



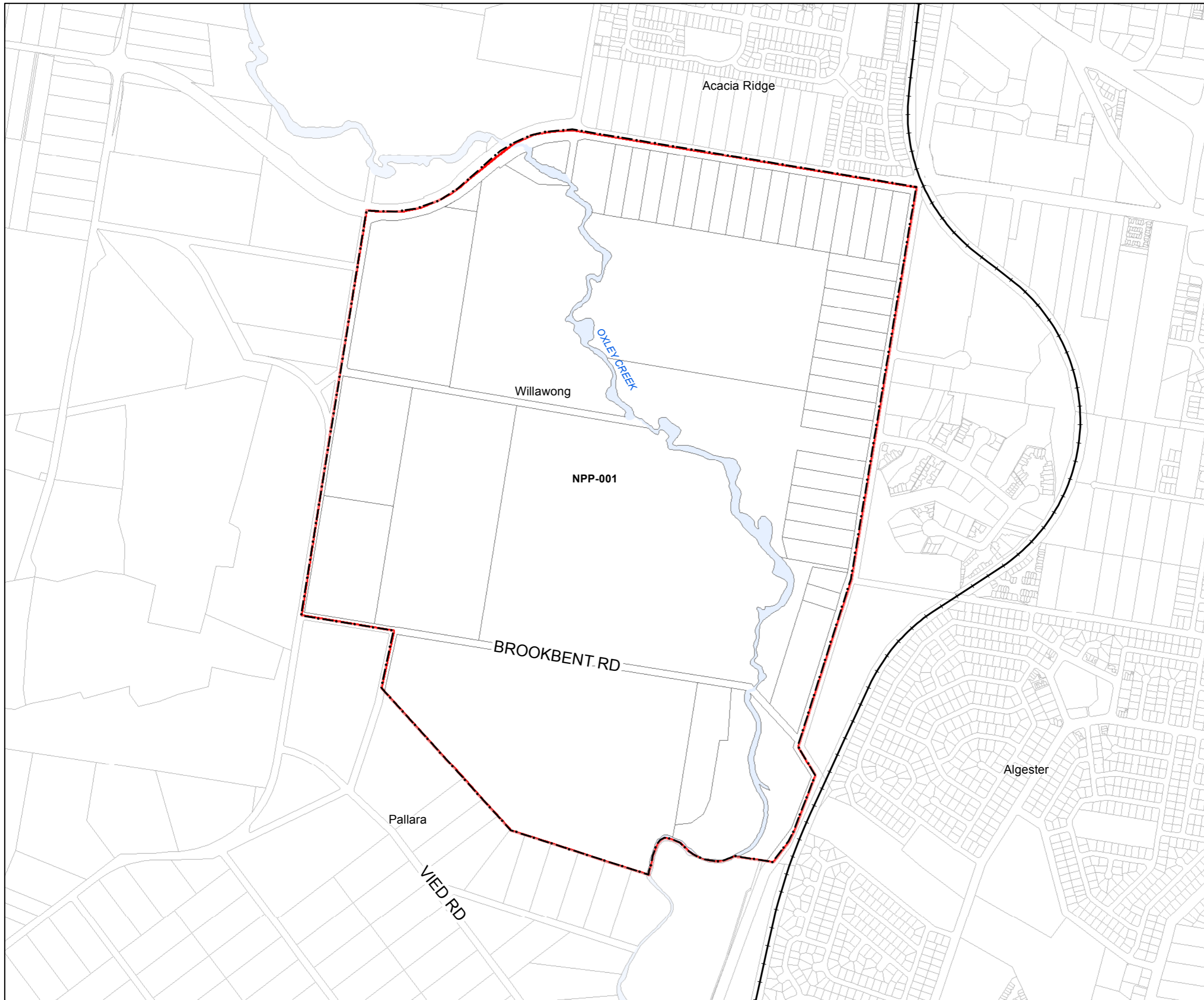




Willawong
neighbourhood plan map

-  Neighbourhood plan boundary
-  Precinct boundary
-  DCDB 13-10-2016
-  Waterbody

Precincts:
NPP-001. Paradise wetlands
investigation



NOTES: This map is notional only and should not be used for interpreting City Plan provisions relating to specific sites. To properly interpret the maps, the planning scheme must be referred to.

As adopted by Council, effective 18 November 2016. Based on Cadastral Data provided with the permission of the Department of Natural Resources and Mines (current as at October 2016).

While every care is taken to ensure the accuracy of this data, the Brisbane City Council and the copyright owners, in permitting the use of this data, make no representations or warranties about its accuracy, reliability, completeness or suitability for any particular purpose and disclaims all responsibility and all liability (including without limitation, liability in negligence) for all expenses, losses, damages (including indirect or consequential damage) and costs which you might incur as a result of the data being inaccurate or incomplete in any way and for any reason.

© The State of Queensland (Department of Natural Resources and Mines) 2016
© 2008 NAVTEQ
© Brisbane City Council 2016

Projection: Map Grid of Australia, Zone 56
Horizontal Datum: Geocentric Datum of Australia 1994

