







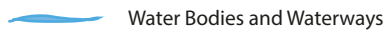



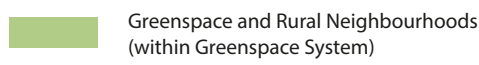

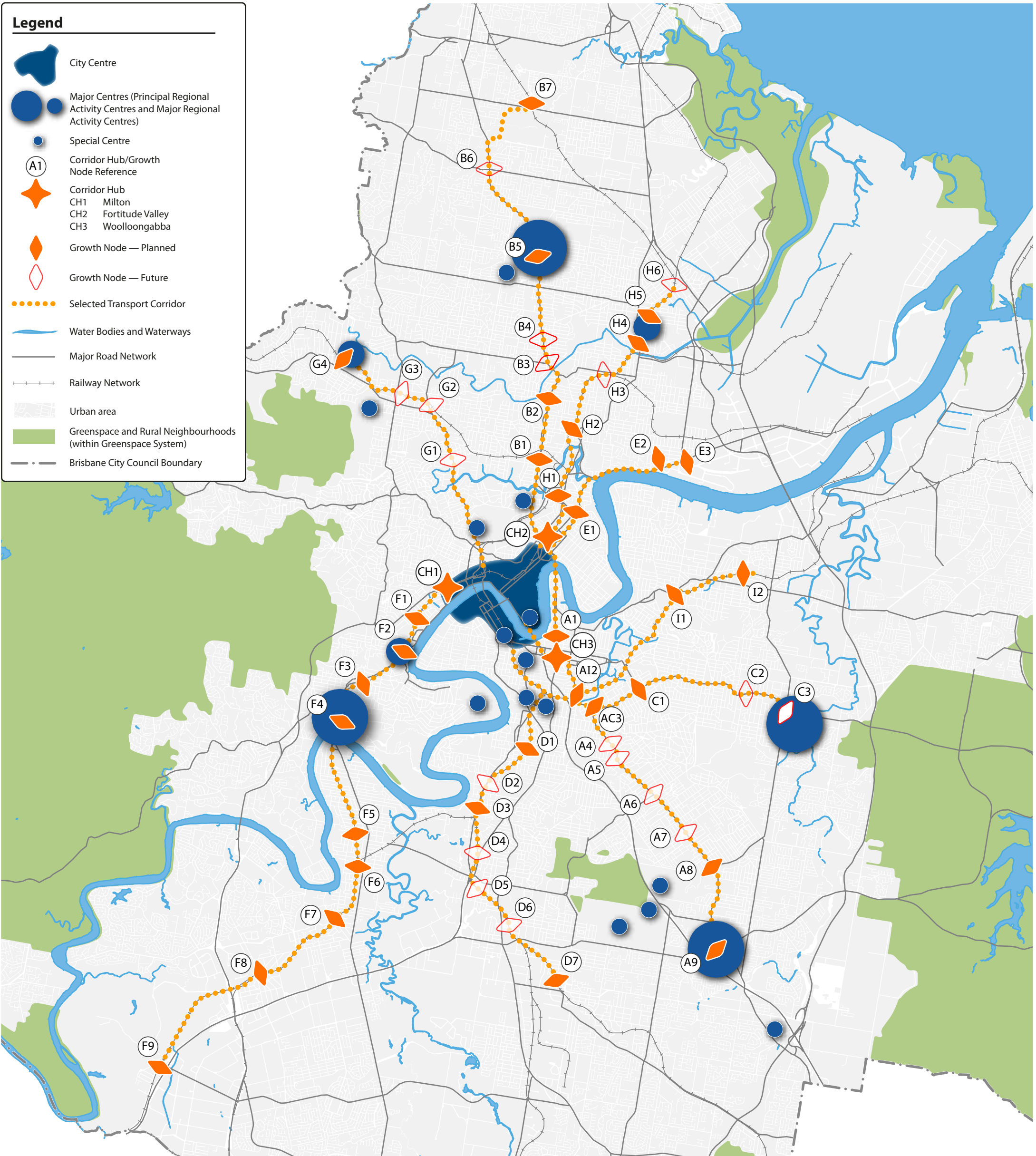


Legend

-  City Centre
-  Major Centres (Principal Regional Activity Centres and Major Regional Activity Centres)
-  Special Centre
-  Corridor Hub/Growth Node Reference
-  Corridor Hub
CH1 Milton
CH2 Fortitude Valley
CH3 Woolloongabba
-  Growth Node — Planned
-  Growth Node — Future
-  Selected Transport Corridor
-  Water Bodies and Waterways
-  Major Road Network
-  Railway Network
-  Urban area
-  Greenspace and Rural Neighbourhoods (within Greenspace System)
-  Brisbane City Council Boundary



Selected Transport Corridors and Growth Nodes

A. Logan Road transport corridor	B. Gympie Road and Northern Busway transport corridor	C. Old Cleveland Road and Eastern Busway transport corridor	D. Brisbane South Rail transport corridor	E. Kingsford Smith Drive transport corridor	F. Brisbane South-west Rail transport corridor	G. Enoggera Road and North-west Rail transport corridor	H. Brisbane North-east Rail transport corridor	I. Brisbane East Rail transport corridor
A1 Kangaroo Point	B1 Windsor	AC3 Stones Corner	D1 Fairfield	E1 Newstead Riverpark	F1 Auchenflower	G1 Newmarket	H1 Bowen Hills	A12 Buranda
A12 Buranda	B2 Lutwyche	C1 Coorparoo	D2 Yeronga	E2 Racecourse Road	F2 Toowong	G2 Alderley	H2 Albion	I1 Morningside
AC3 Stones Corner	B3 Gordon Park	C2 Carina	D3 Yeerongpilly	E3 Northshore Hamilton	F3 Taringa	G3 Enoggera	H3 Eagle Junction	I2 Cannon Hill
A4 Greenslopes	B4 Kedron	C3 Carindale	D4 Moorooka		F4 Indooroopilly	G4 Mitchelton	H4 Toombul	
A5 Greenslopes Mall	B5 Chermshire		D5 Rocklea		F5 Sherwood		H5 Nundah	
A6 Holland Park	B6 Aspley		D6 Salisbury		F6 Corinda		H6 Northgate	
A7 Mount Gravatt East	B7 Carseldine		D7 Coopers Plains		F7 Oxley			
A8 Mount Gravatt Central					F8 Darra			
A9 Upper Mount Gravatt					F9 Wacol			