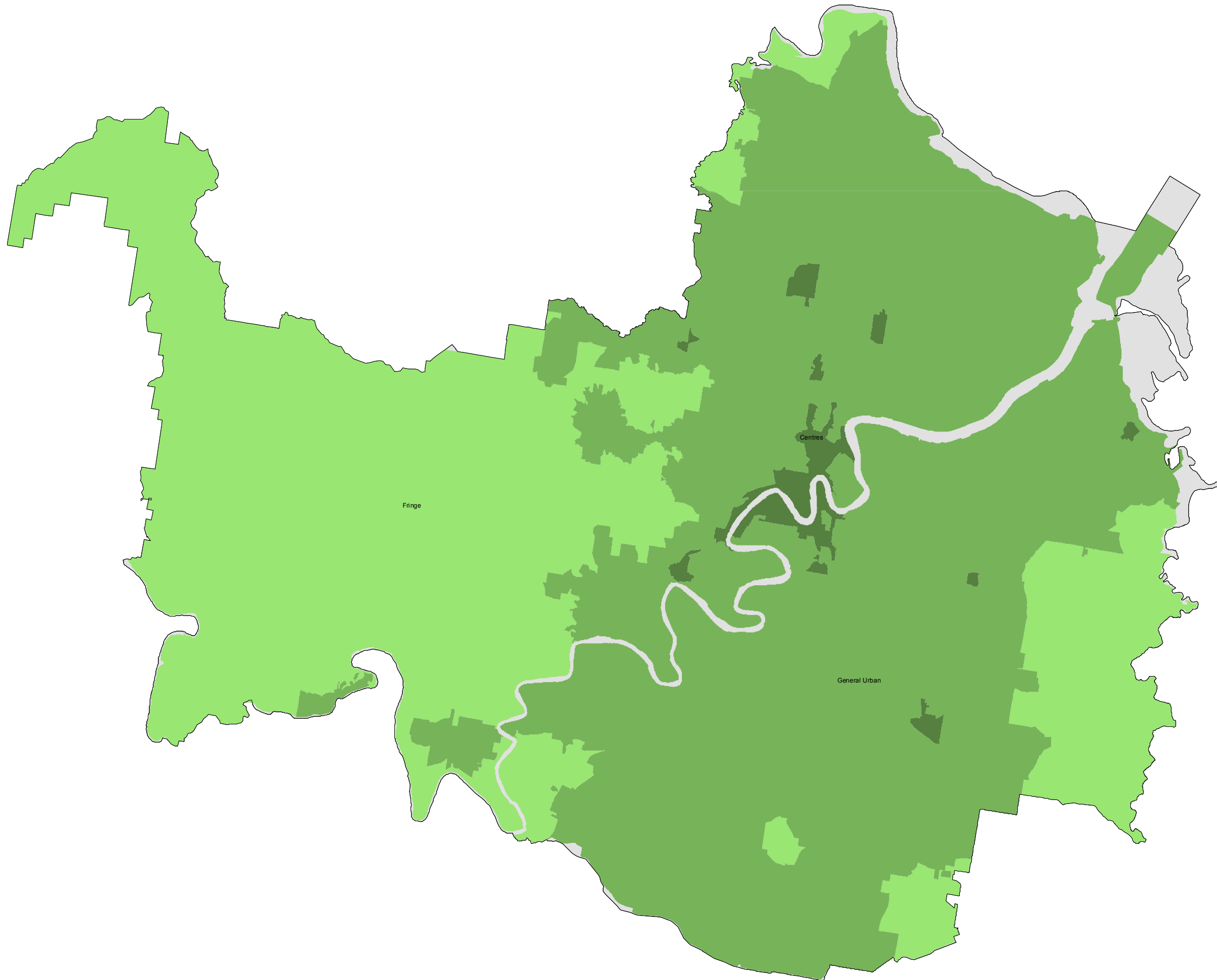




Desired Standard of Service Category

- Centres
- General Urban
- Fringe
- Brisbane local government area



NOTES

This map is notional only and should not be used for interpreting City Plan provisions relating to specific sites. To properly interpret the maps, the planning scheme must be referred to.

As adopted by Council, effective as of 29th June 2018.

Based on Cadastral Data provided with the permission of the Department of Natural Resources and Mines.

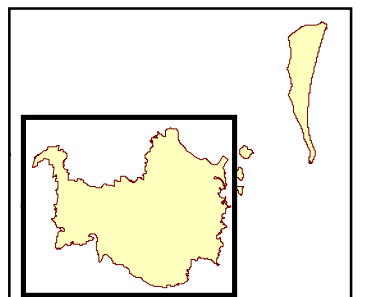
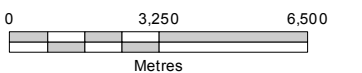
While every care is taken to ensure the accuracy of this data, the Brisbane City Council and the copyright owners, in permitting the use of this data, make no representations or warranties about its accuracy, reliability, completeness or suitability for any particular purpose and disclaims all responsibility and all liability (including without limitation, liability in negligence) for all expenses, losses, damages (including indirect or consequential damage) and costs which you might incur as a result of the data being inaccurate or incomplete in any way and for any reason.

© The State of Queensland (Department of Natural Resources and Mines) (2017)
 © Brisbane City Council (2018)



Projection: Map Grid of Australia, Zone 56
 Horizontal Datum: Geocentric Datum of Australia 1994

Approximate Scale @ A3 1:165,000



Map D3
Land for Community Facilities
Network DSS Areas