








Everton Park
neighbourhood plan map

-  Neighbourhood plan boundary
-  Precinct boundary
-  Sub-precinct boundary
-  DCDB 3-06-2014
-  Waterbody

Precincts:
 NPP-001. Everton Park centre
 NPP-002. Central residential
 NPP-003. Fallon Park

Sub-precincts:
 NPP-001a. Everton Park centre
 NPP-002a. Central residential a
 NPP-002b. Central residential b

Points of Interest:
 A. Fallon Cottage

NOTES: This map is notional only and should not be used for interpreting City Plan provisions relating to specific sites. To properly interpret the maps, the planning scheme must be referred to.
 As adopted by Council, effective 30 June 2014. Based on Cadastral Data provided with the permission of the Department of Natural Resources and Mines. While every care is taken to ensure the accuracy of this data, the Brisbane City Council and the copyright owners, in permitting the use of this data, make no representations or warranties about its accuracy, reliability, completeness or suitability for any particular purpose and disclaims all responsibility and all liability (including without limitation, liability in negligence) for all expenses, losses, damages (including indirect or consequential damage) and costs which you might incur as a result of the data being inaccurate or incomplete in any way and for any reason.
 © The State of Queensland (Department of Natural Resources and Mines) (2014)
 © NAVTEQ 2008
 © Brisbane City Council 2014

Projection: Map Grid of Australia, Zone 56
 Horizontal Datum: Geocentric Datum of Australia 1994

Approximate Scale @ A3 1:4,000

