





BRISBANE CITY
Planning Scheme


Kangaroo Point south neighbourhood plan map

 Neighbourhood plan boundary

 Precinct boundary

 Sub-precinct boundary

 DCDB 3-06-2014

 Waterbody

Precincts:

NPP-001. Main Street

NPP-002. Character residential

NPP-003. Raymond Park south

NPP-004. River Terrace

NPP-005. Shaftston Avenue

NPP-006. Vulture Street

NPP-007. Wellington and Lytton roads

Sub-precincts

NPP-001a. Neighbourhood heart

NPP-007a. Manilla Street

NOTES: This map is notional only and should not be used for interpreting City Plan provisions relating to specific sites. To properly interpret the maps, the planning scheme must be referred to.

As adopted by Council, effective 30 June 2014.

Based on Cadastral Data provided with the permission of the Department of Natural Resources and Mines.

While every care is taken to ensure the accuracy of this data, the Brisbane City Council and the copyright owners, in permitting the use of this data, make no representations or warranties about its accuracy, reliability, completeness or suitability for any particular purpose and disclaims all responsibility and all liability (including without limitation, liability in negligence) for all expenses, losses, damages (including indirect or consequential damage) and costs which you might incur as a result of the data being inaccurate or incomplete in any way and for any reason.

© The State of Queensland (Department of Natural Resources and Mines) (2014)

© NAVTEQ 2008

© Brisbane City Council 2014


Projection: Map Grid of Australia, Zone 56

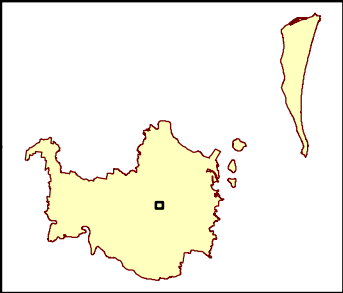
Horizontal Datum: Geocentric Datum of Australia 1994

Approximate Scale @ A3 1:5,500

0150

Metres





NPM - 011.2