





**BRISBANE CITY**  
Planning Scheme


### Mt Coot-tha neighbourhood plan map


 Neighbourhood plan boundary


 Precinct boundary

 Motorway

 DCDB 3-06-2014

 Waterbody

 Railway station

 Railway

Precincts:

NPP-001. Bushland living

NPP-002. Natural area and recreation

NPP-003. Metropolitan tourist and visitor destination

NPP-004. Telecommunications facility

NPP-005. Institutional uses

Points of Interest:

A. Brisbane Botanic Gardens

B. Mt Coot-tha Forest

C. Mt Coot-tha Summit Lookout

D. Mt Coot-tha Quarry

E. Stuartholme College

NOTES: This map is notional only and should not be used for interpreting City Plan provisions relating to specific sites. To properly interpret the maps, the planning scheme must be referred to.

As adopted by Council, effective 30 June 2014. Based on Cadastral Data provided with the permission of the Department of Natural Resources and Mines. While every care is taken to ensure the accuracy of this data, the Brisbane City Council and the copyright owners, in permitting the use of this data, make no representations or warranties about its accuracy, reliability, completeness or suitability for any particular purpose and disclaims all responsibility and all liability (including without limitation, liability in negligence) for all expenses, losses, damages (including indirect or consequential damage) and costs which you might incur as a result of the data being inaccurate or incomplete in any way and for any reason.

© The State of Queensland (Department of Natural Resources and Mines) (2014)

© NAVTEQ 2008


© Brisbane City Council 2014

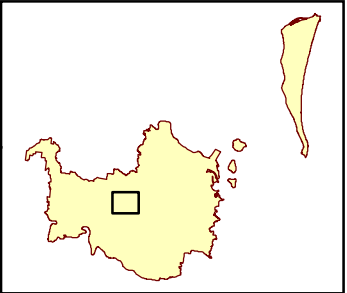
Projection: Map Grid of Australia, Zone 56  
Horizontal Datum: Geocentric Datum of Australia 1994  
Approximate Scale @ A3 1:20,000

0

500

Metres





NPM - 013.9