





BRISBANE CITY
Planning Scheme


Eastern corridor neighbourhood plan map


 Neighbourhood plan boundary


 Precinct boundary


 Sub-precinct boundary


 DCDB 3-06-2014


 Waterbody


 Busway station

 Busway

 Proposed busway station

 Proposed busway

 Railway station

 Railway

Precincts:

NPP-001. Buranda
NPP-002. Buranda Station
NPP-003. Stones Corner
NPP-004. Langlands Park
NPP-005. Coorparoo
NPP-006. Bennetts Road
NPP-007. Annerley

Sub-precinct

NPP-001a - Buranda core
NPP-001b - Buranda corridor
NPP-001c - Buranda residential
NPP-002a - Buranda Station core
NPP-002b - Buranda Station corridor
NPP-003a - Stones Corner core
NPP-003b - Stones Corner corridor
NPP-003c - Stones Corner residential
NPP-004a - Langlands Park corridor
NPP-004b - Langlands Park residential
NPP-005a - Coorparoo core
NPP-005b - Coorparoo corridor
NPP-005c - Coorparoo residential
NPP-006a - Bennetts Road corridor
NPP-006b - Bennetts Road residential
NPP-007a - Annerley corridor
NPP-007b - Annerley residential

Points of Interest:

A. Coorparoo railway station
B. Buranda railway station
C. Princess Alexandra Hospital busway station
D. Buranda busway station
E. Stones Corner busway station
F. Langlands Park busway station
G. Hanlon Park
H. Langlands Park
I. Biran Street Park
J. Wembley Park

NOTES: This map is notional only and should not be used for interpreting City Plan provisions relating to specific sites. To properly interpret the maps, the planning scheme must be referred to.

As adopted by Council, effective 30 June 2014.

Based on Cadastral Data provided with the permission of the Department of Natural Resources and Mines.

While every care is taken to ensure the accuracy of this data, the Brisbane City Council and the copyright owners, in permitting the use of this data, make no representations or warranties about its accuracy, reliability, completeness or suitability for any particular purpose and disclaims all responsibility and all liability (including without limitation, liability in negligence) for all expenses, losses, damages (including indirect or consequential damage) and costs which you might incur as a result of the data being inaccurate or incomplete in any way and for any reason.

© The State of Queensland (Department of Natural Resources and Mines) (2014)
© NAVTEQ 2008
© Brisbane City Council 2014

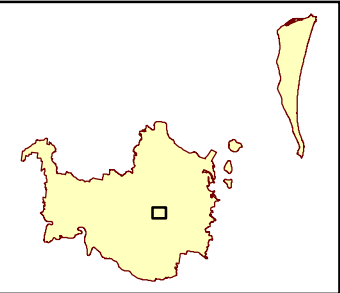
Projection: Map Grid of Australia, Zone 56
Horizontal Datum: Geocentric Datum of Australia 1994

Approximate Scale @ A3 1:10,000

0

300

Metres



NPM - 005.2