





BRISBANE CITY
Planning Scheme


Lutwyche Road corridor neighbourhood plan map


Local Government Area boundary


Neighbourhood plan boundary


Precinct boundary

Sub-precinct boundary

DCDB 09-03-2020

Waterbody

Railway station

Railway

Precincts:
NPP-001. Lutwyche centre
NPP-002. Windsor east
NPP-003. Stafford depot
NPP-004. Sisters of Mercy
NPP-005. Industrial

Sub-precinct:
NPP-001a. Lutwyche centre mixed use corridor
NPP-001b. Lutwyche centre residential corridor
NPP-002a. Windsor east mixed use corridor
NPP-002b. Windsor east residential corridor

Points of Interest:
A. Woolloowin railway station
B. Albion railway station
C. Windsor Park
D. Downey Park
E. Mercer Park

NOTES: This map is notional only and should not be used for interpreting City Plan provisions relating to specific sites. To properly interpret the maps, the planning scheme must be referred to.

As adopted by Council, effective 01 May 2020.


Based on Cadastral Data provided with the permission of the Department of Natural Resources, Mines and Energy.

While every care is taken to ensure the accuracy of this data, the Brisbane City Council and the copyright owners, in permitting the use of this data, make no representations or warranties about its accuracy, reliability, completeness or suitability for any particular purpose and disclaims all responsibility and all liability (including without limitation, liability in negligence) for all expenses, losses, damages (including indirect or consequential damage) and costs which you might incur as a result of the data being inaccurate or incomplete in any way and for any reason.


© The State of Queensland Department of Natural Resources, Mines and Energy 2020
© StreetPro 2020
© Brisbane City Council 2020

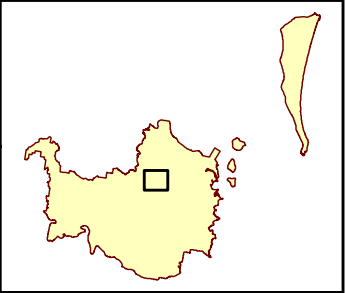
Projection: Map Grid of Australia, Zone 56
Horizontal Datum: Geocentric Datum of Australia 1994

Approximate Scale @ A3 1:18,000



Metres





NPM - 012.4