



**Future infrastructure**

Ferry terminal - new and upgraded

Bikeway

RiverWalk

**Existing infrastructure**

Ferry terminal

Bikeway

**Boundaries**

Suburb boundaries

Priority infrastructure area

APT service catchments

Property boundaries

Individual network map boundaries

Waterways

**NOTES**

This map is notional only and should not be used for interpreting City Plan provisions relating to specific sites. To properly interpret the maps, the planning scheme must be referred to.

Active and Public Transport (APT) consists of the Pathway and Ferry networks.

Not adopted by Council.

Based on Cadastral Data provided with the permission of the Department of Natural Resources and Mines.

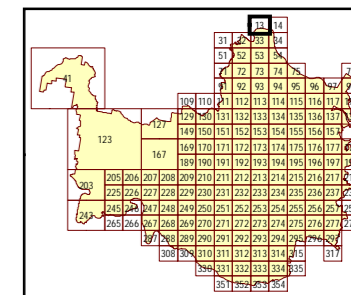
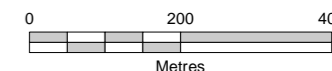
While every care is taken to ensure the accuracy of this data, the Brisbane City Council and the copyright owners, in permitting the use of this data, make no representations or warranties about its accuracy, reliability, completeness or suitability for any particular purpose and disclaims all responsibility and all liability (including without limitation, liability in negligence) for all expenses, losses, damages (including indirect or consequential damage) and costs which you might incur as a result of the data being inaccurate or incomplete in any way and for any reason.

© The State of Queensland (Department of Natural Resources and Mines) (2017)  
© Brisbane City Council (2017)



Projection: Map Grid of Australia, Zone 56  
Horizontal Datum: Geocentric Datum of Australia 1994

Approximate Scale @ A3 1:10,000



Plans for Trunk Infrastructure  
Active and Public Transport  
Network - Map APT13

**DRAFT**

BALD  
HILLS

APT Service  
Catchment

BALD HILLS CREEK

PINE RIVER

BRIGHTON



**Future infrastructure**

Ferry terminal - new and upgraded

Bikeway

RiverWalk

**Existing infrastructure**

Ferry terminal

Bikeway

**Boundaries**

Suburb boundaries

Priority infrastructure area

APT service catchments

Property boundaries

Individual network map boundaries

Waterways

**NOTES**

This map is notional only and should not be used for interpreting City Plan provisions relating to specific sites. To properly interpret the maps, the planning scheme must be referred to.

Active and Public Transport (APT) consists of the Pathway and Ferry networks.

Not adopted by Council.

Based on Cadastral Data provided with the permission of the Department of Natural Resources and Mines.

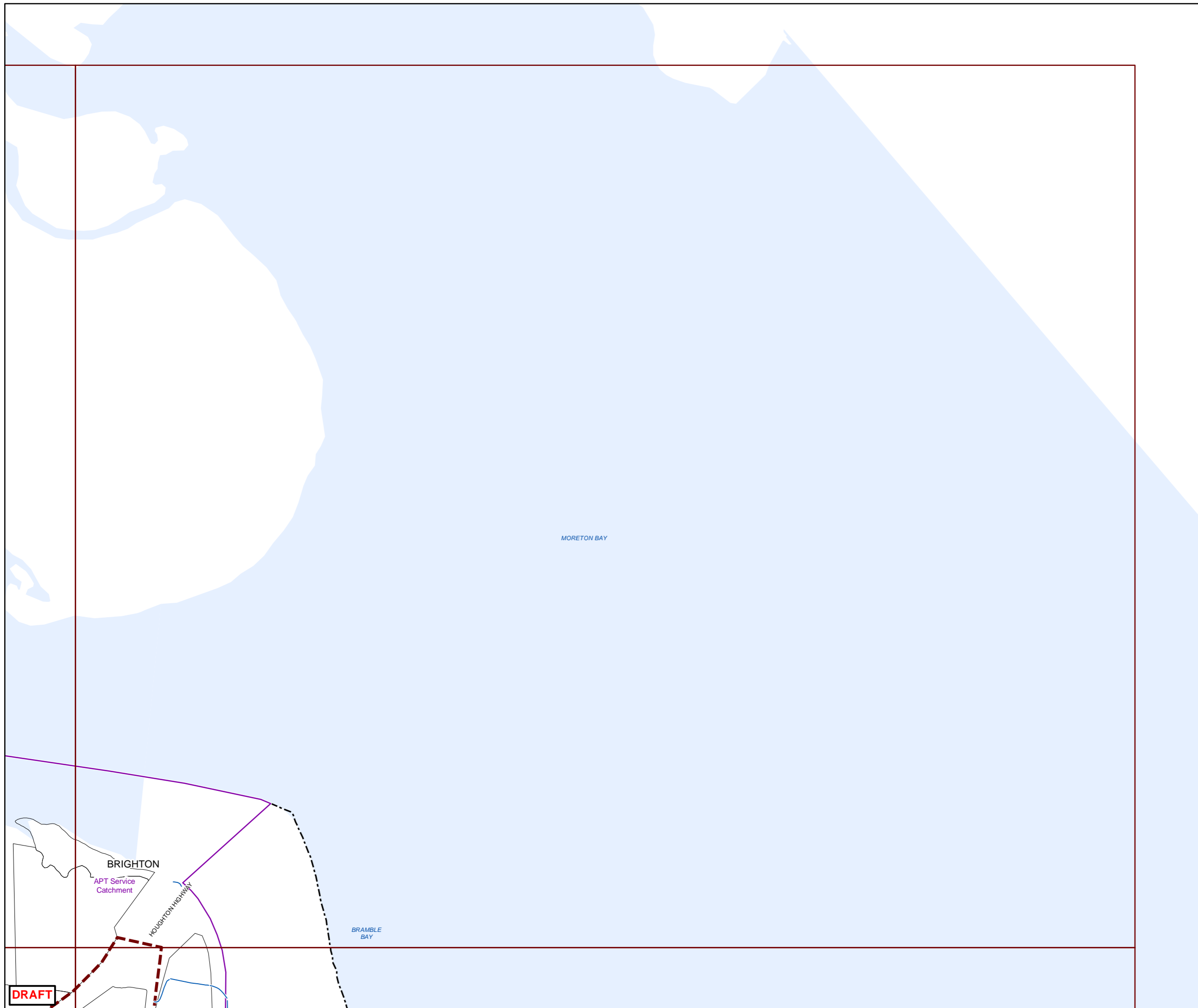
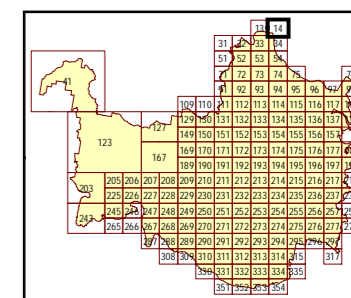
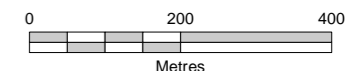
While every care is taken to ensure the accuracy of this data, the Brisbane City Council and the copyright owners, in permitting the use of this data, make no representations or warranties about its accuracy, reliability, completeness or suitability for any particular purpose and disclaims all responsibility and all liability (including without limitation, liability in negligence) for all expenses, losses, damages (including indirect or consequential damage) and costs which you might incur as a result of the data being inaccurate or incomplete in any way and for any reason.

© The State of Queensland (Department of Natural Resources and Mines) (2017)  
© Brisbane City Council (2017)



Projection: Map Grid of Australia, Zone 56  
Horizontal Datum: Geocentric Datum of Australia 1994

Approximate Scale @ A3 1:10,000



**DRAFT**



**Future infrastructure**

Ferry terminal - new and upgraded

Bikeway

RiverWalk

**Existing infrastructure**

Ferry terminal

Bikeway

**Boundaries**

Suburb boundaries

Priority infrastructure area

APT service catchments

Property boundaries

Individual network map boundaries

Waterways

**NOTES**

This map is notional only and should not be used for interpreting City Plan provisions relating to specific sites. To properly interpret the maps, the planning scheme must be referred to.

Active and Public Transport (APT) consists of the Pathway and Ferry networks.

Not adopted by Council.

Based on Cadastral Data provided with the permission of the Department of Natural Resources and Mines.

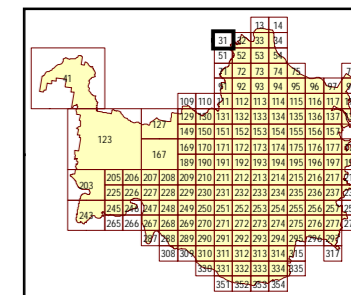
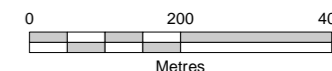
While every care is taken to ensure the accuracy of this data, the Brisbane City Council and the copyright owners, in permitting the use of this data, make no representations or warranties about its accuracy, reliability, completeness or suitability for any particular purpose and disclaims all responsibility and all liability (including without limitation, liability in negligence) for all expenses, losses, damages (including indirect or consequential damage) and costs which you might incur as a result of the data being inaccurate or incomplete in any way and for any reason.

© The State of Queensland (Department of Natural Resources and Mines) (2017)  
© Brisbane City Council (2017)



Projection: Map Grid of Australia, Zone 56  
Horizontal Datum: Geocentric Datum of Australia 1994

Approximate Scale @ A3 1:10,000






Plans for Trunk Infrastructure  
Active and Public Transport  
Network - Map APT31

**DRAFT**









**Future infrastructure**

-  Ferry terminal - new and upgraded
-  Bikeway
-  RiverWalk

**Existing infrastructure**

-  Ferry terminal
-  Bikeway

**Boundaries**

-  Suburb boundaries
-  Priority infrastructure area
-  APT service catchments
-  Property boundaries
-  Individual network map boundaries
-  Waterways

**NOTES**

This map is notional only and should not be used for interpreting City Plan provisions relating to specific sites. To properly interpret the maps, the planning scheme must be referred to.

Active and Public Transport (APT) consists of the Pathway and Ferry networks.

Not adopted by Council.

Based on Cadastral Data provided with the permission of the Department of Natural Resources and Mines.

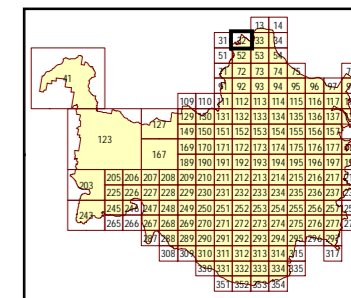
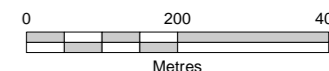
While every care is taken to ensure the accuracy of this data, the Brisbane City Council and the copyright owners, in permitting the use of this data, make no representations or warranties about its accuracy, reliability, completeness or suitability for any particular purpose and disclaims all responsibility and all liability (including without limitation, liability in negligence) for all expenses, losses, damages (including indirect or consequential damage) and costs which you might incur as a result of the data being inaccurate or incomplete in any way and for any reason.

© The State of Queensland (Department of Natural Resources and Mines) (2017)  
© Brisbane City Council (2017)

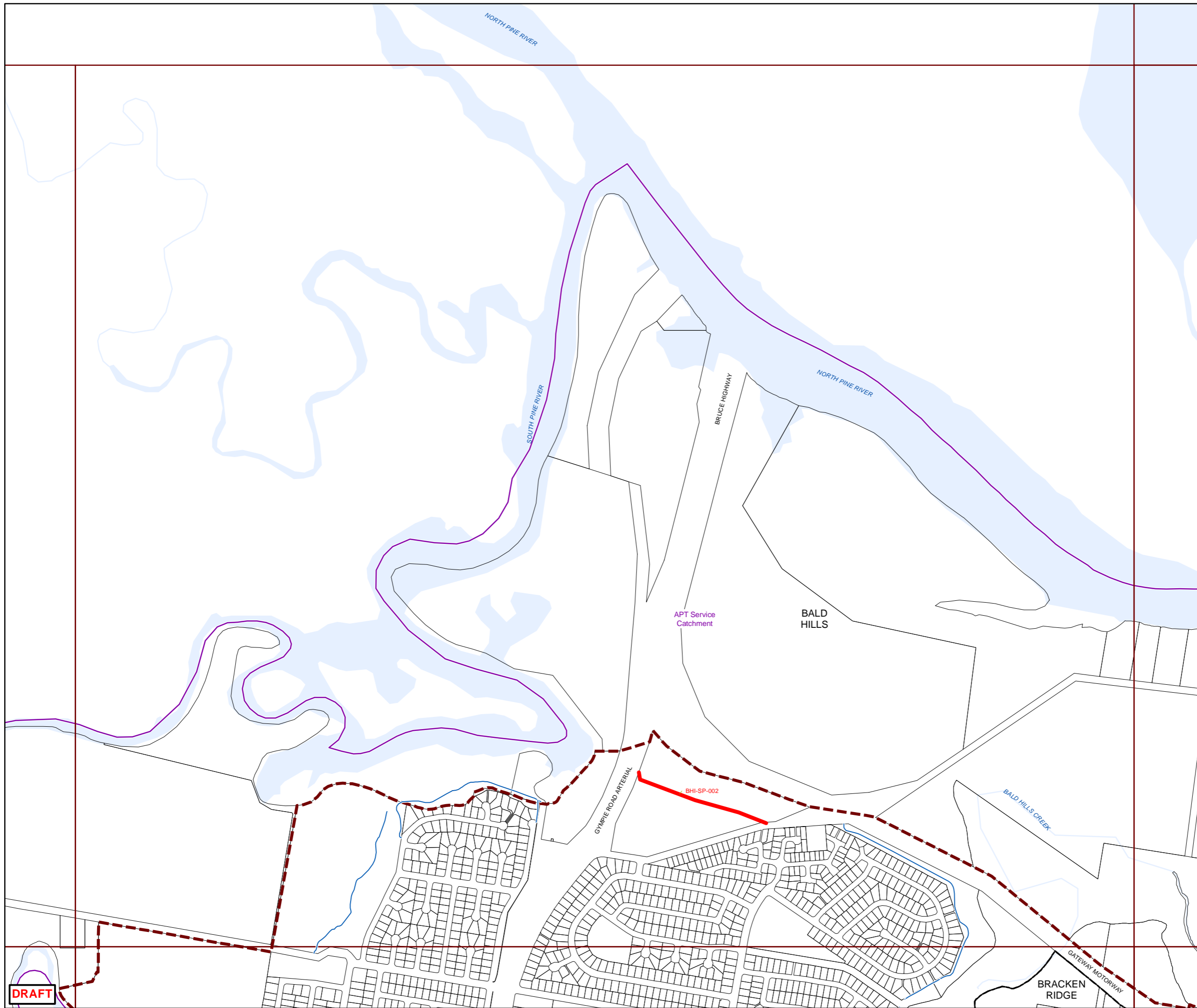


Projection: Map Grid of Australia, Zone 56  
Horizontal Datum: Geocentric Datum of Australia 1994

Approximate Scale @ A3 1:10,000



Plans for Trunk Infrastructure  
Active and Public Transport  
Network - Map APT32



**DRAFT**



**Future infrastructure**

Ferry terminal - new and upgraded

Bikeway

RiverWalk

**Existing infrastructure**

Ferry terminal

Bikeway

**Boundaries**

Suburb boundaries

Priority infrastructure area

APT service catchments

Property boundaries

Individual network map boundaries

Waterways

**NOTES**

This map is notional only and should not be used for interpreting City Plan provisions relating to specific sites. To properly interpret the maps, the planning scheme must be referred to.

Active and Public Transport (APT) consists of the Pathway and Ferry networks.

Not adopted by Council.

Based on Cadastral Data provided with the permission of the Department of Natural Resources and Mines.

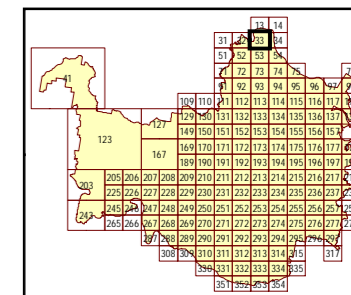
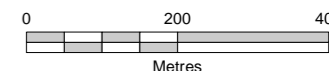
While every care is taken to ensure the accuracy of this data, the Brisbane City Council and the copyright owners, in permitting the use of this data, make no representations or warranties about its accuracy, reliability, completeness or suitability for any particular purpose and disclaims all responsibility and all liability (including without limitation, liability in negligence) for all expenses, losses, damages (including indirect or consequential damage) and costs which you might incur as a result of the data being inaccurate or incomplete in any way and for any reason.

© The State of Queensland (Department of Natural Resources and Mines) (2017)  
© Brisbane City Council (2017)

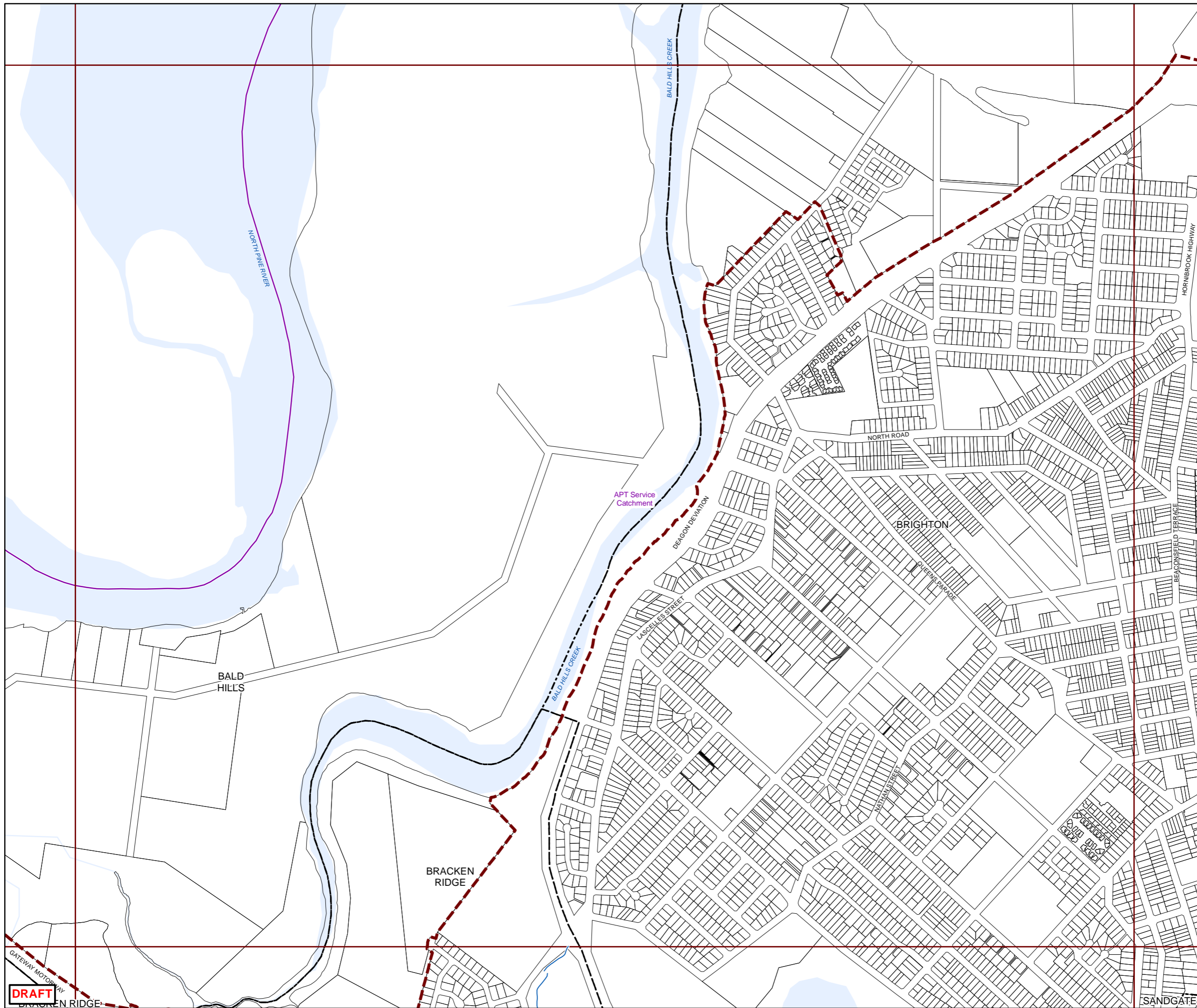


Projection: Map Grid of Australia, Zone 56  
Horizontal Datum: Geocentric Datum of Australia 1994

Approximate Scale @ A3 1:10,000



Plans for Trunk Infrastructure  
Active and Public Transport  
Network - Map APT33





**Future infrastructure**

Ferry terminal - new and upgraded

Bikeway

RiverWalk

**Existing infrastructure**

Ferry terminal

Bikeway

**Boundaries**

Suburb boundaries

Priority infrastructure area

APT service catchments

Property boundaries

Individual network map boundaries

Waterways

**NOTES**

This map is notional only and should not be used for interpreting City Plan provisions relating to specific sites. To properly interpret the maps, the planning scheme must be referred to.

Active and Public Transport (APT) consists of the Pathway and Ferry networks.

Not adopted by Council.

Based on Cadastral Data provided with the permission of the Department of Natural Resources and Mines.

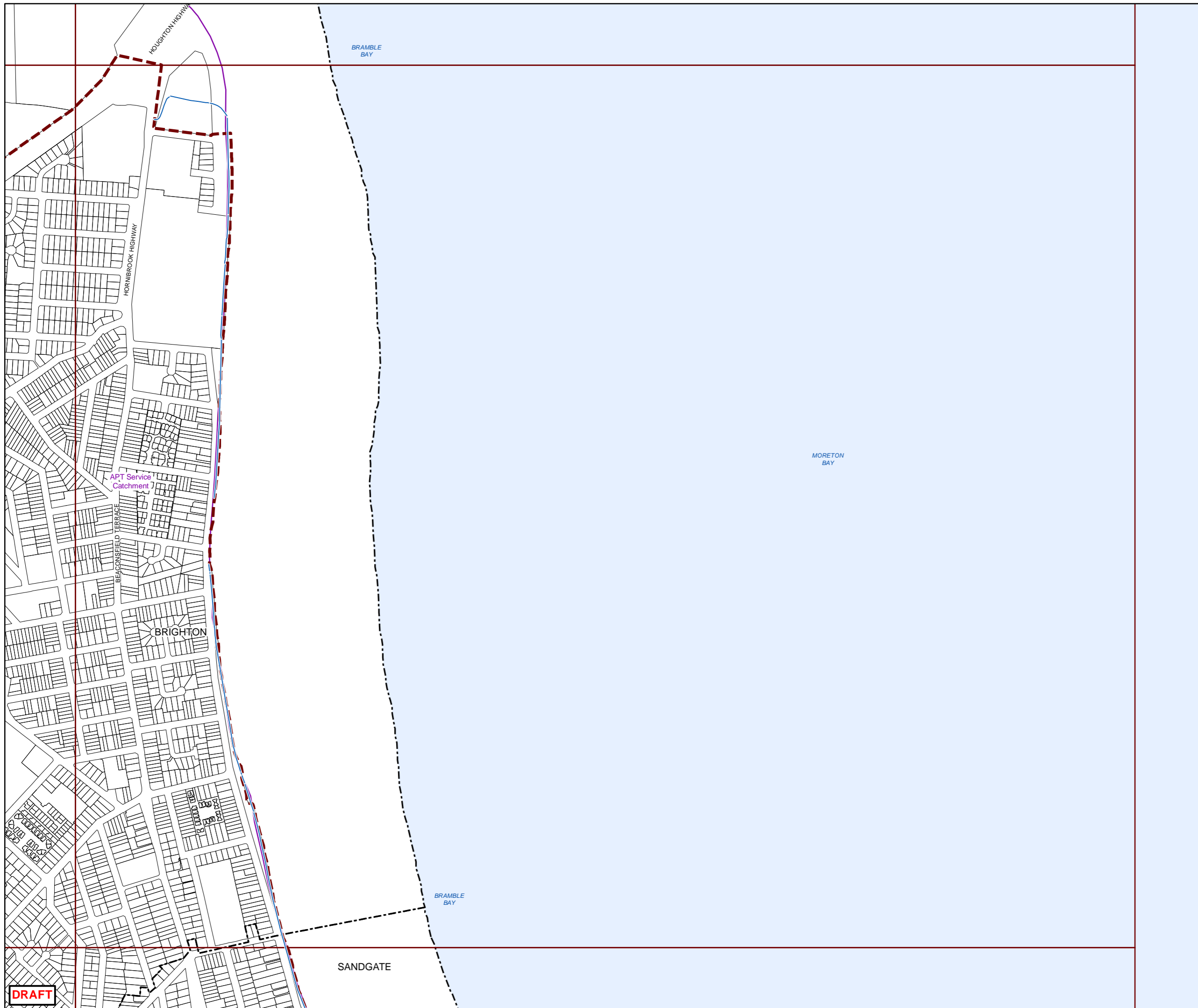
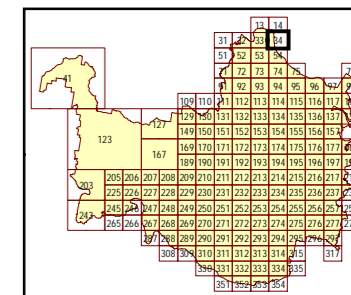
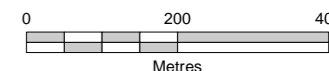
While every care is taken to ensure the accuracy of this data, the Brisbane City Council and the copyright owners, in permitting the use of this data, make no representations or warranties about its accuracy, reliability, completeness or suitability for any particular purpose and disclaims all responsibility and all liability (including without limitation, liability in negligence) for all expenses, losses, damages (including indirect or consequential damage) and costs which you might incur as a result of the data being inaccurate or incomplete in any way and for any reason.

© The State of Queensland (Department of Natural Resources and Mines) (2017)  
© Brisbane City Council (2017)



Projection: Map Grid of Australia, Zone 56  
Horizontal Datum: Geocentric Datum of Australia 1994

Approximate Scale @ A3 1:10,000



**DRAFT**



**Future infrastructure**

Ferry terminal - new and upgraded

Bikeway

RiverWalk

**Existing infrastructure**

Ferry terminal

Bikeway

**Boundaries**

Suburb boundaries

Priority infrastructure area

APT service catchments

Property boundaries

Individual network map boundaries

Waterways

**NOTES**

This map is notional only and should not be used for interpreting City Plan provisions relating to specific sites. To properly interpret the maps, the planning scheme must be referred to.

Active and Public Transport (APT) consists of the Pathway and Ferry networks.

Not adopted by Council.

Based on Cadastral Data provided with the permission of the Department of Natural Resources and Mines.

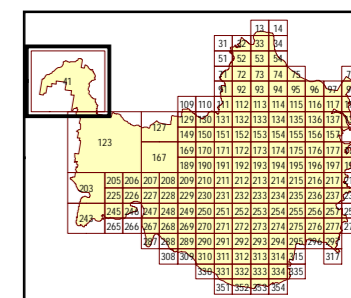
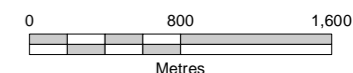
While every care is taken to ensure the accuracy of this data, the Brisbane City Council and the copyright owners, in permitting the use of this data, make no representations or warranties about its accuracy, reliability, completeness or suitability for any particular purpose and disclaims all responsibility and all liability (including without limitation, liability in negligence) for all expenses, losses, damages (including indirect or consequential damage) and costs which you might incur as a result of the data being inaccurate or incomplete in any way and for any reason.

© The State of Queensland (Department of Natural Resources and Mines) (2017)  
© Brisbane City Council (2017)



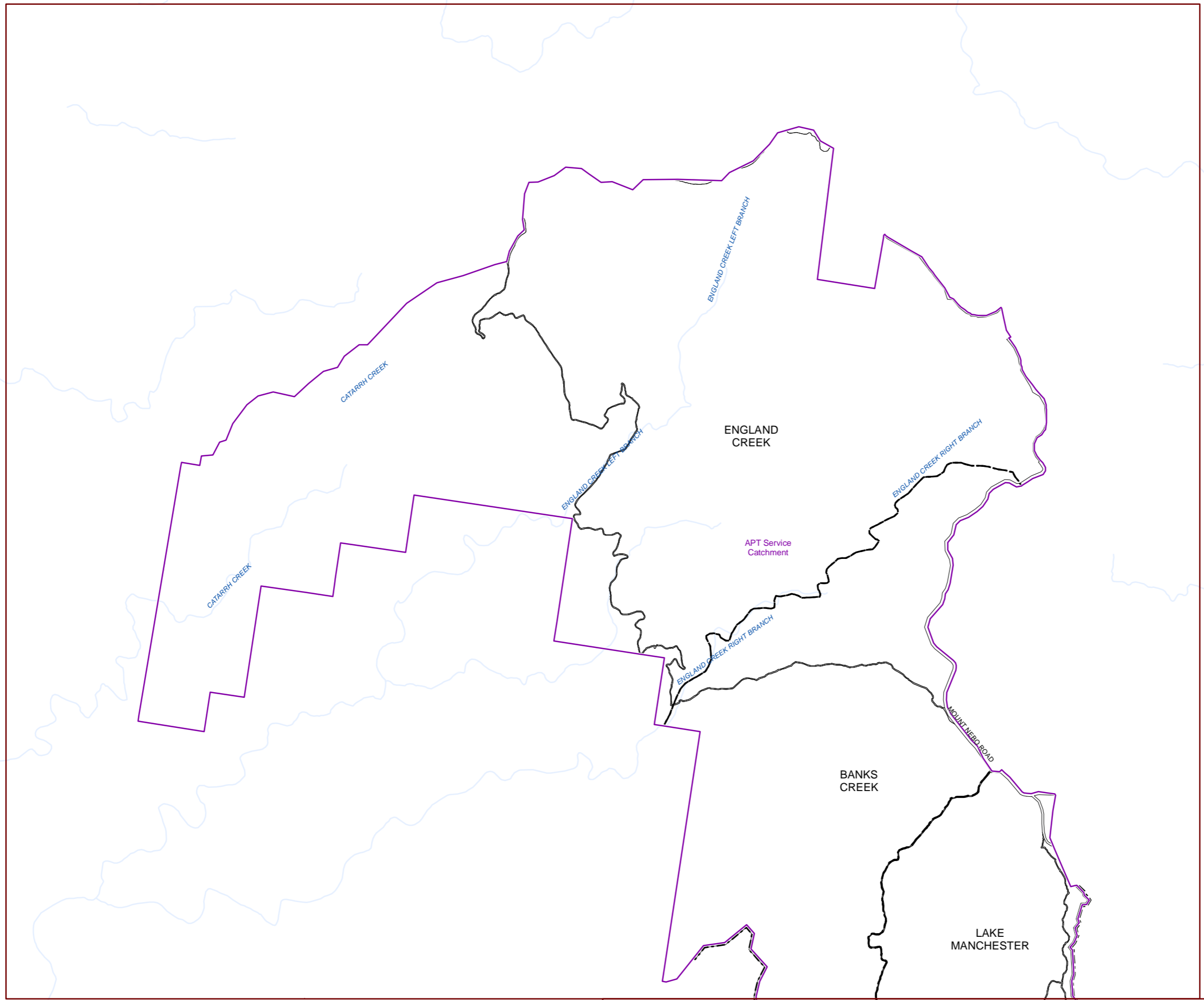
Projection: Map Grid of Australia, Zone 56  
Horizontal Datum: Geocentric Datum of Australia 1994

Approximate Scale @ A3 1:40,000



Plans for Trunk Infrastructure  
Active and Public Transport  
Network - Map APT41

**DRAFT**





**Future infrastructure**

Ferry terminal - new and upgraded

Bikeway

RiverWalk

**Existing infrastructure**

Ferry terminal

Bikeway

**Boundaries**

Suburb boundaries

Priority infrastructure area

APT service catchments

Property boundaries

Individual network map boundaries

Waterways

**NOTES**

This map is notional only and should not be used for interpreting City Plan provisions relating to specific sites. To properly interpret the maps, the planning scheme must be referred to.

Active and Public Transport (APT) consists of the Pathway and Ferry networks.

Not adopted by Council.

Based on Cadastral Data provided with the permission of the Department of Natural Resources and Mines.

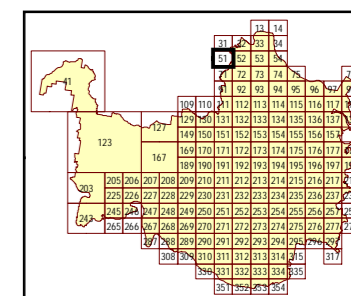
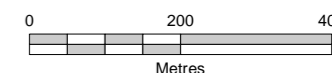
While every care is taken to ensure the accuracy of this data, the Brisbane City Council and the copyright owners, in permitting the use of this data, make no representations or warranties about its accuracy, reliability, completeness or suitability for any particular purpose and disclaims all responsibility and all liability (including without limitation, liability in negligence) for all expenses, losses, damages (including indirect or consequential damage) and costs which you might incur as a result of the data being inaccurate or incomplete in any way and for any reason.

© The State of Queensland (Department of Natural Resources and Mines) (2017)  
© Brisbane City Council (2017)



Projection: Map Grid of Australia, Zone 56  
Horizontal Datum: Geocentric Datum of Australia 1994

Approximate Scale @ A3 1:10,000






Plans for Trunk Infrastructure  
Active and Public Transport  
Network - Map APT51

**DRAFT**













**Future infrastructure**

-  Ferry terminal - new and upgraded
-  Bikeway
-  RiverWalk

**Existing infrastructure**

-  Ferry terminal
-  Bikeway

**Boundaries**

-  Suburb boundaries
-  Priority infrastructure area
-  APT service catchments
-  Property boundaries
-  Individual network map boundaries
-  Waterways

**NOTES**

This map is notional only and should not be used for interpreting City Plan provisions relating to specific sites. To properly interpret the maps, the planning scheme must be referred to.

Active and Public Transport (APT) consists of the Pathway and Ferry networks.

Not adopted by Council.

Based on Cadastral Data provided with the permission of the Department of Natural Resources and Mines.

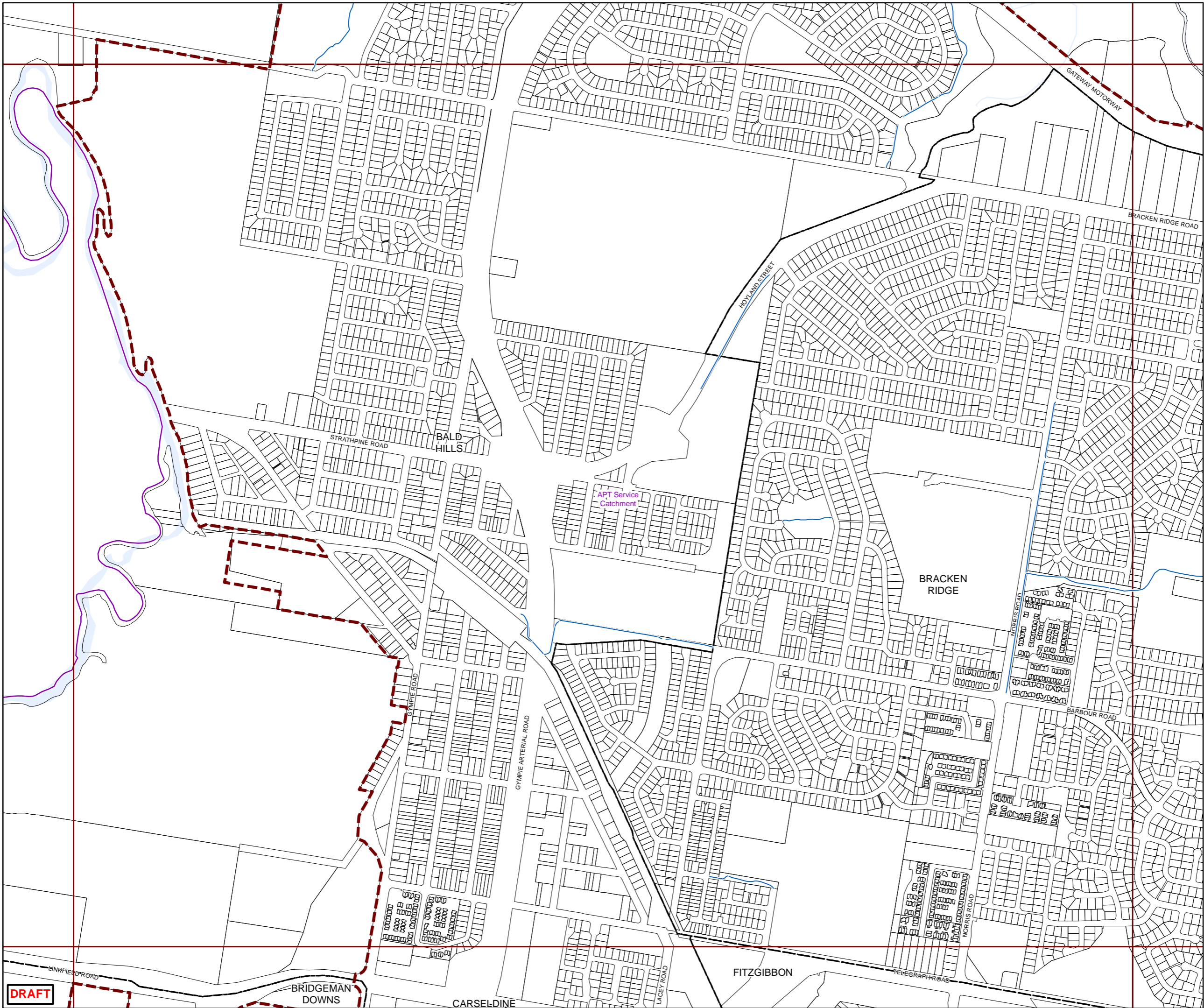
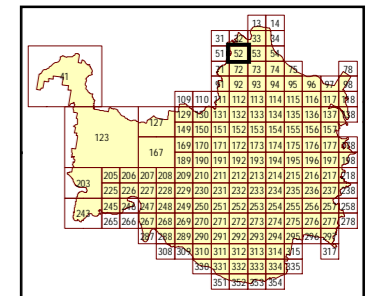
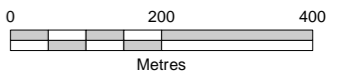
While every care is taken to ensure the accuracy of this data, the Brisbane City Council and the copyright owners, in permitting the use of this data, make no representations or warranties about its accuracy, reliability, completeness or suitability for any particular purpose and disclaims all responsibility and all liability (including without limitation, liability in negligence) for all expenses, losses, damages (including indirect or consequential damage) and costs which you might incur as a result of the data being inaccurate or incomplete in any way and for any reason.

© The State of Queensland (Department of Natural Resources and Mines) (2017)  
© Brisbane City Council (2017)



Projection: Map Grid of Australia, Zone 56  
Horizontal Datum: Geocentric Datum of Australia 1994

Approximate Scale @ A3 1:10,000



**DRAFT**



**Future infrastructure**

- Ferry terminal - new and upgraded
- Bikeway
- RiverWalk

**Existing infrastructure**

- Ferry terminal
- Bikeway

**Boundaries**

- Suburb boundaries
- Priority infrastructure area
- APT service catchments
- Property boundaries
- Individual network map boundaries
- Waterways

**NOTES**

This map is notional only and should not be used for interpreting City Plan provisions relating to specific sites. To properly interpret the maps, the planning scheme must be referred to.

Active and Public Transport (APT) consists of the Pathway and Ferry networks.

Not adopted by Council.

Based on Cadastral Data provided with the permission of the Department of Natural Resources and Mines.

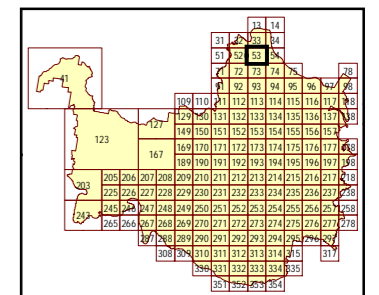
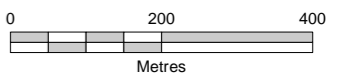
While every care is taken to ensure the accuracy of this data, the Brisbane City Council and the copyright owners, in permitting the use of this data, make no representations or warranties about its accuracy, reliability, completeness or suitability for any particular purpose and disclaims all responsibility and all liability (including without limitation, liability in negligence) for all expenses, losses, damages (including indirect or consequential damage) and costs which you might incur as a result of the data being inaccurate or incomplete in any way and for any reason.

© The State of Queensland (Department of Natural Resources and Mines) (2017)  
© Brisbane City Council (2017)

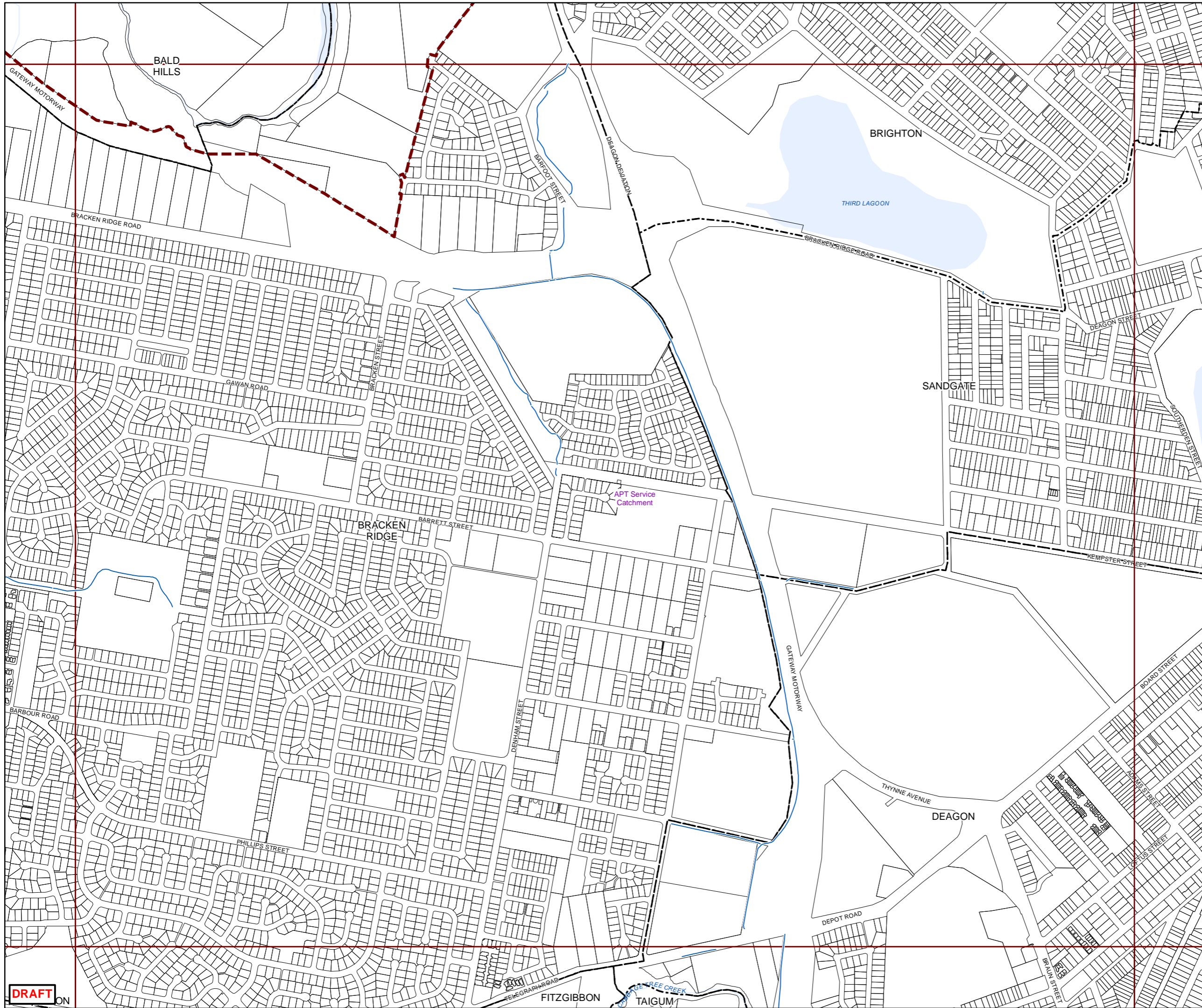


Projection: Map Grid of Australia, Zone 56  
Horizontal Datum: Geocentric Datum of Australia 1994

Approximate Scale @ A3 1:10,000



Plans for Trunk Infrastructure  
Active and Public Transport  
Network - Map APT53



**DRAFT**



**Future infrastructure**

Ferry terminal - new and upgraded

Bikeway

RiverWalk

**Existing infrastructure**

Ferry terminal

Bikeway

**Boundaries**

Suburb boundaries

Priority infrastructure area

APT service catchments

Property boundaries

Individual network map boundaries

Waterways

**NOTES**

This map is notional only and should not be used for interpreting City Plan provisions relating to specific sites. To properly interpret the maps, the planning scheme must be referred to.

Active and Public Transport (APT) consists of the Pathway and Ferry networks.

Not adopted by Council.

Based on Cadastral Data provided with the permission of the Department of Natural Resources and Mines.

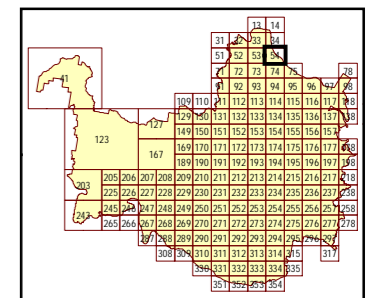
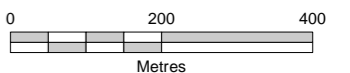
While every care is taken to ensure the accuracy of this data, the Brisbane City Council and the copyright owners, in permitting the use of this data, make no representations or warranties about its accuracy, reliability, completeness or suitability for any particular purpose and disclaims all responsibility and all liability (including without limitation, liability in negligence) for all expenses, losses, damages (including indirect or consequential damage) and costs which you might incur as a result of the data being inaccurate or incomplete in any way and for any reason.

© The State of Queensland (Department of Natural Resources and Mines) (2017)  
© Brisbane City Council (2017)

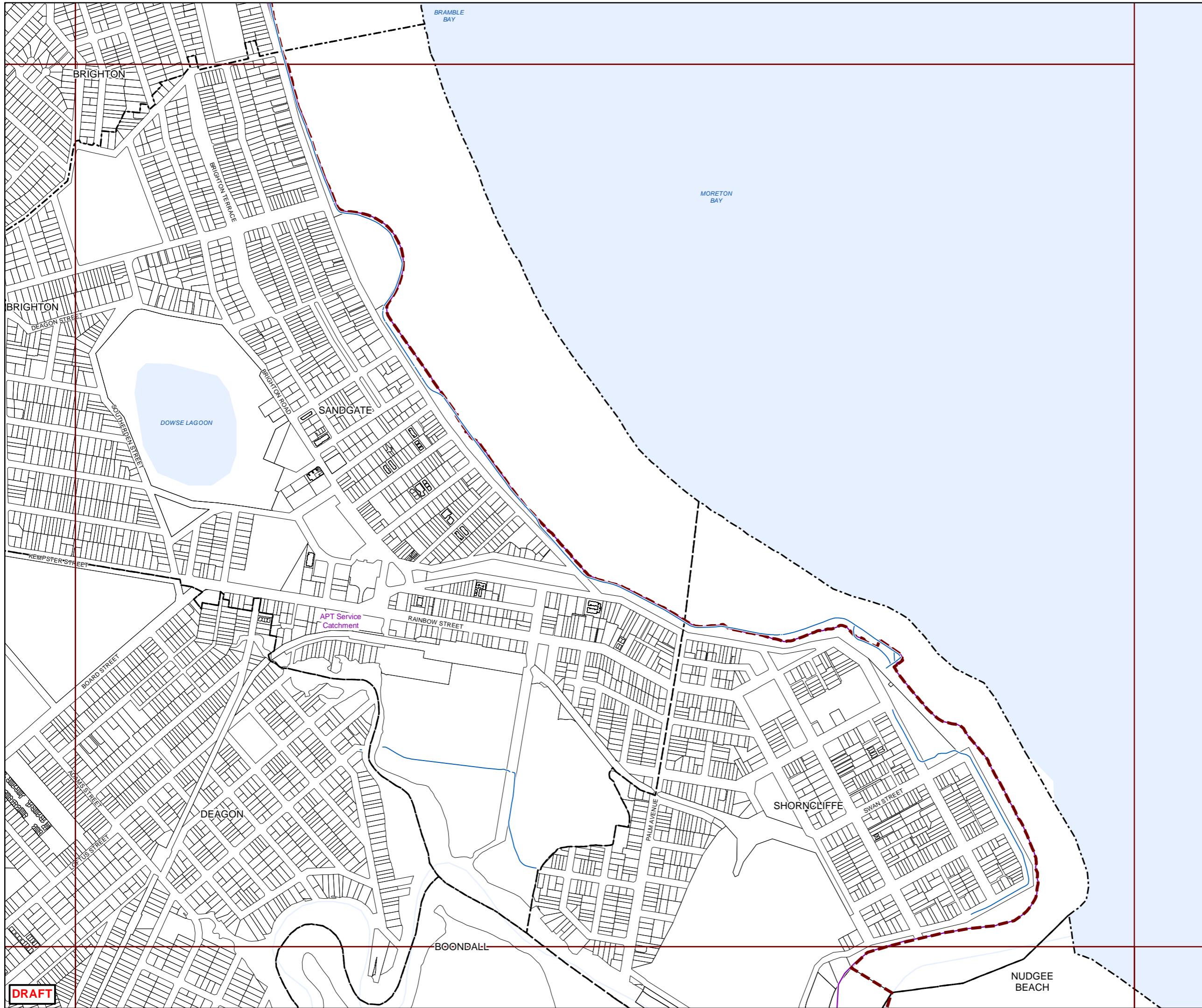


Projection: Map Grid of Australia, Zone 56  
Horizontal Datum: Geocentric Datum of Australia 1994

Approximate Scale @ A3 1:10,000



Plans for Trunk Infrastructure  
Active and Public Transport  
Network - Map APT54



**DRAFT**



**Future infrastructure**

- Ferry terminal - new and upgraded
- Bikeway
- RiverWalk

**Existing infrastructure**

- Ferry terminal
- Bikeway

**Boundaries**

- Suburb boundaries
- Priority infrastructure area
- APT service catchments
- Property boundaries
- Individual network map boundaries
- Waterways

**NOTES**

This map is notional only and should not be used for interpreting City Plan provisions relating to specific sites. To properly interpret the maps, the planning scheme must be referred to.

Active and Public Transport (APT) consists of the Pathway and Ferry networks.

Not adopted by Council.

Based on Cadastral Data provided with the permission of the Department of Natural Resources and Mines.

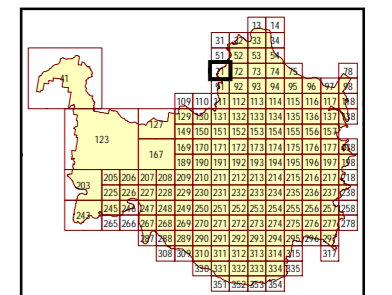
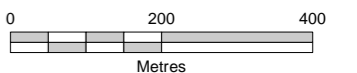
While every care is taken to ensure the accuracy of this data, the Brisbane City Council and the copyright owners, in permitting the use of this data, make no representations or warranties about its accuracy, reliability, completeness or suitability for any particular purpose and disclaims all responsibility and all liability (including without limitation, liability in negligence) for all expenses, losses, damages (including indirect or consequential damage) and costs which you might incur as a result of the data being inaccurate or incomplete in any way and for any reason.

© The State of Queensland (Department of Natural Resources and Mines) (2017)  
© Brisbane City Council (2017)

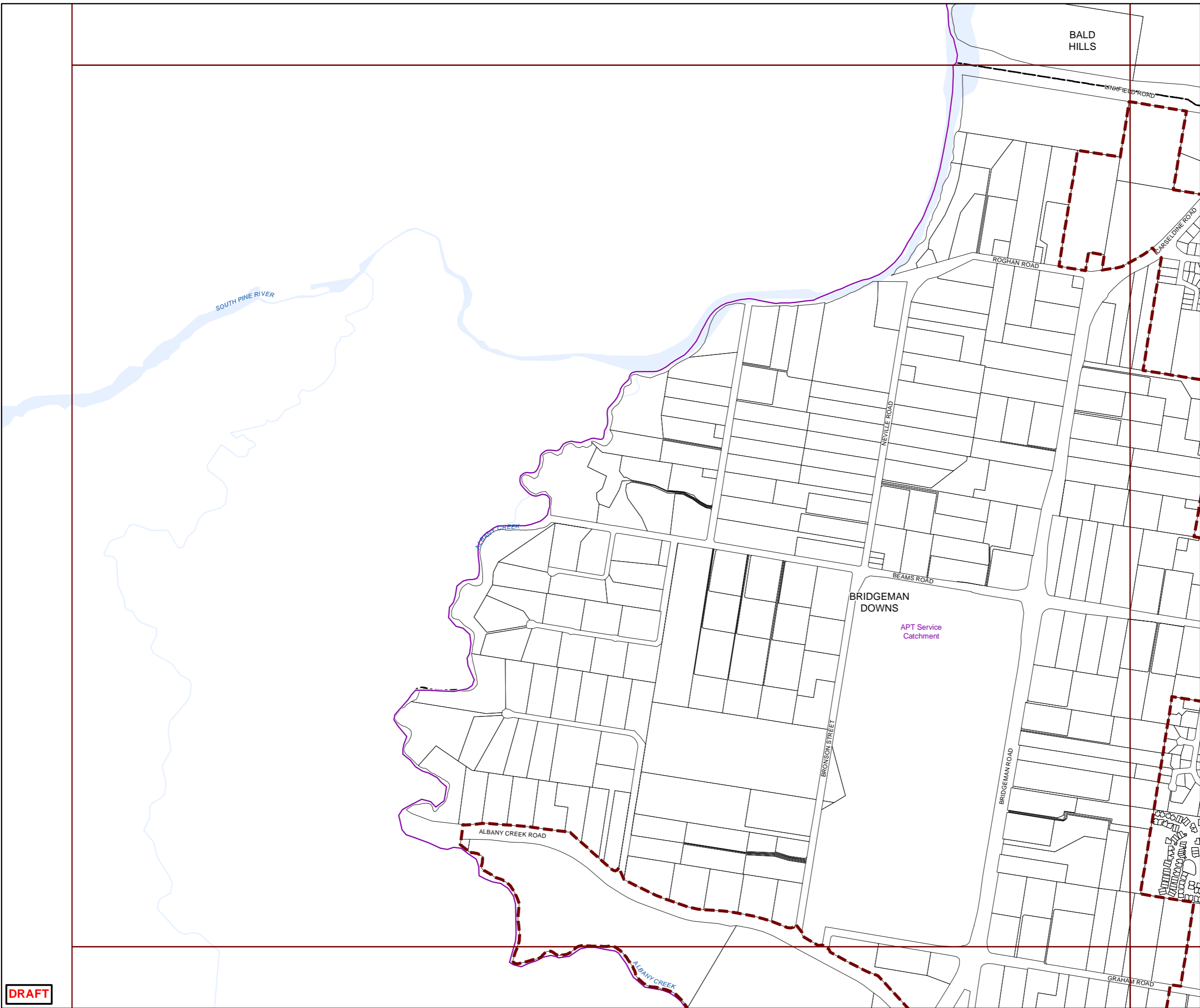


Projection: Map Grid of Australia, Zone 56  
Horizontal Datum: Geocentric Datum of Australia 1994

Approximate Scale @ A3 1:10,000



Plans for Trunk Infrastructure  
Active and Public Transport  
Network - Map APT71



**DRAFT**



**Future infrastructure**

Ferry terminal - new and upgraded

Bikeway

RiverWalk

**Existing infrastructure**

Ferry terminal

Bikeway

**Boundaries**

Suburb boundaries

Priority infrastructure area

APT service catchments

Property boundaries

Individual network map boundaries

Waterways

**NOTES**

This map is notional only and should not be used for interpreting City Plan provisions relating to specific sites. To properly interpret the maps, the planning scheme must be referred to.

Active and Public Transport (APT) consists of the Pathway and Ferry networks.

Not adopted by Council.

Based on Cadastral Data provided with the permission of the Department of Natural Resources and Mines.

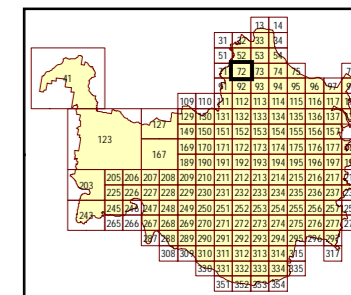
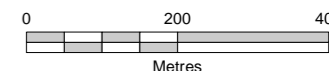
While every care is taken to ensure the accuracy of this data, the Brisbane City Council and the copyright owners, in permitting the use of this data, make no representations or warranties about its accuracy, reliability, completeness or suitability for any particular purpose and disclaims all responsibility and all liability (including without limitation, liability in negligence) for all expenses, losses, damages (including indirect or consequential damage) and costs which you might incur as a result of the data being inaccurate or incomplete in any way and for any reason.

© The State of Queensland (Department of Natural Resources and Mines) (2017)  
© Brisbane City Council (2017)

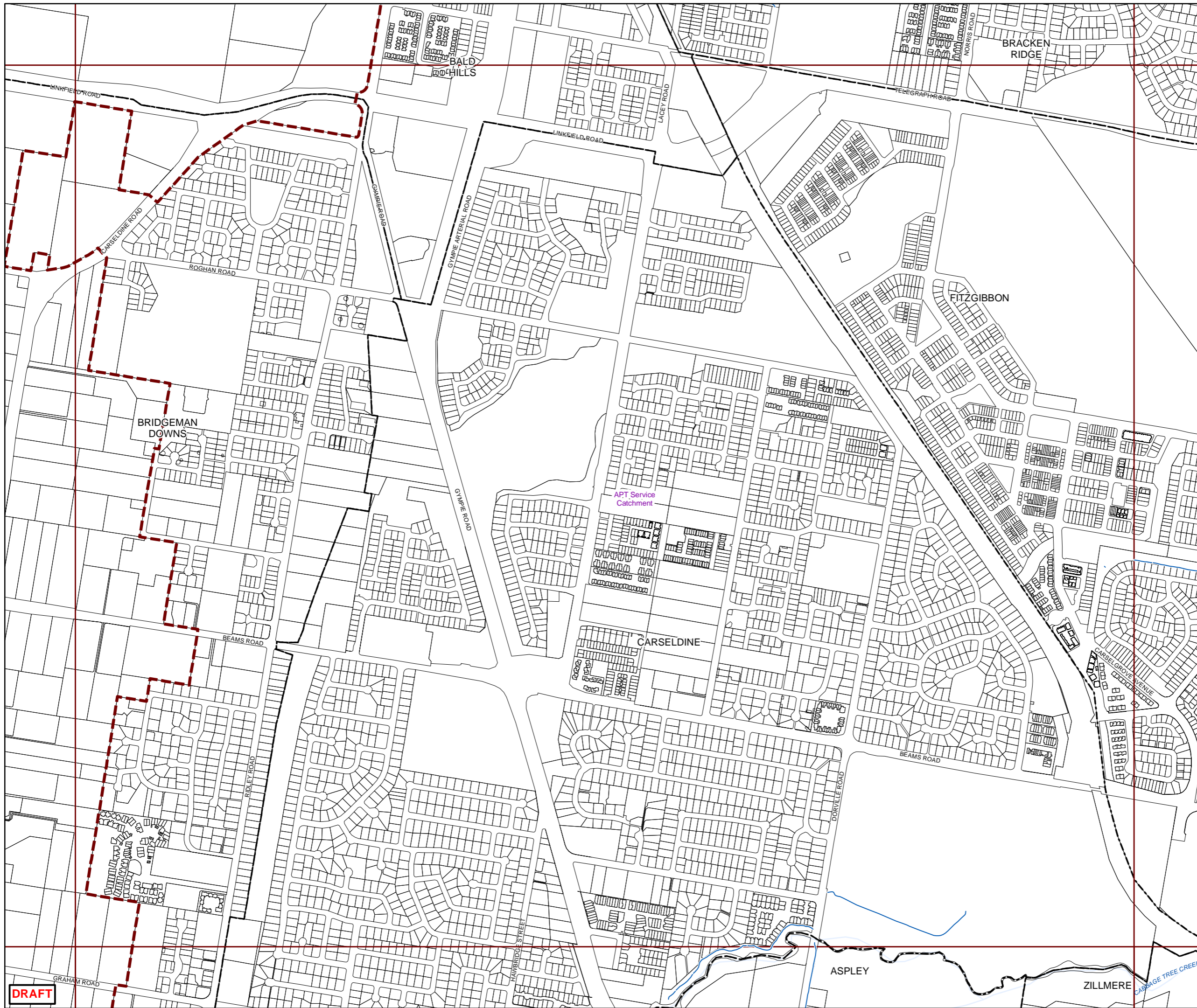


Projection: Map Grid of Australia, Zone 56  
Horizontal Datum: Geocentric Datum of Australia 1994

Approximate Scale @ A3 1:10,000



Plans for Trunk Infrastructure  
Active and Public Transport  
Network - Map APT72



**DRAFT**



**Future infrastructure**

Ferry terminal - new and upgraded

Bikeway

RiverWalk

**Existing infrastructure**

Ferry terminal

Bikeway

**Boundaries**

Suburb boundaries

Priority infrastructure area

APT service catchments

Property boundaries

Individual network map boundaries

Waterways

**NOTES**

This map is notional only and should not be used for interpreting City Plan provisions relating to specific sites. To properly interpret the maps, the planning scheme must be referred to.

Active and Public Transport (APT) consists of the Pathway and Ferry networks.

Not adopted by Council.

Based on Cadastral Data provided with the permission of the Department of Natural Resources and Mines.

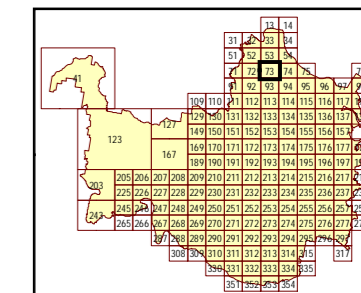
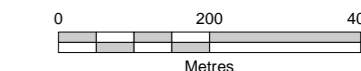
While every care is taken to ensure the accuracy of this data, the Brisbane City Council and the copyright owners, in permitting the use of this data, make no representations or warranties about its accuracy, reliability, completeness or suitability for any particular purpose and disclaims all responsibility and all liability (including without limitation, liability in negligence) for all expenses, losses, damages (including indirect or consequential damage) and costs which you might incur as a result of the data being inaccurate or incomplete in any way and for any reason.

© The State of Queensland (Department of Natural Resources and Mines) (2017)  
© Brisbane City Council (2017)

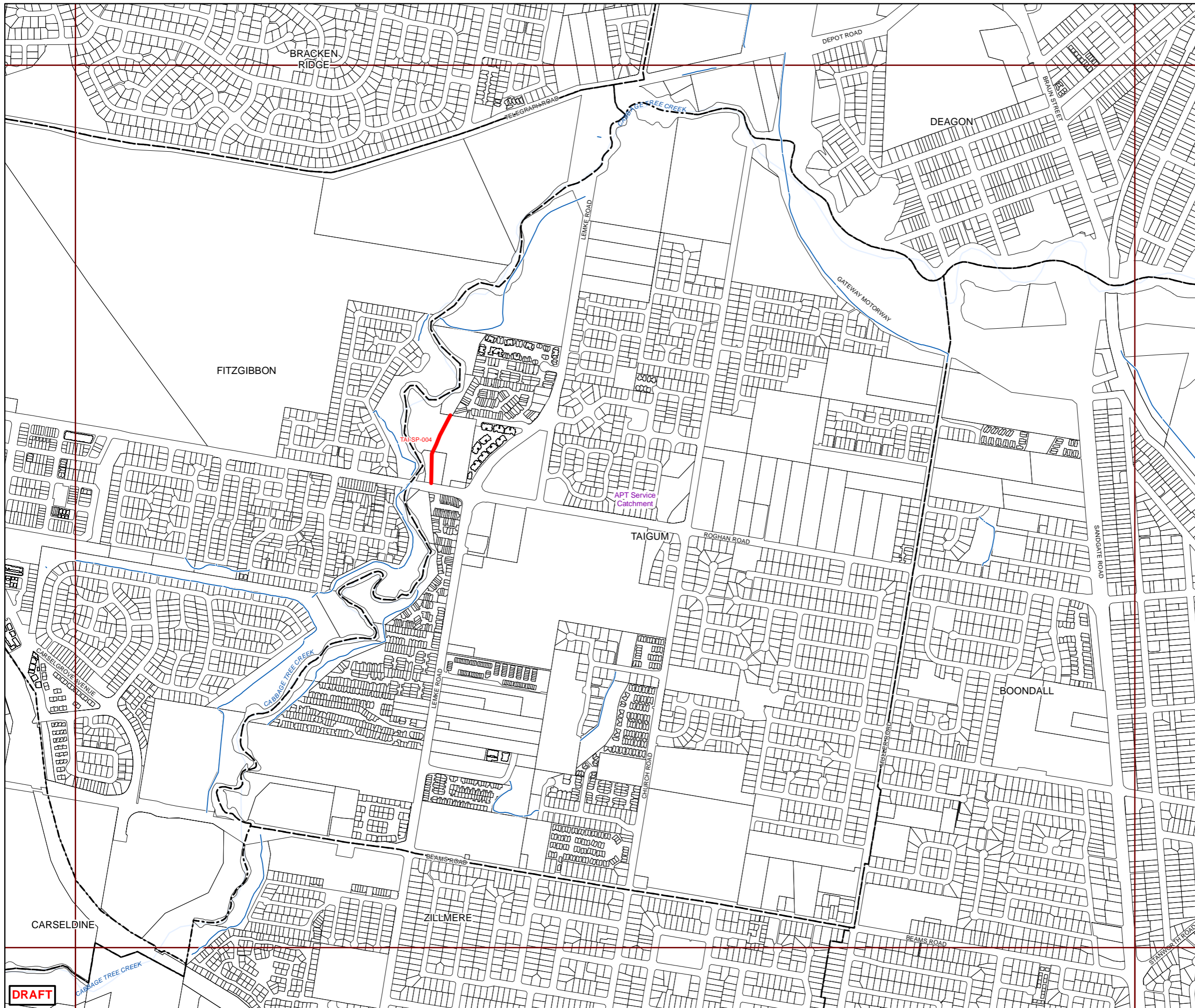


Projection: Map Grid of Australia, Zone 56  
Horizontal Datum: Geocentric Datum of Australia 1994

Approximate Scale @ A3 1:10,000



Plans for Trunk Infrastructure  
Active and Public Transport  
Network - Map APT73






**DRAFT**





**BRISBANE CITY**  
City Plan  
Local Government  
Infrastructure Plan







**Future infrastructure**

-  Ferry terminal - new and upgraded
-  Bikeway
-  RiverWalk

**Existing infrastructure**

-  Ferry terminal
-  Bikeway

**Boundaries**

-  Suburb boundaries
-  Priority infrastructure area
-  APT service catchments
-  Property boundaries
-  Individual network map boundaries
-  Waterways

**NOTES**

This map is notional only and should not be used for interpreting City Plan provisions relating to specific sites. To properly interpret the maps, the planning scheme must be referred to.

Active and Public Transport (APT) consists of the Pathway and Ferry networks.

Not adopted by Council.

Based on Cadastral Data provided with the permission of the Department of Natural Resources and Mines.

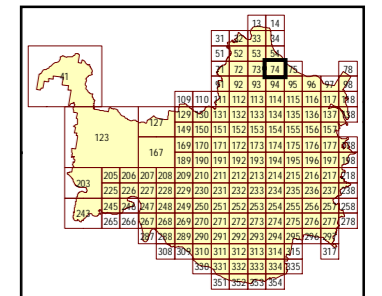
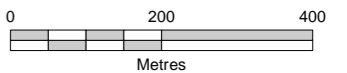
While every care is taken to ensure the accuracy of this data, the Brisbane City Council and the copyright owners, in permitting the use of this data, make no representations or warranties about its accuracy, reliability, completeness or suitability for any particular purpose and disclaims all responsibility and all liability (including without limitation, liability in negligence) for all expenses, losses, damages (including indirect or consequential damage) and costs which you might incur as a result of the data being inaccurate or incomplete in any way and for any reason.

© The State of Queensland (Department of Natural Resources and Mines) (2017)  
© Brisbane City Council (2017)

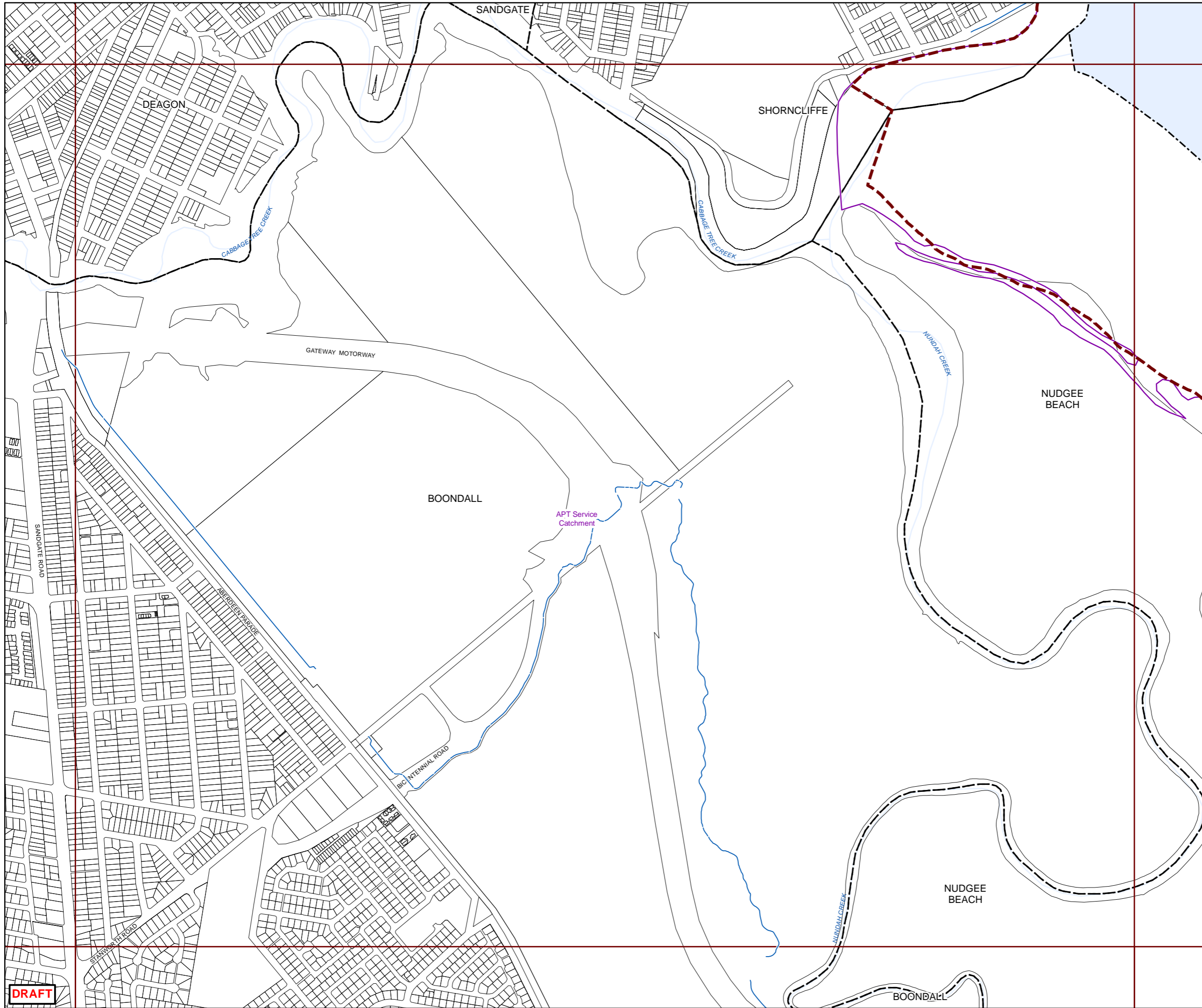


Projection: Map Grid of Australia, Zone 56  
Horizontal Datum: Geocentric Datum of Australia 1994

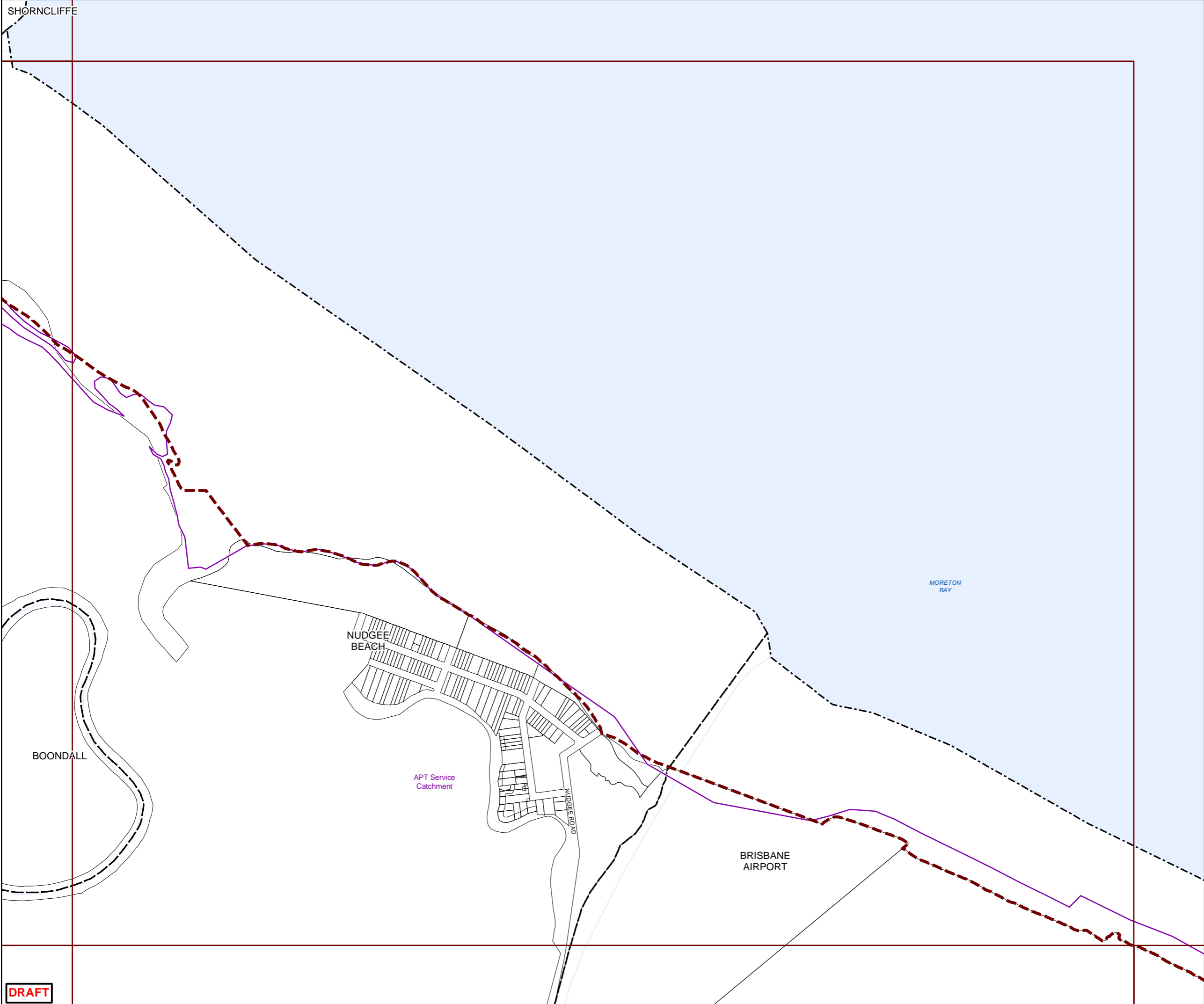
Approximate Scale @ A3 1:10,000



Plans for Trunk Infrastructure  
Active and Public Transport  
Network - Map APT74






**DRAFT**





**BRISBANE CITY**  
City Plan  
Local Government  
Infrastructure Plan







**Future infrastructure**

-  Ferry terminal - new and upgraded
-  Bikeway
-  RiverWalk

**Existing infrastructure**

-  Ferry terminal
-  Bikeway

**Boundaries**

-  Suburb boundaries
-  Priority infrastructure area
-  APT service catchments
-  Property boundaries
-  Individual network map boundaries
-  Waterways

**NOTES**

This map is notional only and should not be used for interpreting City Plan provisions relating to specific sites. To properly interpret the maps, the planning scheme must be referred to.

Active and Public Transport (APT) consists of the Pathway and Ferry networks.

Not adopted by Council.

Based on Cadastral Data provided with the permission of the Department of Natural Resources and Mines.

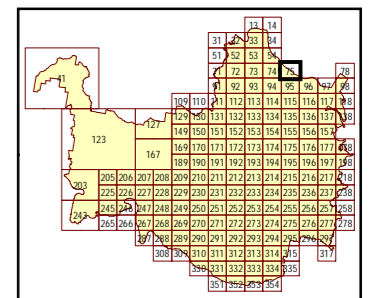
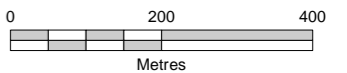
While every care is taken to ensure the accuracy of this data, the Brisbane City Council and the copyright owners, in permitting the use of this data, make no representations or warranties about its accuracy, reliability, completeness or suitability for any particular purpose and disclaims all responsibility and all liability (including without limitation, liability in negligence) for all expenses, losses, damages (including indirect or consequential damage) and costs which you might incur as a result of the data being inaccurate or incomplete in any way and for any reason.

© The State of Queensland (Department of Natural Resources and Mines) (2017)  
© Brisbane City Council (2017)



Projection: Map Grid of Australia, Zone 56  
Horizontal Datum: Geocentric Datum of Australia 1994

Approximate Scale @ A3 1:10,000



**DRAFT**

**Plans for Trunk Infrastructure  
Active and Public Transport  
Network - Map APT75**





**Future infrastructure**

Ferry terminal - new and upgraded

Bikeway

RiverWalk

**Existing infrastructure**

Ferry terminal

Bikeway

**Boundaries**

Suburb boundaries

Priority infrastructure area

APT service catchments

Property boundaries

Individual network map boundaries

Waterways

MORETON BAY

PORT OF BRISBANE APT Service Catchment

**NOTES**

This map is notional only and should not be used for interpreting City Plan provisions relating to specific sites. To properly interpret the maps, the planning scheme must be referred to.

Active and Public Transport (APT) consists of the Pathway and Ferry networks.

Not adopted by Council.

Based on Cadastral Data provided with the permission of the Department of Natural Resources and Mines.

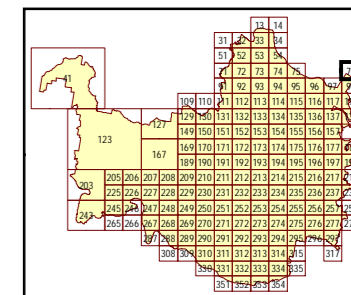
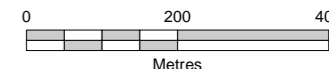
While every care is taken to ensure the accuracy of this data, the Brisbane City Council and the copyright owners, in permitting the use of this data, make no representations or warranties about its accuracy, reliability, completeness or suitability for any particular purpose and disclaims all responsibility and all liability (including without limitation, liability in negligence) for all expenses, losses, damages (including indirect or consequential damage) and costs which you might incur as a result of the data being inaccurate or incomplete in any way and for any reason.

© The State of Queensland (Department of Natural Resources and Mines) (2017)  
© Brisbane City Council (2017)



Projection: Map Grid of Australia, Zone 56  
Horizontal Datum: Geocentric Datum of Australia 1994

Approximate Scale @ A3 1:10,000



**DRAFT**



**Future infrastructure**

Ferry terminal - new and upgraded

Bikeway

RiverWalk

**Existing infrastructure**

Ferry terminal

Bikeway

**Boundaries**

Suburb boundaries

Priority infrastructure area

APT service catchments

Property boundaries

Individual network map boundaries

Waterways

**NOTES**

This map is notional only and should not be used for interpreting City Plan provisions relating to specific sites. To properly interpret the maps, the planning scheme must be referred to.

Active and Public Transport (APT) consists of the Pathway and Ferry networks.

Not adopted by Council.

Based on Cadastral Data provided with the permission of the Department of Natural Resources and Mines.

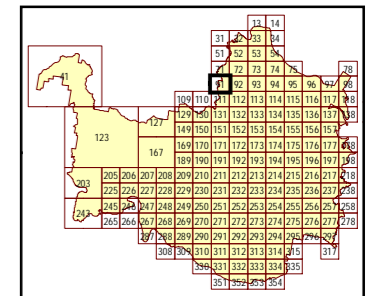
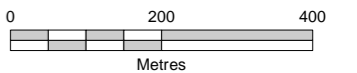
While every care is taken to ensure the accuracy of this data, the Brisbane City Council and the copyright owners, in permitting the use of this data, make no representations or warranties about its accuracy, reliability, completeness or suitability for any particular purpose and disclaims all responsibility and all liability (including without limitation, liability in negligence) for all expenses, losses, damages (including indirect or consequential damage) and costs which you might incur as a result of the data being inaccurate or incomplete in any way and for any reason.

© The State of Queensland (Department of Natural Resources and Mines) (2017)  
© Brisbane City Council (2017)



Projection: Map Grid of Australia, Zone 56  
Horizontal Datum: Geocentric Datum of Australia 1994

Approximate Scale @ A3 1:10,000



**Plans for Trunk Infrastructure  
Active and Public Transport  
Network - Map APT91**

**DRAFT**



**Future infrastructure**

Ferry terminal - new and upgraded

Bikeway

RiverWalk

**Existing infrastructure**

Ferry terminal

Bikeway

**Boundaries**

Suburb boundaries

Priority infrastructure area

APT service catchments

Property boundaries

Individual network map boundaries

Waterways

**NOTES**

This map is notional only and should not be used for interpreting City Plan provisions relating to specific sites. To properly interpret the maps, the planning scheme must be referred to.

Active and Public Transport (APT) consists of the Pathway and Ferry networks.

Not adopted by Council.

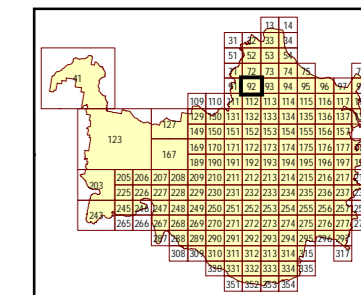
Based on Cadastral Data provided with the permission of the Department of Natural Resources and Mines.

While every care is taken to ensure the accuracy of this data, the Brisbane City Council and the copyright owners, in permitting the use of this data, make no representations or warranties about its accuracy, reliability, completeness or suitability for any particular purpose and disclaims all responsibility and all liability (including without limitation, liability in negligence) for all expenses, losses, damages (including indirect or consequential damage) and costs which you might incur as a result of the data being inaccurate or incomplete in any way and for any reason.

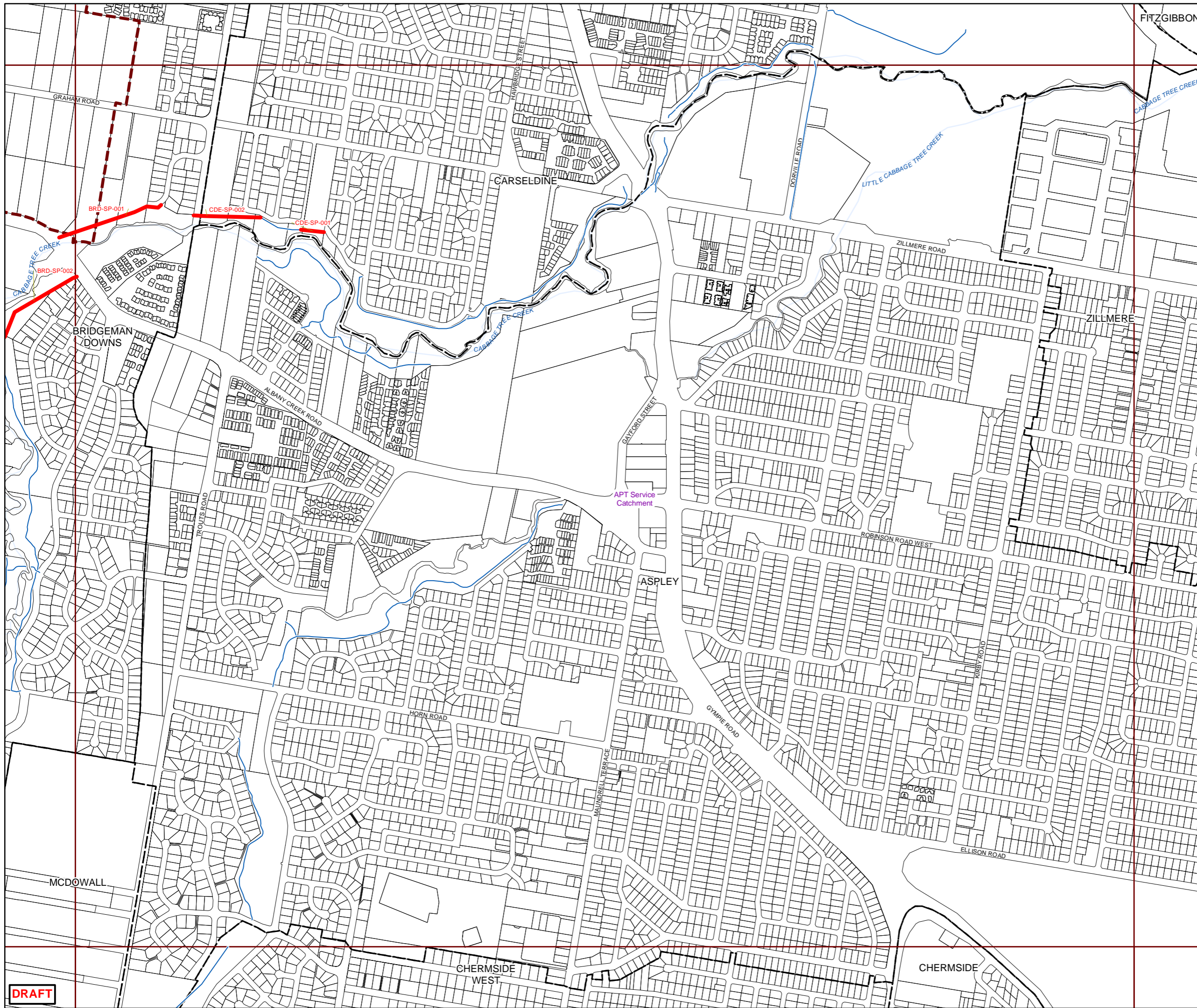
© The State of Queensland (Department of Natural Resources and Mines) (2017)  
© Brisbane City Council (2017)

Projection: Map Grid of Australia, Zone 56  
Horizontal Datum: Geocentric Datum of Australia 1994

Approximate Scale @ A3 1:10,000






Plans for Trunk Infrastructure  
Active and Public Transport  
Network - Map APT92



**DRAFT**









**Future infrastructure**

-  Ferry terminal - new and upgraded
-  Bikeway
-  RiverWalk

**Existing infrastructure**

-  Ferry terminal
-  Bikeway

**Boundaries**

-  Suburb boundaries
-  Priority infrastructure area
-  APT service catchments
-  Property boundaries
-  Individual network map boundaries
-  Waterways

**NOTES**

This map is notional only and should not be used for interpreting City Plan provisions relating to specific sites. To properly interpret the maps, the planning scheme must be referred to.

Active and Public Transport (APT) consists of the Pathway and Ferry networks.

Not adopted by Council.

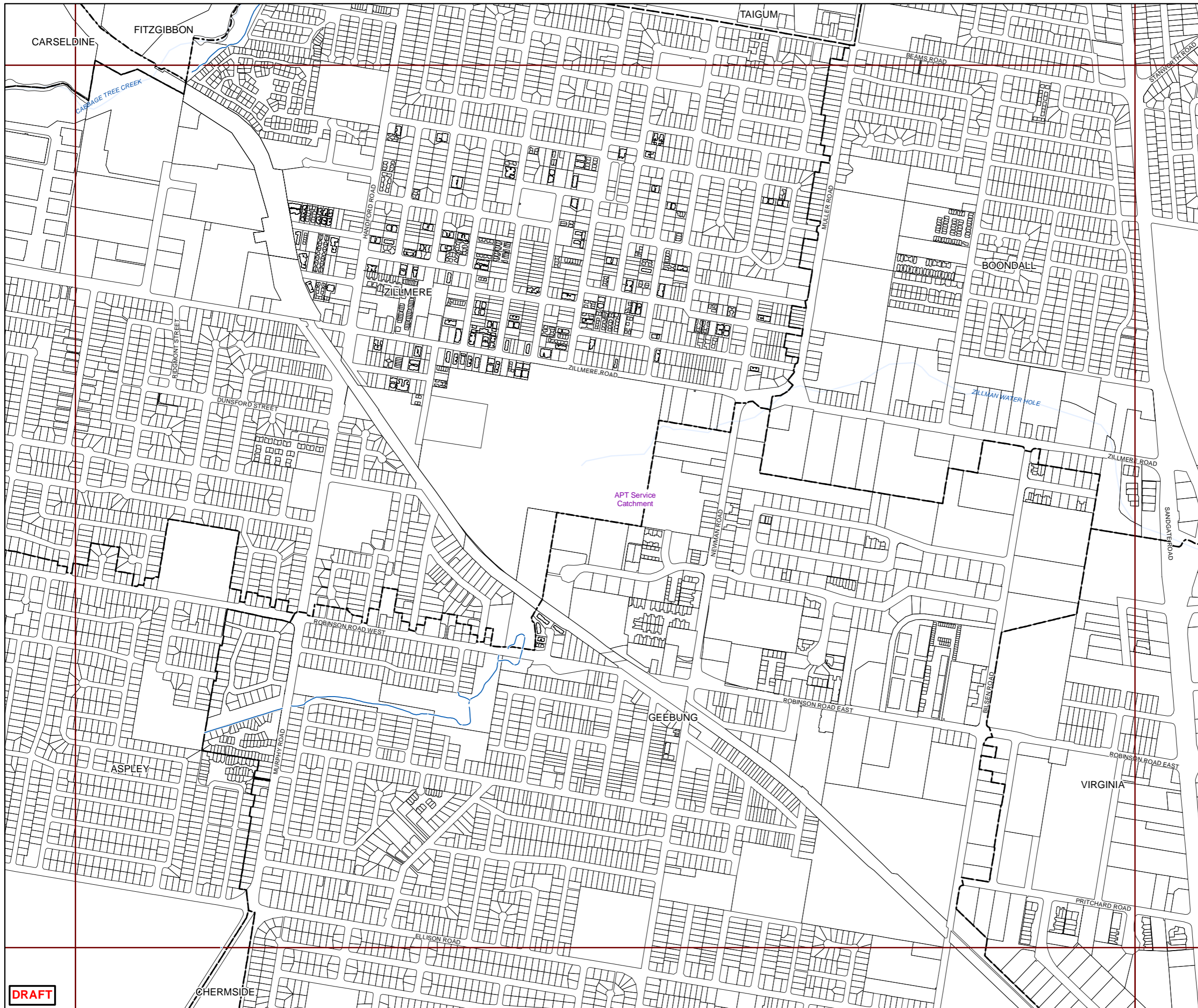
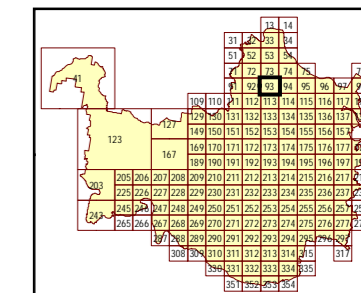
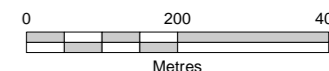
Based on Cadastral Data provided with the permission of the Department of Natural Resources and Mines.

While every care is taken to ensure the accuracy of this data, the Brisbane City Council and the copyright owners, in permitting the use of this data, make no representations or warranties about its accuracy, reliability, completeness or suitability for any particular purpose and disclaims all responsibility and all liability (including without limitation, liability in negligence) for all expenses, losses, damages (including indirect or consequential damage) and costs which you might incur as a result of the data being inaccurate or incomplete in any way and for any reason.

© The State of Queensland (Department of Natural Resources and Mines) (2017)  
© Brisbane City Council (2017)

Projection: Map Grid of Australia, Zone 56  
Horizontal Datum: Geocentric Datum of Australia 1994

Approximate Scale @ A3 1:10,000



**DRAFT**



**BRISBANE CITY**  
City Plan  
Local Government  
Infrastructure Plan

**Future infrastructure**

- Ferry terminal - new and upgraded
- Bikeway
- RiverWalk

**Existing infrastructure**

- Ferry terminal
- Bikeway

**Boundaries**

- Suburb boundaries
- Priority infrastructure area
- APT service catchments
- Property boundaries
- Individual network map boundaries
- Waterways

**NOTES**

This map is notional only and should not be used for interpreting City Plan provisions relating to specific sites. To properly interpret the maps, the planning scheme must be referred to.

Active and Public Transport (APT) consists of the Pathway and Ferry networks.

Not adopted by Council.

Based on Cadastral Data provided with the permission of the Department of Natural Resources and Mines.

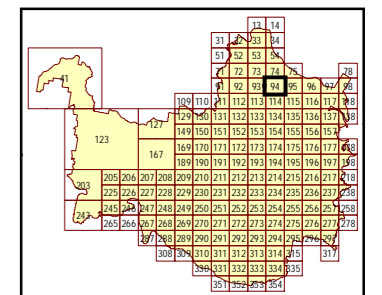
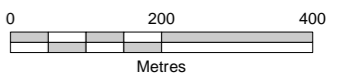
While every care is taken to ensure the accuracy of this data, the Brisbane City Council and the copyright owners, in permitting the use of this data, make no representations or warranties about its accuracy, reliability, completeness or suitability for any particular purpose and disclaims all responsibility and all liability (including without limitation, liability in negligence) for all expenses, losses, damages (including indirect or consequential damage) and costs which you might incur as a result of the data being inaccurate or incomplete in any way and for any reason.

© The State of Queensland (Department of Natural Resources and Mines) (2017)  
© Brisbane City Council (2017)



Projection: Map Grid of Australia, Zone 56  
Horizontal Datum: Geocentric Datum of Australia 1994

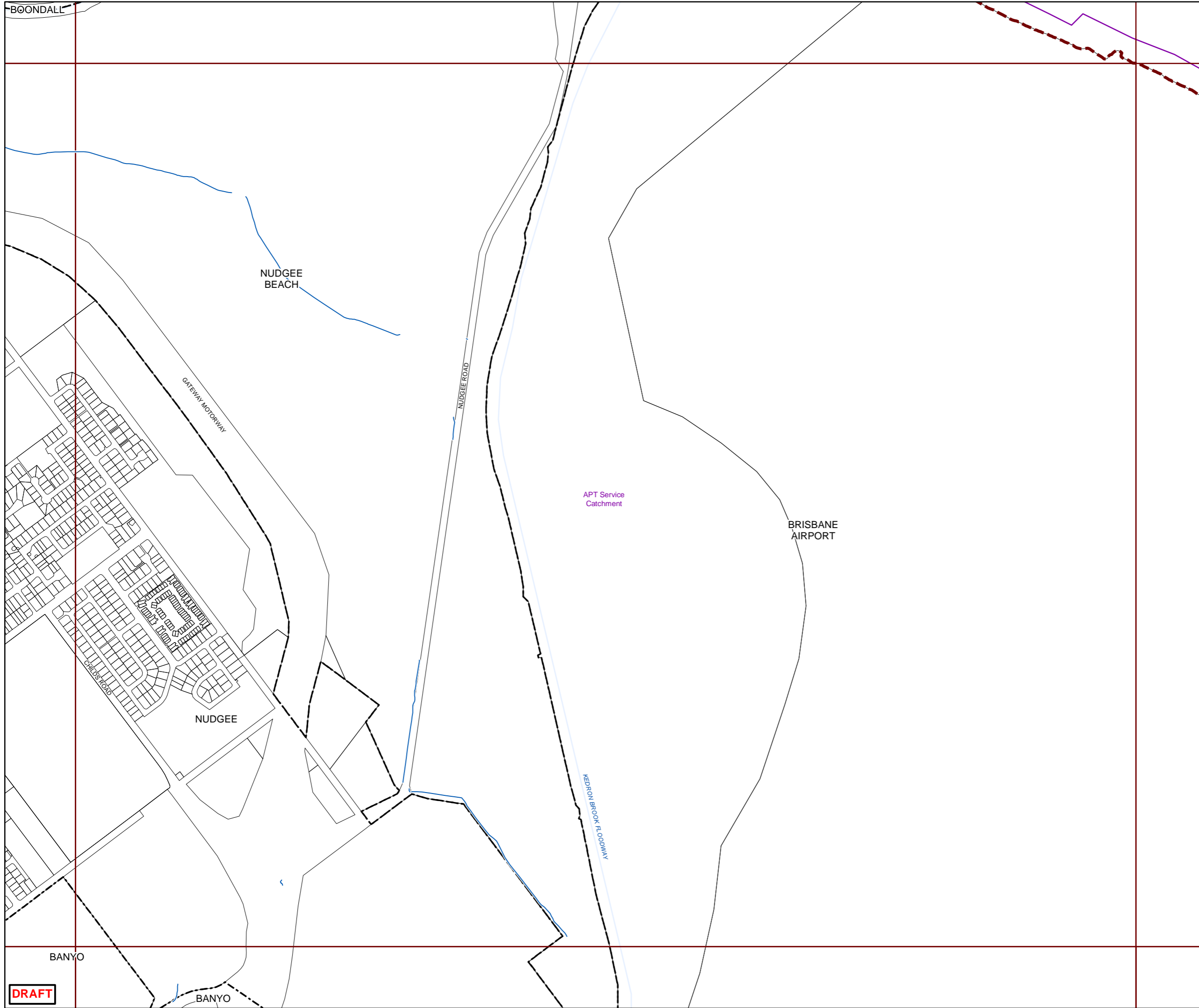
Approximate Scale @ A3 1:10,000



Plans for Trunk Infrastructure  
Active and Public Transport  
Network - Map APT94






**DRAFT**



**BRISBANE CITY**  
City Plan  
Local Government  
Infrastructure Plan







**Future infrastructure**

-  Ferry terminal - new and upgraded
-  Bikeway
-  RiverWalk

**Existing infrastructure**

-  Ferry terminal
-  Bikeway

**Boundaries**

-  Suburb boundaries
-  Priority infrastructure area
-  APT service catchments
-  Property boundaries
-  Individual network map boundaries
-  Waterways

**NOTES**

This map is notional only and should not be used for interpreting City Plan provisions relating to specific sites. To properly interpret the maps, the planning scheme must be referred to.

Active and Public Transport (APT) consists of the Pathway and Ferry networks.

Not adopted by Council.

Based on Cadastral Data provided with the permission of the Department of Natural Resources and Mines.

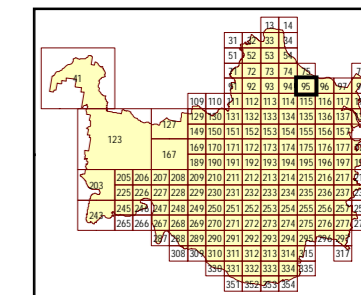
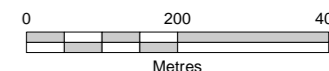
While every care is taken to ensure the accuracy of this data, the Brisbane City Council and the copyright owners, in permitting the use of this data, make no representations or warranties about its accuracy, reliability, completeness or suitability for any particular purpose and disclaims all responsibility and all liability (including without limitation, liability in negligence) for all expenses, losses, damages (including indirect or consequential damage) and costs which you might incur as a result of the data being inaccurate or incomplete in any way and for any reason.

© The State of Queensland (Department of Natural Resources and Mines) (2017)  
© Brisbane City Council (2017)



Projection: Map Grid of Australia, Zone 56  
Horizontal Datum: Geocentric Datum of Australia 1994

Approximate Scale @ A3 1:10,000



**DRAFT**



**Future infrastructure**

Ferry terminal - new and upgraded

Bikeway

RiverWalk

**Existing infrastructure**

Ferry terminal

Bikeway

**Boundaries**

Suburb boundaries

Priority infrastructure area

APT service catchments

Property boundaries

Individual network map boundaries

Waterways

**NOTES**

This map is notional only and should not be used for interpreting City Plan provisions relating to specific sites. To properly interpret the maps, the planning scheme must be referred to.

Active and Public Transport (APT) consists of the Pathway and Ferry networks.

Not adopted by Council.

Based on Cadastral Data provided with the permission of the Department of Natural Resources and Mines.

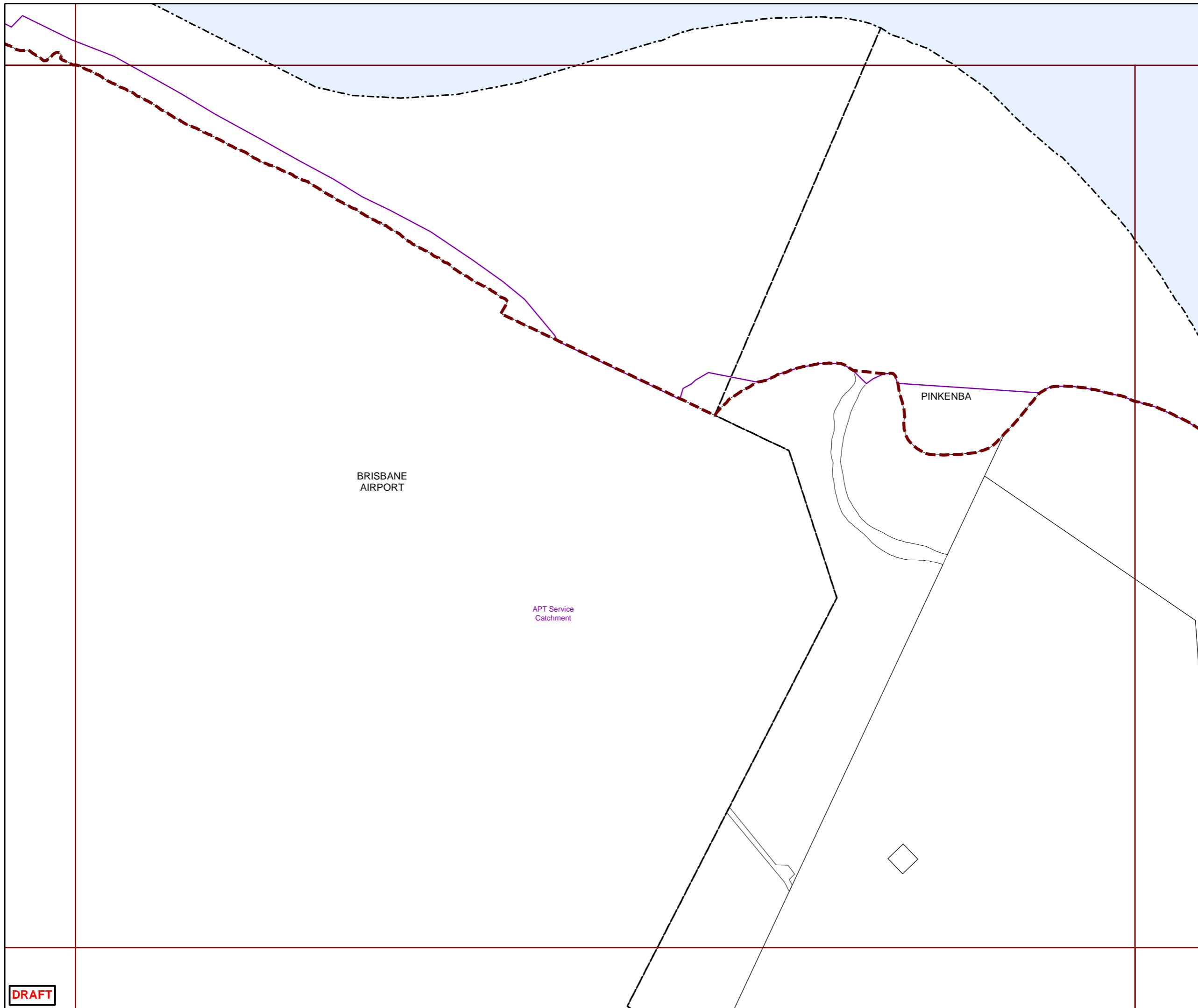
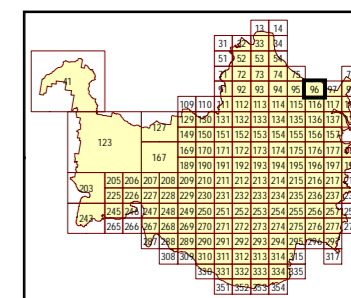
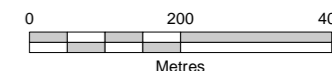
While every care is taken to ensure the accuracy of this data, the Brisbane City Council and the copyright owners, in permitting the use of this data, make no representations or warranties about its accuracy, reliability, completeness or suitability for any particular purpose and disclaims all responsibility and all liability (including without limitation, liability in negligence) for all expenses, losses, damages (including indirect or consequential damage) and costs which you might incur as a result of the data being inaccurate or incomplete in any way and for any reason.

© The State of Queensland (Department of Natural Resources and Mines) (2017)  
© Brisbane City Council (2017)



Projection: Map Grid of Australia, Zone 56  
Horizontal Datum: Geocentric Datum of Australia 1994

Approximate Scale @ A3 1:10,000



**DRAFT**



**Future infrastructure**

Ferry terminal - new and upgraded

Bikeway

RiverWalk

**Existing infrastructure**

Ferry terminal

Bikeway

**Boundaries**

Suburb boundaries

Priority infrastructure area

APT service catchments

Property boundaries

Individual network map boundaries

Waterways

**NOTES**

This map is notional only and should not be used for interpreting City Plan provisions relating to specific sites. To properly interpret the maps, the planning scheme must be referred to.

Active and Public Transport (APT) consists of the Pathway and Ferry networks.

Not adopted by Council.

Based on Cadastral Data provided with the permission of the Department of Natural Resources and Mines.

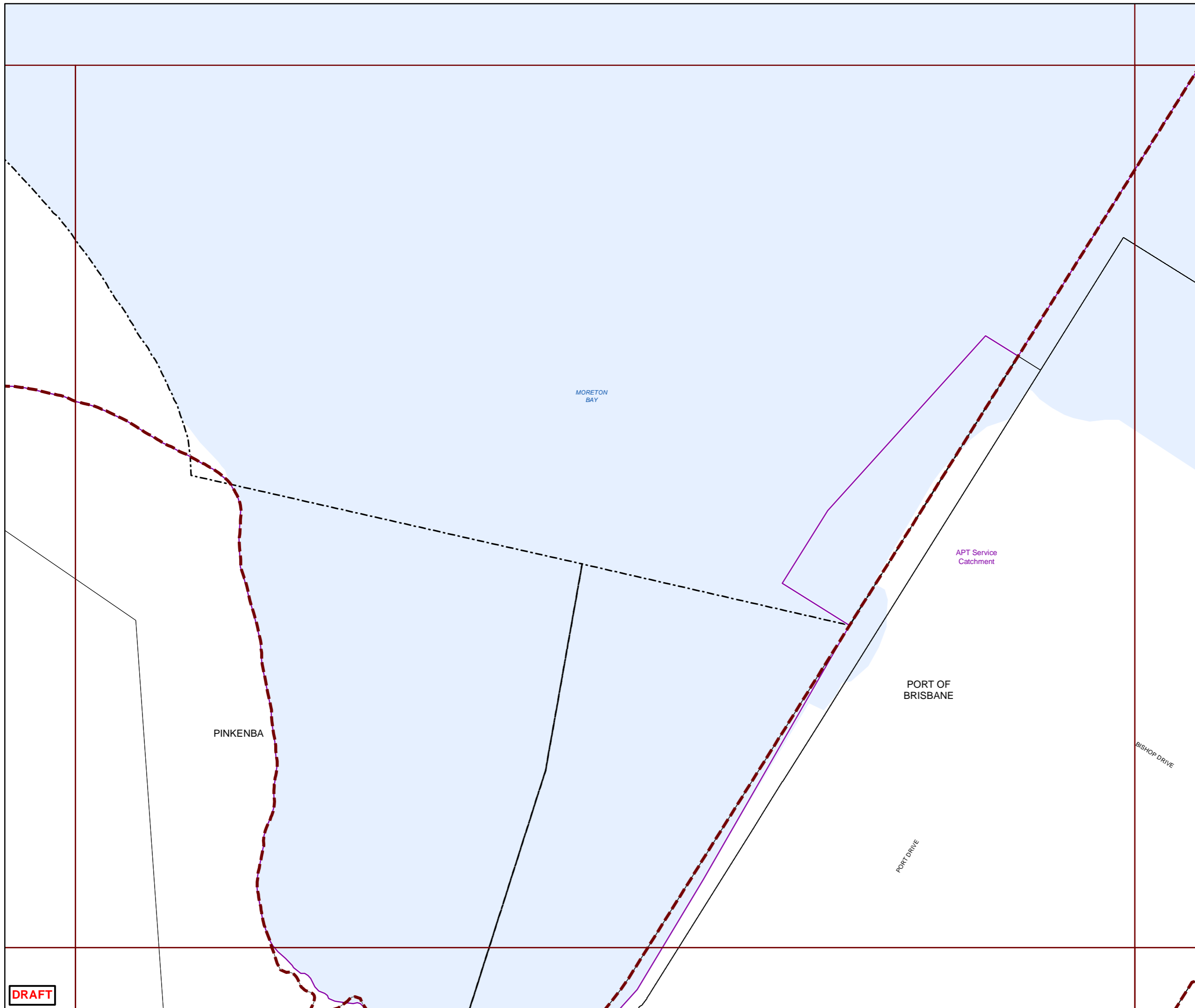
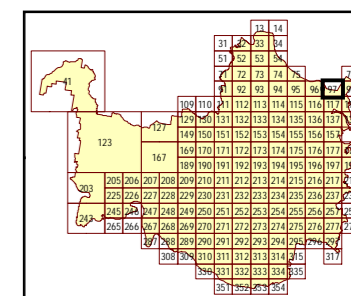
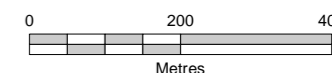
While every care is taken to ensure the accuracy of this data, the Brisbane City Council and the copyright owners, in permitting the use of this data, make no representations or warranties about its accuracy, reliability, completeness or suitability for any particular purpose and disclaims all responsibility and all liability (including without limitation, liability in negligence) for all expenses, losses, damages (including indirect or consequential damage) and costs which you might incur as a result of the data being inaccurate or incomplete in any way and for any reason.

© The State of Queensland (Department of Natural Resources and Mines) (2017)  
© Brisbane City Council (2017)



Projection: Map Grid of Australia, Zone 56  
Horizontal Datum: Geocentric Datum of Australia 1994

Approximate Scale @ A3 1:10,000



**DRAFT**





**Future infrastructure**

Ferry terminal - new and upgraded

Bikeway

RiverWalk

**Existing infrastructure**

Ferry terminal

Bikeway

**Boundaries**

Suburb boundaries

Priority infrastructure area

APT service catchments

Property boundaries

Individual network map boundaries

Waterways

PORT OF  
BRISBANE

APT Service  
Catchment

BISHOP DRIVE

**DRAFT**

**NOTES**

This map is notional only and should not be used for interpreting City Plan provisions relating to specific sites. To properly interpret the maps, the planning scheme must be referred to.

Active and Public Transport (APT) consists of the Pathway and Ferry networks.

Not adopted by Council.

Based on Cadastral Data provided with the permission of the Department of Natural Resources and Mines.

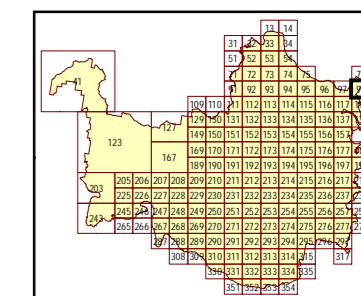
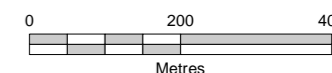
While every care is taken to ensure the accuracy of this data, the Brisbane City Council and the copyright owners, in permitting the use of this data, make no representations or warranties about its accuracy, reliability, completeness or suitability for any particular purpose and disclaims all responsibility and all liability (including without limitation, liability in negligence) for all expenses, losses, damages (including indirect or consequential damage) and costs which you might incur as a result of the data being inaccurate or incomplete in any way and for any reason.

© The State of Queensland (Department of Natural Resources and Mines) (2017)  
© Brisbane City Council (2017)



Projection: Map Grid of Australia, Zone 56  
Horizontal Datum: Geocentric Datum of Australia 1994

Approximate Scale @ A3 1:10,000





**Future infrastructure**

Ferry terminal - new and upgraded

Bikeway

RiverWalk

**Existing infrastructure**

Ferry terminal

Bikeway

**Boundaries**

Suburb boundaries

Priority infrastructure area

APT service catchments

Property boundaries

Individual network map boundaries

Waterways

**NOTES**

This map is notional only and should not be used for interpreting City Plan provisions relating to specific sites. To properly interpret the maps, the planning scheme must be referred to.

Active and Public Transport (APT) consists of the Pathway and Ferry networks.

Not adopted by Council.

Based on Cadastral Data provided with the permission of the Department of Natural Resources and Mines.

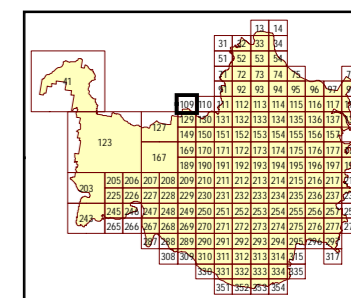
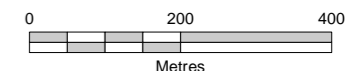
While every care is taken to ensure the accuracy of this data, the Brisbane City Council and the copyright owners, in permitting the use of this data, make no representations or warranties about its accuracy, reliability, completeness or suitability for any particular purpose and disclaims all responsibility and all liability (including without limitation, liability in negligence) for all expenses, losses, damages (including indirect or consequential damage) and costs which you might incur as a result of the data being inaccurate or incomplete in any way and for any reason.

© The State of Queensland (Department of Natural Resources and Mines) (2017)  
© Brisbane City Council (2017)



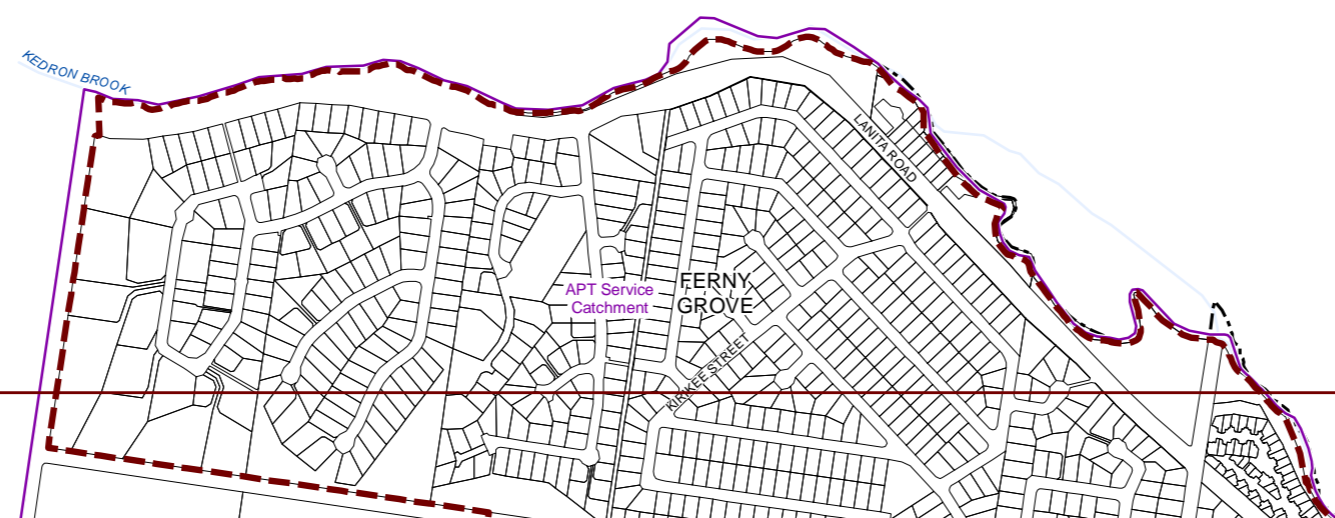
Projection: Map Grid of Australia, Zone 56  
Horizontal Datum: Geocentric Datum of Australia 1994

Approximate Scale @ A3 1:10,000



Plans for Trunk Infrastructure  
Active and Public Transport  
Network - Map APT109

**DRAFT**





**Future infrastructure**

Ferry terminal - new and upgraded

Bikeway

RiverWalk

**Existing infrastructure**

Ferry terminal

Bikeway

**Boundaries**

Suburb boundaries

Priority infrastructure area

APT service catchments

Property boundaries

Individual network map boundaries

Waterways

**NOTES**

This map is notional only and should not be used for interpreting City Plan provisions relating to specific sites. To properly interpret the maps, the planning scheme must be referred to.

Active and Public Transport (APT) consists of the Pathway and Ferry networks.

Not adopted by Council.

Based on Cadastral Data provided with the permission of the Department of Natural Resources and Mines.

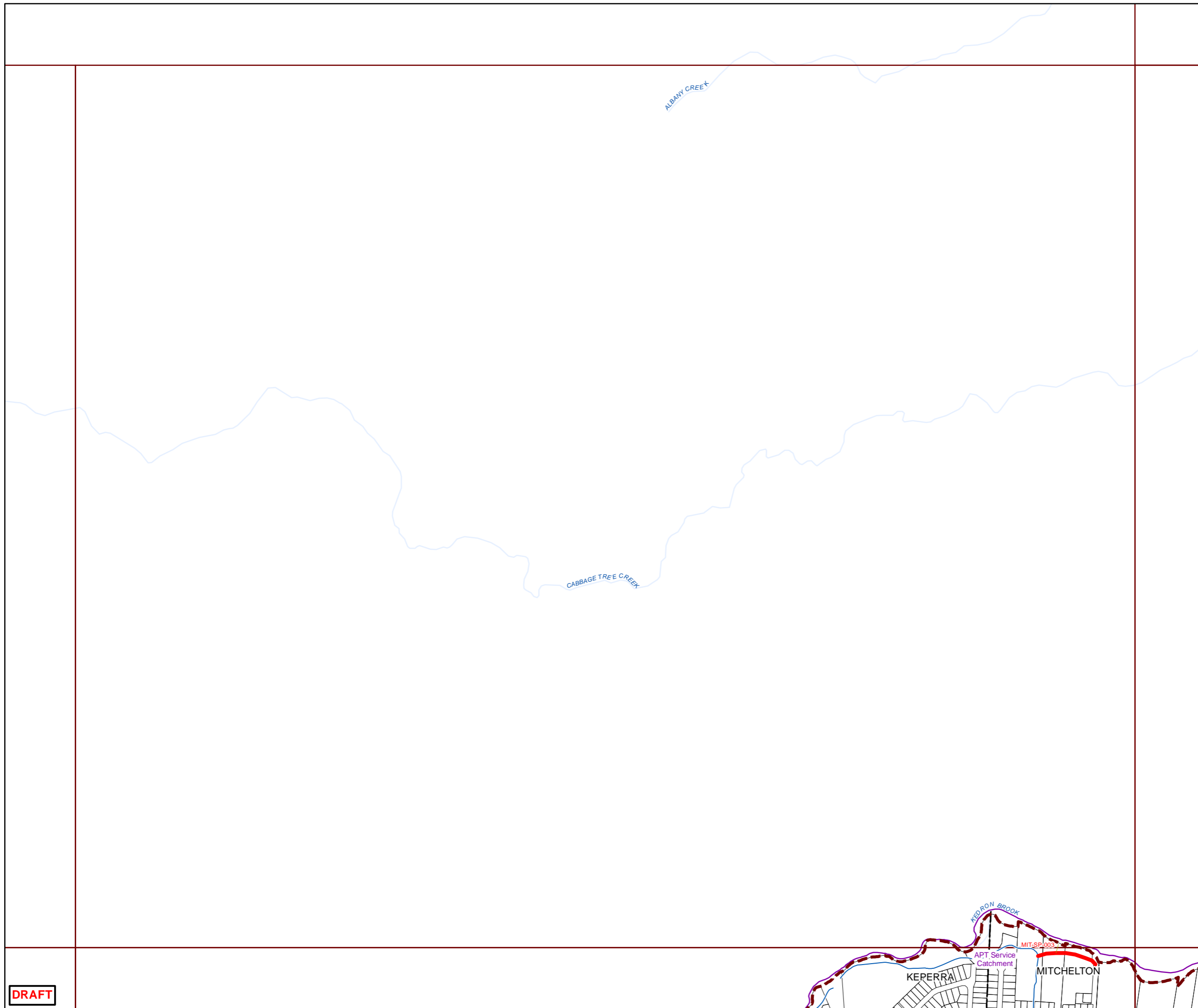
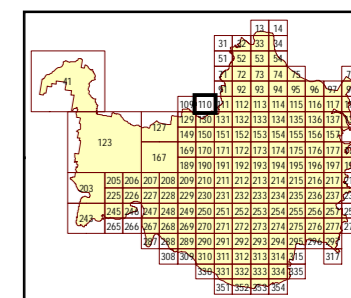
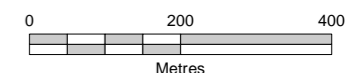
While every care is taken to ensure the accuracy of this data, the Brisbane City Council and the copyright owners, in permitting the use of this data, make no representations or warranties about its accuracy, reliability, completeness or suitability for any particular purpose and disclaims all responsibility and all liability (including without limitation, liability in negligence) for all expenses, losses, damages (including indirect or consequential damage) and costs which you might incur as a result of the data being inaccurate or incomplete in any way and for any reason.

© The State of Queensland (Department of Natural Resources and Mines) (2017)  
© Brisbane City Council (2017)



Projection: Map Grid of Australia, Zone 56  
Horizontal Datum: Geocentric Datum of Australia 1994

Approximate Scale @ A3 1:10,000



**DRAFT**

Plans for Trunk Infrastructure  
Active and Public Transport  
Network - Map APT110



**Future infrastructure**

Ferry terminal - new and upgraded

Bikeway

RiverWalk

**Existing infrastructure**

Ferry terminal

Bikeway

**Boundaries**

Suburb boundaries

Priority infrastructure area

APT service catchments

Property boundaries

Individual network map boundaries

Waterways

**NOTES**

This map is notional only and should not be used for interpreting City Plan provisions relating to specific sites. To properly interpret the maps, the planning scheme must be referred to.

Active and Public Transport (APT) consists of the Pathway and Ferry networks.

Not adopted by Council.

Based on Cadastral Data provided with the permission of the Department of Natural Resources and Mines.

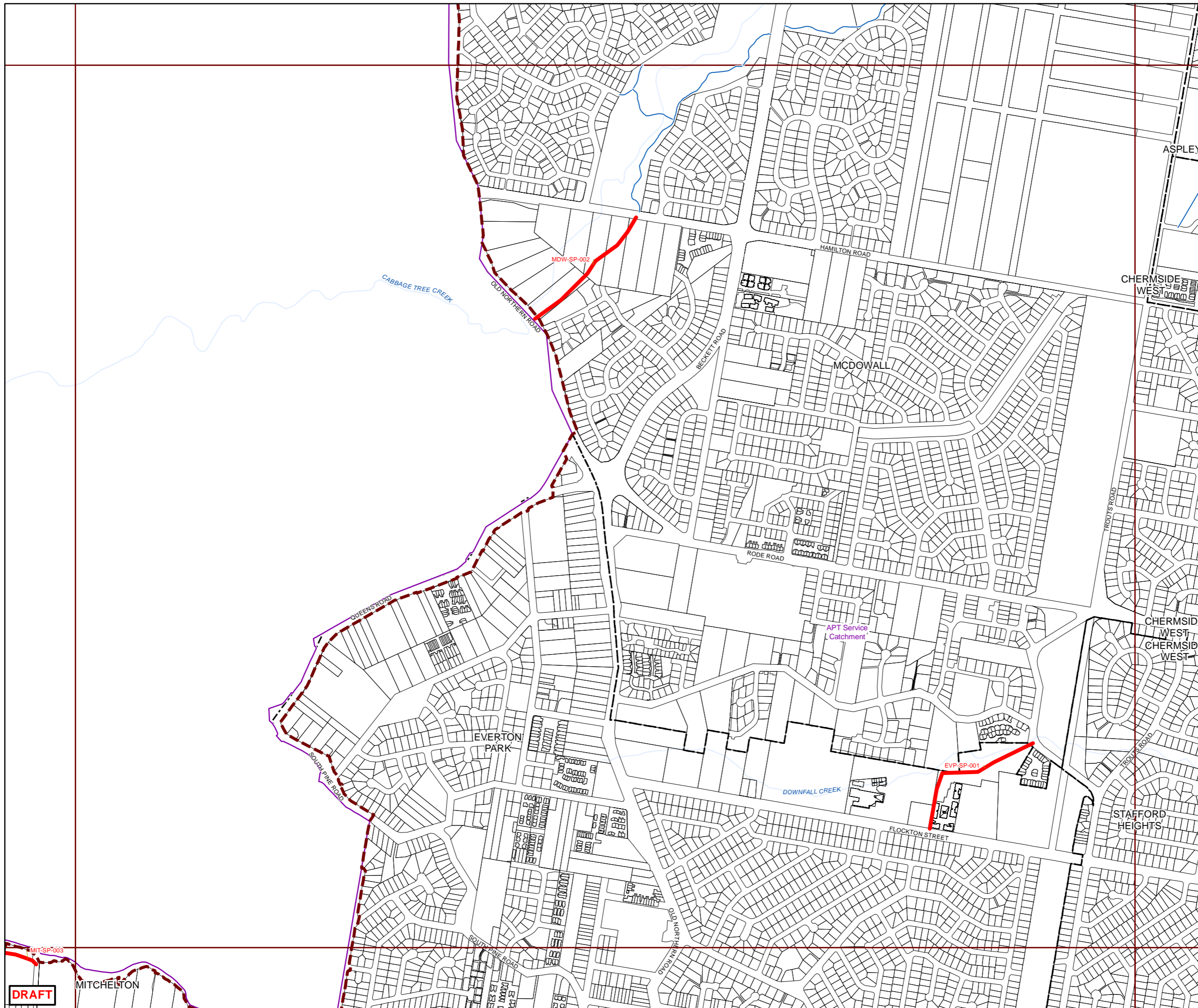
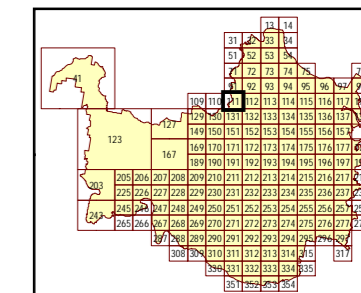
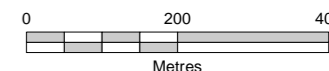
While every care is taken to ensure the accuracy of this data, the Brisbane City Council and the copyright owners, in permitting the use of this data, make no representations or warranties about its accuracy, reliability, completeness or suitability for any particular purpose and disclaims all responsibility and all liability (including without limitation, liability in negligence) for all expenses, losses, damages (including indirect or consequential damage) and costs which you might incur as a result of the data being inaccurate or incomplete in any way and for any reason.

© The State of Queensland (Department of Natural Resources and Mines) (2017)  
© Brisbane City Council (2017)



Projection: Map Grid of Australia, Zone 56  
Horizontal Datum: Geocentric Datum of Australia 1994

Approximate Scale @ A3 1:10,000



**DRAFT**

MITCHELTON



**Future infrastructure**

Ferry terminal - new and upgraded

Bikeway

RiverWalk

**Existing infrastructure**

Ferry terminal

Bikeway

**Boundaries**

Suburb boundaries

Priority infrastructure area

APT service catchments

Property boundaries

Individual network map boundaries

Waterways

**NOTES**

This map is notional only and should not be used for interpreting City Plan provisions relating to specific sites. To properly interpret the maps, the planning scheme must be referred to.

Active and Public Transport (APT) consists of the Pathway and Ferry networks.

Not adopted by Council.

Based on Cadastral Data provided with the permission of the Department of Natural Resources and Mines.

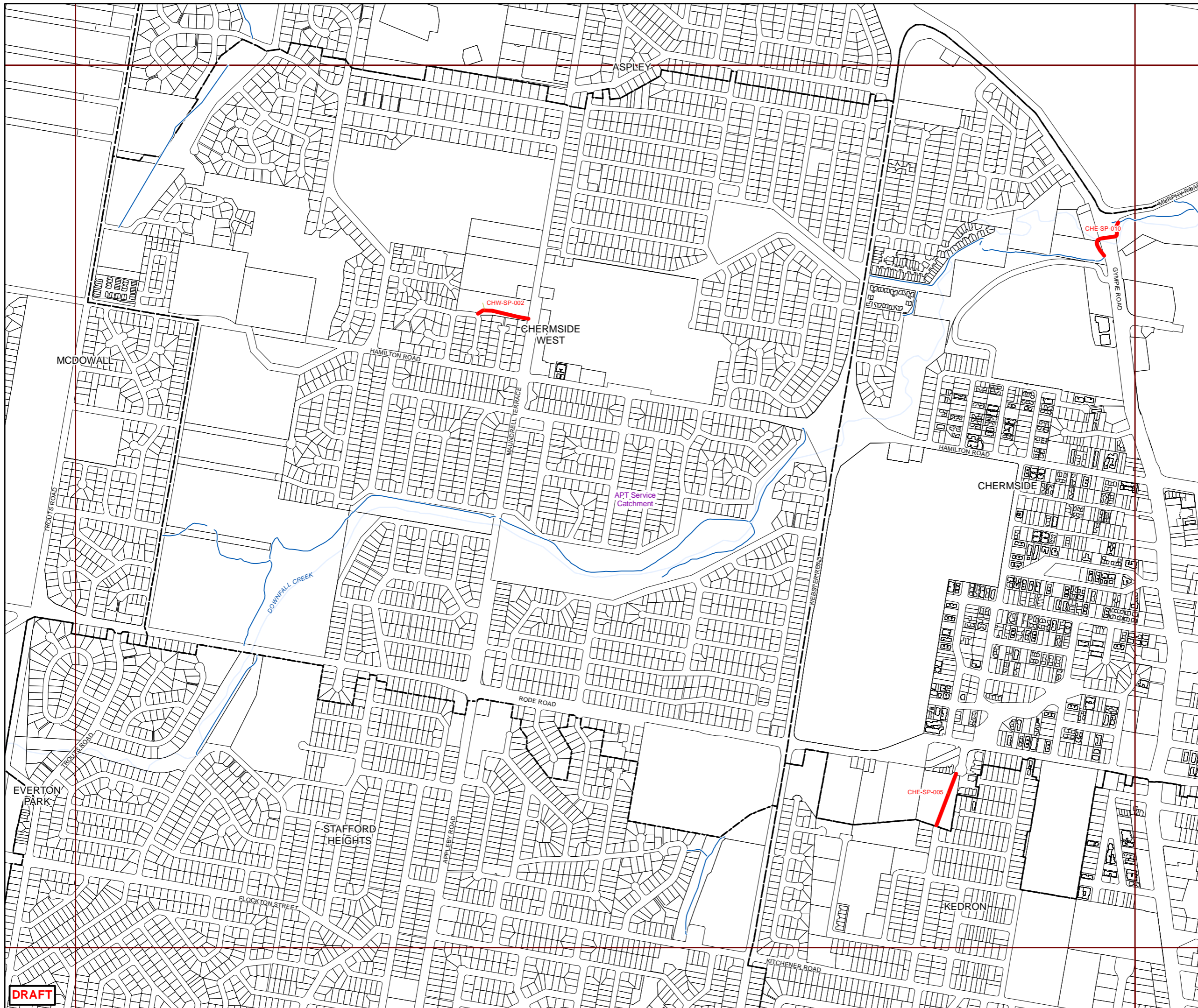
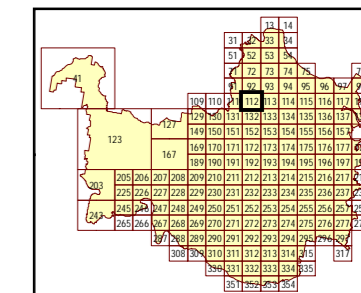
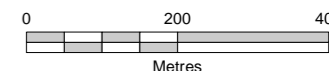
While every care is taken to ensure the accuracy of this data, the Brisbane City Council and the copyright owners, in permitting the use of this data, make no representations or warranties about its accuracy, reliability, completeness or suitability for any particular purpose and disclaims all responsibility and all liability (including without limitation, liability in negligence) for all expenses, losses, damages (including indirect or consequential damage) and costs which you might incur as a result of the data being inaccurate or incomplete in any way and for any reason.

© The State of Queensland (Department of Natural Resources and Mines) (2017)  
© Brisbane City Council (2017)



Projection: Map Grid of Australia, Zone 56  
Horizontal Datum: Geocentric Datum of Australia 1994

Approximate Scale @ A3 1:10,000



**DRAFT**



**Future infrastructure**

Ferry terminal - new and upgraded

Bikeway

RiverWalk

**Existing infrastructure**

Ferry terminal

Bikeway

**Boundaries**

Suburb boundaries

Priority infrastructure area

APT service catchments

Property boundaries

Individual network map boundaries

Waterways

**NOTES**

This map is notional only and should not be used for interpreting City Plan provisions relating to specific sites. To properly interpret the maps, the planning scheme must be referred to.

Active and Public Transport (APT) consists of the Pathway and Ferry networks.

Not adopted by Council.

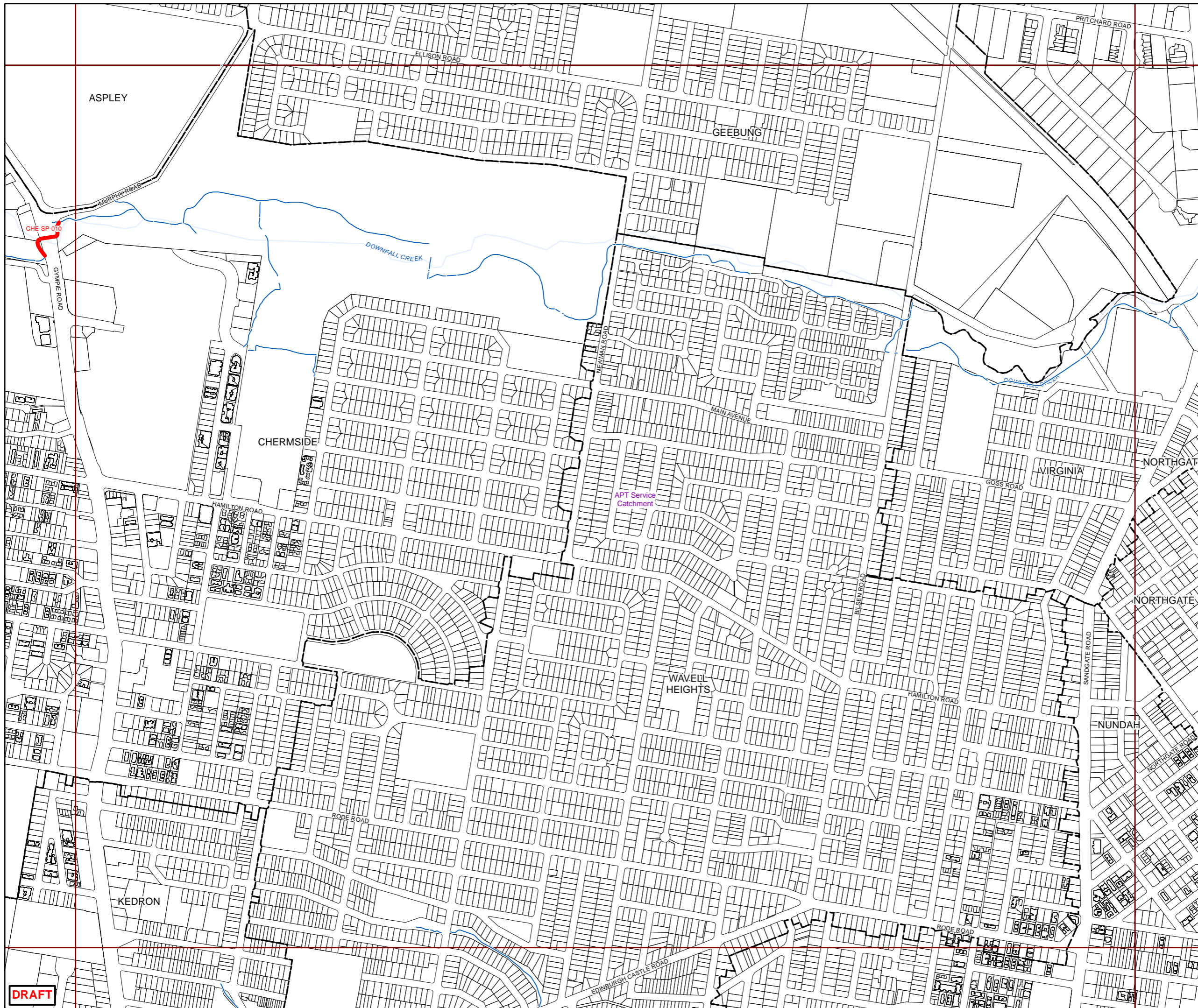
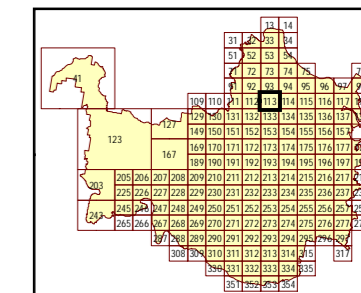
Based on Cadastral Data provided with the permission of the Department of Natural Resources and Mines.

While every care is taken to ensure the accuracy of this data, the Brisbane City Council and the copyright owners, in permitting the use of this data, make no representations or warranties about its accuracy, reliability, completeness or suitability for any particular purpose and disclaims all responsibility and all liability (including without limitation, liability in negligence) for all expenses, losses, damages (including indirect or consequential damage) and costs which you might incur as a result of the data being inaccurate or incomplete in any way and for any reason.

© The State of Queensland (Department of Natural Resources and Mines) (2017)  
© Brisbane City Council (2017)

Projection: Map Grid of Australia, Zone 56  
Horizontal Datum: Geocentric Datum of Australia 1994

Approximate Scale @ A3 1:10,000



**DRAFT**



**BRISBANE CITY**  
City Plan  
Local Government  
Infrastructure Plan

**Future infrastructure**

Ferry terminal - new and upgraded

Bikeway

RiverWalk

**Existing infrastructure**

Ferry terminal

Bikeway

**Boundaries**

Suburb boundaries

Priority infrastructure area

APT service catchments

Property boundaries

Individual network map boundaries

Waterways

**NOTES**

This map is notional only and should not be used for interpreting City Plan provisions relating to specific sites. To properly interpret the maps, the planning scheme must be referred to.

Active and Public Transport (APT) consists of the Pathway and Ferry networks.

Not adopted by Council.

Based on Cadastral Data provided with the permission of the Department of Natural Resources and Mines.

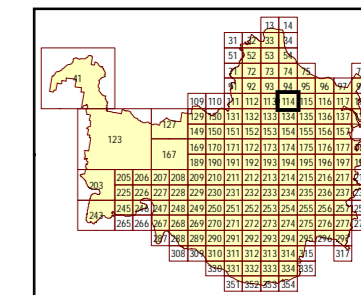
While every care is taken to ensure the accuracy of this data, the Brisbane City Council and the copyright owners, in permitting the use of this data, make no representations or warranties about its accuracy, reliability, completeness or suitability for any particular purpose and disclaims all responsibility and all liability (including without limitation, liability in negligence) for all expenses, losses, damages (including indirect or consequential damage) and costs which you might incur as a result of the data being inaccurate or incomplete in any way and for any reason.

© The State of Queensland (Department of Natural Resources and Mines) (2017)  
© Brisbane City Council (2017)

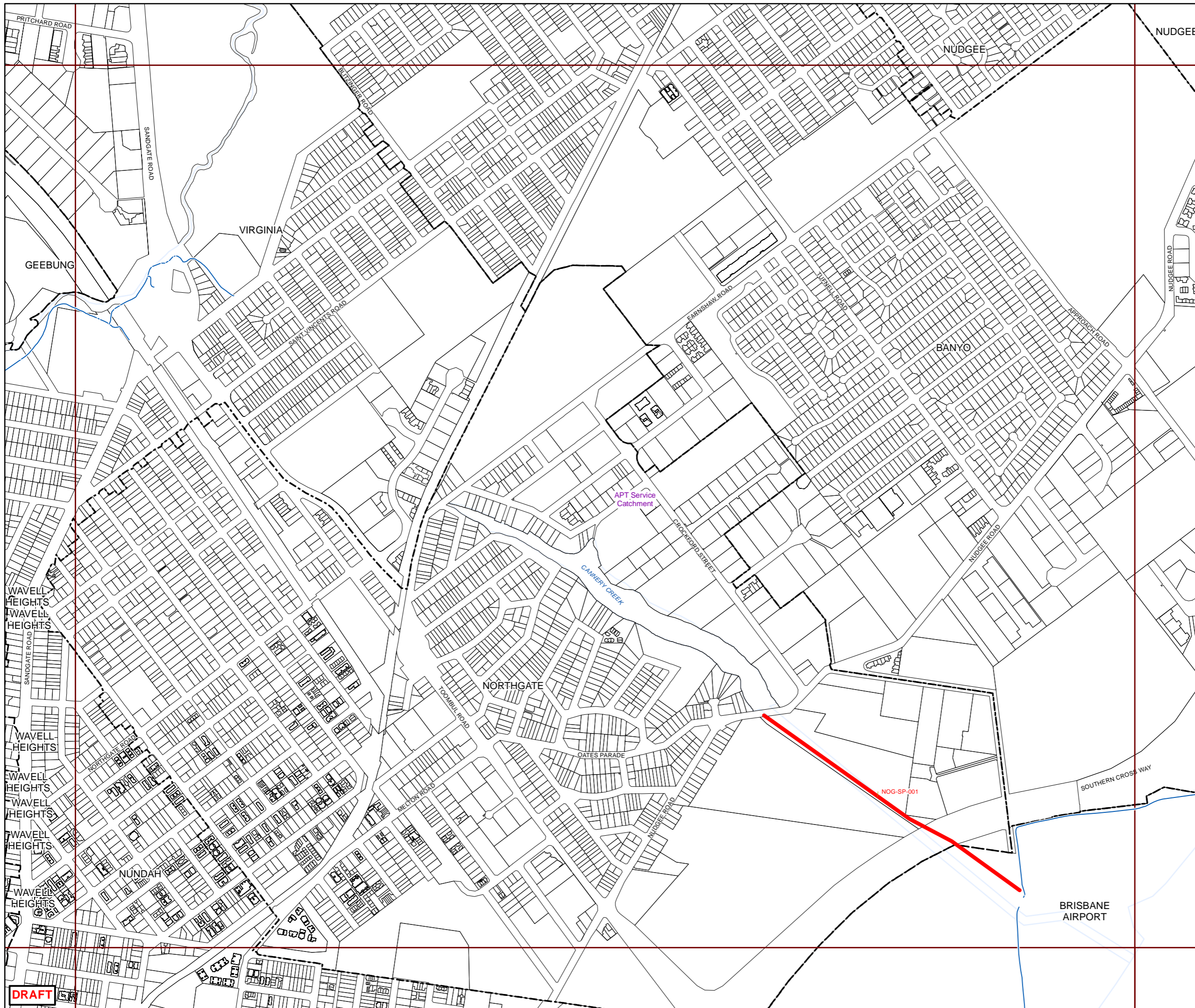


Projection: Map Grid of Australia, Zone 56  
Horizontal Datum: Geocentric Datum of Australia 1994

Approximate Scale @ A3 1:10,000



Plans for Trunk Infrastructure  
Active and Public Transport  
Network - Map APT114





**Future infrastructure**

Ferry terminal - new and upgraded

Bikeway

RiverWalk

**Existing infrastructure**

Ferry terminal

Bikeway

**Boundaries**

Suburb boundaries

Priority infrastructure area

APT service catchments

Property boundaries

Individual network map boundaries

Waterways

**NOTES**

This map is notional only and should not be used for interpreting City Plan provisions relating to specific sites. To properly interpret the maps, the planning scheme must be referred to.

Active and Public Transport (APT) consists of the Pathway and Ferry networks.

Not adopted by Council.

Based on Cadastral Data provided with the permission of the Department of Natural Resources and Mines.

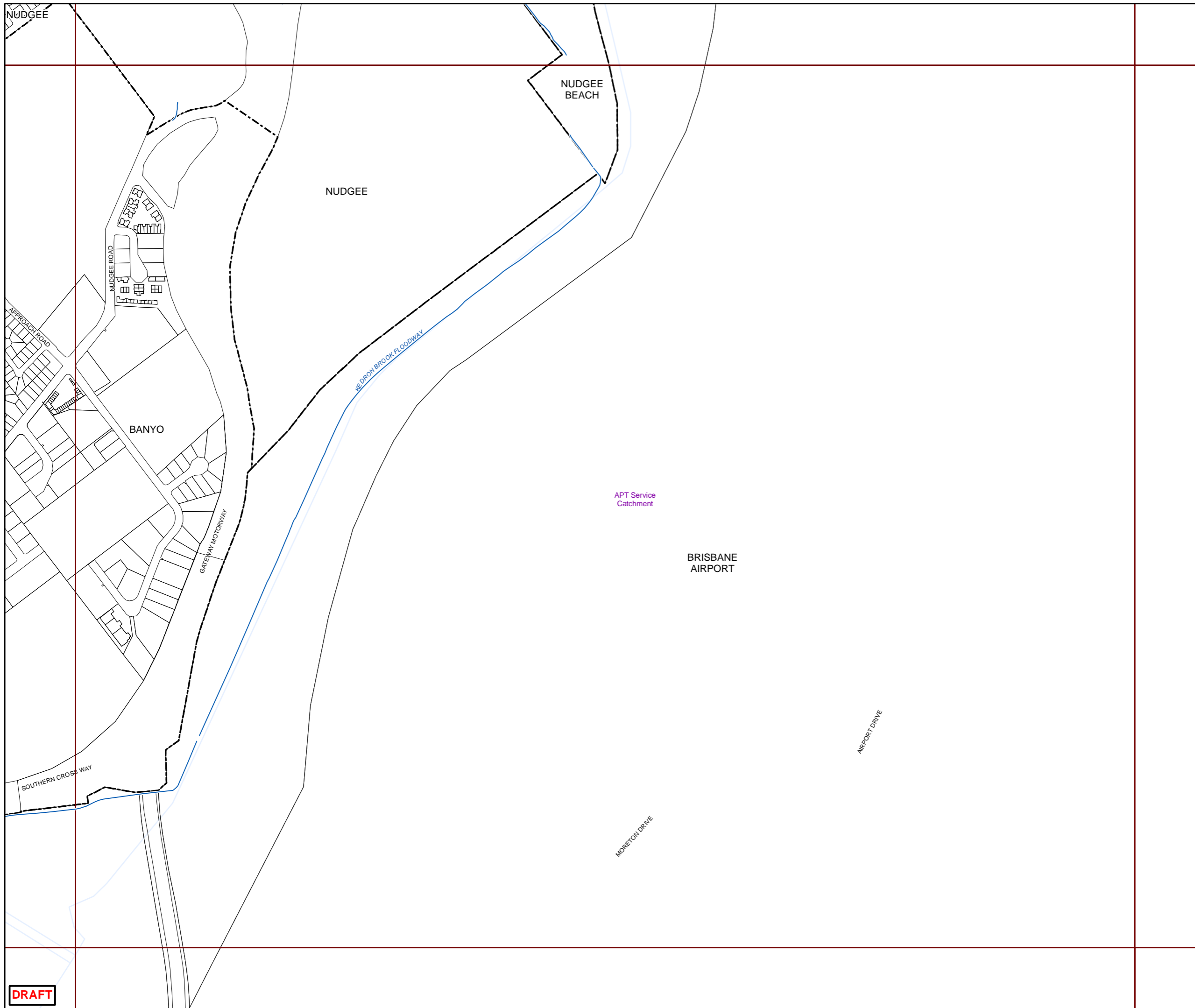
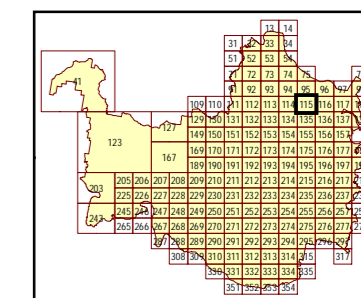
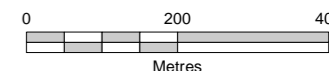
While every care is taken to ensure the accuracy of this data, the Brisbane City Council and the copyright owners, in permitting the use of this data, make no representations or warranties about its accuracy, reliability, completeness or suitability for any particular purpose and disclaims all responsibility and all liability (including without limitation, liability in negligence) for all expenses, losses, damages (including indirect or consequential damage) and costs which you might incur as a result of the data being inaccurate or incomplete in any way and for any reason.

© The State of Queensland (Department of Natural Resources and Mines) (2017)  
© Brisbane City Council (2017)



Projection: Map Grid of Australia, Zone 56  
Horizontal Datum: Geocentric Datum of Australia 1994

Approximate Scale @ A3 1:10,000



**DRAFT**





**Future infrastructure**

Ferry terminal - new and upgraded

Bikeway

RiverWalk

**Existing infrastructure**

Ferry terminal

Bikeway

**Boundaries**

Suburb boundaries

Priority infrastructure area

APT service catchments

Property boundaries

Individual network map boundaries

Waterways

**NOTES**

This map is notional only and should not be used for interpreting City Plan provisions relating to specific sites. To properly interpret the maps, the planning scheme must be referred to.

Active and Public Transport (APT) consists of the Pathway and Ferry networks.

Not adopted by Council.

Based on Cadastral Data provided with the permission of the Department of Natural Resources and Mines.

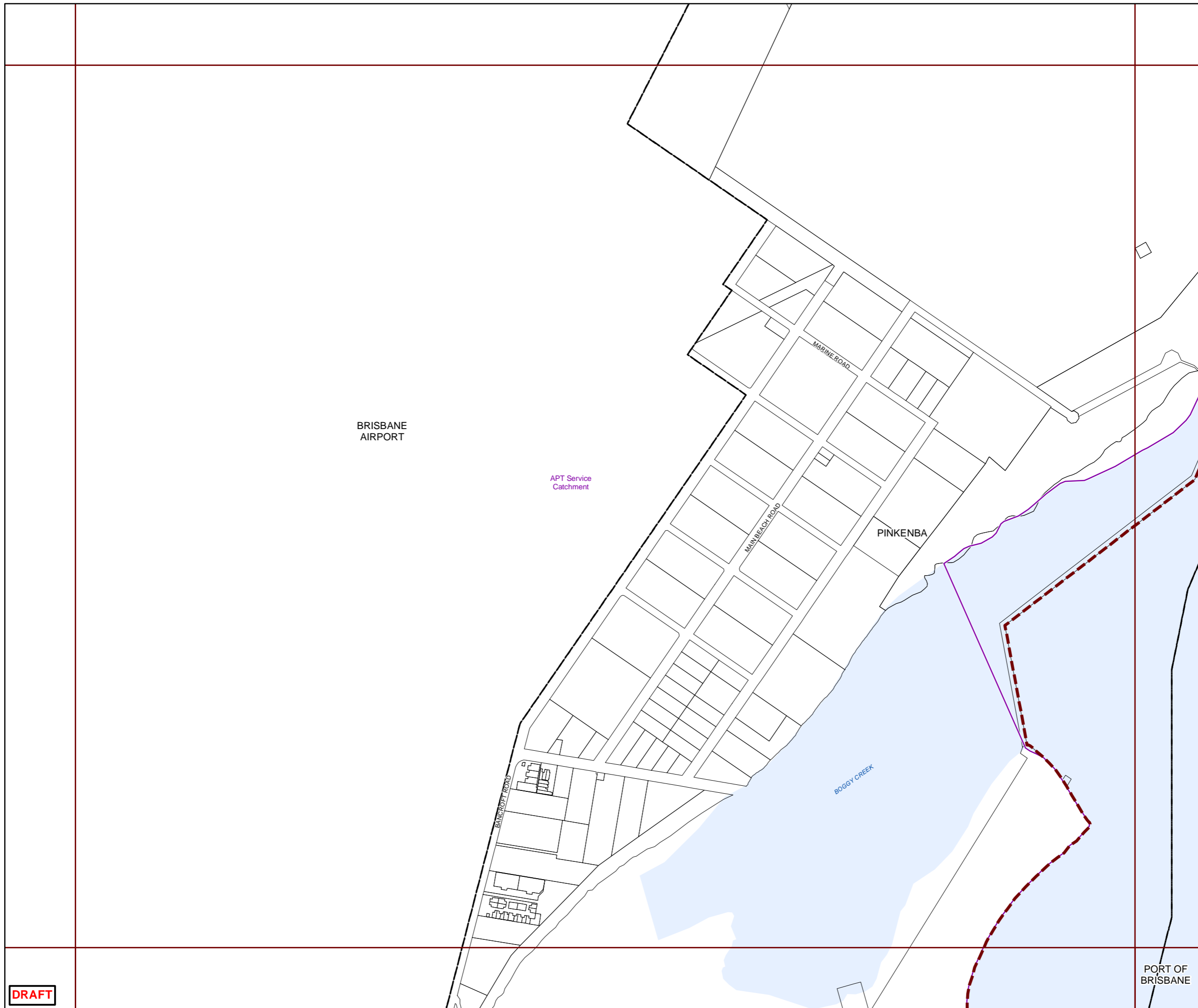
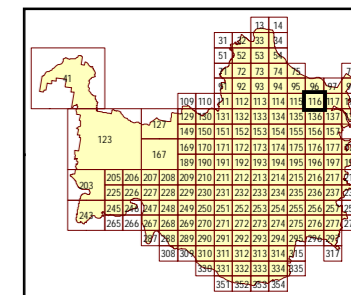
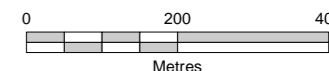
While every care is taken to ensure the accuracy of this data, the Brisbane City Council and the copyright owners, in permitting the use of this data, make no representations or warranties about its accuracy, reliability, completeness or suitability for any particular purpose and disclaims all responsibility and all liability (including without limitation, liability in negligence) for all expenses, losses, damages (including indirect or consequential damage) and costs which you might incur as a result of the data being inaccurate or incomplete in any way and for any reason.

© The State of Queensland (Department of Natural Resources and Mines) (2017)  
© Brisbane City Council (2017)



Projection: Map Grid of Australia, Zone 56  
Horizontal Datum: Geocentric Datum of Australia 1994

Approximate Scale @ A3 1:10,000



BRISBANE AIRPORT

APT Service Catchment

PINKENBA

BOGGY CREEK

PORT OF BRISBANE

**DRAFT**



**BRISBANE CITY**  
City Plan  
Local Government  
Infrastructure Plan

**Future infrastructure**

Ferry terminal - new and upgraded

Bikeway

RiverWalk

**Existing infrastructure**

Ferry terminal

Bikeway

**Boundaries**

Suburb boundaries

Priority infrastructure area

APT service catchments

Property boundaries

Individual network map boundaries

Waterways

**NOTES**

This map is notional only and should not be used for interpreting City Plan provisions relating to specific sites. To properly interpret the maps, the planning scheme must be referred to.

Active and Public Transport (APT) consists of the Pathway and Ferry networks.

Not adopted by Council.

Based on Cadastral Data provided with the permission of the Department of Natural Resources and Mines.

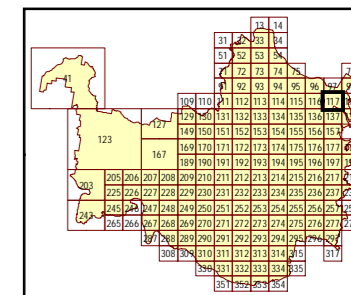
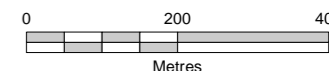
While every care is taken to ensure the accuracy of this data, the Brisbane City Council and the copyright owners, in permitting the use of this data, make no representations or warranties about its accuracy, reliability, completeness or suitability for any particular purpose and disclaims all responsibility and all liability (including without limitation, liability in negligence) for all expenses, losses, damages (including indirect or consequential damage) and costs which you might incur as a result of the data being inaccurate or incomplete in any way and for any reason.

© The State of Queensland (Department of Natural Resources and Mines) (2017)  
© Brisbane City Council (2017)

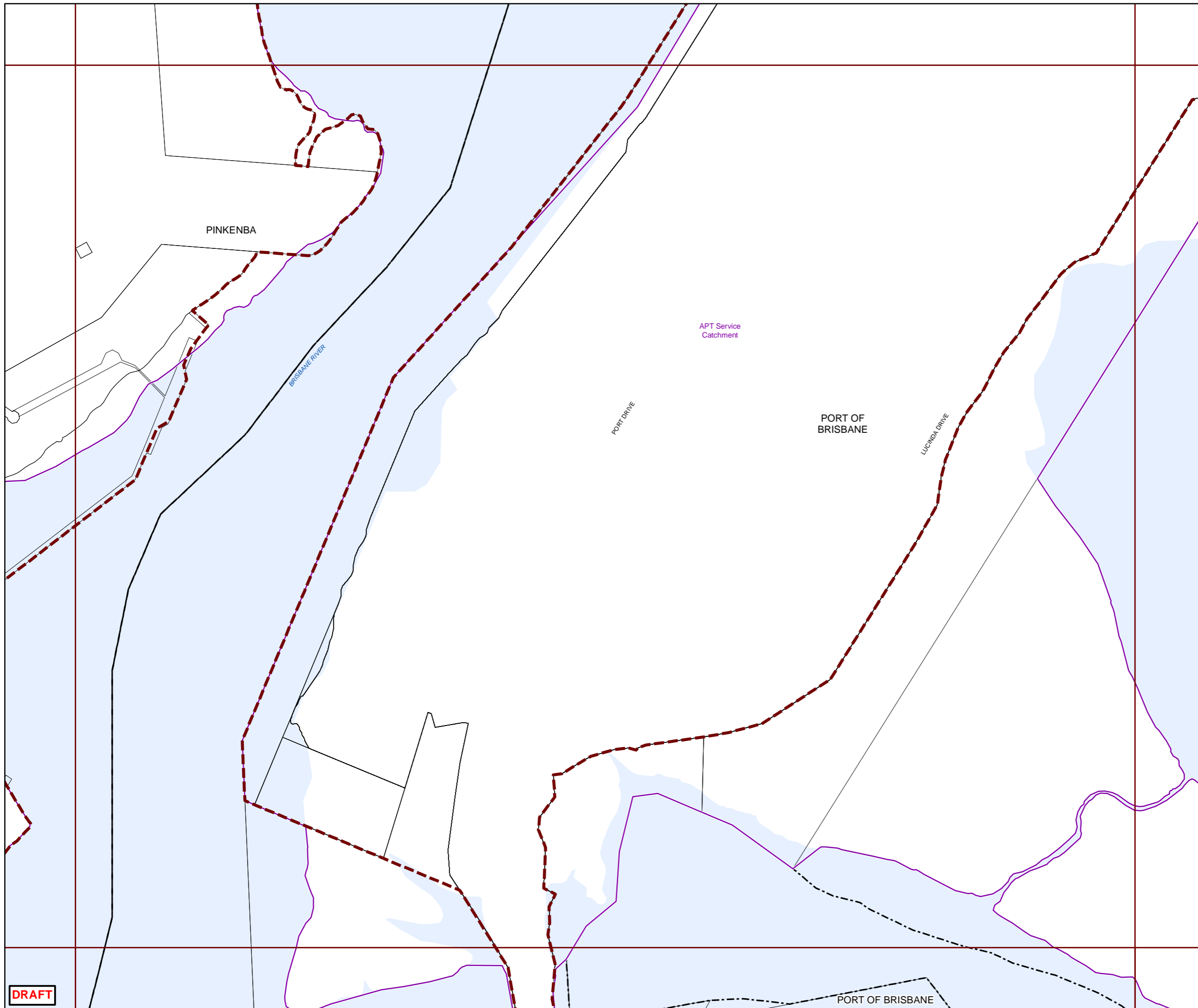


Projection: Map Grid of Australia, Zone 56  
Horizontal Datum: Geocentric Datum of Australia 1994

Approximate Scale @ A3 1:10,000



Plans for Trunk Infrastructure  
Active and Public Transport  
Network - Map APT117



**DRAFT**



**BRISBANE CITY**  
City Plan  
Local Government  
Infrastructure Plan

**Future infrastructure**

Ferry terminal - new and upgraded

Bikeway

RiverWalk

**Existing infrastructure**

Ferry terminal

Bikeway

**Boundaries**

Suburb boundaries

Priority infrastructure area

APT service catchments

Property boundaries

Individual network map boundaries

Waterways

**NOTES**

This map is notional only and should not be used for interpreting City Plan provisions relating to specific sites. To properly interpret the maps, the planning scheme must be referred to.

Active and Public Transport (APT) consists of the Pathway and Ferry networks.

Not adopted by Council.

Based on Cadastral Data provided with the permission of the Department of Natural Resources and Mines.

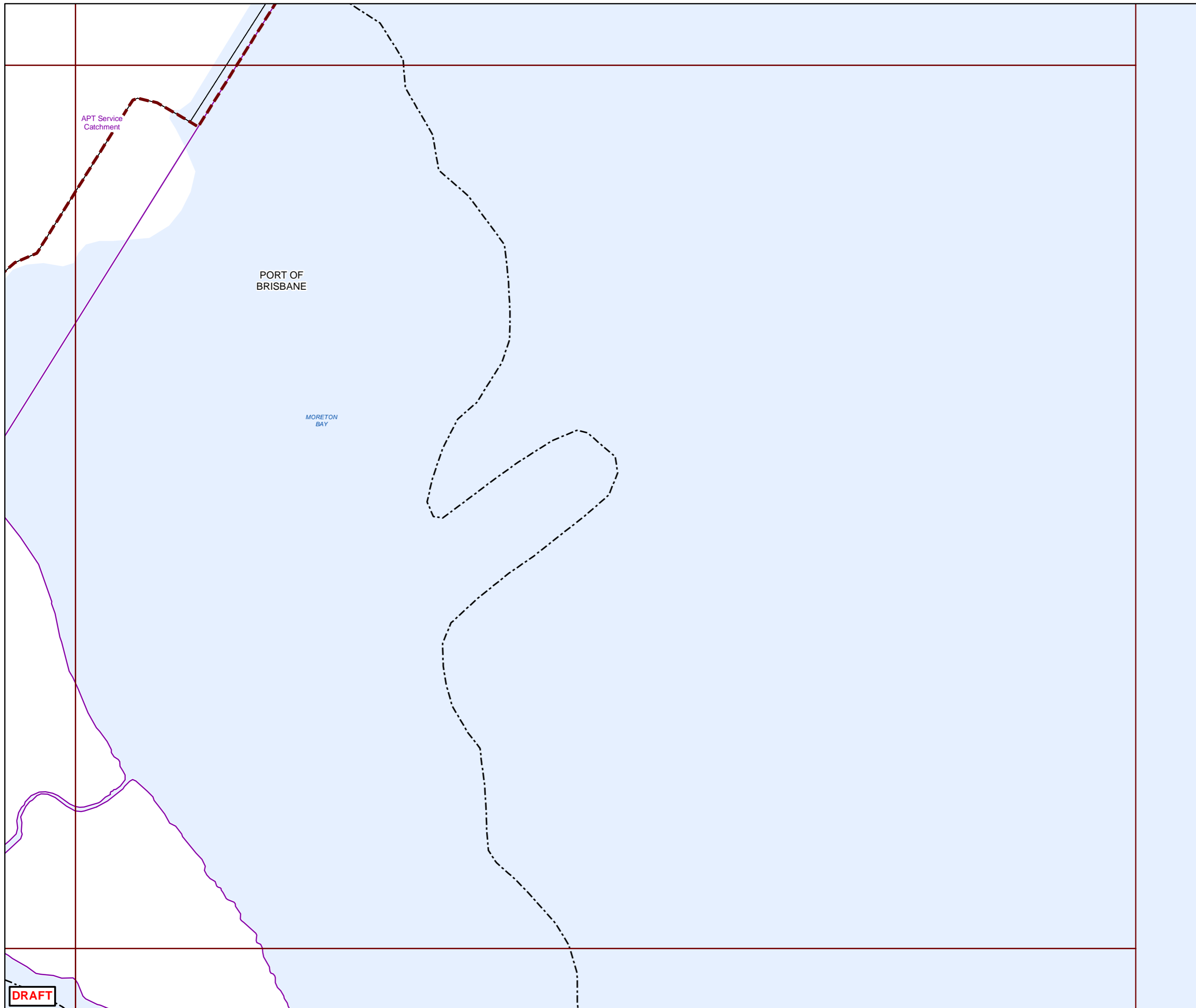
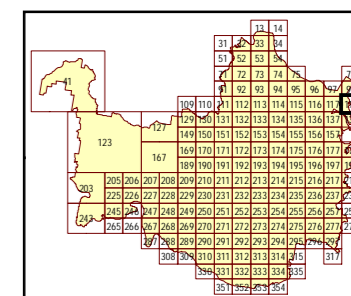
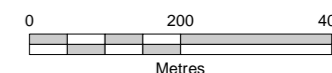
While every care is taken to ensure the accuracy of this data, the Brisbane City Council and the copyright owners, in permitting the use of this data, make no representations or warranties about its accuracy, reliability, completeness or suitability for any particular purpose and disclaims all responsibility and all liability (including without limitation, liability in negligence) for all expenses, losses, damages (including indirect or consequential damage) and costs which you might incur as a result of the data being inaccurate or incomplete in any way and for any reason.

© The State of Queensland (Department of Natural Resources and Mines) (2017)  
© Brisbane City Council (2017)



Projection: Map Grid of Australia, Zone 56  
Horizontal Datum: Geocentric Datum of Australia 1994

Approximate Scale @ A3 1:10,000



**DRAFT**

Plans for Trunk Infrastructure  
Active and Public Transport  
Network - Map APT118



**Future infrastructure**

Ferry terminal - new and upgraded

Bikeway

RiverWalk

**Existing infrastructure**

Ferry terminal

Bikeway

**Boundaries**

Suburb boundaries

Priority infrastructure area

APT service catchments

Property boundaries

Individual network map boundaries

Waterways

**NOTES**

This map is notional only and should not be used for interpreting City Plan provisions relating to specific sites. To properly interpret the maps, the planning scheme must be referred to.

Active and Public Transport (APT) consists of the Pathway and Ferry networks.

Not adopted by Council.

Based on Cadastral Data provided with the permission of the Department of Natural Resources and Mines.

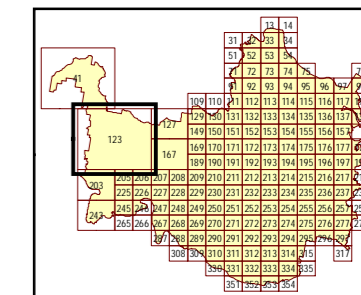
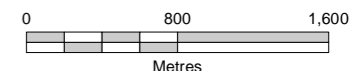
While every care is taken to ensure the accuracy of this data, the Brisbane City Council and the copyright owners, in permitting the use of this data, make no representations or warranties about its accuracy, reliability, completeness or suitability for any particular purpose and disclaims all responsibility and all liability (including without limitation, liability in negligence) for all expenses, losses, damages (including indirect or consequential damage) and costs which you might incur as a result of the data being inaccurate or incomplete in any way and for any reason.

© The State of Queensland (Department of Natural Resources and Mines) (2017)  
© Brisbane City Council (2017)

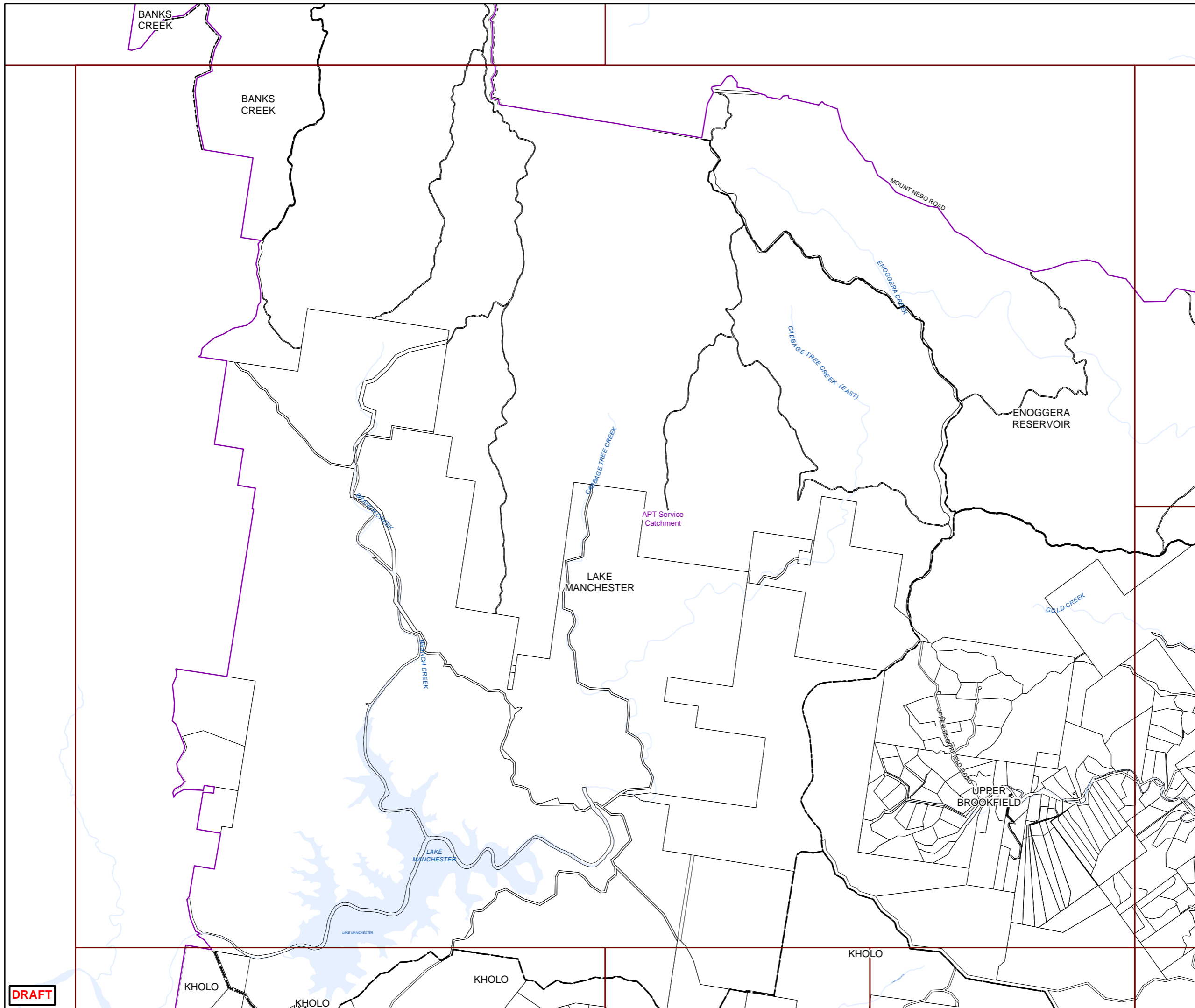


Projection: Map Grid of Australia, Zone 56  
Horizontal Datum: Geocentric Datum of Australia 1994

Approximate Scale @ A3 1:40,000



Plans for Trunk Infrastructure  
Active and Public Transport  
Network - Map APT123



**DRAFT**



**Future infrastructure**

Ferry terminal - new and upgraded

Bikeway

RiverWalk

**Existing infrastructure**

Ferry terminal

Bikeway

**Boundaries**

Suburb boundaries

Priority infrastructure area

APT service catchments

Property boundaries

Individual network map boundaries

Waterways

**NOTES**

This map is notional only and should not be used for interpreting City Plan provisions relating to specific sites. To properly interpret the maps, the planning scheme must be referred to.

Active and Public Transport (APT) consists of the Pathway and Ferry networks.

Not adopted by Council.

Based on Cadastral Data provided with the permission of the Department of Natural Resources and Mines.

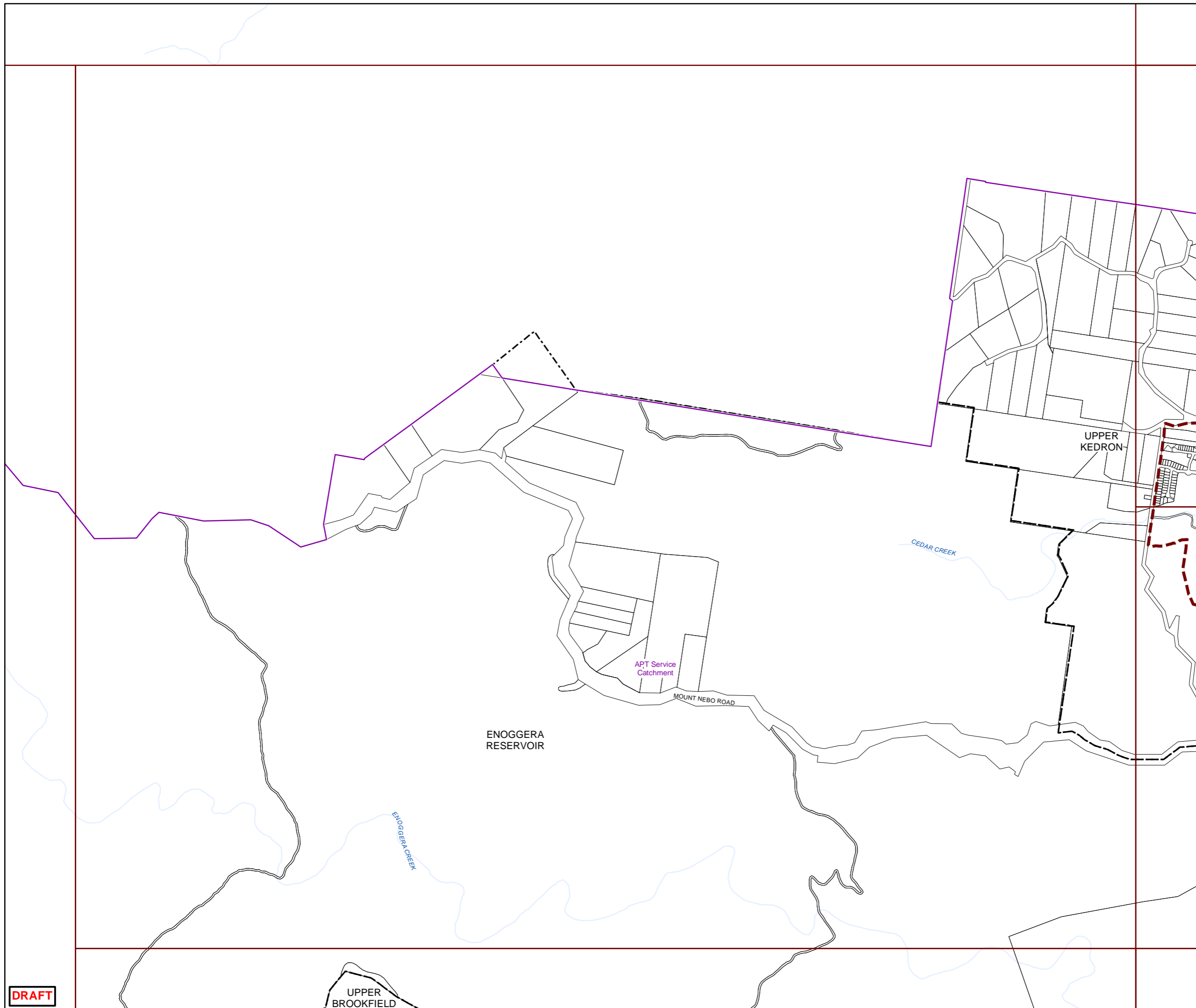
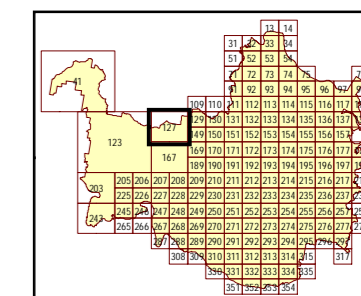
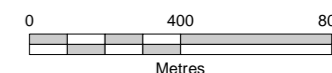
While every care is taken to ensure the accuracy of this data, the Brisbane City Council and the copyright owners, in permitting the use of this data, make no representations or warranties about its accuracy, reliability, completeness or suitability for any particular purpose and disclaims all responsibility and all liability (including without limitation, liability in negligence) for all expenses, losses, damages (including indirect or consequential damage) and costs which you might incur as a result of the data being inaccurate or incomplete in any way and for any reason.

© The State of Queensland (Department of Natural Resources and Mines) (2017)  
© Brisbane City Council (2017)



Projection: Map Grid of Australia, Zone 56  
Horizontal Datum: Geocentric Datum of Australia 1994

Approximate Scale @ A3 1:20,000



**DRAFT**



**Future infrastructure**

Ferry terminal - new and upgraded

Bikeway

RiverWalk

**Existing infrastructure**

Ferry terminal

Bikeway

**Boundaries**

Suburb boundaries

Priority infrastructure area

APT service catchments

Property boundaries

Individual network map boundaries

Waterways

**NOTES**

This map is notional only and should not be used for interpreting City Plan provisions relating to specific sites. To properly interpret the maps, the planning scheme must be referred to.

Active and Public Transport (APT) consists of the Pathway and Ferry networks.

Not adopted by Council.

Based on Cadastral Data provided with the permission of the Department of Natural Resources and Mines.

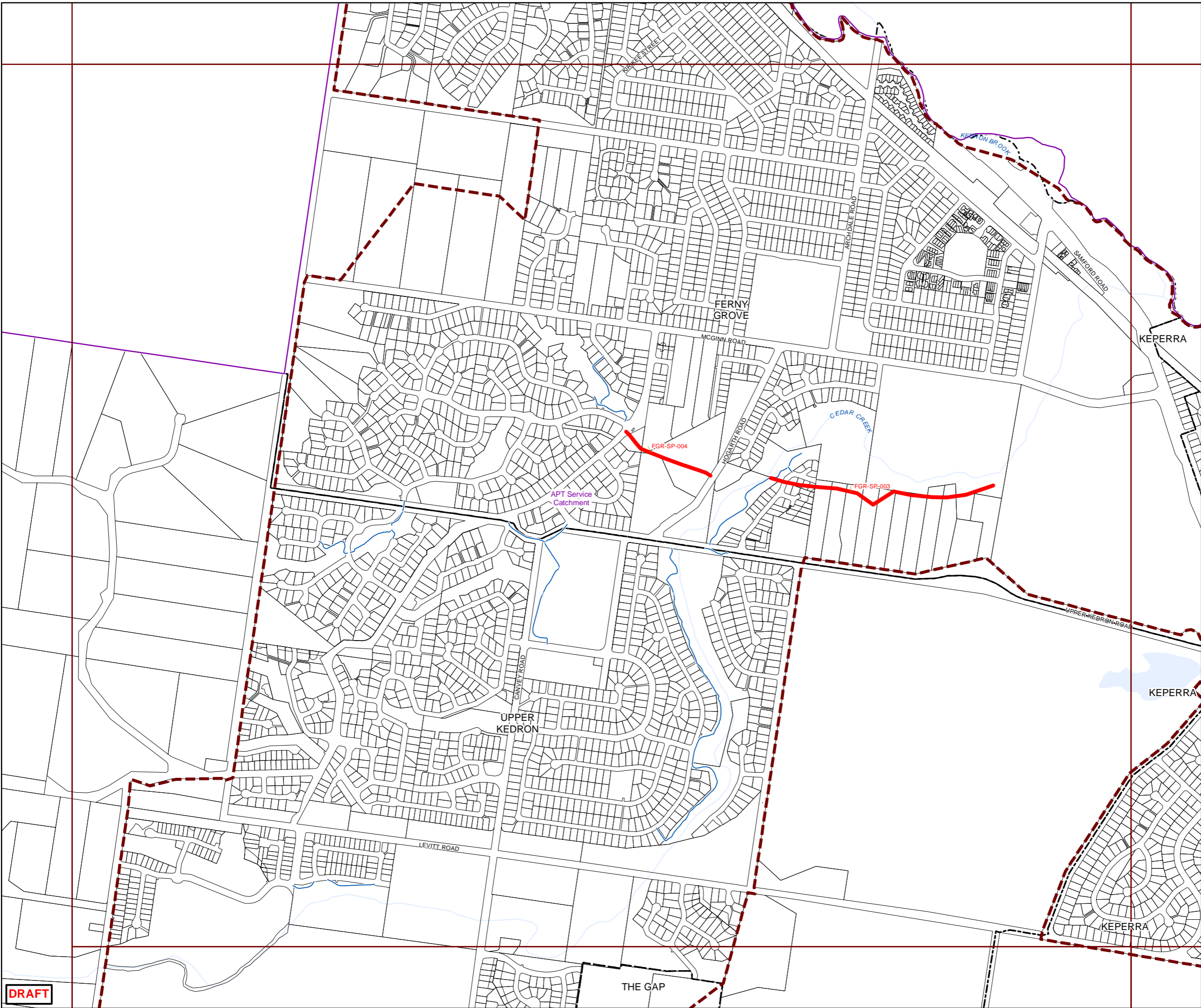
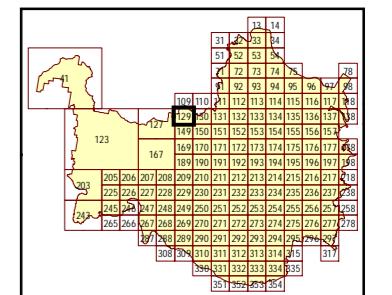
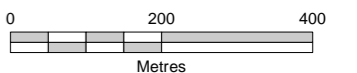
While every care is taken to ensure the accuracy of this data, the Brisbane City Council and the copyright owners, in permitting the use of this data, make no representations or warranties about its accuracy, reliability, completeness or suitability for any particular purpose and disclaims all responsibility and all liability (including without limitation, liability in negligence) for all expenses, losses, damages (including indirect or consequential damage) and costs which you might incur as a result of the data being inaccurate or incomplete in any way and for any reason.

© The State of Queensland (Department of Natural Resources and Mines) (2017)  
© Brisbane City Council (2017)



Projection: Map Grid of Australia, Zone 56  
Horizontal Datum: Geocentric Datum of Australia 1994

Approximate Scale @ A3 1:10,000



**DRAFT**



**Future infrastructure**

Ferry terminal - new and upgraded

Bikeway

RiverWalk

**Existing infrastructure**

Ferry terminal

Bikeway

**Boundaries**

Suburb boundaries

Priority infrastructure area

APT service catchments

Property boundaries

Individual network map boundaries

Waterways

**NOTES**

This map is notional only and should not be used for interpreting City Plan provisions relating to specific sites. To properly interpret the maps, the planning scheme must be referred to.

Active and Public Transport (APT) consists of the Pathway and Ferry networks.

Not adopted by Council.

Based on Cadastral Data provided with the permission of the Department of Natural Resources and Mines.

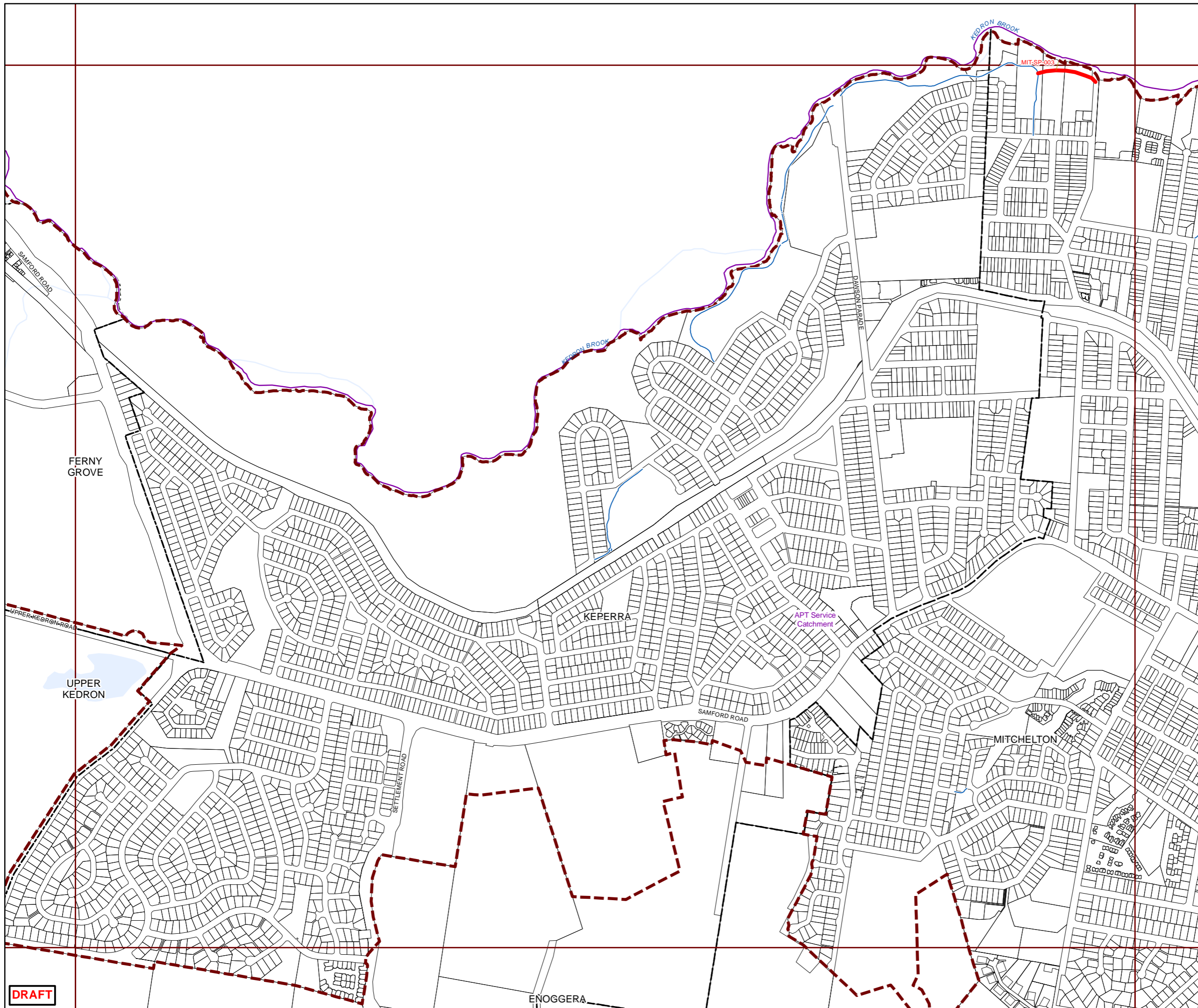
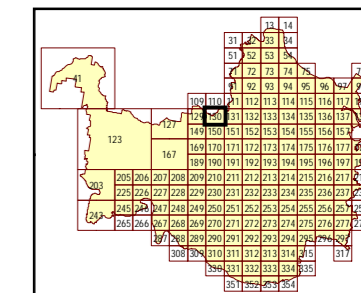
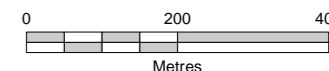
While every care is taken to ensure the accuracy of this data, the Brisbane City Council and the copyright owners, in permitting the use of this data, make no representations or warranties about its accuracy, reliability, completeness or suitability for any particular purpose and disclaims all responsibility and all liability (including without limitation, liability in negligence) for all expenses, losses, damages (including indirect or consequential damage) and costs which you might incur as a result of the data being inaccurate or incomplete in any way and for any reason.

© The State of Queensland (Department of Natural Resources and Mines) (2017)  
© Brisbane City Council (2017)

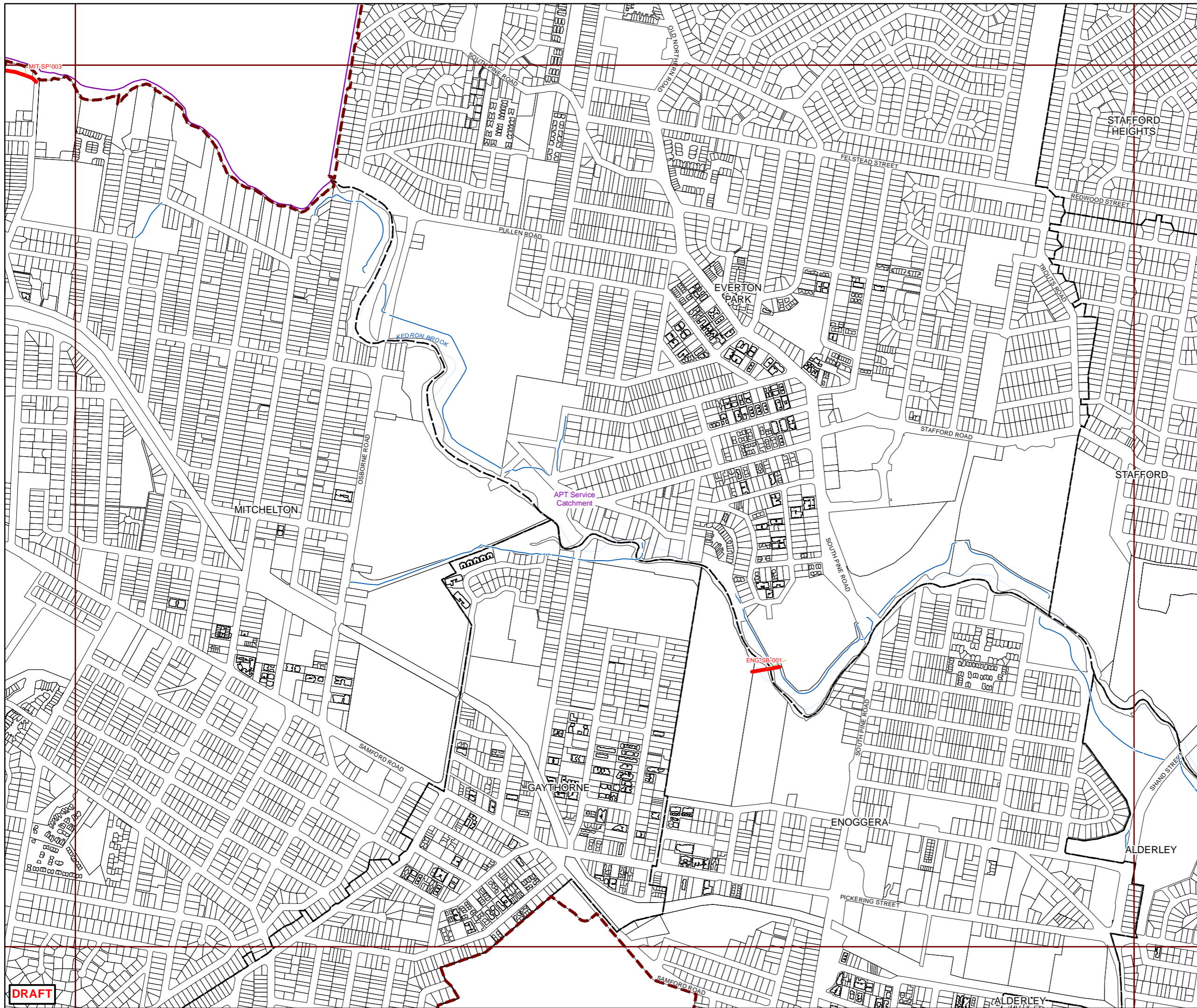


Projection: Map Grid of Australia, Zone 56  
Horizontal Datum: Geocentric Datum of Australia 1994

Approximate Scale @ A3 1:10,000



Plans for Trunk Infrastructure  
Active and Public Transport  
Network - Map APT130



**Future infrastructure**

- Ferry terminal - new and upgraded
- Bikeway
- RiverWalk

**Existing infrastructure**

- Ferry terminal
- Bikeway

**Boundaries**

- Suburb boundaries
- Priority infrastructure area
- APT service catchments
- Property boundaries
- Individual network map boundaries
- Waterways

**NOTES**

This map is notional only and should not be used for interpreting City Plan provisions relating to specific sites. To properly interpret the maps, the planning scheme must be referred to.

Active and Public Transport (APT) consists of the Pathway and Ferry networks.

Not adopted by Council.

Based on Cadastral Data provided with the permission of the Department of Natural Resources and Mines.

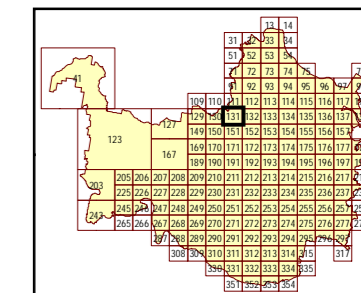
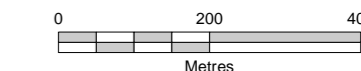
While every care is taken to ensure the accuracy of this data, the Brisbane City Council and the copyright owners, in permitting the use of this data, make no representations or warranties about its accuracy, reliability, completeness or suitability for any particular purpose and disclaims all responsibility and all liability (including without limitation, liability in negligence) for all expenses, losses, damages (including indirect or consequential damage) and costs which you might incur as a result of the data being inaccurate or incomplete in any way and for any reason.

© The State of Queensland (Department of Natural Resources and Mines) (2017)  
© Brisbane City Council (2017)



Projection: Map Grid of Australia, Zone 56  
Horizontal Datum: Geocentric Datum of Australia 1994

Approximate Scale @ A3 1:10,000







**Future infrastructure**

Ferry terminal - new and upgraded

Bikeway

RiverWalk

**Existing infrastructure**

Ferry terminal

Bikeway

**Boundaries**

Suburb boundaries

Priority infrastructure area

APT service catchments

Property boundaries

Individual network map boundaries

Waterways

**NOTES**

This map is notional only and should not be used for interpreting City Plan provisions relating to specific sites. To properly interpret the maps, the planning scheme must be referred to.

Active and Public Transport (APT) consists of the Pathway and Ferry networks.

Not adopted by Council.

Based on Cadastral Data provided with the permission of the Department of Natural Resources and Mines.

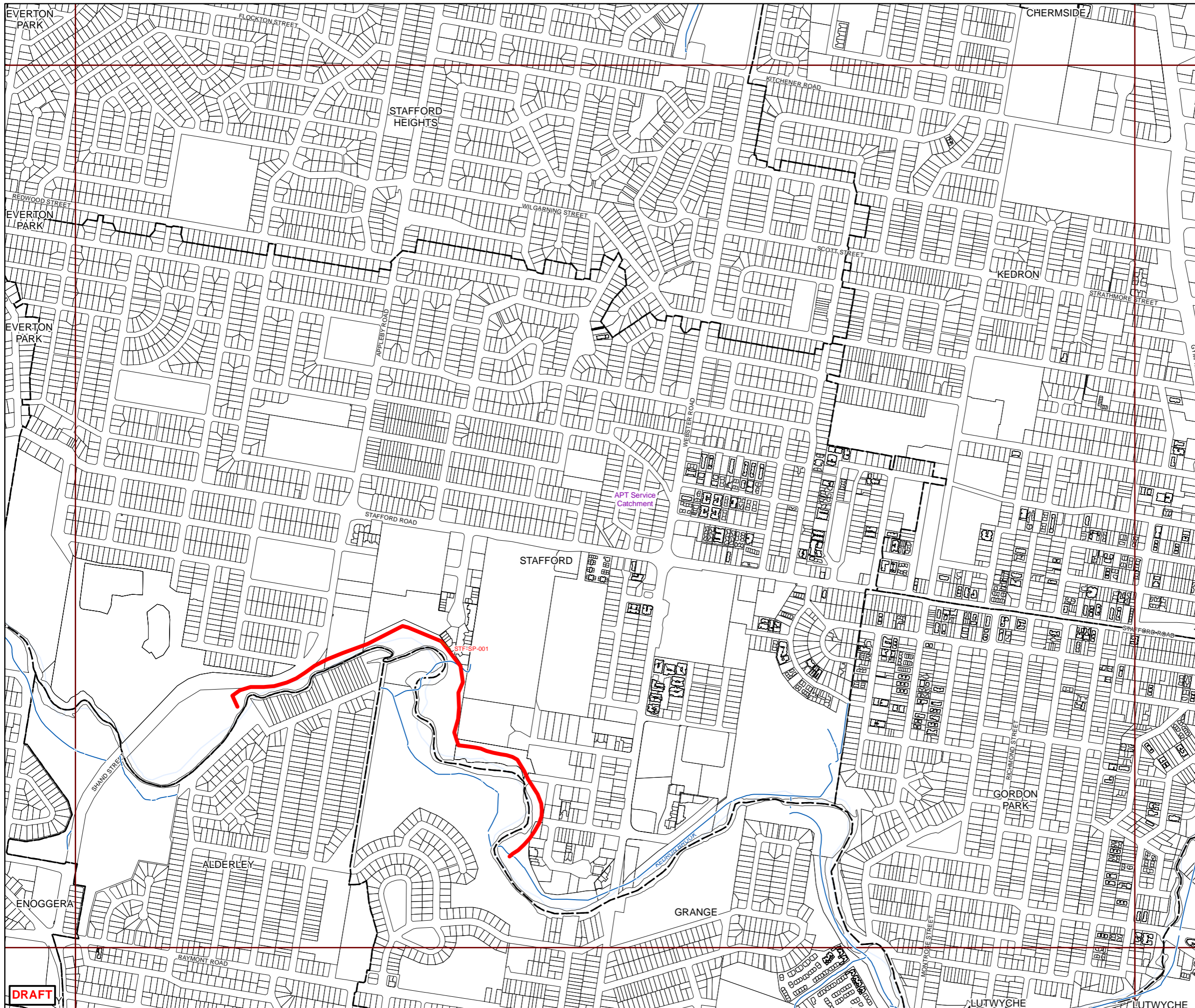
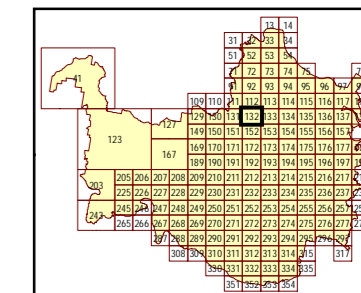
While every care is taken to ensure the accuracy of this data, the Brisbane City Council and the copyright owners, in permitting the use of this data, make no representations or warranties about its accuracy, reliability, completeness or suitability for any particular purpose and disclaims all responsibility and all liability (including without limitation, liability in negligence) for all expenses, losses, damages (including indirect or consequential damage) and costs which you might incur as a result of the data being inaccurate or incomplete in any way and for any reason.

© The State of Queensland (Department of Natural Resources and Mines) (2017)  
© Brisbane City Council (2017)



Projection: Map Grid of Australia, Zone 56  
Horizontal Datum: Geocentric Datum of Australia 1994

Approximate Scale @ A3 1:10,000



**DRAFT**



**Future infrastructure**

Ferry terminal - new and upgraded

Bikeway

RiverWalk

**Existing infrastructure**

Ferry terminal

Bikeway

**Boundaries**

Suburb boundaries

Priority infrastructure area

APT service catchments

Property boundaries

Individual network map boundaries

Waterways

**NOTES**

This map is notional only and should not be used for interpreting City Plan provisions relating to specific sites. To properly interpret the maps, the planning scheme must be referred to.

Active and Public Transport (APT) consists of the Pathway and Ferry networks.

Not adopted by Council.

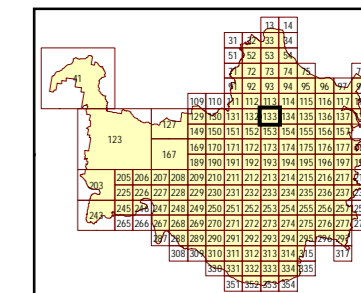
Based on Cadastral Data provided with the permission of the Department of Natural Resources and Mines.

While every care is taken to ensure the accuracy of this data, the Brisbane City Council and the copyright owners, in permitting the use of this data, make no representations or warranties about its accuracy, reliability, completeness or suitability for any particular purpose and disclaims all responsibility and all liability (including without limitation, liability in negligence) for all expenses, losses, damages (including indirect or consequential damage) and costs which you might incur as a result of the data being inaccurate or incomplete in any way and for any reason.

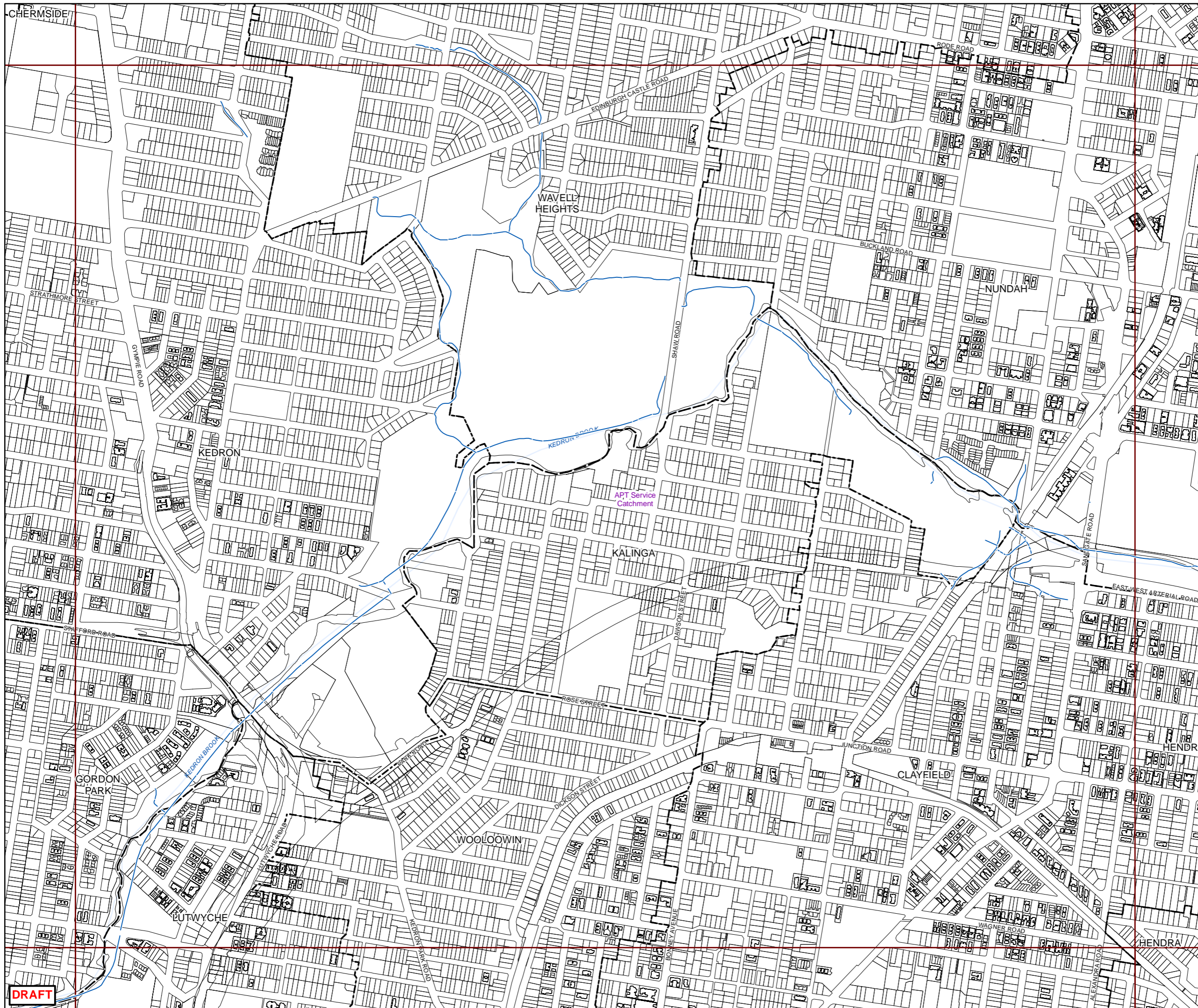
© The State of Queensland (Department of Natural Resources and Mines) (2017)  
© Brisbane City Council (2017)

Projection: Map Grid of Australia, Zone 56  
Horizontal Datum: Geocentric Datum of Australia 1994

Approximate Scale @ A3 1:10,000



Plans for Trunk Infrastructure  
Active and Public Transport  
Network - Map APT133



**DRAFT**



**Future infrastructure**

Ferry terminal - new and upgraded

Bikeway

RiverWalk

**Existing infrastructure**

Ferry terminal

Bikeway

**Boundaries**

Suburb boundaries

Priority infrastructure area

APT service catchments

Property boundaries

Individual network map boundaries

Waterways

**NOTES**

This map is notional only and should not be used for interpreting City Plan provisions relating to specific sites. To properly interpret the maps, the planning scheme must be referred to.

Active and Public Transport (APT) consists of the Pathway and Ferry networks.

Not adopted by Council.

Based on Cadastral Data provided with the permission of the Department of Natural Resources and Mines.

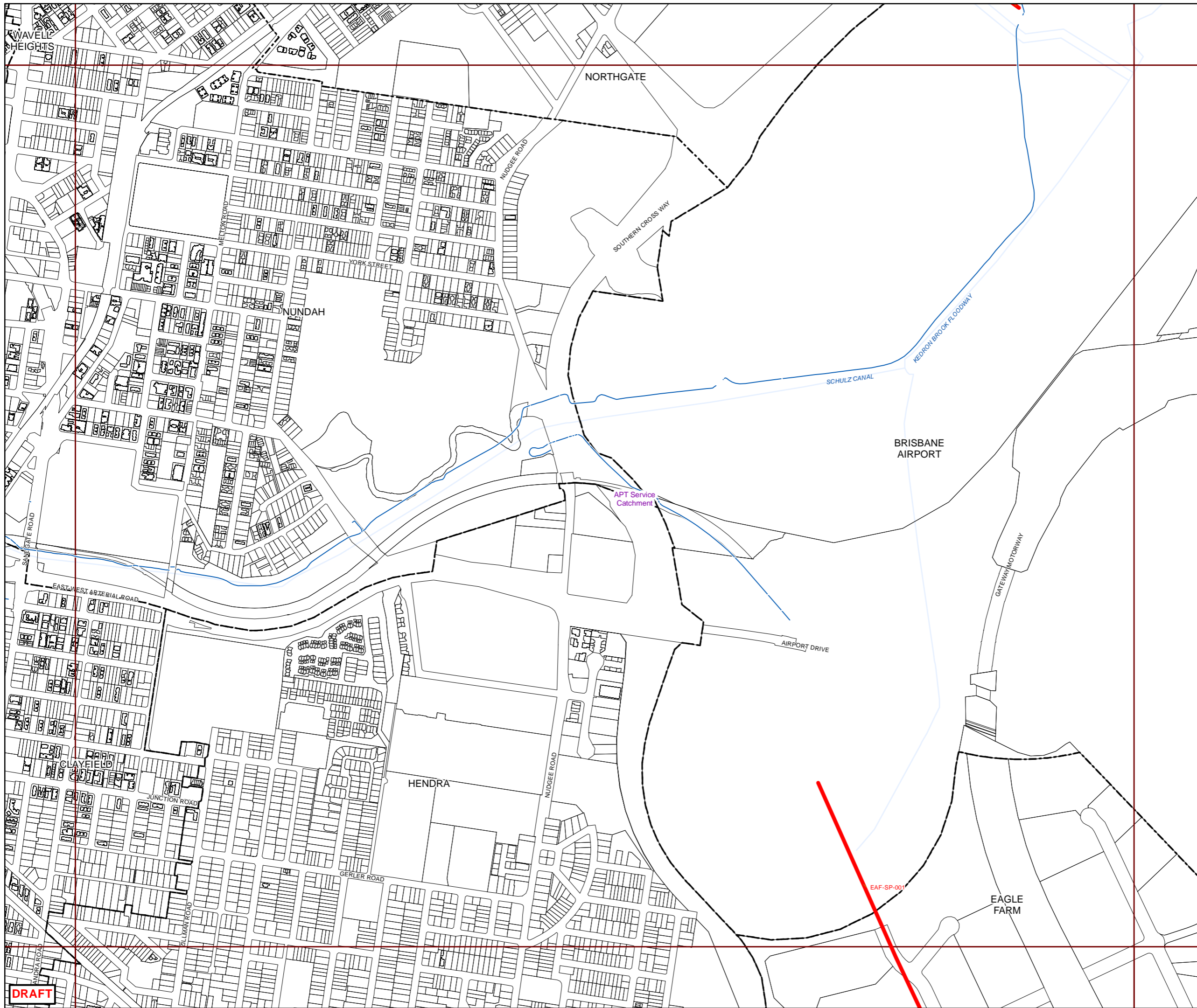
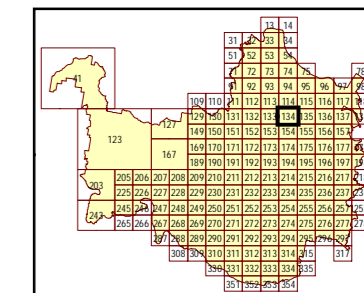
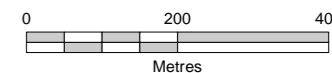
While every care is taken to ensure the accuracy of this data, the Brisbane City Council and the copyright owners, in permitting the use of this data, make no representations or warranties about its accuracy, reliability, completeness or suitability for any particular purpose and disclaims all responsibility and all liability (including without limitation, liability in negligence) for all expenses, losses, damages (including indirect or consequential damage) and costs which you might incur as a result of the data being inaccurate or incomplete in any way and for any reason.

© The State of Queensland (Department of Natural Resources and Mines) (2017)  
© Brisbane City Council (2017)



Projection: Map Grid of Australia, Zone 56  
Horizontal Datum: Geocentric Datum of Australia 1994

Approximate Scale @ A3 1:10,000



**DRAFT**



**Future infrastructure**

Ferry terminal - new and upgraded

Bikeway

RiverWalk

**Existing infrastructure**

Ferry terminal

Bikeway

**Boundaries**

Suburb boundaries

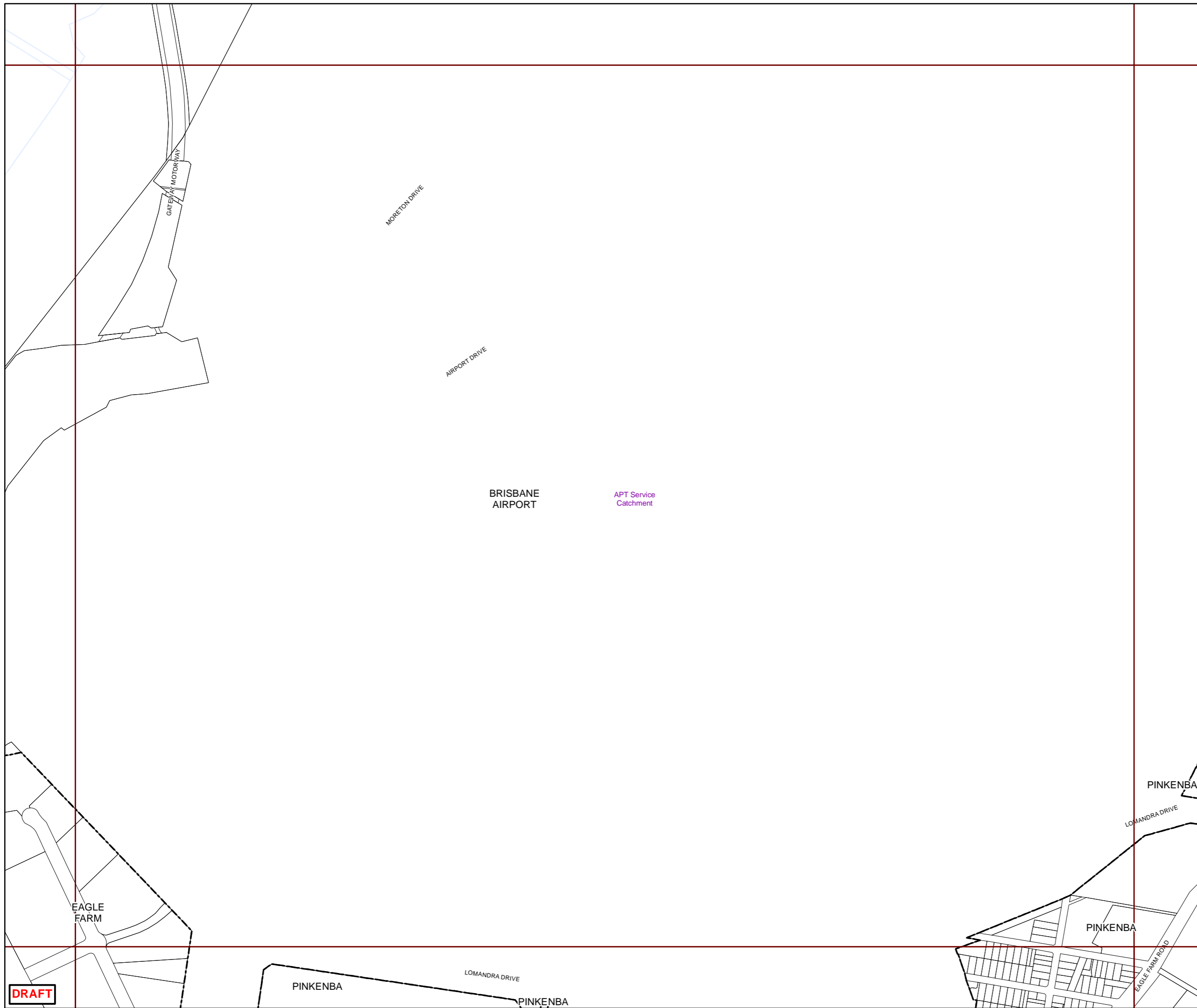
Priority infrastructure area

APT service catchments

Property boundaries

Individual network map boundaries

Waterways



**NOTES**

This map is notional only and should not be used for interpreting City Plan provisions relating to specific sites. To properly interpret the maps, the planning scheme must be referred to.

Active and Public Transport (APT) consists of the Pathway and Ferry networks.

Not adopted by Council.

Based on Cadastral Data provided with the permission of the Department of Natural Resources and Mines.

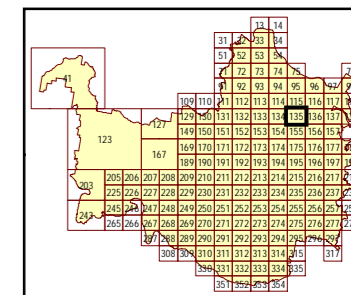
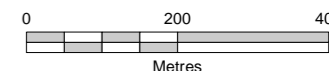
While every care is taken to ensure the accuracy of this data, the Brisbane City Council and the copyright owners, in permitting the use of this data, make no representations or warranties about its accuracy, reliability, completeness or suitability for any particular purpose and disclaims all responsibility and all liability (including without limitation, liability in negligence) for all expenses, losses, damages (including indirect or consequential damage) and costs which you might incur as a result of the data being inaccurate or incomplete in any way and for any reason.

© The State of Queensland (Department of Natural Resources and Mines) (2017)  
© Brisbane City Council (2017)



Projection: Map Grid of Australia, Zone 56  
Horizontal Datum: Geocentric Datum of Australia 1994

Approximate Scale @ A3 1:10,000



**Plans for Trunk Infrastructure  
Active and Public Transport  
Network - Map APT135**



**Future infrastructure**

Ferry terminal - new and upgraded

Bikeway

RiverWalk

**Existing infrastructure**

Ferry terminal

Bikeway

**Boundaries**

Suburb boundaries

Priority infrastructure area

APT service catchments

Property boundaries

Individual network map boundaries

Waterways

**NOTES**

This map is notional only and should not be used for interpreting City Plan provisions relating to specific sites. To properly interpret the maps, the planning scheme must be referred to.

Active and Public Transport (APT) consists of the Pathway and Ferry networks.

Not adopted by Council.

Based on Cadastral Data provided with the permission of the Department of Natural Resources and Mines.

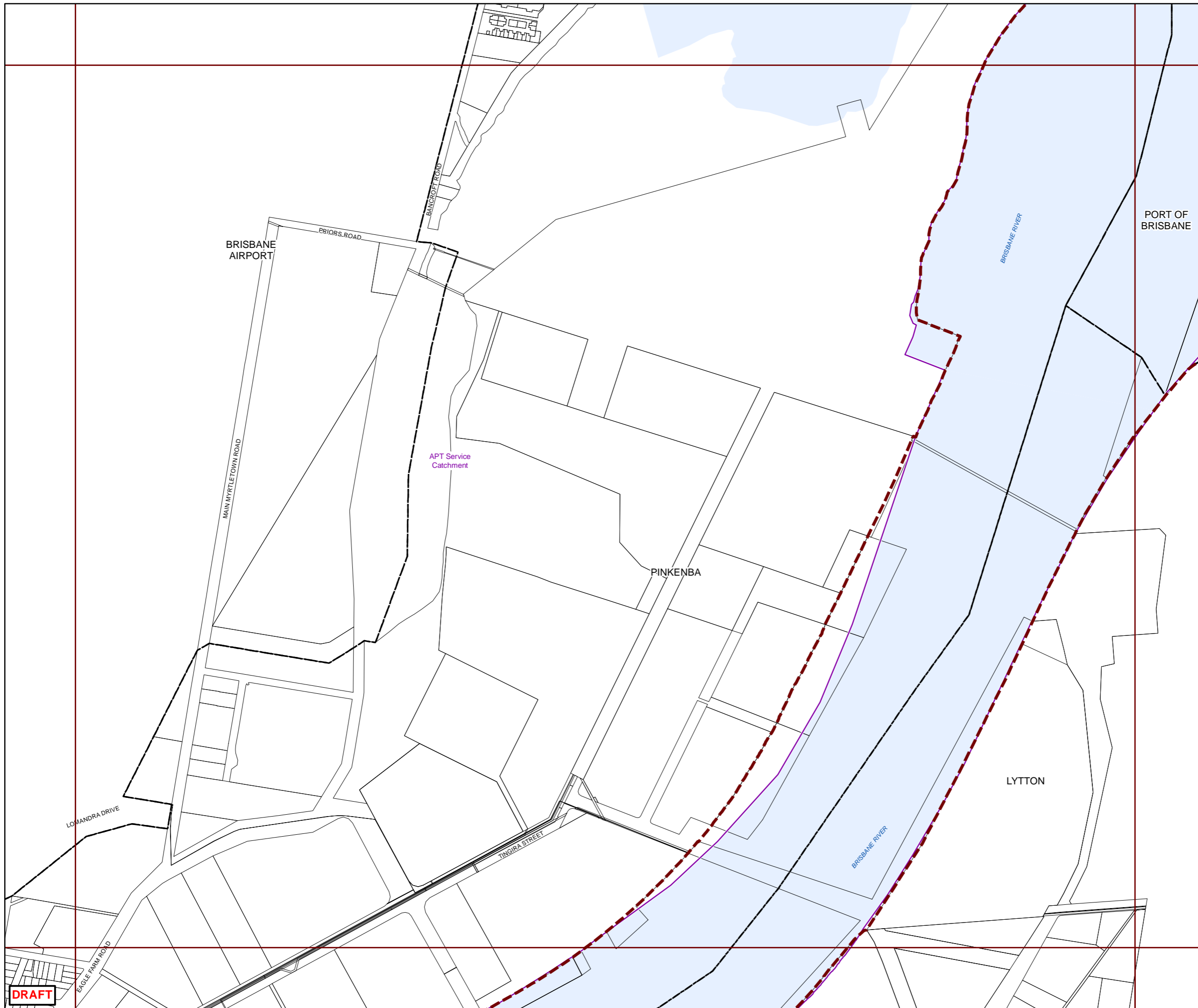
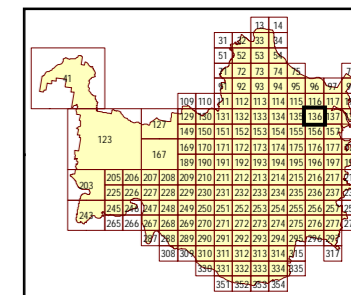
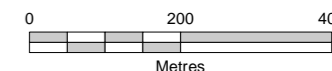
While every care is taken to ensure the accuracy of this data, the Brisbane City Council and the copyright owners, in permitting the use of this data, make no representations or warranties about its accuracy, reliability, completeness or suitability for any particular purpose and disclaims all responsibility and all liability (including without limitation, liability in negligence) for all expenses, losses, damages (including indirect or consequential damage) and costs which you might incur as a result of the data being inaccurate or incomplete in any way and for any reason.

© The State of Queensland (Department of Natural Resources and Mines) (2017)  
© Brisbane City Council (2017)



Projection: Map Grid of Australia, Zone 56  
Horizontal Datum: Geocentric Datum of Australia 1994

Approximate Scale @ A3 1:10,000



**DRAFT**



**Future infrastructure**

Ferry terminal - new and upgraded

Bikeway

RiverWalk

**Existing infrastructure**

Ferry terminal

Bikeway

**Boundaries**

Suburb boundaries

Priority infrastructure area

APT service catchments

Property boundaries

Individual network map boundaries

Waterways

**NOTES**

This map is notional only and should not be used for interpreting City Plan provisions relating to specific sites. To properly interpret the maps, the planning scheme must be referred to.

Active and Public Transport (APT) consists of the Pathway and Ferry networks.

Not adopted by Council.

Based on Cadastral Data provided with the permission of the Department of Natural Resources and Mines.

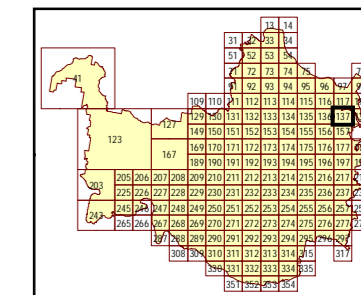
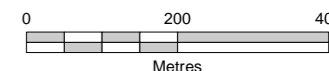
While every care is taken to ensure the accuracy of this data, the Brisbane City Council and the copyright owners, in permitting the use of this data, make no representations or warranties about its accuracy, reliability, completeness or suitability for any particular purpose and disclaims all responsibility and all liability (including without limitation, liability in negligence) for all expenses, losses, damages (including indirect or consequential damage) and costs which you might incur as a result of the data being inaccurate or incomplete in any way and for any reason.

© The State of Queensland (Department of Natural Resources and Mines) (2017)  
© Brisbane City Council (2017)

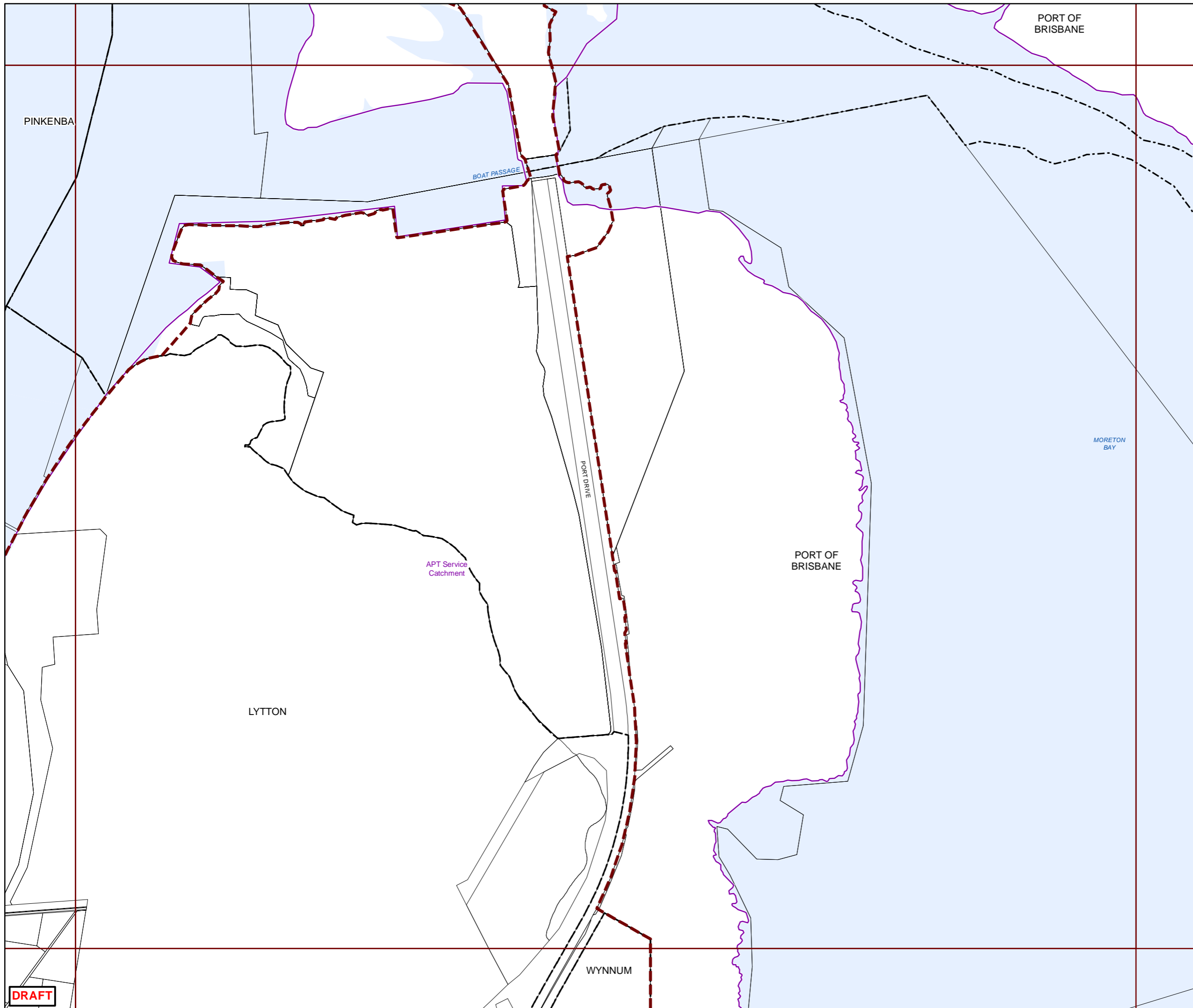


Projection: Map Grid of Australia, Zone 56  
Horizontal Datum: Geocentric Datum of Australia 1994

Approximate Scale @ A3 1:10,000



Plans for Trunk Infrastructure  
Active and Public Transport  
Network - Map APT137



**DRAFT**



**Future infrastructure**

Ferry terminal - new and upgraded

Bikeway

RiverWalk

**Existing infrastructure**

Ferry terminal

Bikeway

**Boundaries**

Suburb boundaries

Priority infrastructure area

APT service catchments

Property boundaries

Individual network map boundaries

Waterways

**NOTES**

This map is notional only and should not be used for interpreting City Plan provisions relating to specific sites. To properly interpret the maps, the planning scheme must be referred to.

Active and Public Transport (APT) consists of the Pathway and Ferry networks.

Not adopted by Council.

Based on Cadastral Data provided with the permission of the Department of Natural Resources and Mines.

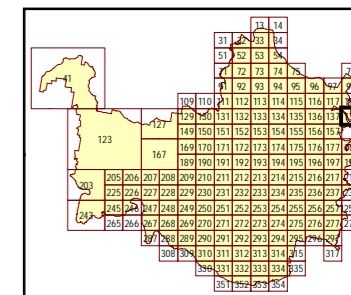
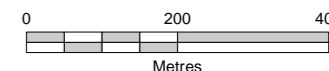
While every care is taken to ensure the accuracy of this data, the Brisbane City Council and the copyright owners, in permitting the use of this data, make no representations or warranties about its accuracy, reliability, completeness or suitability for any particular purpose and disclaims all responsibility and all liability (including without limitation, liability in negligence) for all expenses, losses, damages (including indirect or consequential damage) and costs which you might incur as a result of the data being inaccurate or incomplete in any way and for any reason.

© The State of Queensland (Department of Natural Resources and Mines) (2017)  
© Brisbane City Council (2017)

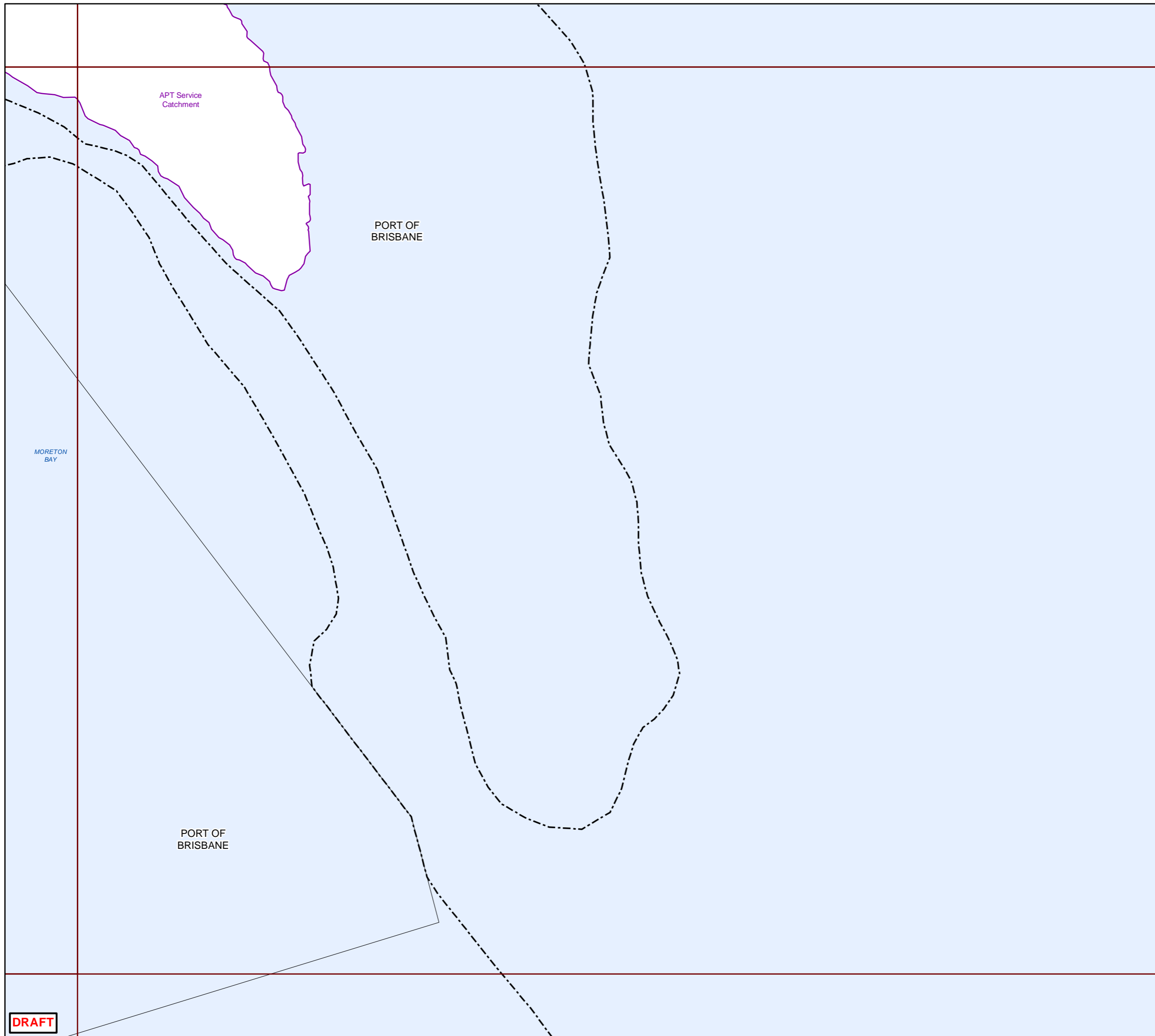


Projection: Map Grid of Australia, Zone 56  
Horizontal Datum: Geocentric Datum of Australia 1994

Approximate Scale @ A3 1:10,000



Plans for Trunk Infrastructure  
Active and Public Transport  
Network - Map APT138



**DRAFT**



**Future infrastructure**

Ferry terminal - new and upgraded

Bikeway

RiverWalk

**Existing infrastructure**

Ferry terminal

Bikeway

**Boundaries**

Suburb boundaries

Priority infrastructure area

APT service catchments

Property boundaries

Individual network map boundaries

Waterways

**NOTES**

This map is notional only and should not be used for interpreting City Plan provisions relating to specific sites. To properly interpret the maps, the planning scheme must be referred to.

Active and Public Transport (APT) consists of the Pathway and Ferry networks.

Not adopted by Council.

Based on Cadastral Data provided with the permission of the Department of Natural Resources and Mines.

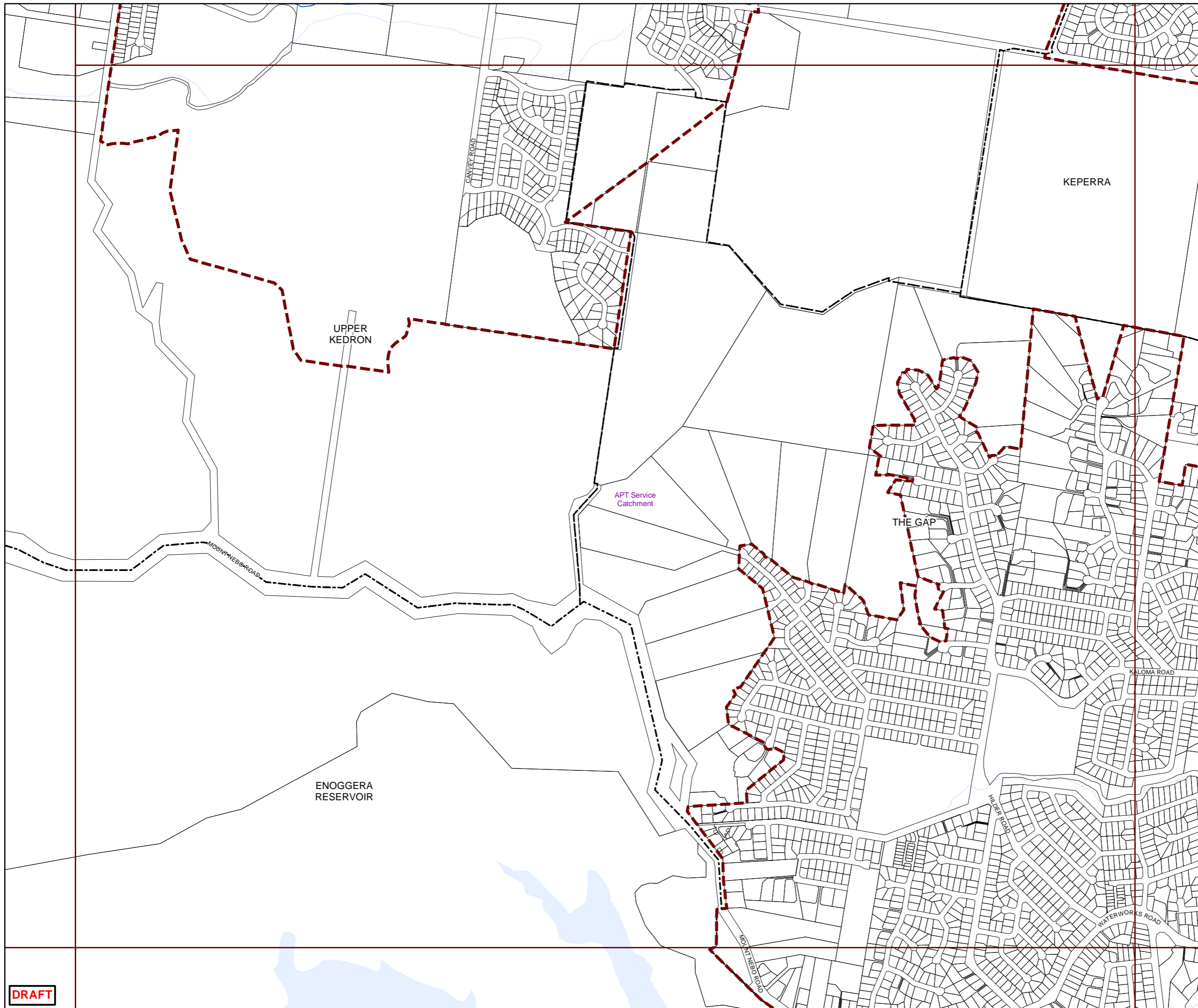
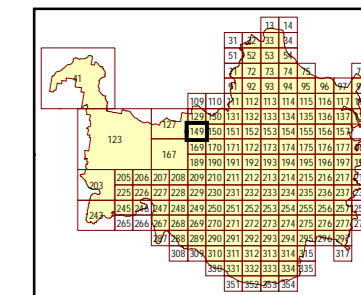
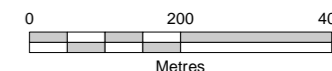
While every care is taken to ensure the accuracy of this data, the Brisbane City Council and the copyright owners, in permitting the use of this data, make no representations or warranties about its accuracy, reliability, completeness or suitability for any particular purpose and disclaims all responsibility and all liability (including without limitation, liability in negligence) for all expenses, losses, damages (including indirect or consequential damage) and costs which you might incur as a result of the data being inaccurate or incomplete in any way and for any reason.

© The State of Queensland (Department of Natural Resources and Mines) (2017)  
© Brisbane City Council (2017)



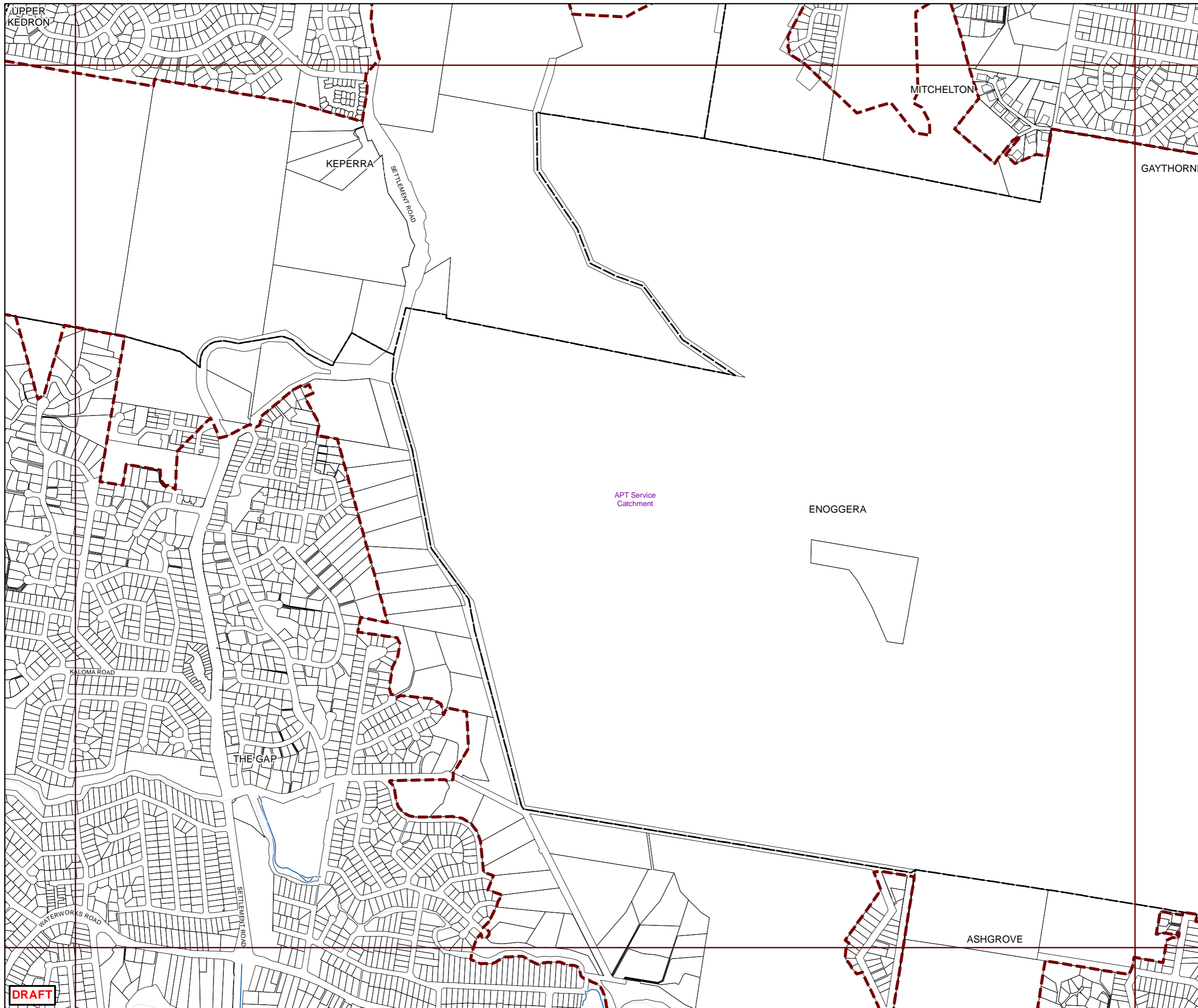
Projection: Map Grid of Australia, Zone 56  
Horizontal Datum: Geocentric Datum of Australia 1994

Approximate Scale @ A3 1:10,000



**DRAFT**





**DRAFT**



**BRISBANE CITY**  
City Plan  
Local Government  
Infrastructure Plan

**Future infrastructure**

Ferry terminal - new and upgraded

Bikeway

RiverWalk

**Existing infrastructure**

Ferry terminal

Bikeway

**Boundaries**

Suburb boundaries

Priority infrastructure area

APT service catchments

Property boundaries

Individual network map boundaries

Waterways

**NOTES**

This map is notional only and should not be used for interpreting City Plan provisions relating to specific sites. To properly interpret the maps, the planning scheme must be referred to.

Active and Public Transport (APT) consists of the Pathway and Ferry networks.

Not adopted by Council.

Based on Cadastral Data provided with the permission of the Department of Natural Resources and Mines.

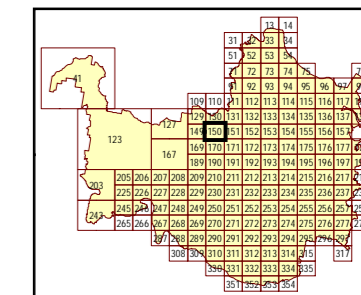
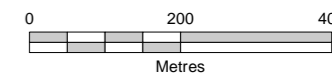
While every care is taken to ensure the accuracy of this data, the Brisbane City Council and the copyright owners, in permitting the use of this data, make no representations or warranties about its accuracy, reliability, completeness or suitability for any particular purpose and disclaims all responsibility and all liability (including without limitation, liability in negligence) for all expenses, losses, damages (including indirect or consequential damage) and costs which you might incur as a result of the data being inaccurate or incomplete in any way and for any reason.

© The State of Queensland (Department of Natural Resources and Mines) (2017)  
© Brisbane City Council (2017)



Projection: Map Grid of Australia, Zone 56  
Horizontal Datum: Geocentric Datum of Australia 1994

Approximate Scale @ A3 1:10,000



Plans for Trunk Infrastructure  
Active and Public Transport  
Network - Map APT150



**Future infrastructure**

Ferry terminal - new and upgraded

Bikeway

RiverWalk

**Existing infrastructure**

Ferry terminal

Bikeway

**Boundaries**

Suburb boundaries

Priority infrastructure area

APT service catchments

Property boundaries

Individual network map boundaries

Waterways

**NOTES**

This map is notional only and should not be used for interpreting City Plan provisions relating to specific sites. To properly interpret the maps, the planning scheme must be referred to.

Active and Public Transport (APT) consists of the Pathway and Ferry networks.

Not adopted by Council.

Based on Cadastral Data provided with the permission of the Department of Natural Resources and Mines.

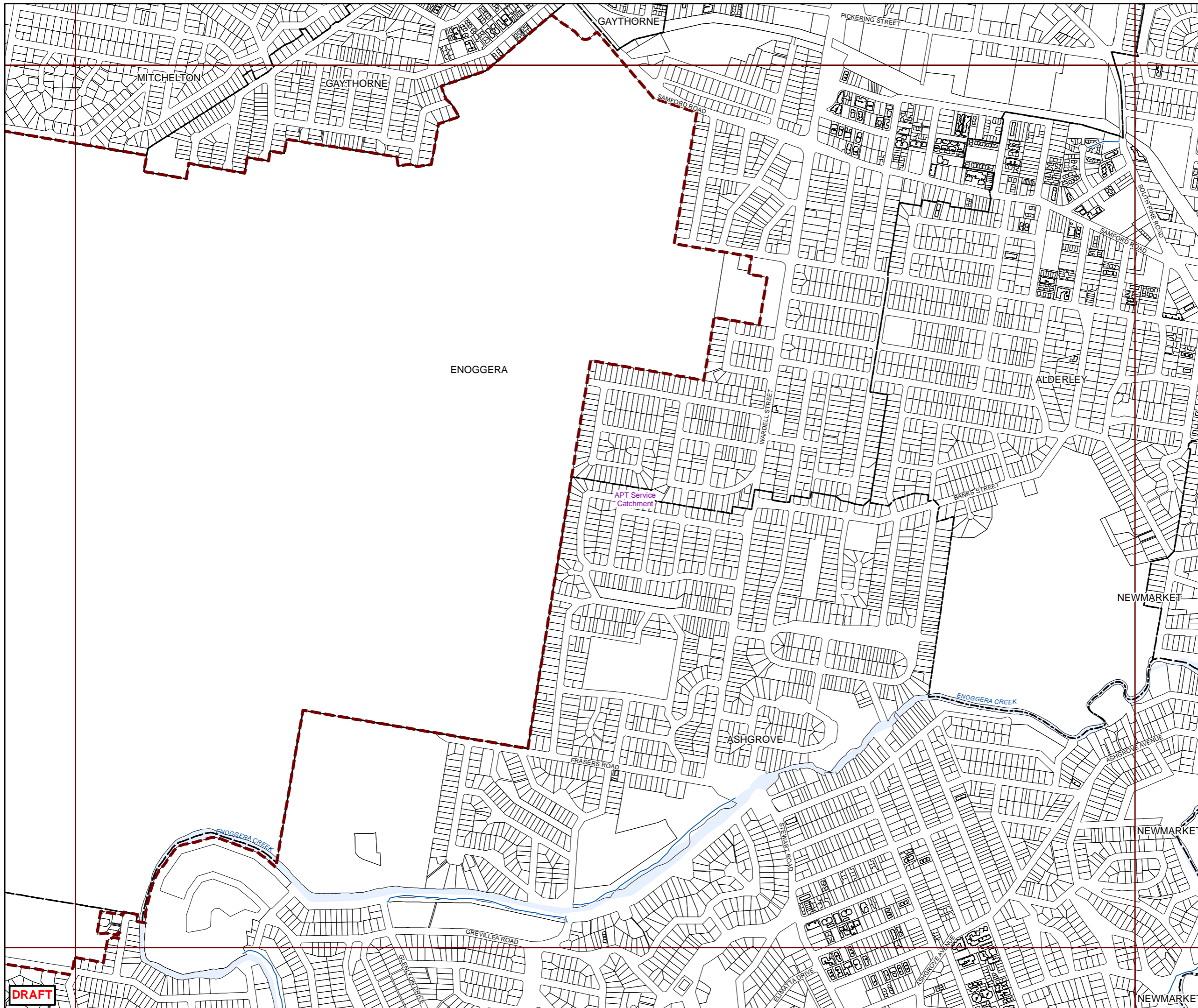
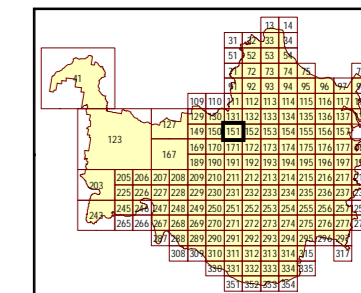
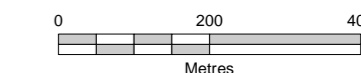
While every care is taken to ensure the accuracy of this data, the Brisbane City Council and the copyright owners, in permitting the use of this data, make no representations or warranties about its accuracy, reliability, completeness or suitability for any particular purpose and disclaims all responsibility and all liability (including without limitation, liability in negligence) for all expenses, losses, damages (including indirect or consequential damage) and costs which you might incur as a result of the data being inaccurate or incomplete in any way and for any reason.

© The State of Queensland (Department of Natural Resources and Mines) (2017)  
© Brisbane City Council (2017)



Projection: Map Grid of Australia, Zone 56  
Horizontal Datum: Geocentric Datum of Australia 1994

Approximate Scale @ A3 1:10,000



Plans for Trunk Infrastructure  
Active and Public Transport  
Network - Map APT151



**BRISBANE CITY**  
City Plan  
Local Government  
Infrastructure Plan

**Future infrastructure**

Ferry terminal - new and upgraded

Bikeway

RiverWalk

**Existing infrastructure**

Ferry terminal

Bikeway

**Boundaries**

Suburb boundaries

Priority infrastructure area

APT service catchments

Property boundaries

Individual network map boundaries

Waterways

**NOTES**

This map is notional only and should not be used for interpreting City Plan provisions relating to specific sites. To properly interpret the maps, the planning scheme must be referred to.

Active and Public Transport (APT) consists of the Pathway and Ferry networks.

Not adopted by Council.

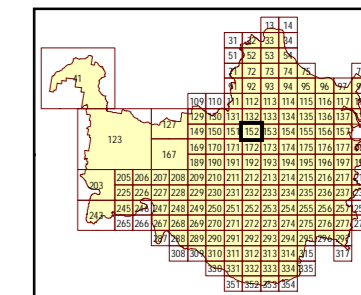
Based on Cadastral Data provided with the permission of the Department of Natural Resources and Mines.

While every care is taken to ensure the accuracy of this data, the Brisbane City Council and the copyright owners, in permitting the use of this data, make no representations or warranties about its accuracy, reliability, completeness or suitability for any particular purpose and disclaims all responsibility and all liability (including without limitation, liability in negligence) for all expenses, losses, damages (including indirect or consequential damage) and costs which you might incur as a result of the data being inaccurate or incomplete in any way and for any reason.

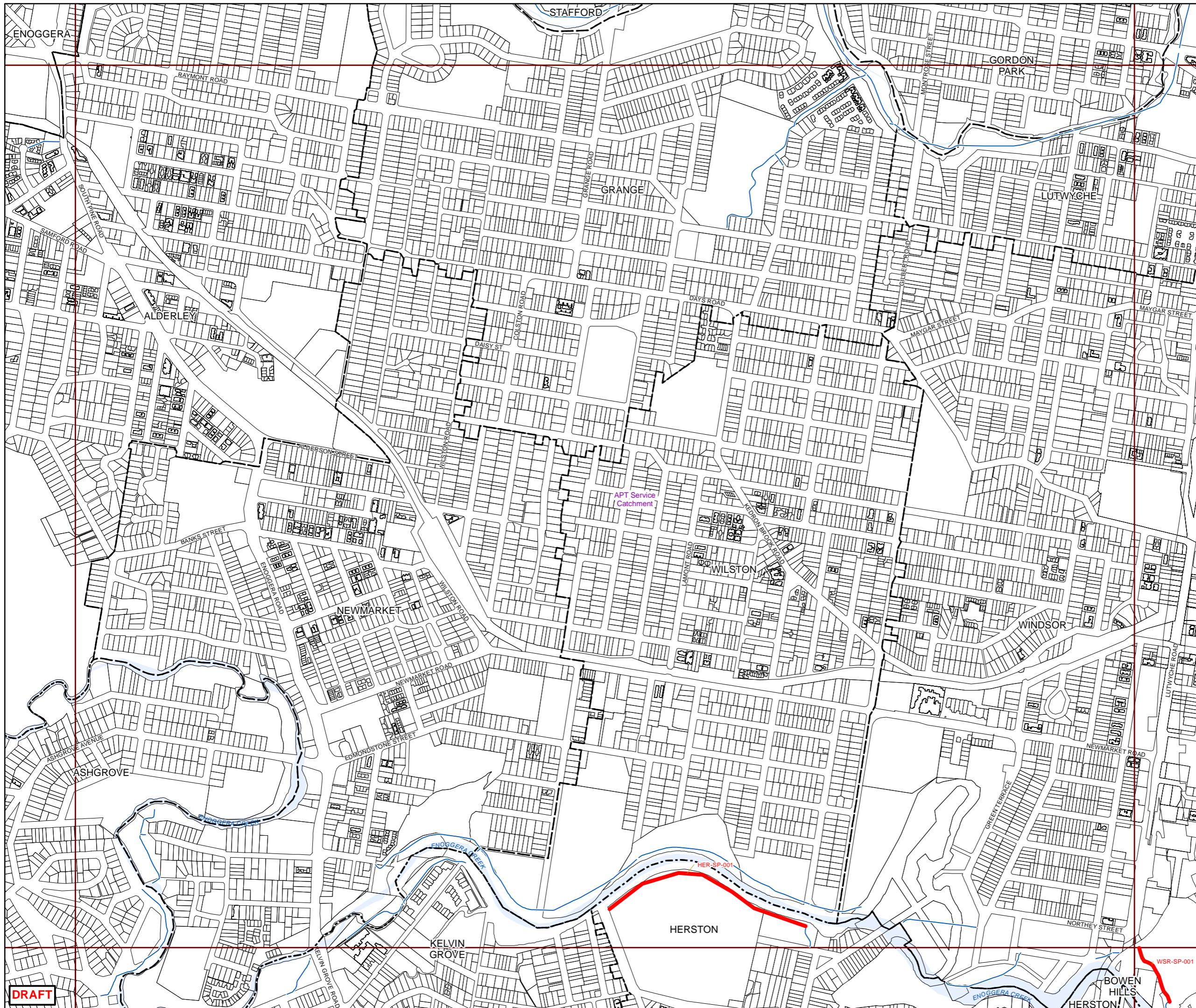
© The State of Queensland (Department of Natural Resources and Mines) (2017)  
© Brisbane City Council (2017)

Projection: Map Grid of Australia, Zone 56  
Horizontal Datum: Geocentric Datum of Australia 1994

Approximate Scale @ A3 1:10,000



Plans for Trunk Infrastructure  
Active and Public Transport  
Network - Map APT152



**DRAFT**



**Future infrastructure**

Ferry terminal - new and upgraded

Bikeway

RiverWalk

**Existing infrastructure**

Ferry terminal

Bikeway

**Boundaries**

Suburb boundaries

Priority infrastructure area

APT service catchments

Property boundaries

Individual network map boundaries

Waterways

**NOTES**

This map is notional only and should not be used for interpreting City Plan provisions relating to specific sites. To properly interpret the maps, the planning scheme must be referred to.

Active and Public Transport (APT) consists of the Pathway and Ferry networks.

Not adopted by Council.

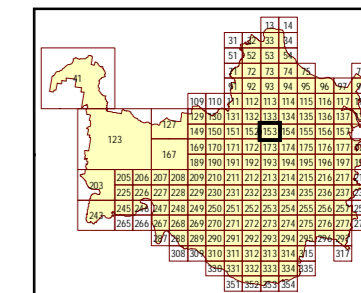
Based on Cadastral Data provided with the permission of the Department of Natural Resources and Mines.

While every care is taken to ensure the accuracy of this data, the Brisbane City Council and the copyright owners, in permitting the use of this data, make no representations or warranties about its accuracy, reliability, completeness or suitability for any particular purpose and disclaims all responsibility and all liability (including without limitation, liability in negligence) for all expenses, losses, damages (including indirect or consequential damage) and costs which you might incur as a result of the data being inaccurate or incomplete in any way and for any reason.

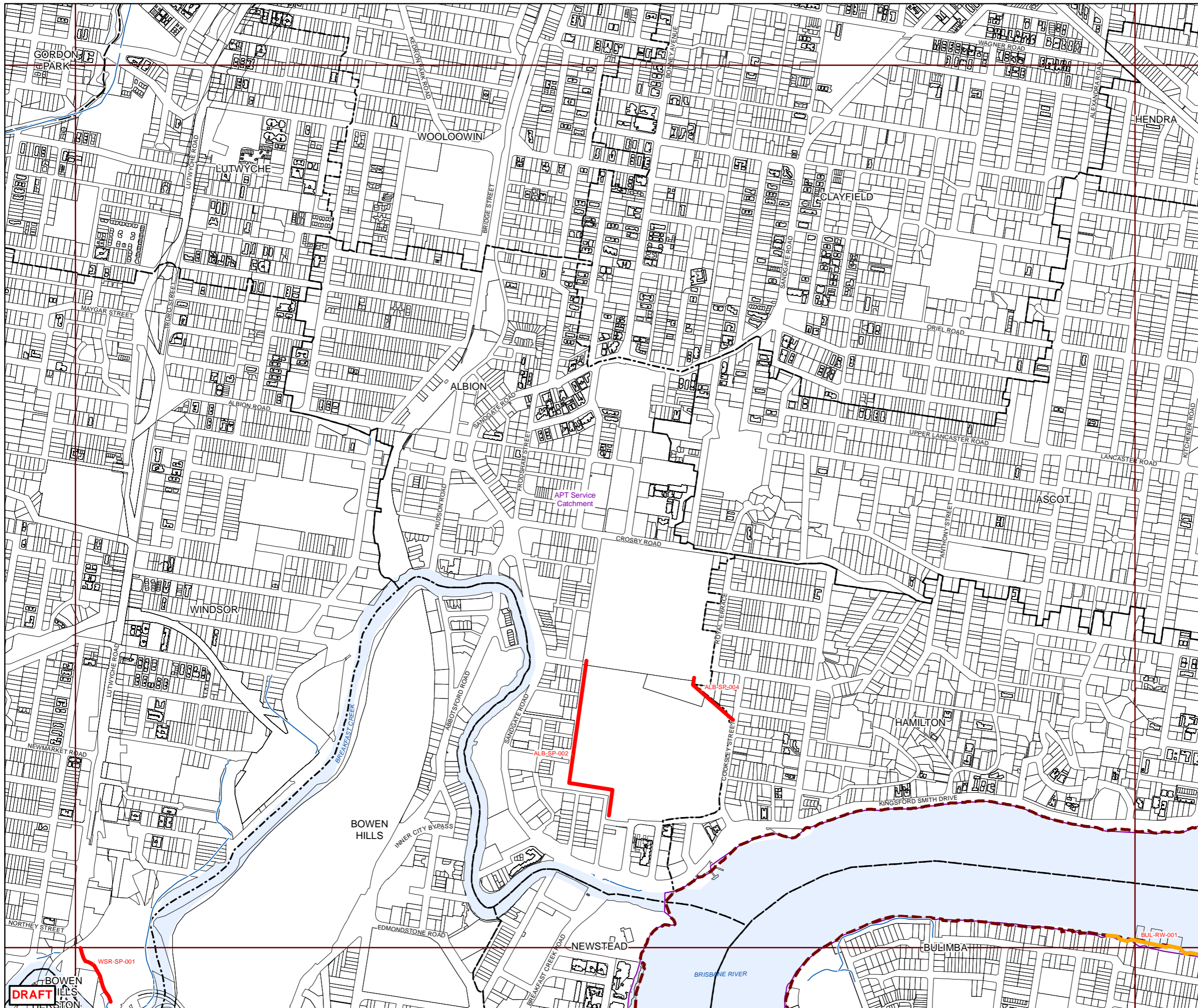
© The State of Queensland (Department of Natural Resources and Mines) (2017)  
© Brisbane City Council (2017)

Projection: Map Grid of Australia, Zone 56  
Horizontal Datum: Geocentric Datum of Australia 1994

Approximate Scale @ A3 1:10,000



Plans for Trunk Infrastructure  
Active and Public Transport  
Network - Map APT153



**DRAFT**



**BRISBANE CITY**  
City Plan  
Local Government  
Infrastructure Plan

**Future infrastructure**

Ferry terminal - new and upgraded

Bikeway

RiverWalk

**Existing infrastructure**

Ferry terminal

Bikeway

**Boundaries**

Suburb boundaries

Priority infrastructure area

APT service catchments

Property boundaries

Individual network map boundaries

Waterways

**NOTES**

This map is notional only and should not be used for interpreting City Plan provisions relating to specific sites. To properly interpret the maps, the planning scheme must be referred to.

Active and Public Transport (APT) consists of the Pathway and Ferry networks.

Not adopted by Council.

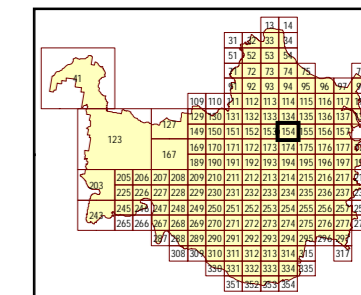
Based on Cadastral Data provided with the permission of the Department of Natural Resources and Mines.

While every care is taken to ensure the accuracy of this data, the Brisbane City Council and the copyright owners, in permitting the use of this data, make no representations or warranties about its accuracy, reliability, completeness or suitability for any particular purpose and disclaims all responsibility and all liability (including without limitation, liability in negligence) for all expenses, losses, damages (including indirect or consequential damage) and costs which you might incur as a result of the data being inaccurate or incomplete in any way and for any reason.

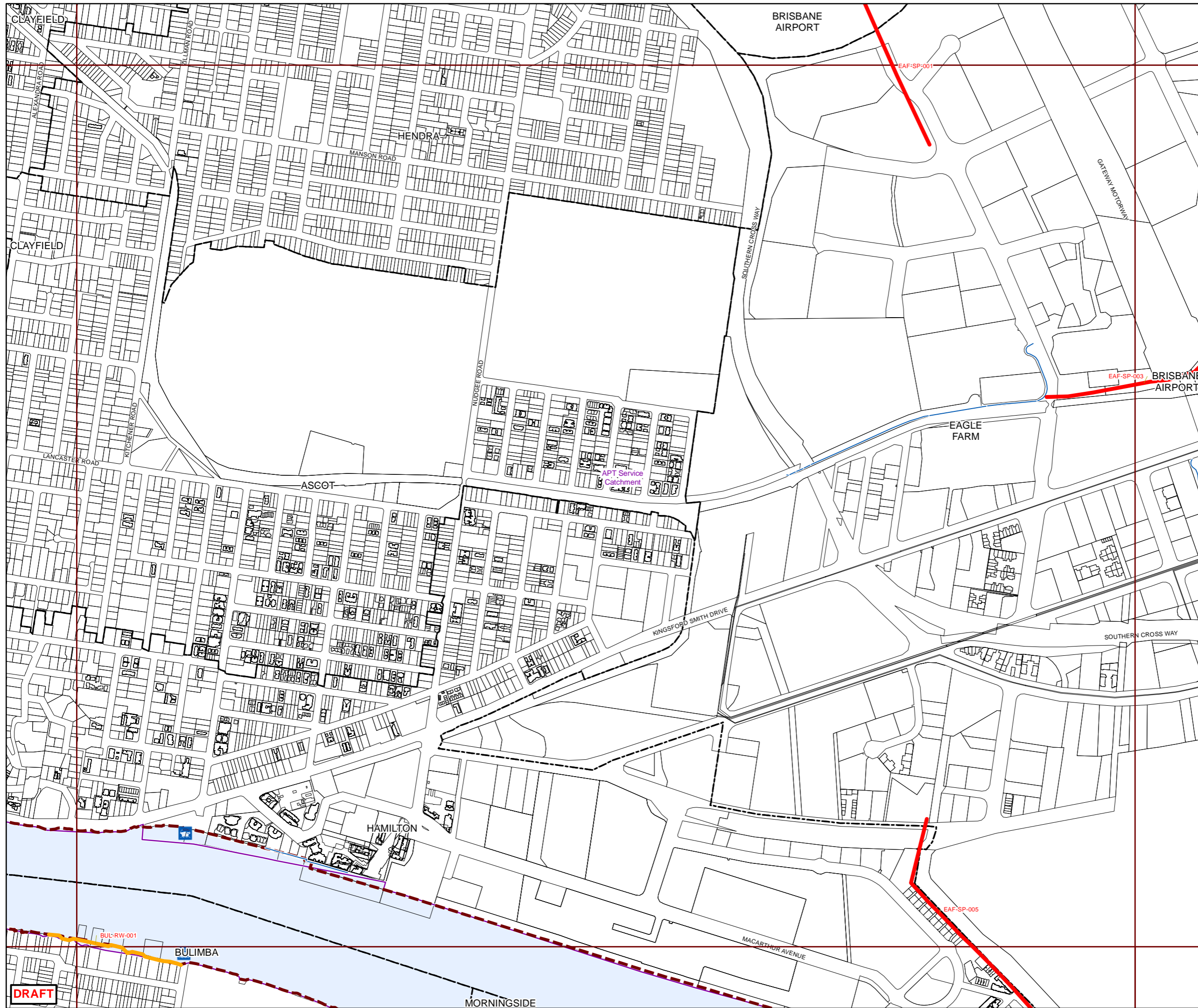
© The State of Queensland (Department of Natural Resources and Mines) (2017)  
© Brisbane City Council (2017)

Projection: Map Grid of Australia, Zone 56  
Horizontal Datum: Geocentric Datum of Australia 1994

Approximate Scale @ A3 1:10,000



Plans for Trunk Infrastructure  
Active and Public Transport  
Network - Map APT154



**DRAFT**



**Future infrastructure**

Ferry terminal - new and upgraded

Bikeway

RiverWalk

**Existing infrastructure**

Ferry terminal

Bikeway

**Boundaries**

Suburb boundaries

Priority infrastructure area

APT service catchments

Property boundaries

Individual network map boundaries

Waterways

**NOTES**

This map is notional only and should not be used for interpreting City Plan provisions relating to specific sites. To properly interpret the maps, the planning scheme must be referred to.

Active and Public Transport (APT) consists of the Pathway and Ferry networks.

Not adopted by Council.

Based on Cadastral Data provided with the permission of the Department of Natural Resources and Mines.

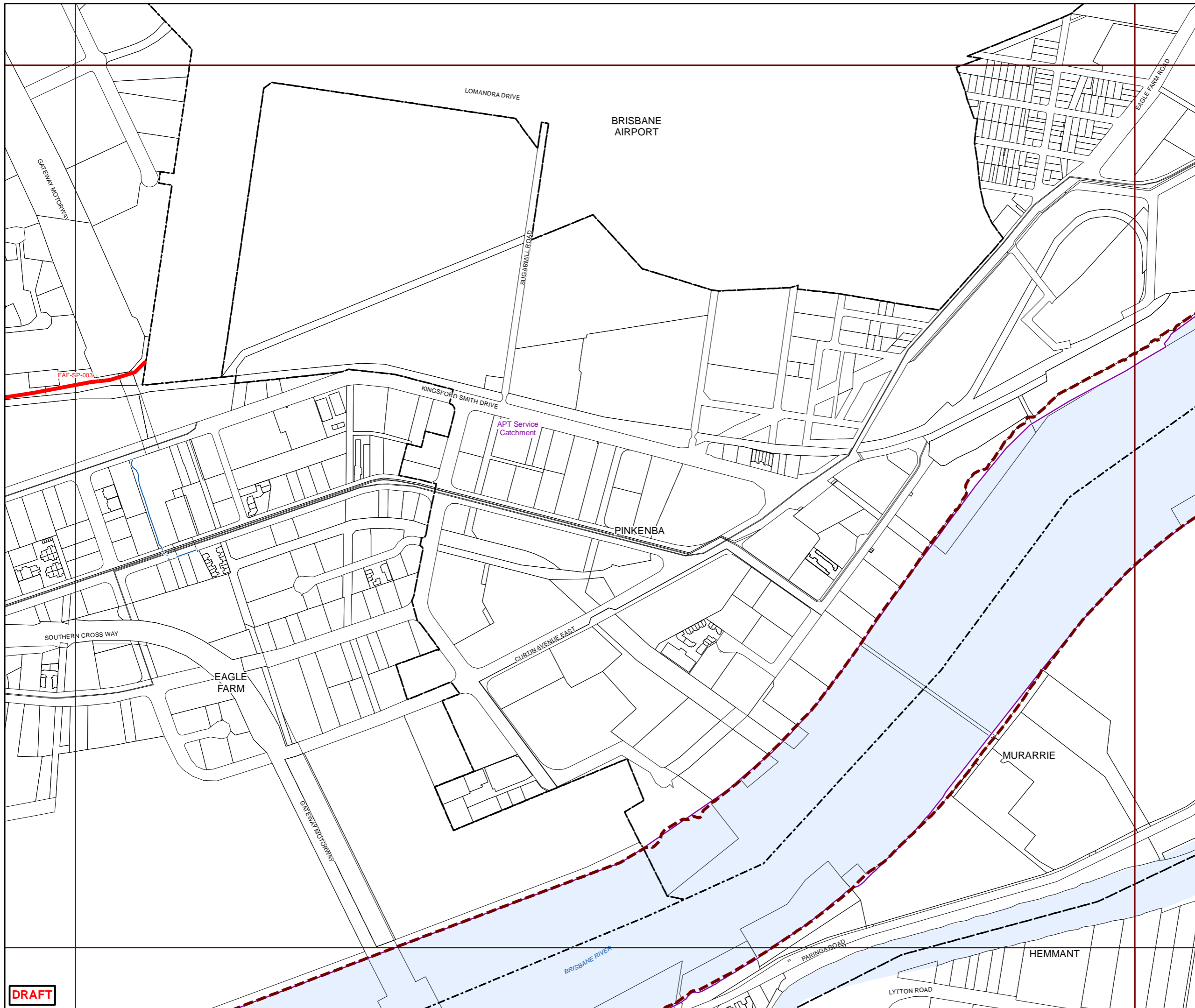
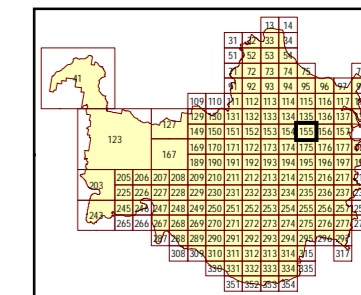
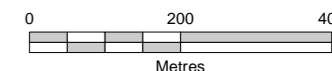
While every care is taken to ensure the accuracy of this data, the Brisbane City Council and the copyright owners, in permitting the use of this data, make no representations or warranties about its accuracy, reliability, completeness or suitability for any particular purpose and disclaims all responsibility and all liability (including without limitation, liability in negligence) for all expenses, losses, damages (including indirect or consequential damage) and costs which you might incur as a result of the data being inaccurate or incomplete in any way and for any reason.

© The State of Queensland (Department of Natural Resources and Mines) (2017)  
© Brisbane City Council (2017)



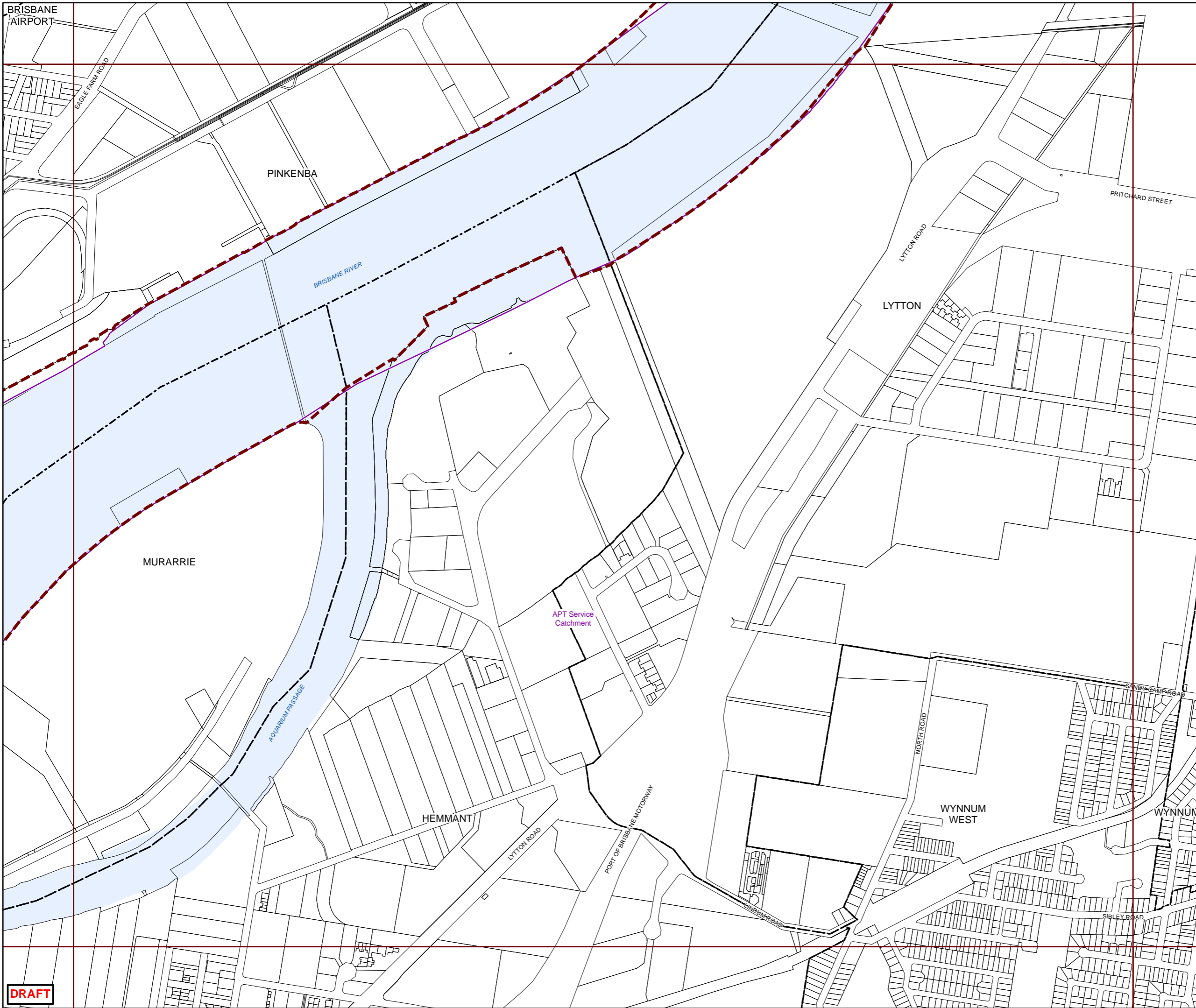
Projection: Map Grid of Australia, Zone 56  
Horizontal Datum: Geocentric Datum of Australia 1994

Approximate Scale @ A3 1:10,000



**DRAFT**

Plans for Trunk Infrastructure  
Active and Public Transport  
Network - Map APT155



**DRAFT**



**BRISBANE CITY**  
City Plan  
Local Government  
Infrastructure Plan

**Future infrastructure**

Ferry terminal - new and upgraded

Bikeway

RiverWalk

**Existing infrastructure**

Ferry terminal

Bikeway

**Boundaries**

Suburb boundaries

Priority infrastructure area

APT service catchments

Property boundaries

Individual network map boundaries

Waterways

**NOTES**

This map is notional only and should not be used for interpreting City Plan provisions relating to specific sites. To properly interpret the maps, the planning scheme must be referred to.

Active and Public Transport (APT) consists of the Pathway and Ferry networks.

Not adopted by Council.

Based on Cadastral Data provided with the permission of the Department of Natural Resources and Mines.

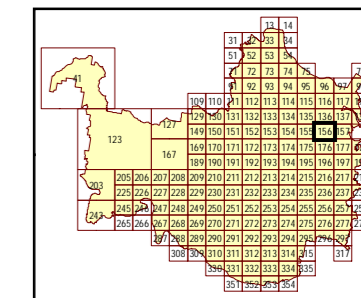
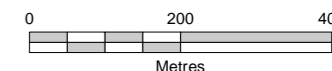
While every care is taken to ensure the accuracy of this data, the Brisbane City Council and the copyright owners, in permitting the use of this data, make no representations or warranties about its accuracy, reliability, completeness or suitability for any particular purpose and disclaims all responsibility and all liability (including without limitation, liability in negligence) for all expenses, losses, damages (including indirect or consequential damage) and costs which you might incur as a result of the data being inaccurate or incomplete in any way and for any reason.

© The State of Queensland (Department of Natural Resources and Mines) (2017)  
© Brisbane City Council (2017)



Projection: Map Grid of Australia, Zone 56  
Horizontal Datum: Geocentric Datum of Australia 1994

Approximate Scale @ A3 1:10,000



Plans for Trunk Infrastructure  
Active and Public Transport  
Network - Map APT156



**Future infrastructure**

Ferry terminal - new and upgraded

Bikeway

RiverWalk

**Existing infrastructure**

Ferry terminal

Bikeway

**Boundaries**

Suburb boundaries

Priority infrastructure area

APT service catchments

Property boundaries

Individual network map boundaries

Waterways

**NOTES**

This map is notional only and should not be used for interpreting City Plan provisions relating to specific sites. To properly interpret the maps, the planning scheme must be referred to.

Active and Public Transport (APT) consists of the Pathway and Ferry networks.

Not adopted by Council.

Based on Cadastral Data provided with the permission of the Department of Natural Resources and Mines.

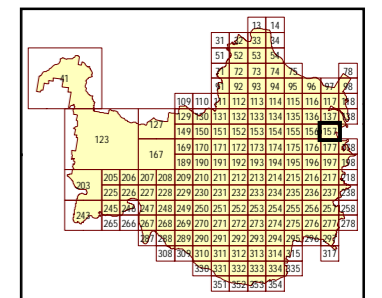
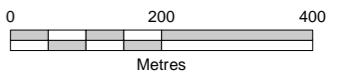
While every care is taken to ensure the accuracy of this data, the Brisbane City Council and the copyright owners, in permitting the use of this data, make no representations or warranties about its accuracy, reliability, completeness or suitability for any particular purpose and disclaims all responsibility and all liability (including without limitation, liability in negligence) for all expenses, losses, damages (including indirect or consequential damage) and costs which you might incur as a result of the data being inaccurate or incomplete in any way and for any reason.

© The State of Queensland (Department of Natural Resources and Mines) (2017)  
© Brisbane City Council (2017)

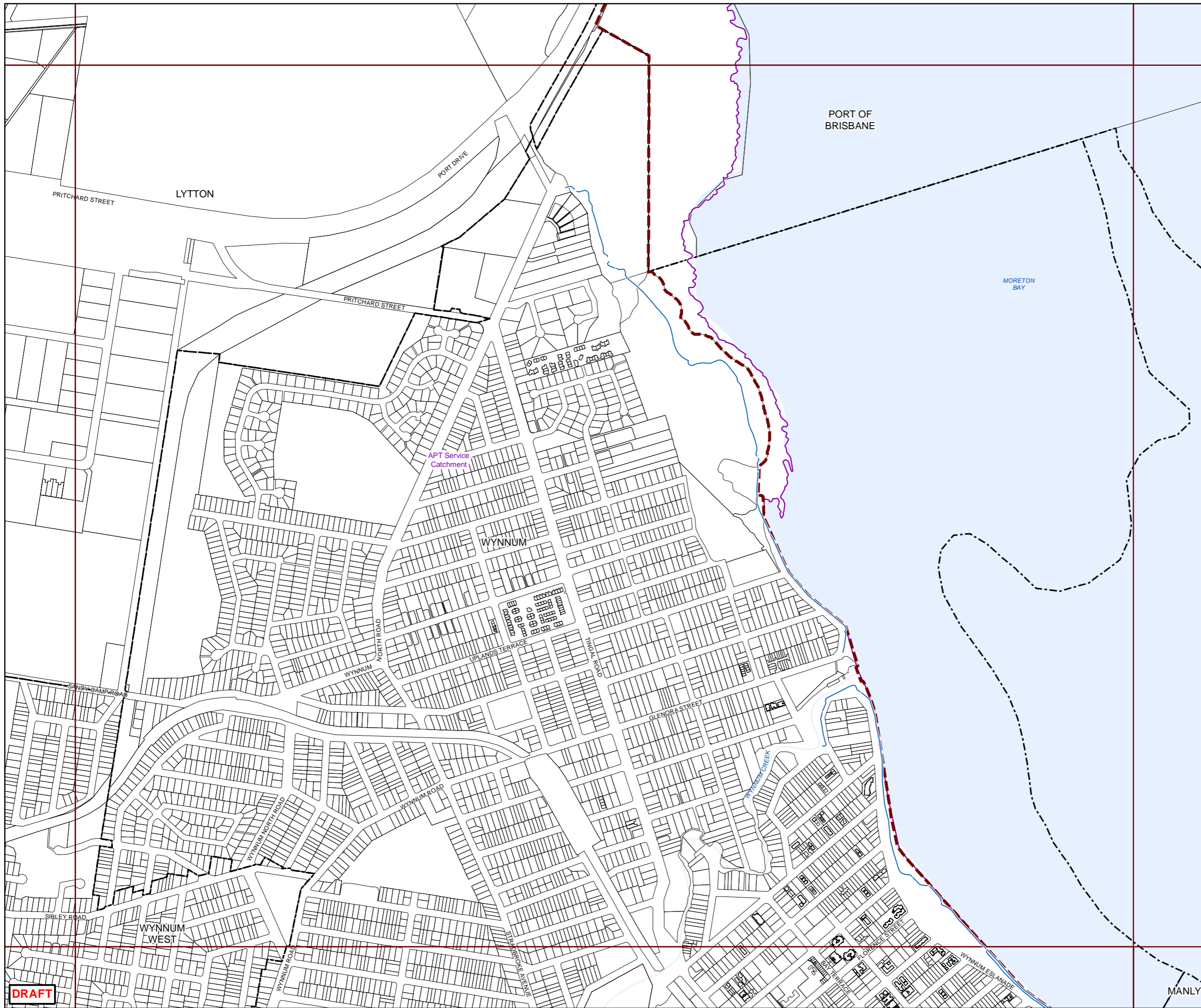


Projection: Map Grid of Australia, Zone 56  
Horizontal Datum: Geocentric Datum of Australia 1994

Approximate Scale @ A3 1:10,000



Plans for Trunk Infrastructure  
Active and Public Transport  
Network - Map APT157



**DRAFT**





**Future infrastructure**

Ferry terminal - new and upgraded

Bikeway

RiverWalk

**Existing infrastructure**

Ferry terminal

Bikeway

**Boundaries**

Suburb boundaries

Priority infrastructure area

APT service catchments

Property boundaries

Individual network map boundaries

Waterways

**NOTES**

This map is notional only and should not be used for interpreting City Plan provisions relating to specific sites. To properly interpret the maps, the planning scheme must be referred to.

Active and Public Transport (APT) consists of the Pathway and Ferry networks.

Not adopted by Council.

Based on Cadastral Data provided with the permission of the Department of Natural Resources and Mines.

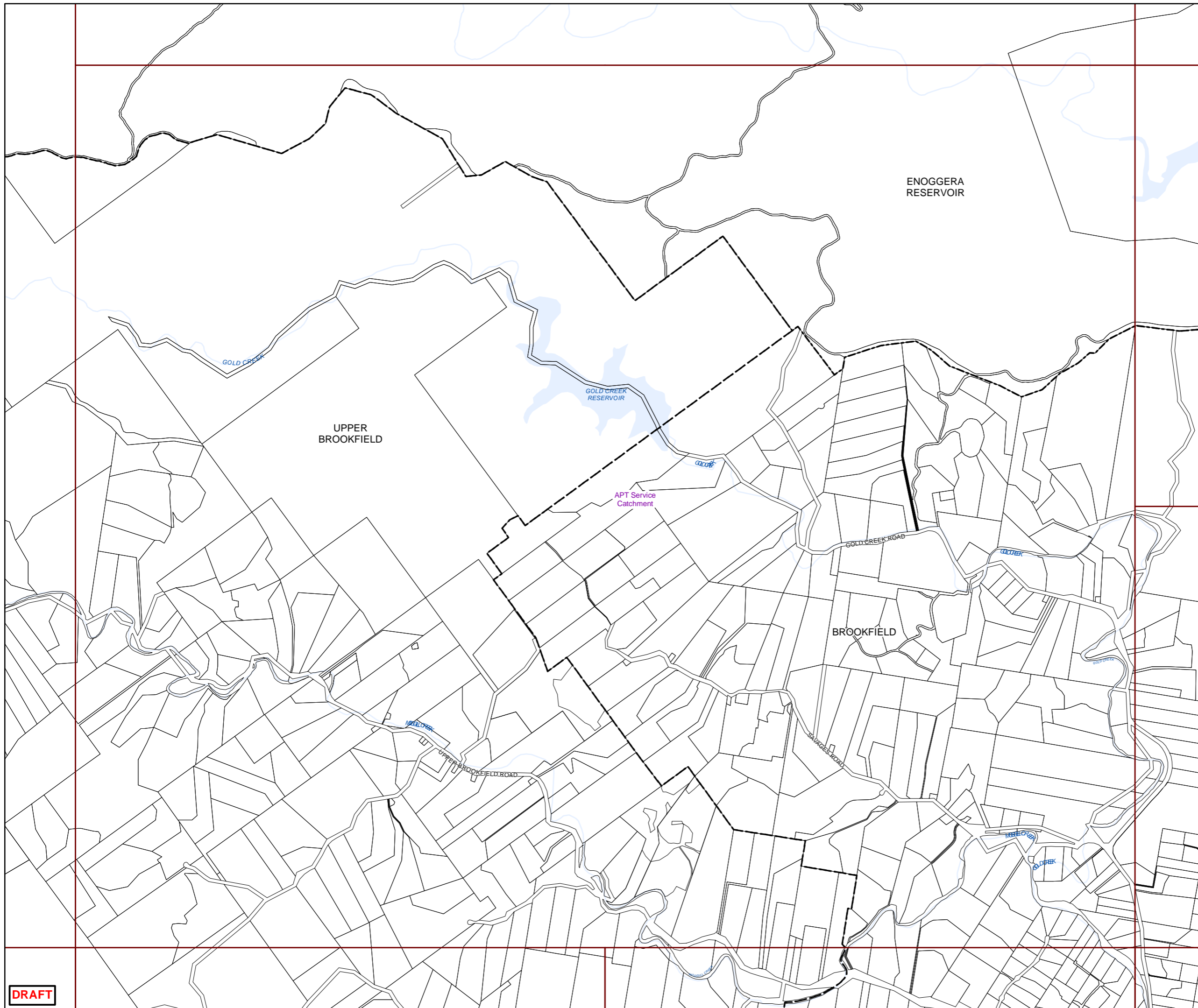
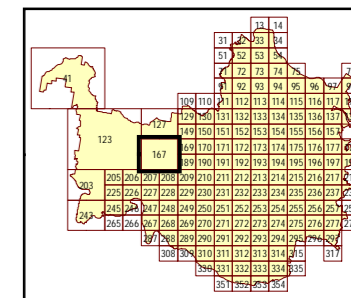
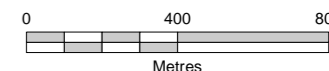
While every care is taken to ensure the accuracy of this data, the Brisbane City Council and the copyright owners, in permitting the use of this data, make no representations or warranties about its accuracy, reliability, completeness or suitability for any particular purpose and disclaims all responsibility and all liability (including without limitation, liability in negligence) for all expenses, losses, damages (including indirect or consequential damage) and costs which you might incur as a result of the data being inaccurate or incomplete in any way and for any reason.

© The State of Queensland (Department of Natural Resources and Mines) (2017)  
© Brisbane City Council (2017)



Projection: Map Grid of Australia, Zone 56  
Horizontal Datum: Geocentric Datum of Australia 1994

Approximate Scale @ A3 1:20,000



**DRAFT**



**Future infrastructure**

Ferry terminal - new and upgraded

Bikeway

RiverWalk

**Existing infrastructure**

Ferry terminal

Bikeway

**Boundaries**

Suburb boundaries

Priority infrastructure area

APT service catchments

Property boundaries

Individual network map boundaries

Waterways

**NOTES**

This map is notional only and should not be used for interpreting City Plan provisions relating to specific sites. To properly interpret the maps, the planning scheme must be referred to.

Active and Public Transport (APT) consists of the Pathway and Ferry networks.

Not adopted by Council.

Based on Cadastral Data provided with the permission of the Department of Natural Resources and Mines.

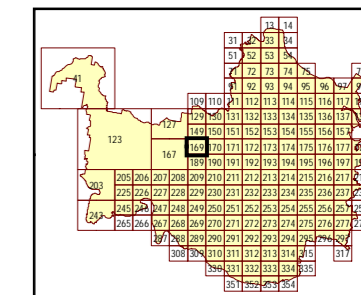
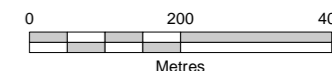
While every care is taken to ensure the accuracy of this data, the Brisbane City Council and the copyright owners, in permitting the use of this data, make no representations or warranties about its accuracy, reliability, completeness or suitability for any particular purpose and disclaims all responsibility and all liability (including without limitation, liability in negligence) for all expenses, losses, damages (including indirect or consequential damage) and costs which you might incur as a result of the data being inaccurate or incomplete in any way and for any reason.

© The State of Queensland (Department of Natural Resources and Mines) (2017)  
© Brisbane City Council (2017)

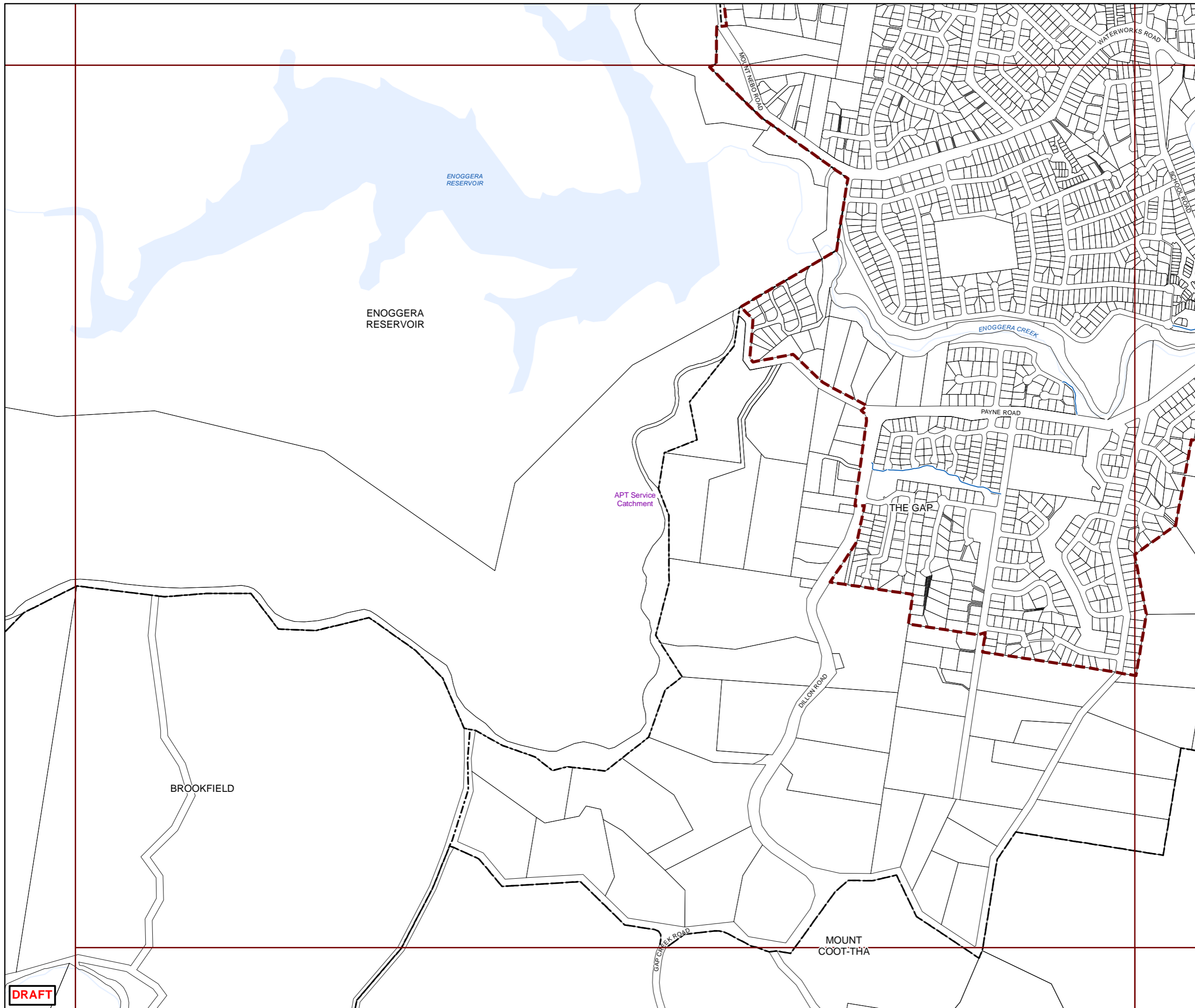


Projection: Map Grid of Australia, Zone 56  
Horizontal Datum: Geocentric Datum of Australia 1994

Approximate Scale @ A3 1:10,000



Plans for Trunk Infrastructure  
Active and Public Transport  
Network - Map APT169



**DRAFT**



**BRISBANE CITY**  
City Plan  
Local Government  
Infrastructure Plan

**Future infrastructure**

Ferry terminal - new and upgraded

Bikeway

RiverWalk

**Existing infrastructure**

Ferry terminal

Bikeway

**Boundaries**

Suburb boundaries

Priority infrastructure area

APT service catchments

Property boundaries

Individual network map boundaries

Waterways

**NOTES**

This map is notional only and should not be used for interpreting City Plan provisions relating to specific sites. To properly interpret the maps, the planning scheme must be referred to.

Active and Public Transport (APT) consists of the Pathway and Ferry networks.

Not adopted by Council.

Based on Cadastral Data provided with the permission of the Department of Natural Resources and Mines.

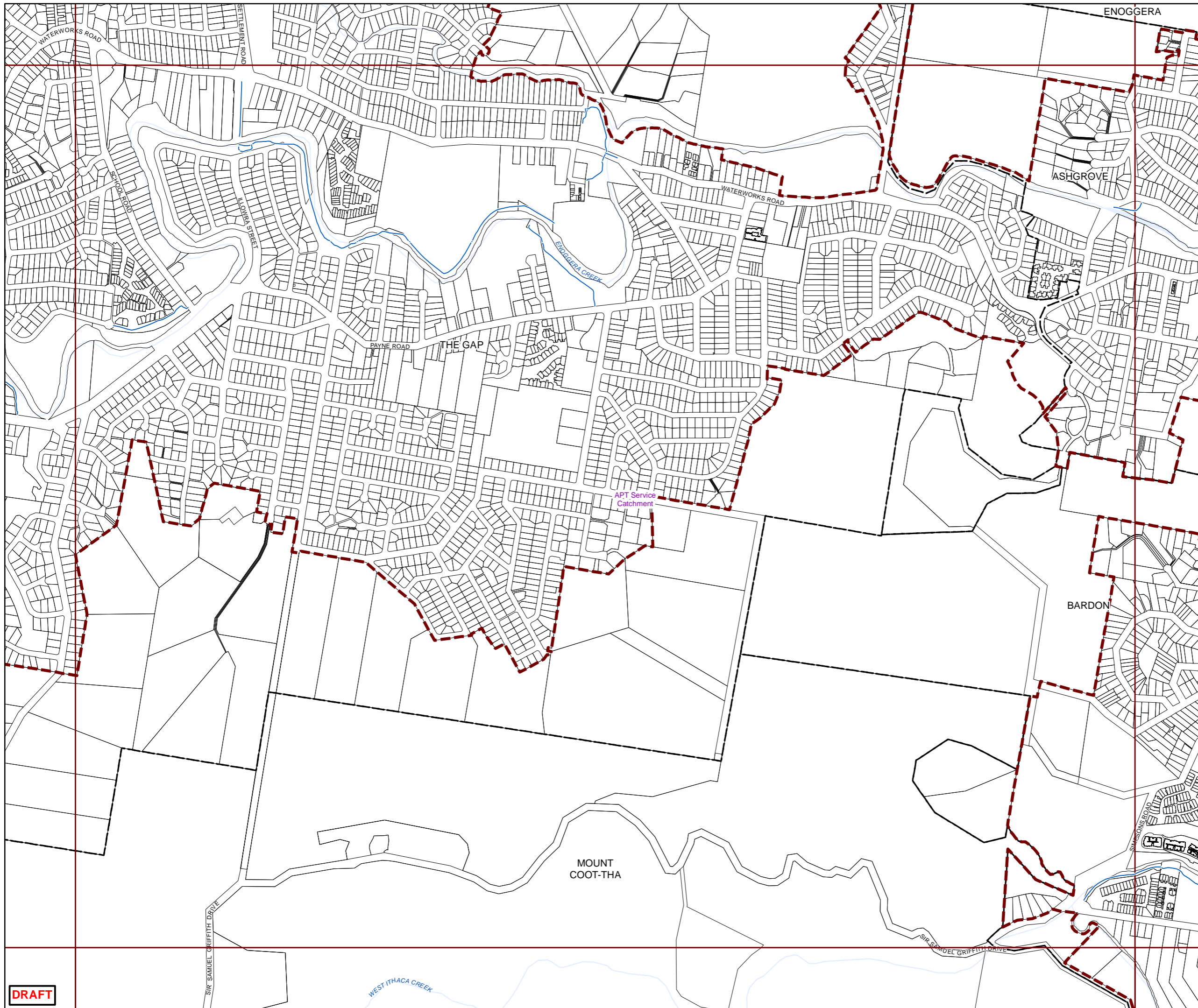
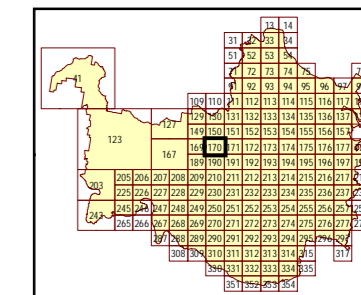
While every care is taken to ensure the accuracy of this data, the Brisbane City Council and the copyright owners, in permitting the use of this data, make no representations or warranties about its accuracy, reliability, completeness or suitability for any particular purpose and disclaims all responsibility and all liability (including without limitation, liability in negligence) for all expenses, losses, damages (including indirect or consequential damage) and costs which you might incur as a result of the data being inaccurate or incomplete in any way and for any reason.

© The State of Queensland (Department of Natural Resources and Mines) (2017)  
© Brisbane City Council (2017)



Projection: Map Grid of Australia, Zone 56  
Horizontal Datum: Geocentric Datum of Australia 1994

Approximate Scale @ A3 1:10,000



**DRAFT**

Plans for Trunk Infrastructure  
Active and Public Transport  
Network - Map APT170



**Future infrastructure**

- Ferry terminal - new and upgraded
- Bikeway
- RiverWalk

**Existing infrastructure**

- Ferry terminal
- Bikeway

**Boundaries**

- Suburb boundaries
- Priority infrastructure area
- APT service catchments
- Property boundaries
- Individual network map boundaries
- Waterways

**NOTES**

This map is notional only and should not be used for interpreting City Plan provisions relating to specific sites. To properly interpret the maps, the planning scheme must be referred to.

Active and Public Transport (APT) consists of the Pathway and Ferry networks.

Not adopted by Council.

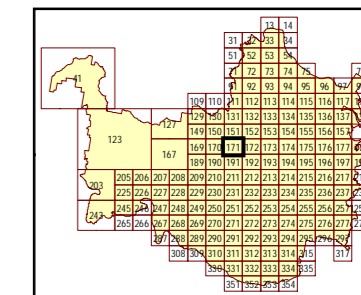
Based on Cadastral Data provided with the permission of the Department of Natural Resources and Mines.

While every care is taken to ensure the accuracy of this data, the Brisbane City Council and the copyright owners, in permitting the use of this data, make no representations or warranties about its accuracy, reliability, completeness or suitability for any particular purpose and disclaims all responsibility and all liability (including without limitation, liability in negligence) for all expenses, losses, damages (including indirect or consequential damage) and costs which you might incur as a result of the data being inaccurate or incomplete in any way and for any reason.

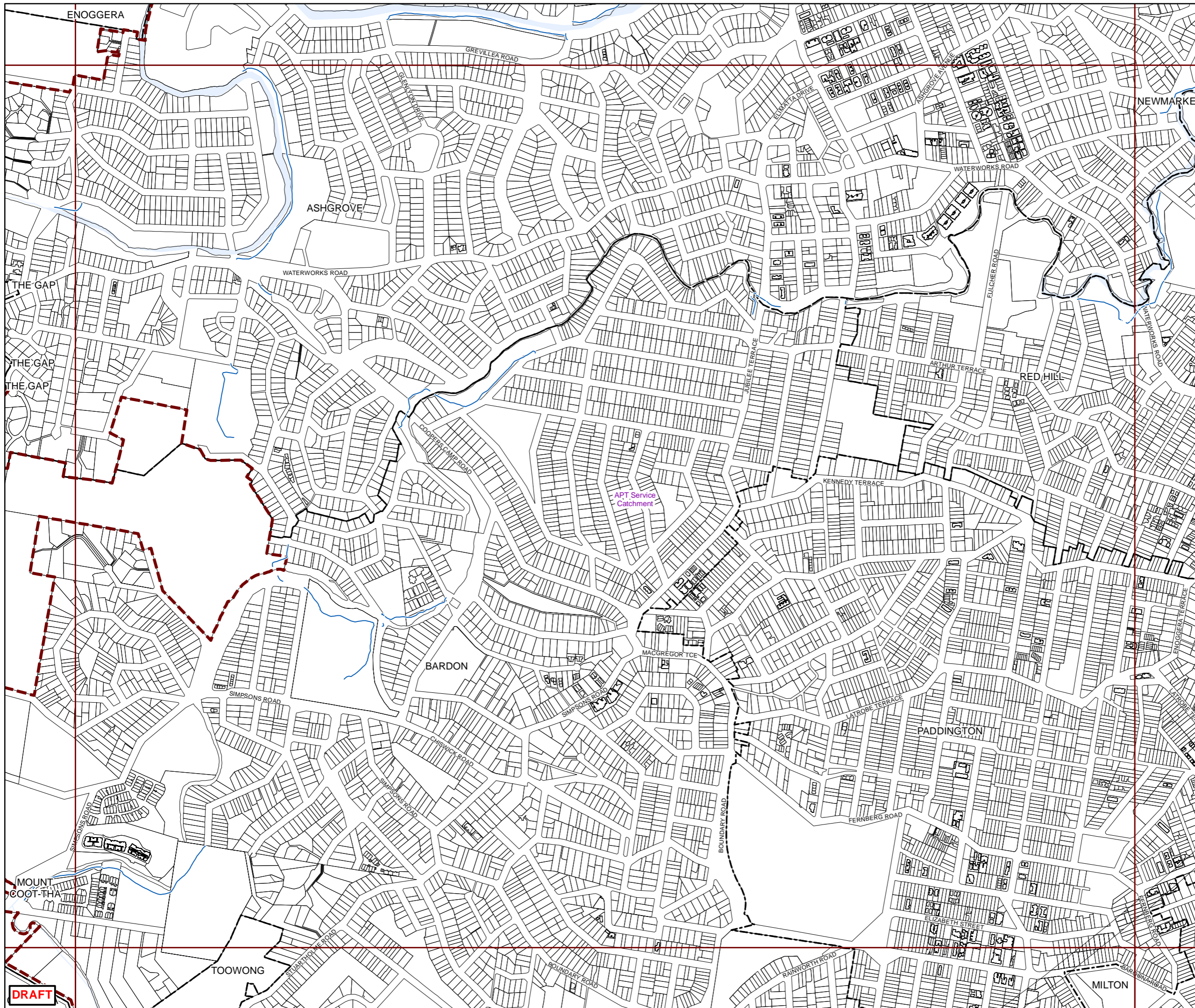
© The State of Queensland (Department of Natural Resources and Mines) (2017)  
© Brisbane City Council (2017)

Projection: Map Grid of Australia, Zone 56  
Horizontal Datum: Geocentric Datum of Australia 1994

Approximate Scale @ A3 1:10,000



Plans for Trunk Infrastructure  
Active and Public Transport  
Network - Map APT171



**DRAFT**



**BRISBANE CITY**  
City Plan  
Local Government  
Infrastructure Plan

**Future infrastructure**

- Ferry terminal - new and upgraded
- Bikeway
- RiverWalk

**Existing infrastructure**

- Ferry terminal
- Bikeway

**Boundaries**

- Suburb boundaries
- Priority infrastructure area
- APT service catchments
- Property boundaries
- Individual network map boundaries
- Waterways

**NOTES**

This map is notional only and should not be used for interpreting City Plan provisions relating to specific sites. To properly interpret the maps, the planning scheme must be referred to.

Active and Public Transport (APT) consists of the Pathway and Ferry networks.

Not adopted by Council.

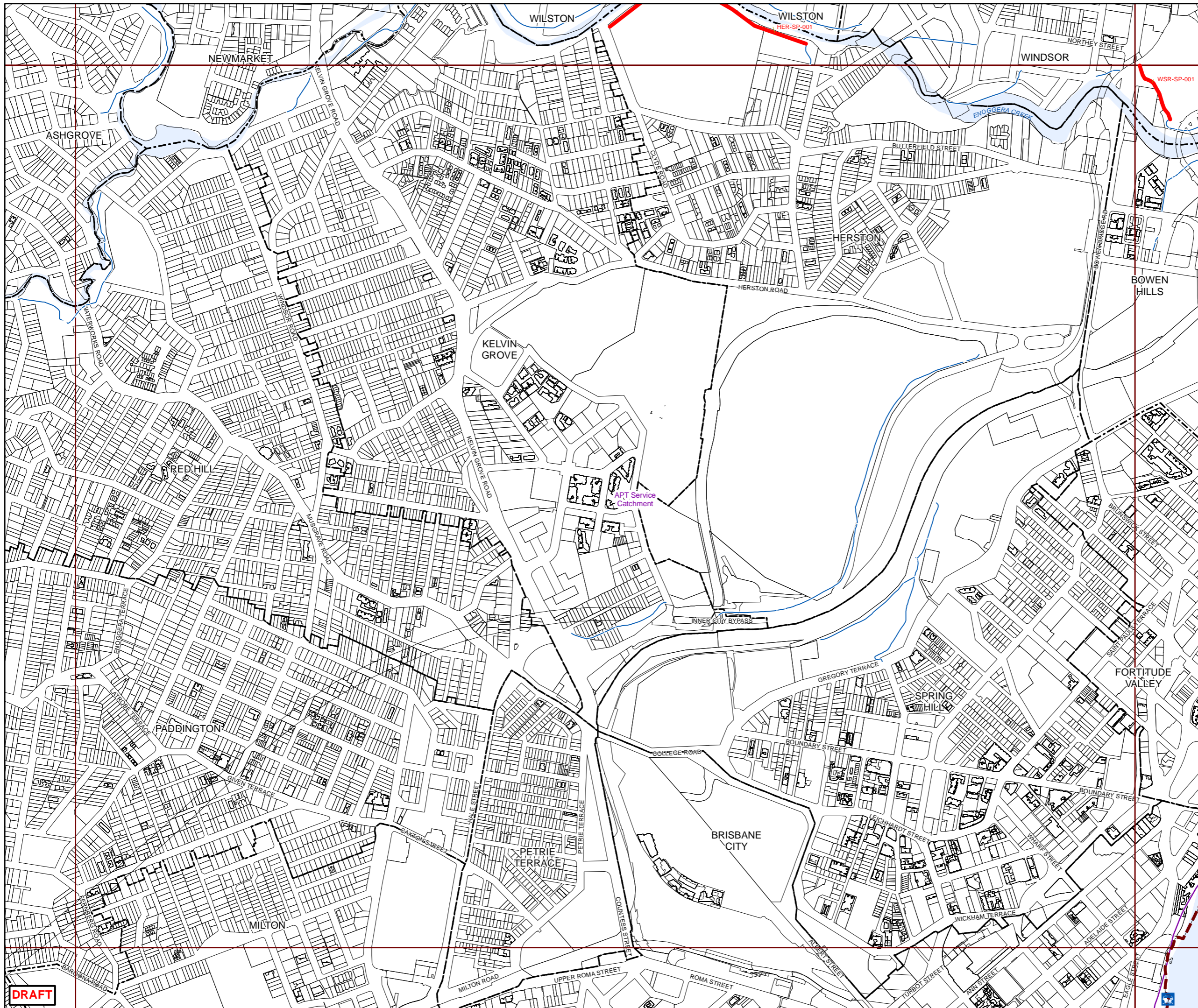
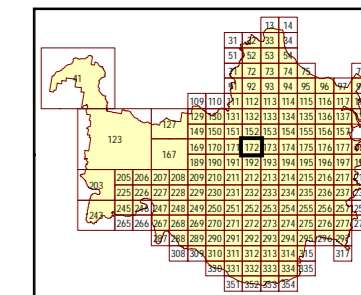
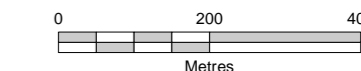
Based on Cadastral Data provided with the permission of the Department of Natural Resources and Mines.

While every care is taken to ensure the accuracy of this data, the Brisbane City Council and the copyright owners, in permitting the use of this data, make no representations or warranties about its accuracy, reliability, completeness or suitability for any particular purpose and disclaims all responsibility and all liability (including without limitation, liability in negligence) for all expenses, losses, damages (including indirect or consequential damage) and costs which you might incur as a result of the data being inaccurate or incomplete in any way and for any reason.

© The State of Queensland (Department of Natural Resources and Mines) (2017)  
© Brisbane City Council (2017)

Projection: Map Grid of Australia, Zone 56  
Horizontal Datum: Geocentric Datum of Australia 1994

Approximate Scale @ A3 1:10,000



**DRAFT**

**Plans for Trunk Infrastructure  
Active and Public Transport  
Network - Map APT172**



**BRISBANE CITY**  
City Plan  
Local Government  
Infrastructure Plan

**Future infrastructure**

Ferry terminal - new and upgraded

Bikeway

RiverWalk

**Existing infrastructure**

Ferry terminal

Bikeway

**Boundaries**

Suburb boundaries

Priority infrastructure area

APT service catchments

Property boundaries

Individual network map boundaries

Waterways

**NOTES**

This map is notional only and should not be used for interpreting City Plan provisions relating to specific sites. To properly interpret the maps, the planning scheme must be referred to.

Active and Public Transport (APT) consists of the Pathway and Ferry networks.

Not adopted by Council.

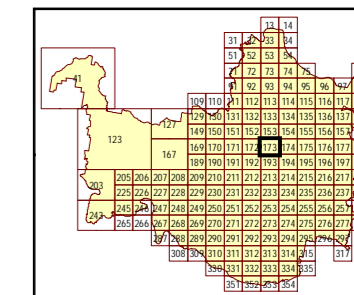
Based on Cadastral Data provided with the permission of the Department of Natural Resources and Mines.

While every care is taken to ensure the accuracy of this data, the Brisbane City Council and the copyright owners, in permitting the use of this data, make no representations or warranties about its accuracy, reliability, completeness or suitability for any particular purpose and disclaims all responsibility and all liability (including without limitation, liability in negligence) for all expenses, losses, damages (including indirect or consequential damage) and costs which you might incur as a result of the data being inaccurate or incomplete in any way and for any reason.

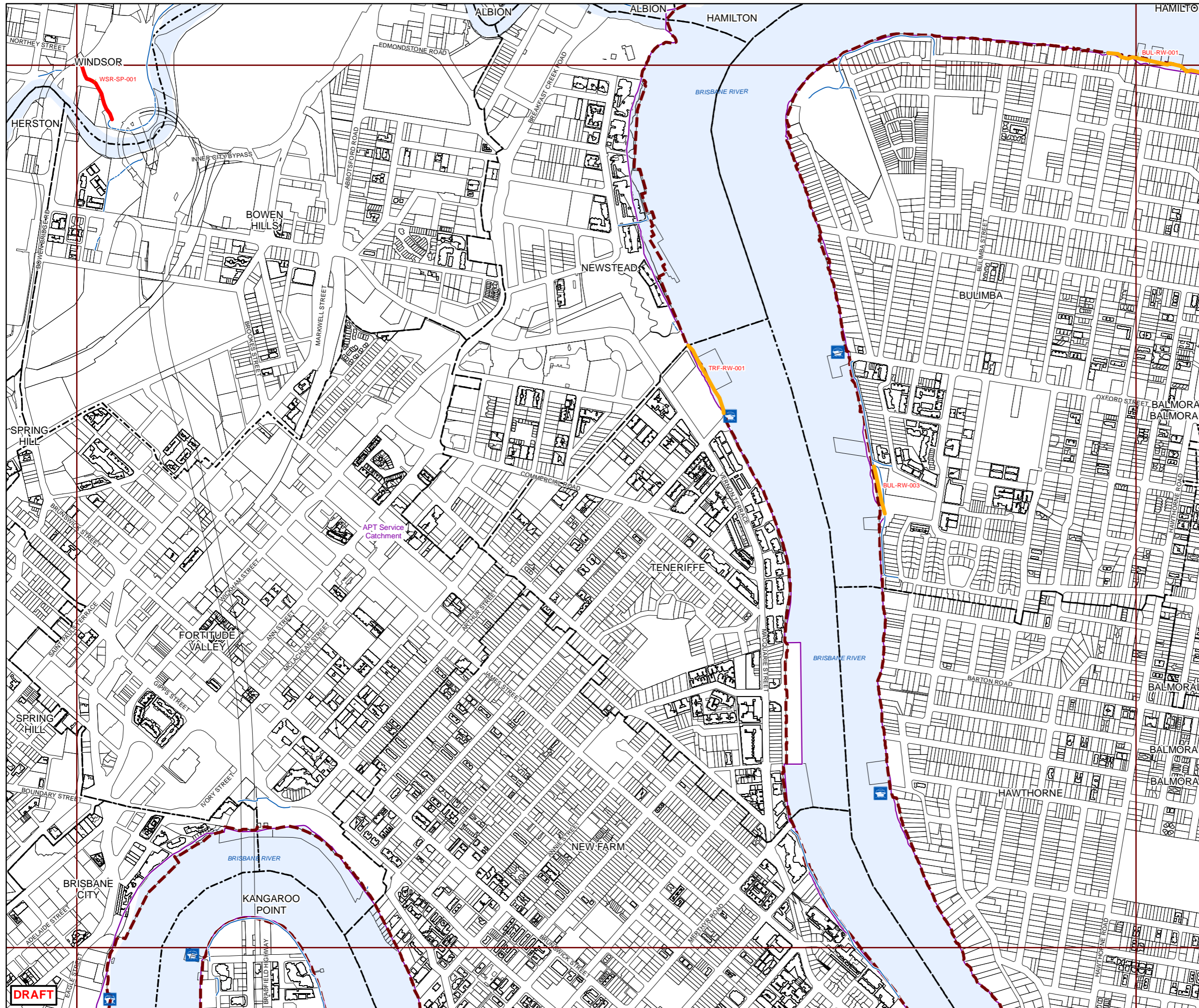
© The State of Queensland (Department of Natural Resources and Mines) (2017)  
© Brisbane City Council (2017)

Projection: Map Grid of Australia, Zone 56  
Horizontal Datum: Geocentric Datum of Australia 1994

Approximate Scale @ A3 1:10,000



Plans for Trunk Infrastructure  
Active and Public Transport  
Network - Map APT173





**Future infrastructure**

Ferry terminal - new and upgraded

Bikeway

RiverWalk

**Existing infrastructure**

Ferry terminal

Bikeway

**Boundaries**

Suburb boundaries

Priority infrastructure area

APT service catchments

Property boundaries

Individual network map boundaries

Waterways

**NOTES**

This map is notional only and should not be used for interpreting City Plan provisions relating to specific sites. To properly interpret the maps, the planning scheme must be referred to.

Active and Public Transport (APT) consists of the Pathway and Ferry networks.

Not adopted by Council.

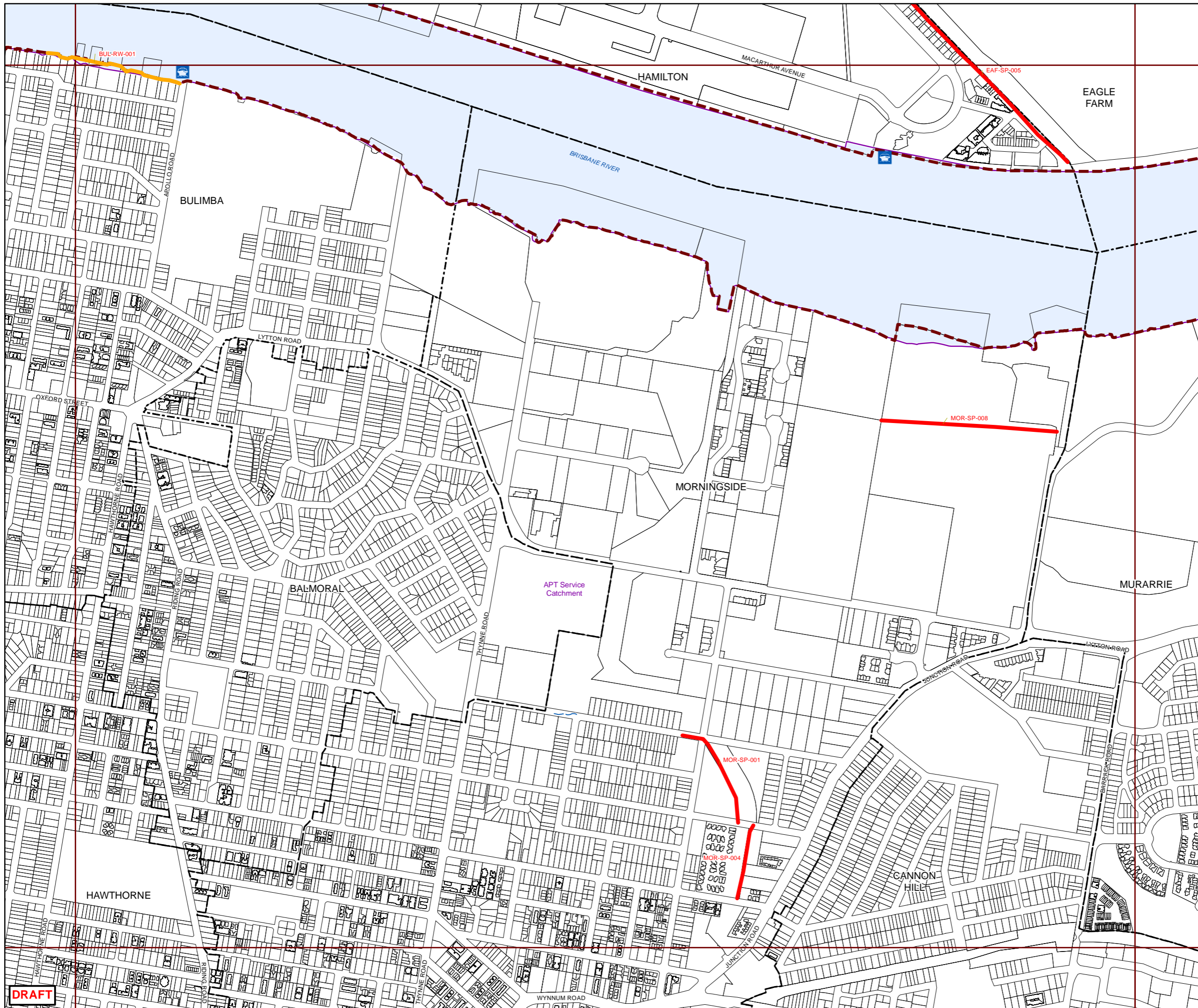
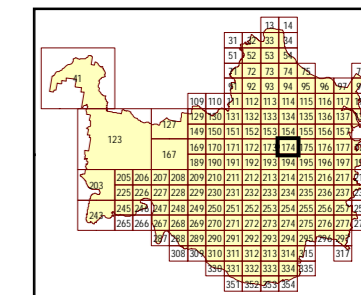
Based on Cadastral Data provided with the permission of the Department of Natural Resources and Mines.

While every care is taken to ensure the accuracy of this data, the Brisbane City Council and the copyright owners, in permitting the use of this data, make no representations or warranties about its accuracy, reliability, completeness or suitability for any particular purpose and disclaims all responsibility and all liability (including without limitation, liability in negligence) for all expenses, losses, damages (including indirect or consequential damage) and costs which you might incur as a result of the data being inaccurate or incomplete in any way and for any reason.

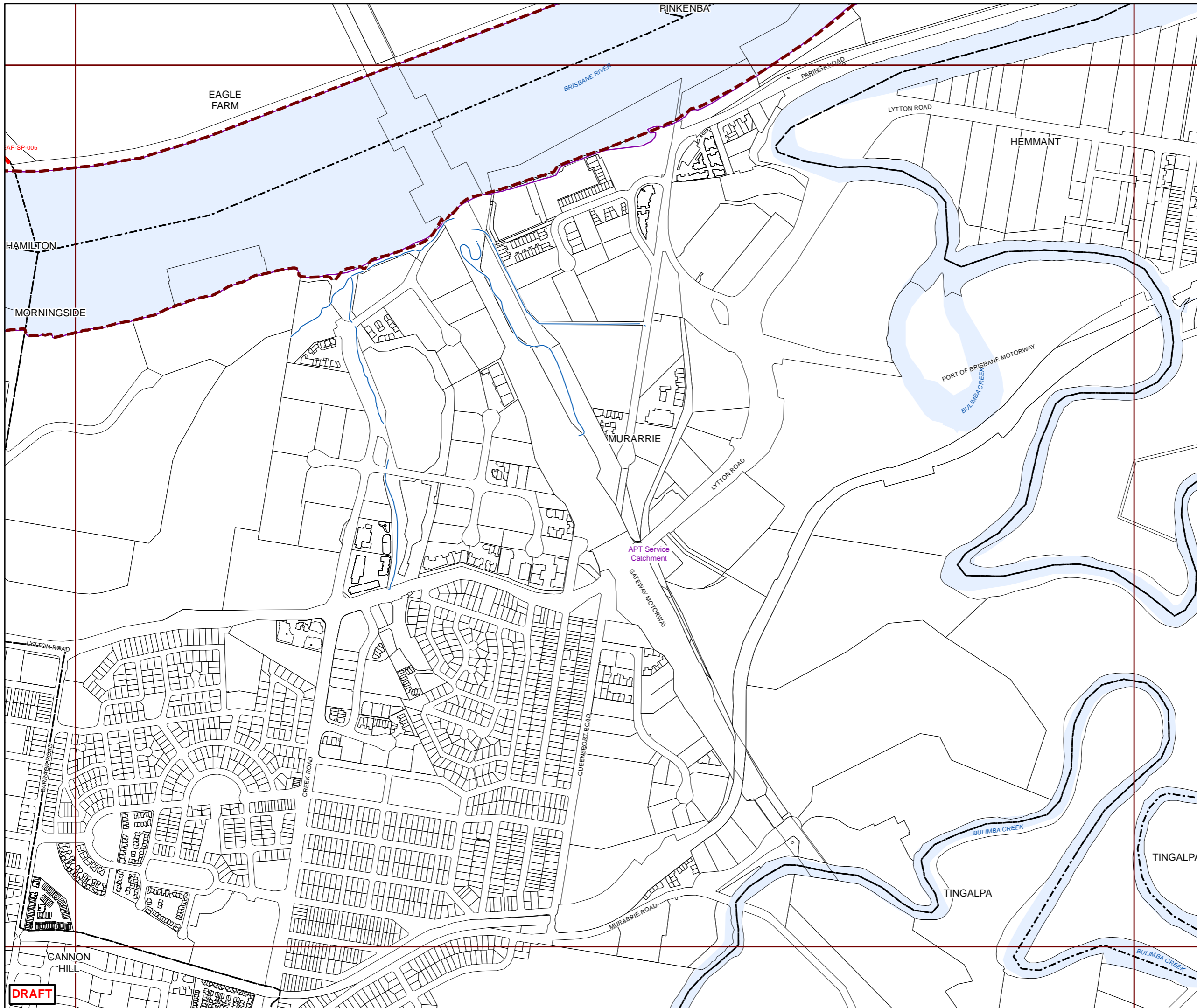
© The State of Queensland (Department of Natural Resources and Mines) (2017)  
© Brisbane City Council (2017)

Projection: Map Grid of Australia, Zone 56  
Horizontal Datum: Geocentric Datum of Australia 1994

Approximate Scale @ A3 1:10,000



**DRAFT**



**Future infrastructure**

- Ferry terminal - new and upgraded
- Bikeway
- RiverWalk

**Existing infrastructure**

- Ferry terminal
- Bikeway

**Boundaries**

- Suburb boundaries
- Priority infrastructure area
- APT service catchments
- Property boundaries
- Individual network map boundaries
- Waterways

**NOTES**

This map is notional only and should not be used for interpreting City Plan provisions relating to specific sites. To properly interpret the maps, the planning scheme must be referred to.

Active and Public Transport (APT) consists of the Pathway and Ferry networks.

Not adopted by Council.

Based on Cadastral Data provided with the permission of the Department of Natural Resources and Mines.

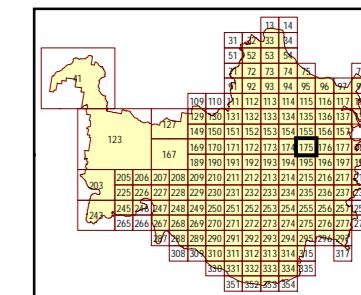
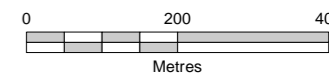
While every care is taken to ensure the accuracy of this data, the Brisbane City Council and the copyright owners, in permitting the use of this data, make no representations or warranties about its accuracy, reliability, completeness or suitability for any particular purpose and disclaims all responsibility and all liability (including without limitation, liability in negligence) for all expenses, losses, damages (including indirect or consequential damage) and costs which you might incur as a result of the data being inaccurate or incomplete in any way and for any reason.

© The State of Queensland (Department of Natural Resources and Mines) (2017)  
© Brisbane City Council (2017)



Projection: Map Grid of Australia, Zone 56  
Horizontal Datum: Geocentric Datum of Australia 1994

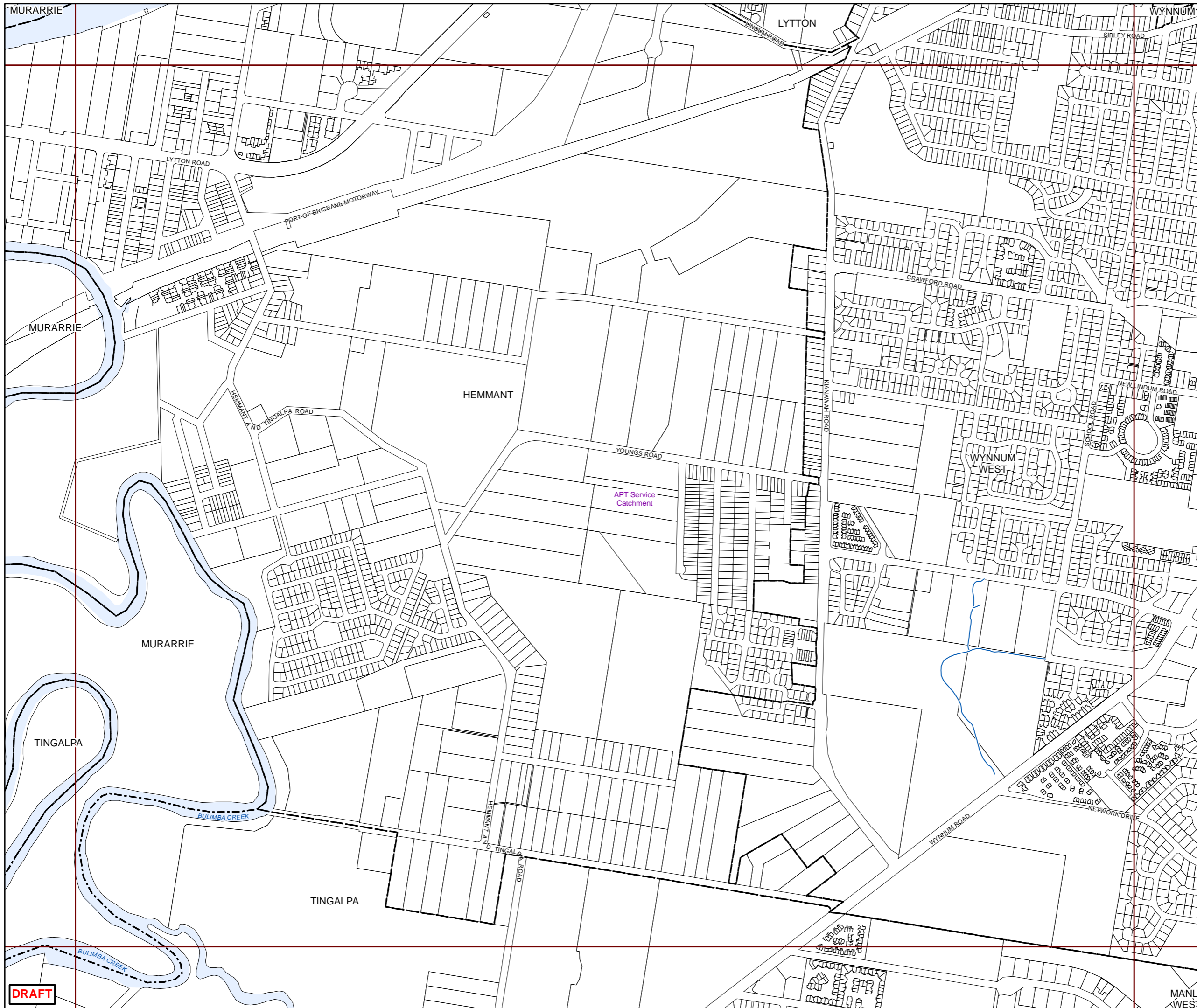
Approximate Scale @ A3 1:10,000



Plans for Trunk Infrastructure  
Active and Public Transport  
Network - Map APT175

**DRAFT**





**BRISBANE CITY**  
City Plan  
Local Government  
Infrastructure Plan

**Future infrastructure**

- Ferry terminal - new and upgraded
- Bikeway
- RiverWalk

**Existing infrastructure**

- Ferry terminal
- Bikeway

**Boundaries**

- Suburb boundaries
- Priority infrastructure area
- APT service catchments
- Property boundaries
- Individual network map boundaries
- Waterways

**NOTES**

This map is notional only and should not be used for interpreting City Plan provisions relating to specific sites. To properly interpret the maps, the planning scheme must be referred to.

Active and Public Transport (APT) consists of the Pathway and Ferry networks.

Not adopted by Council.

Based on Cadastral Data provided with the permission of the Department of Natural Resources and Mines.

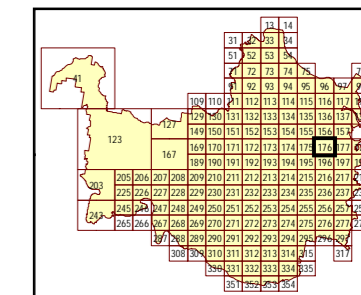
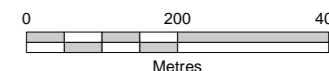
While every care is taken to ensure the accuracy of this data, the Brisbane City Council and the copyright owners, in permitting the use of this data, make no representations or warranties about its accuracy, reliability, completeness or suitability for any particular purpose and disclaims all responsibility and all liability (including without limitation, liability in negligence) for all expenses, losses, damages (including indirect or consequential damage) and costs which you might incur as a result of the data being inaccurate or incomplete in any way and for any reason.

© The State of Queensland (Department of Natural Resources and Mines) (2017)  
© Brisbane City Council (2017)



Projection: Map Grid of Australia, Zone 56  
Horizontal Datum: Geocentric Datum of Australia 1994

Approximate Scale @ A3 1:10,000



**DRAFT**

Plans for Trunk Infrastructure  
Active and Public Transport  
Network - Map APT176



**Future infrastructure**

Ferry terminal - new and upgraded

Bikeway

RiverWalk

**Existing infrastructure**

Ferry terminal

Bikeway

**Boundaries**

Suburb boundaries

Priority infrastructure area

APT service catchments

Property boundaries

Individual network map boundaries

Waterways

**NOTES**

This map is notional only and should not be used for interpreting City Plan provisions relating to specific sites. To properly interpret the maps, the planning scheme must be referred to.

Active and Public Transport (APT) consists of the Pathway and Ferry networks.

Not adopted by Council.

Based on Cadastral Data provided with the permission of the Department of Natural Resources and Mines.

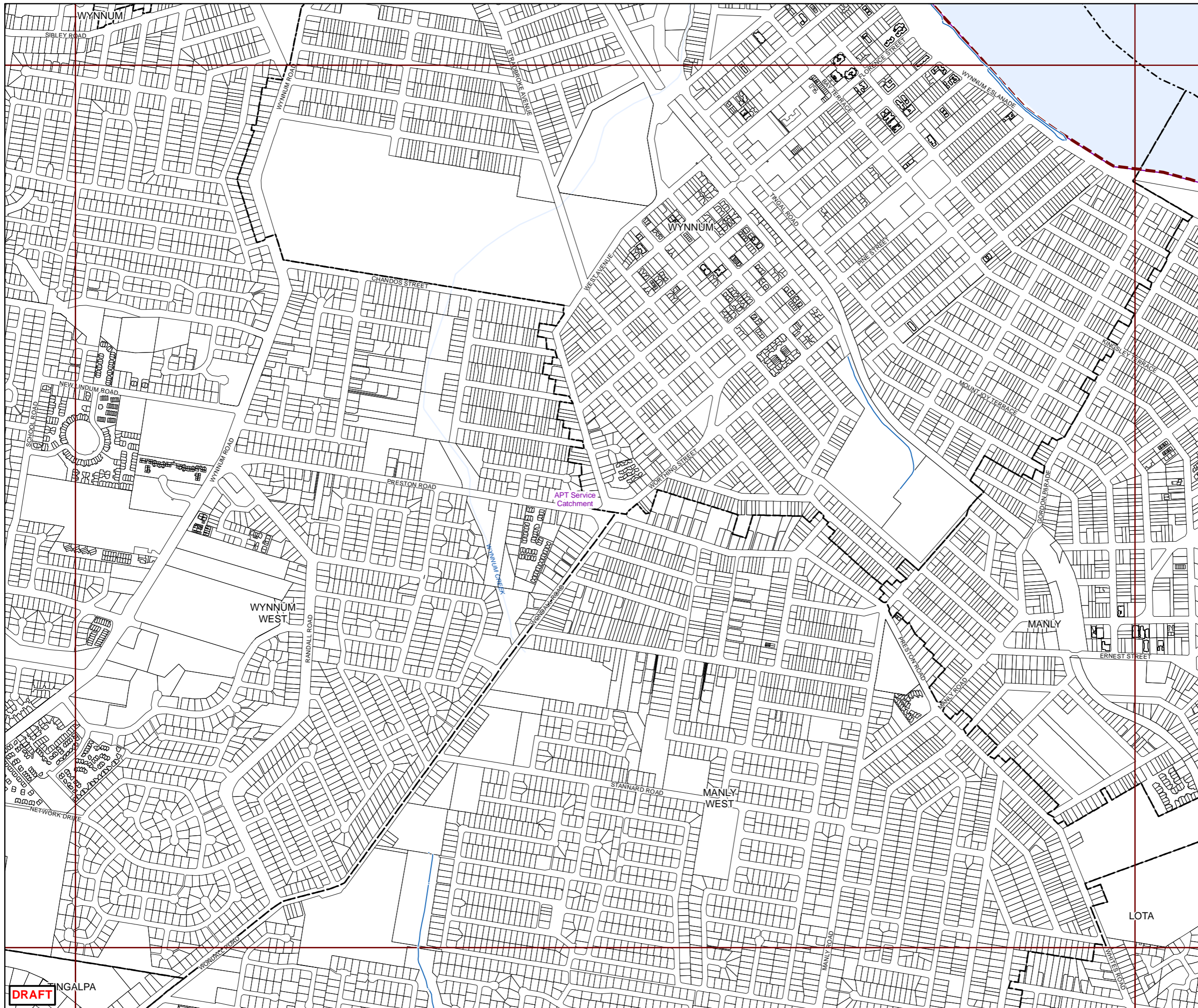
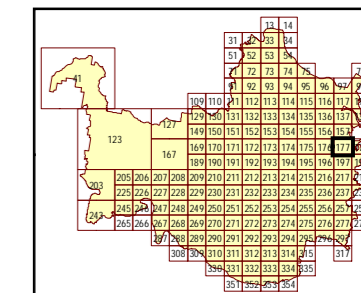
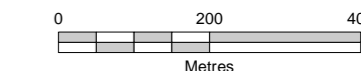
While every care is taken to ensure the accuracy of this data, the Brisbane City Council and the copyright owners, in permitting the use of this data, make no representations or warranties about its accuracy, reliability, completeness or suitability for any particular purpose and disclaims all responsibility and all liability (including without limitation, liability in negligence) for all expenses, losses, damages (including indirect or consequential damage) and costs which you might incur as a result of the data being inaccurate or incomplete in any way and for any reason.

© The State of Queensland (Department of Natural Resources and Mines) (2017)  
© Brisbane City Council (2017)



Projection: Map Grid of Australia, Zone 56  
Horizontal Datum: Geocentric Datum of Australia 1994

Approximate Scale @ A3 1:10,000





**Future infrastructure**

Ferry terminal - new and upgraded

Bikeway

RiverWalk

**Existing infrastructure**

Ferry terminal

Bikeway

**Boundaries**

Suburb boundaries

Priority infrastructure area

APT service catchments

Property boundaries

Individual network map boundaries

Waterways

**NOTES**

This map is notional only and should not be used for interpreting City Plan provisions relating to specific sites. To properly interpret the maps, the planning scheme must be referred to.

Active and Public Transport (APT) consists of the Pathway and Ferry networks.

Not adopted by Council.

Based on Cadastral Data provided with the permission of the Department of Natural Resources and Mines.

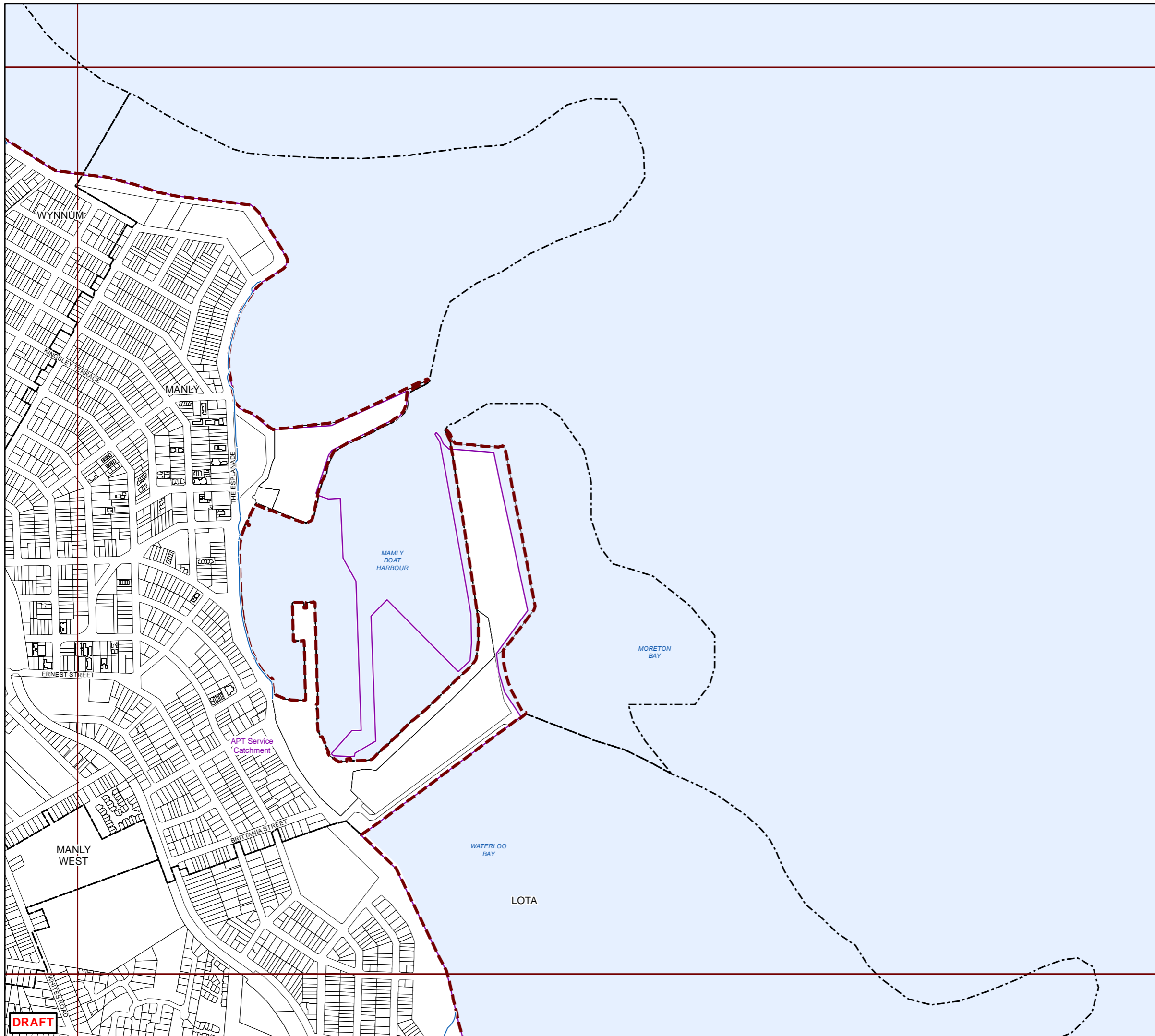
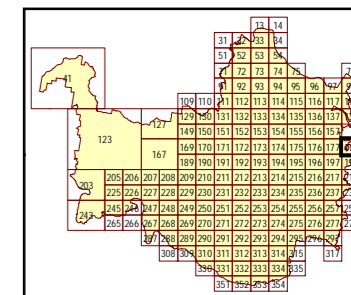
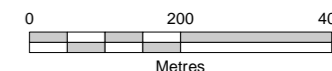
While every care is taken to ensure the accuracy of this data, the Brisbane City Council and the copyright owners, in permitting the use of this data, make no representations or warranties about its accuracy, reliability, completeness or suitability for any particular purpose and disclaims all responsibility and all liability (including without limitation, liability in negligence) for all expenses, losses, damages (including indirect or consequential damage) and costs which you might incur as a result of the data being inaccurate or incomplete in any way and for any reason.

© The State of Queensland (Department of Natural Resources and Mines) (2017)  
© Brisbane City Council (2017)



Projection: Map Grid of Australia, Zone 56  
Horizontal Datum: Geocentric Datum of Australia 1994

Approximate Scale @ A3 1:10,000



**DRAFT**



**BRISBANE CITY**  
City Plan  
Local Government  
Infrastructure Plan

**Future infrastructure**

Ferry terminal - new and upgraded

Bikeway

RiverWalk

**Existing infrastructure**

Ferry terminal

Bikeway

**Boundaries**

Suburb boundaries

Priority infrastructure area

APT service catchments

Property boundaries

Individual network map boundaries

Waterways

**NOTES**

This map is notional only and should not be used for interpreting City Plan provisions relating to specific sites. To properly interpret the maps, the planning scheme must be referred to.

Active and Public Transport (APT) consists of the Pathway and Ferry networks.

Not adopted by Council.

Based on Cadastral Data provided with the permission of the Department of Natural Resources and Mines.

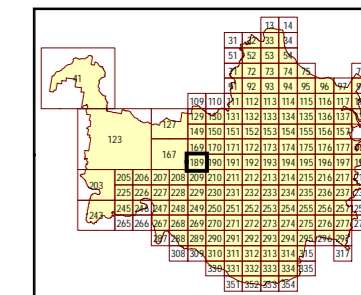
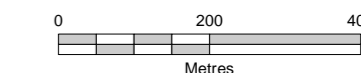
While every care is taken to ensure the accuracy of this data, the Brisbane City Council and the copyright owners, in permitting the use of this data, make no representations or warranties about its accuracy, reliability, completeness or suitability for any particular purpose and disclaims all responsibility and all liability (including without limitation, liability in negligence) for all expenses, losses, damages (including indirect or consequential damage) and costs which you might incur as a result of the data being inaccurate or incomplete in any way and for any reason.

© The State of Queensland (Department of Natural Resources and Mines) (2017)  
© Brisbane City Council (2017)

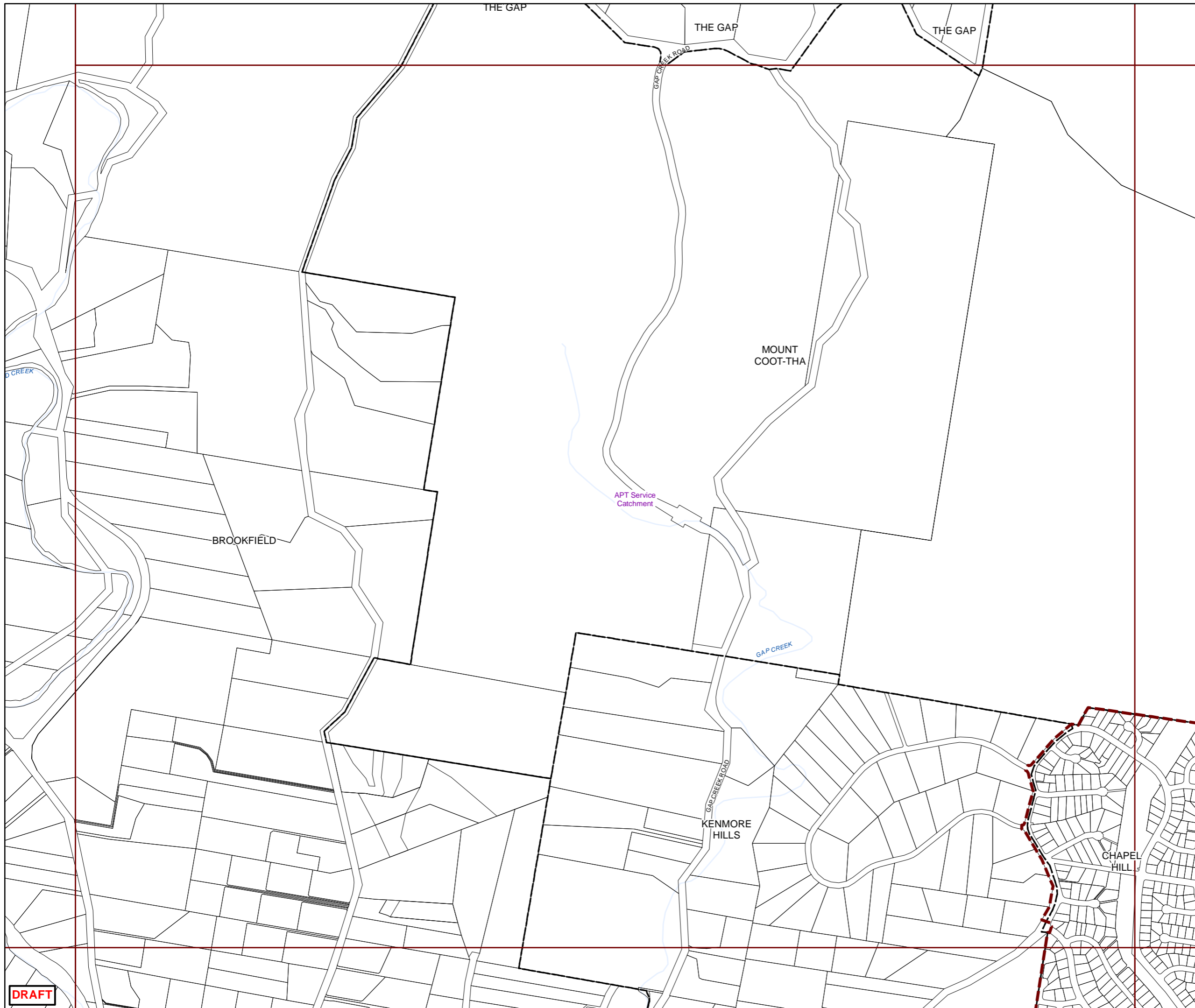


Projection: Map Grid of Australia, Zone 56  
Horizontal Datum: Geocentric Datum of Australia 1994

Approximate Scale @ A3 1:10,000



Plans for Trunk Infrastructure  
Active and Public Transport  
Network - Map APT189



**DRAFT**



**Future infrastructure**

Ferry terminal - new and upgraded

Bikeway

RiverWalk

**Existing infrastructure**

Ferry terminal

Bikeway

**Boundaries**

Suburb boundaries

Priority infrastructure area

APT service catchments

Property boundaries

Individual network map boundaries

Waterways

**NOTES**

This map is notional only and should not be used for interpreting City Plan provisions relating to specific sites. To properly interpret the maps, the planning scheme must be referred to.

Active and Public Transport (APT) consists of the Pathway and Ferry networks.

Not adopted by Council.

Based on Cadastral Data provided with the permission of the Department of Natural Resources and Mines.

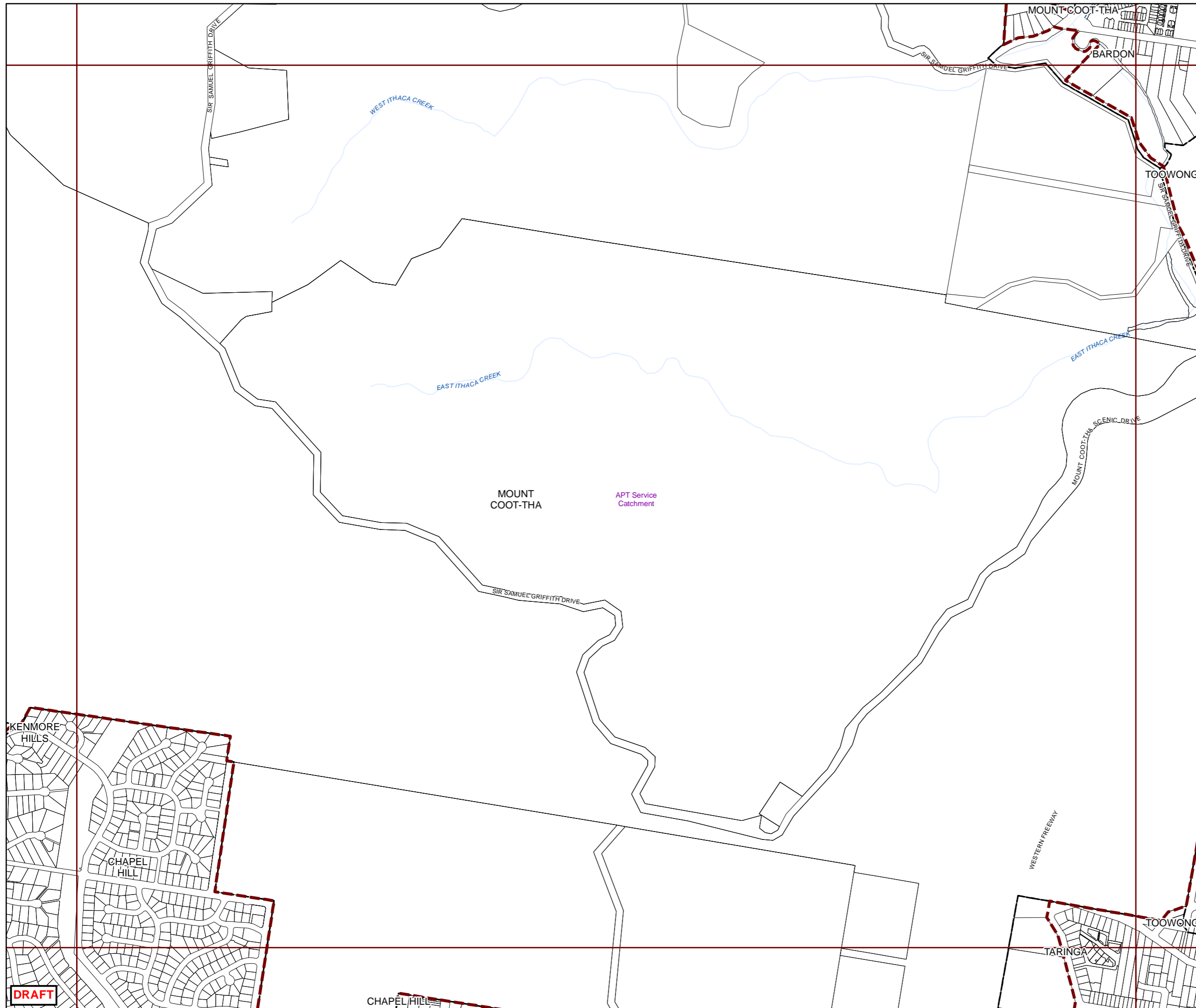
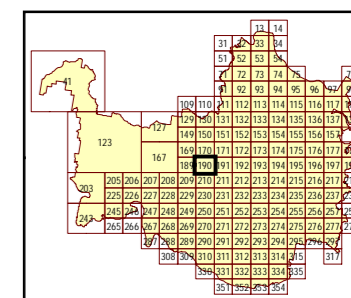
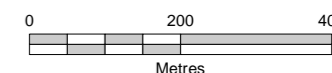
While every care is taken to ensure the accuracy of this data, the Brisbane City Council and the copyright owners, in permitting the use of this data, make no representations or warranties about its accuracy, reliability, completeness or suitability for any particular purpose and disclaims all responsibility and all liability (including without limitation, liability in negligence) for all expenses, losses, damages (including indirect or consequential damage) and costs which you might incur as a result of the data being inaccurate or incomplete in any way and for any reason.

© The State of Queensland (Department of Natural Resources and Mines) (2017)  
© Brisbane City Council (2017)



Projection: Map Grid of Australia, Zone 56  
Horizontal Datum: Geocentric Datum of Australia 1994

Approximate Scale @ A3 1:10,000



**DRAFT**



**Future infrastructure**

Ferry terminal - new and upgraded

Bikeway

RiverWalk

**Existing infrastructure**

Ferry terminal

Bikeway

**Boundaries**

Suburb boundaries

Priority infrastructure area

APT service catchments

Property boundaries

Individual network map boundaries

Waterways

**NOTES**

This map is notional only and should not be used for interpreting City Plan provisions relating to specific sites. To properly interpret the maps, the planning scheme must be referred to.

Active and Public Transport (APT) consists of the Pathway and Ferry networks.

Not adopted by Council.

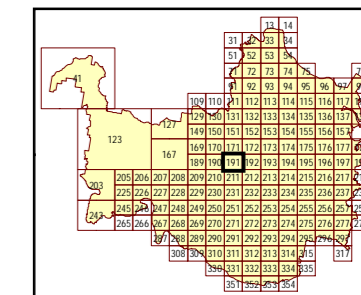
Based on Cadastral Data provided with the permission of the Department of Natural Resources and Mines.

While every care is taken to ensure the accuracy of this data, the Brisbane City Council and the copyright owners, in permitting the use of this data, make no representations or warranties about its accuracy, reliability, completeness or suitability for any particular purpose and disclaims all responsibility and all liability (including without limitation, liability in negligence) for all expenses, losses, damages (including indirect or consequential damage) and costs which you might incur as a result of the data being inaccurate or incomplete in any way and for any reason.

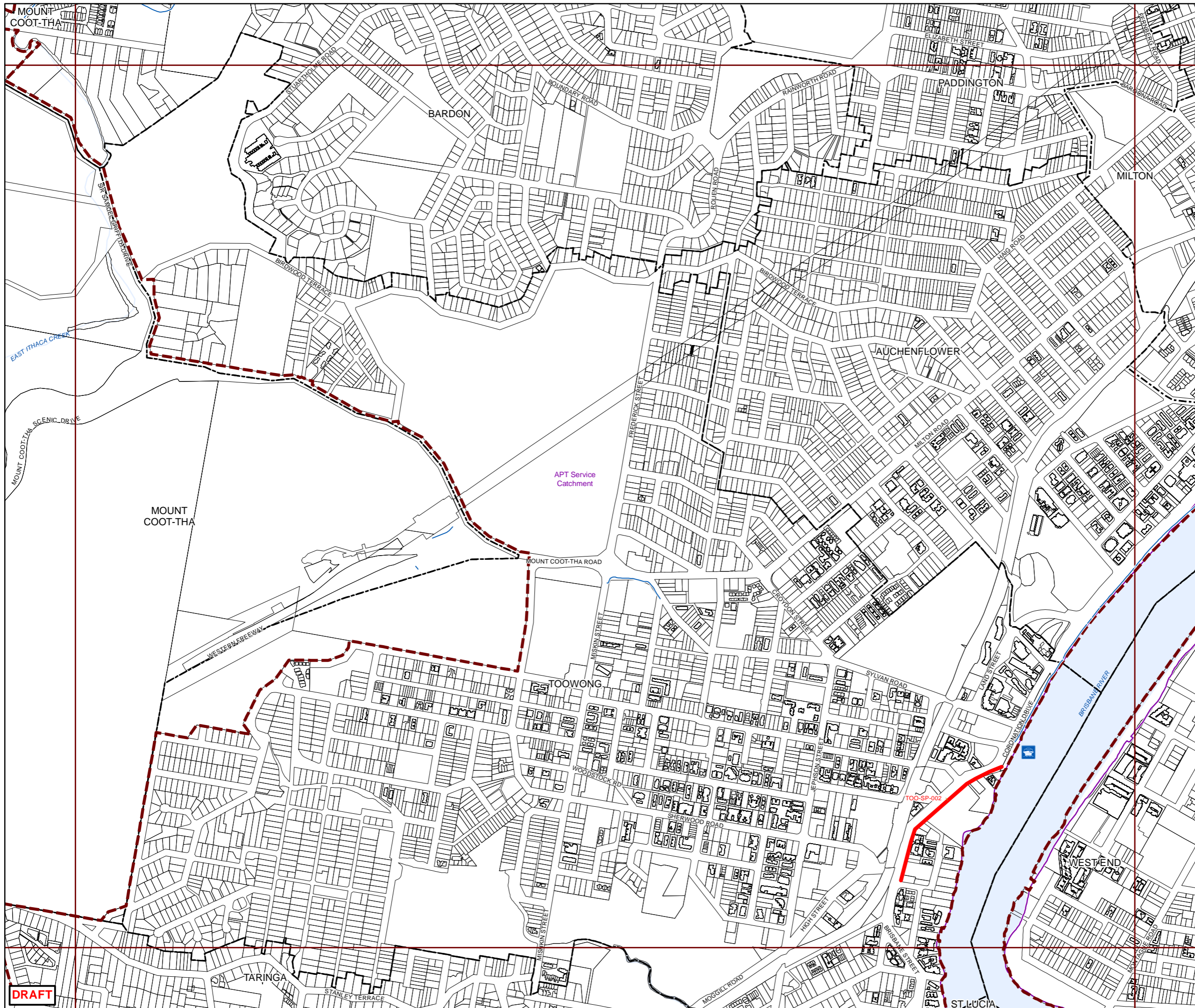
© The State of Queensland (Department of Natural Resources and Mines) (2017)  
© Brisbane City Council (2017)

Projection: Map Grid of Australia, Zone 56  
Horizontal Datum: Geocentric Datum of Australia 1994

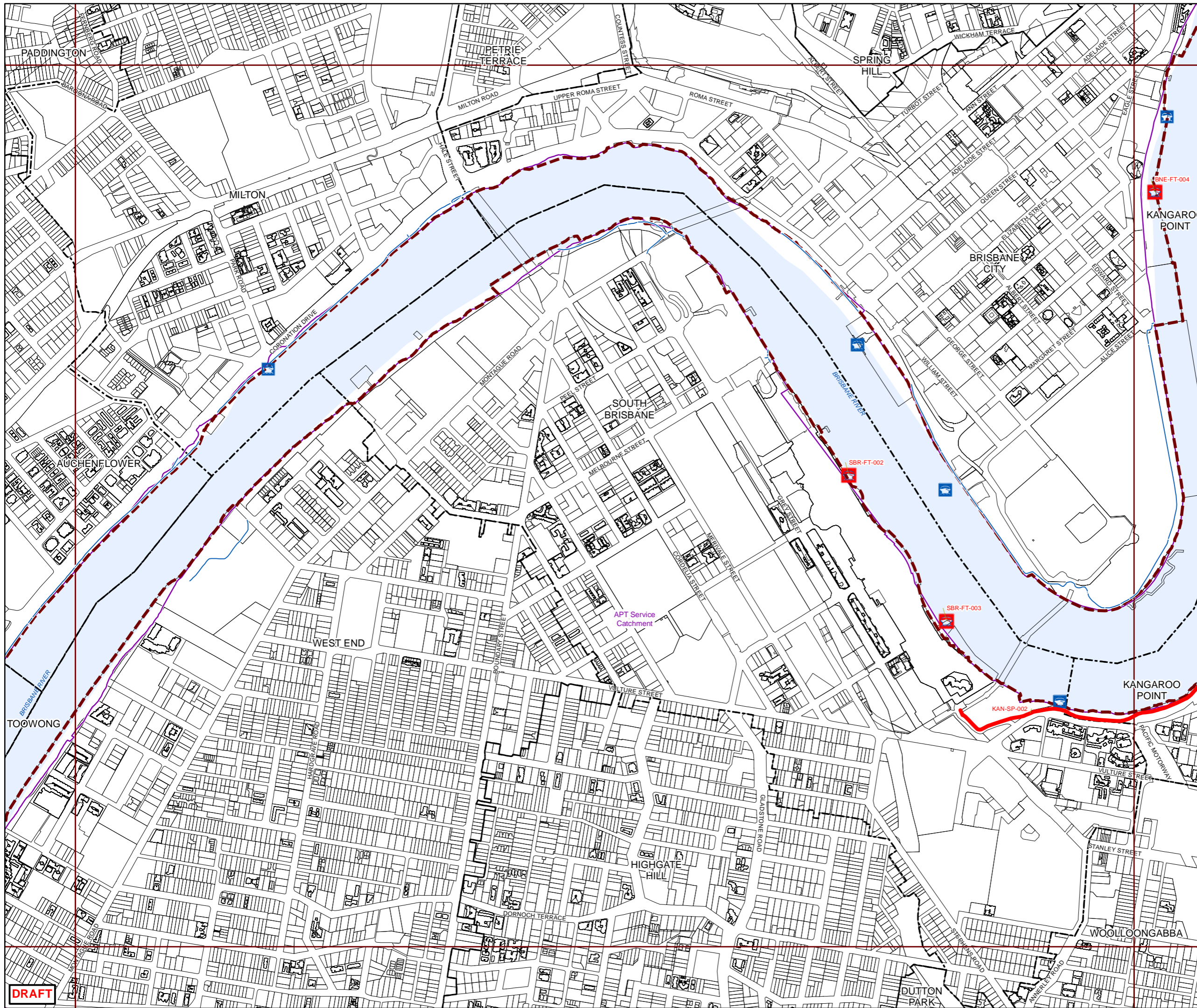
Approximate Scale @ A3 1:10,000



Plans for Trunk Infrastructure  
Active and Public Transport  
Network - Map APT191



**DRAFT**



- Future infrastructure**
- Ferry terminal - new and upgraded
  - Bikeway
  - RiverWalk
- Existing infrastructure**
- Ferry terminal
  - Bikeway
- Boundaries**
- Suburb boundaries
  - Priority infrastructure area
  - APT service catchments
  - Property boundaries
  - Individual network map boundaries
  - Waterways

**NOTES**

This map is notional only and should not be used for interpreting City Plan provisions relating to specific sites. To properly interpret the maps, the planning scheme must be referred to.

Active and Public Transport (APT) consists of the Pathway and Ferry networks.

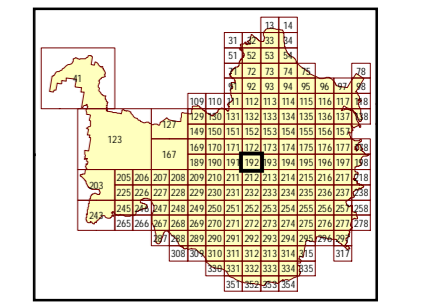
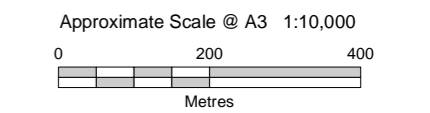
Not adopted by Council.

Based on Cadastral Data provided with the permission of the Department of Natural Resources and Mines.

While every care is taken to ensure the accuracy of this data, the Brisbane City Council and the copyright owners, in permitting the use of this data, make no representations or warranties about its accuracy, reliability, completeness or suitability for any particular purpose and disclaims all responsibility and all liability (including without limitation, liability in negligence) for all expenses, losses, damages (including indirect or consequential damage) and costs which you might incur as a result of the data being inaccurate or incomplete in any way and for any reason.

© The State of Queensland (Department of Natural Resources and Mines) (2017)  
© Brisbane City Council (2017)

Projection: Map Grid of Australia, Zone 56  
Horizontal Datum: Geocentric Datum of Australia 1994



Plans for Trunk Infrastructure  
Active and Public Transport  
Network - Map APT192

**DRAFT**



**BRISBANE CITY**  
City Plan  
Local Government  
Infrastructure Plan

**Future infrastructure**

- Ferry terminal - new and upgraded
- Bikeway
- RiverWalk

**Existing infrastructure**

- Ferry terminal
- Bikeway

**Boundaries**

- Suburb boundaries
- Priority infrastructure area
- APT service catchments
- Property boundaries
- Individual network map boundaries
- Waterways

**NOTES**

This map is notional only and should not be used for interpreting City Plan provisions relating to specific sites. To properly interpret the maps, the planning scheme must be referred to.

Active and Public Transport (APT) consists of the Pathway and Ferry networks.

Not adopted by Council.

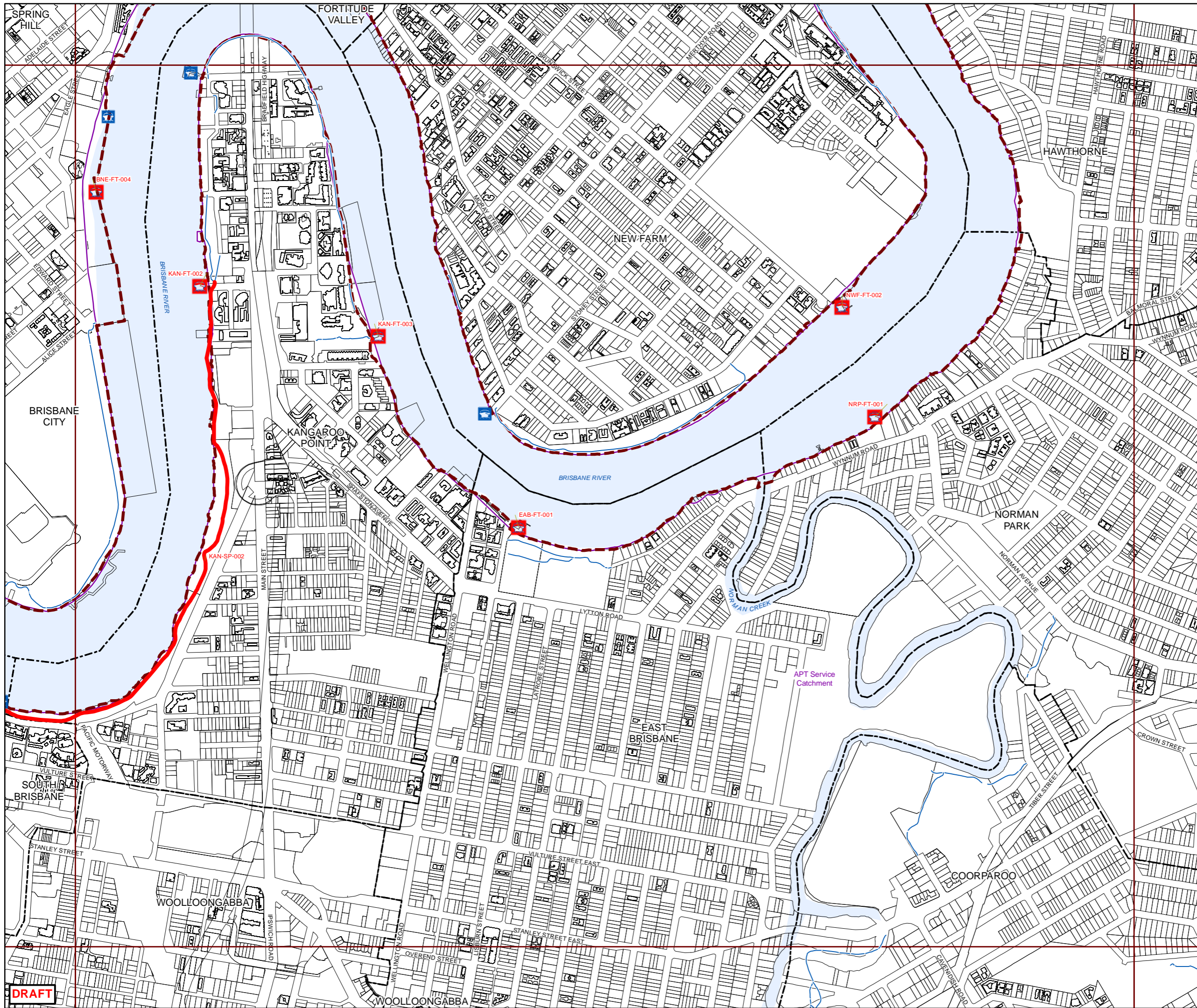
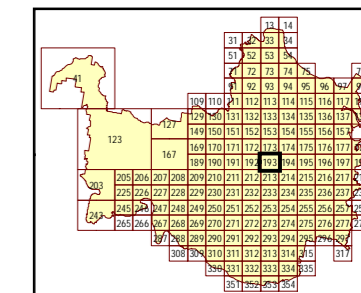
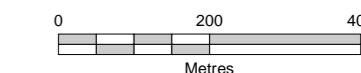
Based on Cadastral Data provided with the permission of the Department of Natural Resources and Mines.

While every care is taken to ensure the accuracy of this data, the Brisbane City Council and the copyright owners, in permitting the use of this data, make no representations or warranties about its accuracy, reliability, completeness or suitability for any particular purpose and disclaims all responsibility and all liability (including without limitation, liability in negligence) for all expenses, losses, damages (including indirect or consequential damage) and costs which you might incur as a result of the data being inaccurate or incomplete in any way and for any reason.

© The State of Queensland (Department of Natural Resources and Mines) (2017)  
© Brisbane City Council (2017)

Projection: Map Grid of Australia, Zone 56  
Horizontal Datum: Geocentric Datum of Australia 1994

Approximate Scale @ A3 1:10,000



**DRAFT**

Plans for Trunk Infrastructure  
Active and Public Transport  
Network - Map APT193





**BRISBANE CITY**  
City Plan  
Local Government  
Infrastructure Plan

**Future infrastructure**

Ferry terminal - new and upgraded

Bikeway

RiverWalk

**Existing infrastructure**

Ferry terminal

Bikeway

**Boundaries**

Suburb boundaries

Priority infrastructure area

APT service catchments

Property boundaries

Individual network map boundaries

Waterways

**NOTES**

This map is notional only and should not be used for interpreting City Plan provisions relating to specific sites. To properly interpret the maps, the planning scheme must be referred to.

Active and Public Transport (APT) consists of the Pathway and Ferry networks.

Not adopted by Council.

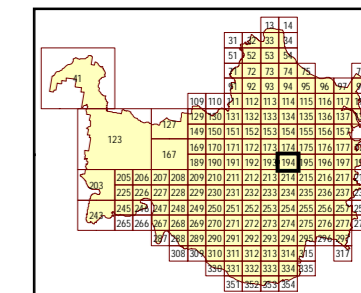
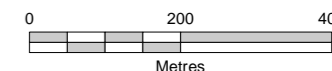
Based on Cadastral Data provided with the permission of the Department of Natural Resources and Mines.

While every care is taken to ensure the accuracy of this data, the Brisbane City Council and the copyright owners, in permitting the use of this data, make no representations or warranties about its accuracy, reliability, completeness or suitability for any particular purpose and disclaims all responsibility and all liability (including without limitation, liability in negligence) for all expenses, losses, damages (including indirect or consequential damage) and costs which you might incur as a result of the data being inaccurate or incomplete in any way and for any reason.

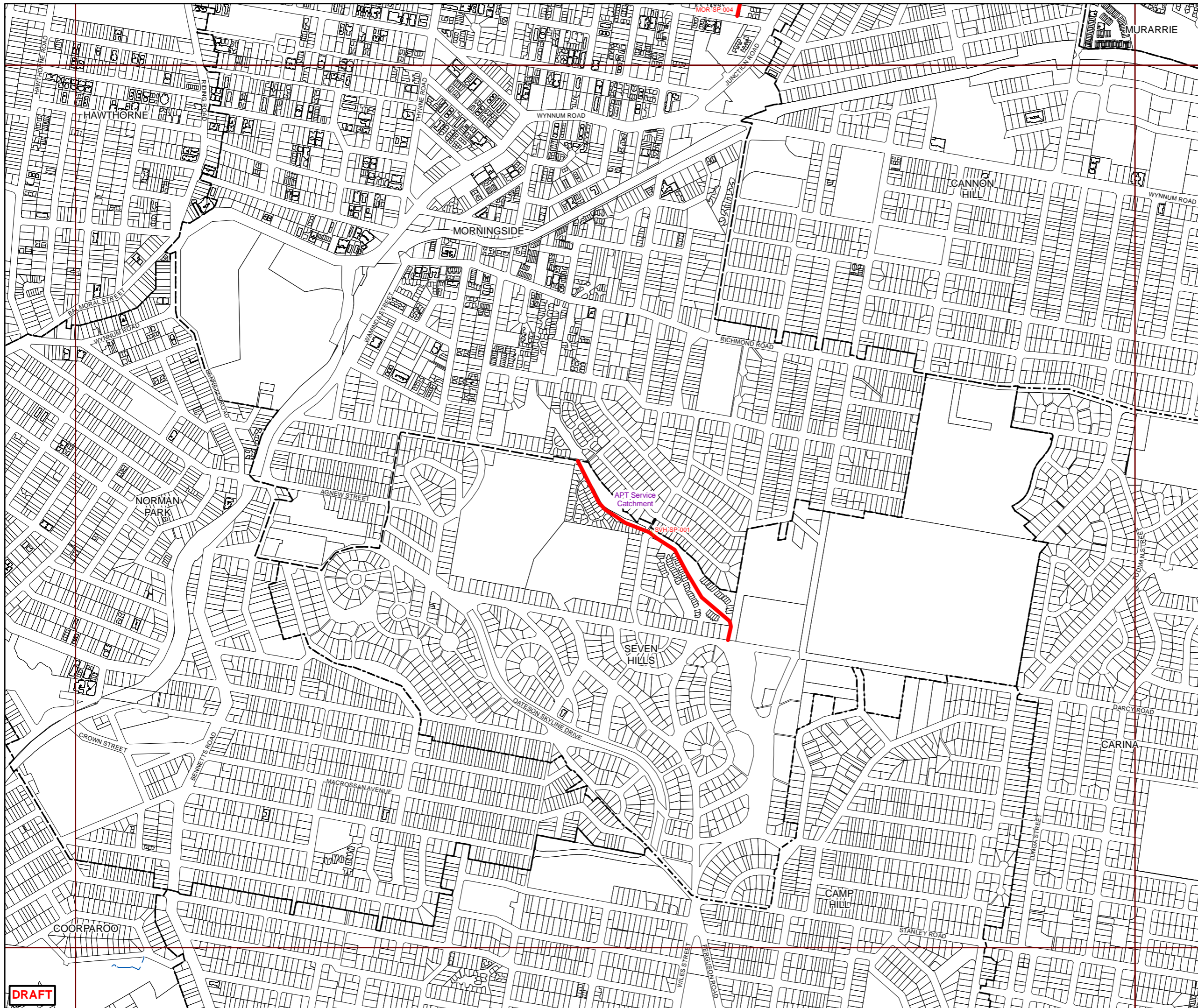
© The State of Queensland (Department of Natural Resources and Mines) (2017)  
© Brisbane City Council (2017)

Projection: Map Grid of Australia, Zone 56  
Horizontal Datum: Geocentric Datum of Australia 1994

Approximate Scale @ A3 1:10,000



Plans for Trunk Infrastructure  
Active and Public Transport  
Network - Map APT194



**DRAFT**



**BRISBANE CITY**  
City Plan  
Local Government  
Infrastructure Plan

**Future infrastructure**

Ferry terminal - new and upgraded

Bikeway

RiverWalk

**Existing infrastructure**

Ferry terminal

Bikeway

**Boundaries**

Suburb boundaries

Priority infrastructure area

APT service catchments

Property boundaries

Individual network map boundaries

Waterways

**NOTES**

This map is notional only and should not be used for interpreting City Plan provisions relating to specific sites. To properly interpret the maps, the planning scheme must be referred to.

Active and Public Transport (APT) consists of the Pathway and Ferry networks.

Not adopted by Council.

Based on Cadastral Data provided with the permission of the Department of Natural Resources and Mines.

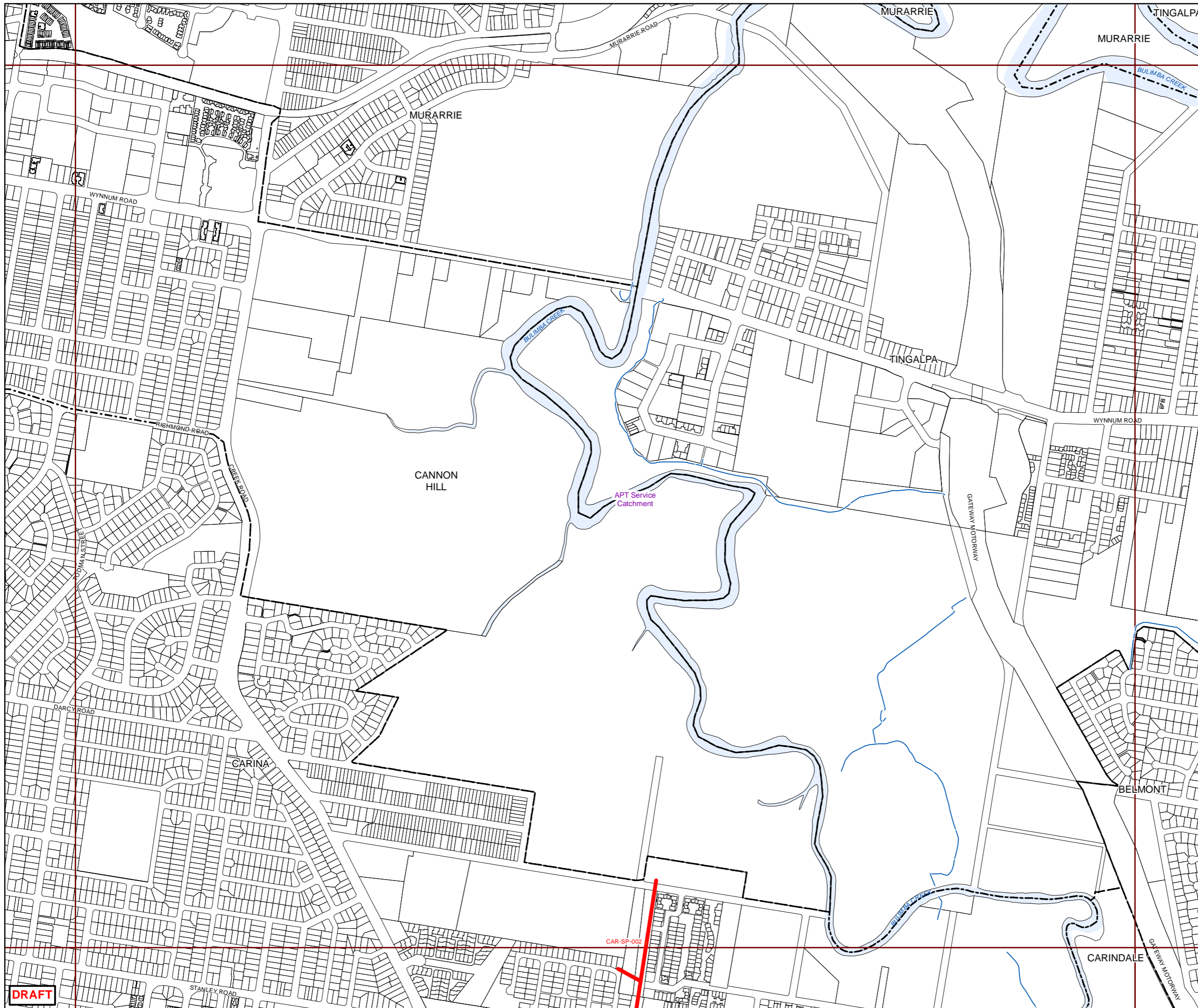
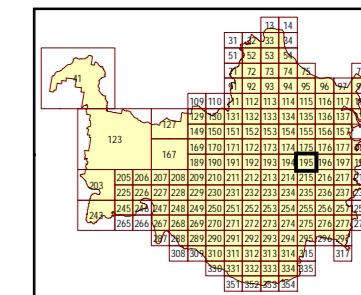
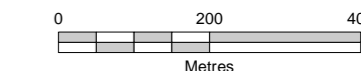
While every care is taken to ensure the accuracy of this data, the Brisbane City Council and the copyright owners, in permitting the use of this data, make no representations or warranties about its accuracy, reliability, completeness or suitability for any particular purpose and disclaims all responsibility and all liability (including without limitation, liability in negligence) for all expenses, losses, damages (including indirect or consequential damage) and costs which you might incur as a result of the data being inaccurate or incomplete in any way and for any reason.

© The State of Queensland (Department of Natural Resources and Mines) (2017)  
© Brisbane City Council (2017)



Projection: Map Grid of Australia, Zone 56  
Horizontal Datum: Geocentric Datum of Australia 1994

Approximate Scale @ A3 1:10,000



**DRAFT**

**Plans for Trunk Infrastructure  
Active and Public Transport  
Network - Map APT195**



**BRISBANE CITY**  
City Plan  
Local Government  
Infrastructure Plan

**Future infrastructure**

Ferry terminal - new and upgraded

Bikeway

RiverWalk

**Existing infrastructure**

Ferry terminal

Bikeway

**Boundaries**

Suburb boundaries

Priority infrastructure area

APT service catchments

Property boundaries

Individual network map boundaries

Waterways

**NOTES**

This map is notional only and should not be used for interpreting City Plan provisions relating to specific sites. To properly interpret the maps, the planning scheme must be referred to.

Active and Public Transport (APT) consists of the Pathway and Ferry networks.

Not adopted by Council.

Based on Cadastral Data provided with the permission of the Department of Natural Resources and Mines.

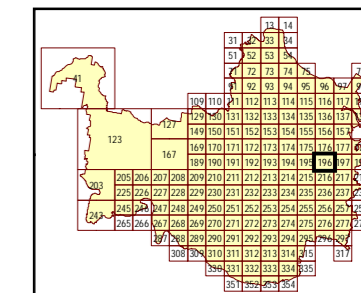
While every care is taken to ensure the accuracy of this data, the Brisbane City Council and the copyright owners, in permitting the use of this data, make no representations or warranties about its accuracy, reliability, completeness or suitability for any particular purpose and disclaims all responsibility and all liability (including without limitation, liability in negligence) for all expenses, losses, damages (including indirect or consequential damage) and costs which you might incur as a result of the data being inaccurate or incomplete in any way and for any reason.

© The State of Queensland (Department of Natural Resources and Mines) (2017)  
© Brisbane City Council (2017)

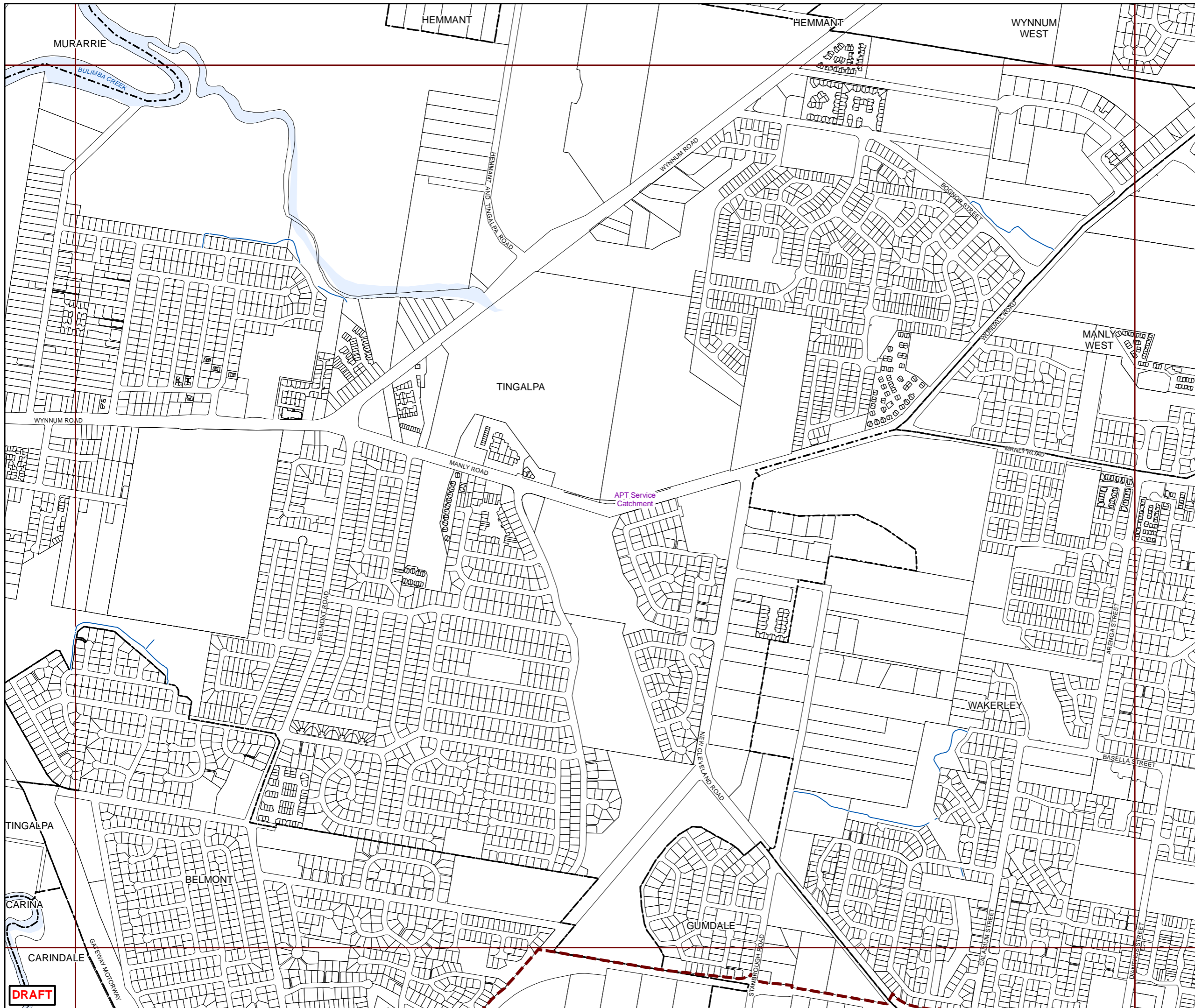


Projection: Map Grid of Australia, Zone 56  
Horizontal Datum: Geocentric Datum of Australia 1994

Approximate Scale @ A3 1:10,000



Plans for Trunk Infrastructure  
Active and Public Transport  
Network - Map APT196



**DRAFT**



**BRISBANE CITY**  
City Plan  
Local Government  
Infrastructure Plan

**Future infrastructure**

Ferry terminal - new and upgraded

Bikeway

RiverWalk

**Existing infrastructure**

Ferry terminal

Bikeway

**Boundaries**

Suburb boundaries

Priority infrastructure area

APT service catchments

Property boundaries

Individual network map boundaries

Waterways

**NOTES**

This map is notional only and should not be used for interpreting City Plan provisions relating to specific sites. To properly interpret the maps, the planning scheme must be referred to.

Active and Public Transport (APT) consists of the Pathway and Ferry networks.

Not adopted by Council.

Based on Cadastral Data provided with the permission of the Department of Natural Resources and Mines.

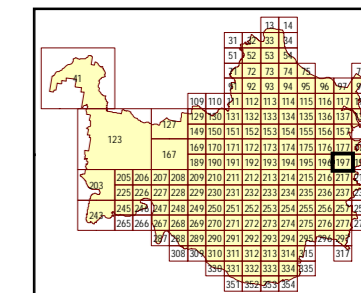
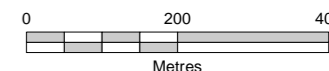
While every care is taken to ensure the accuracy of this data, the Brisbane City Council and the copyright owners, in permitting the use of this data, make no representations or warranties about its accuracy, reliability, completeness or suitability for any particular purpose and disclaims all responsibility and all liability (including without limitation, liability in negligence) for all expenses, losses, damages (including indirect or consequential damage) and costs which you might incur as a result of the data being inaccurate or incomplete in any way and for any reason.

© The State of Queensland (Department of Natural Resources and Mines) (2017)  
© Brisbane City Council (2017)

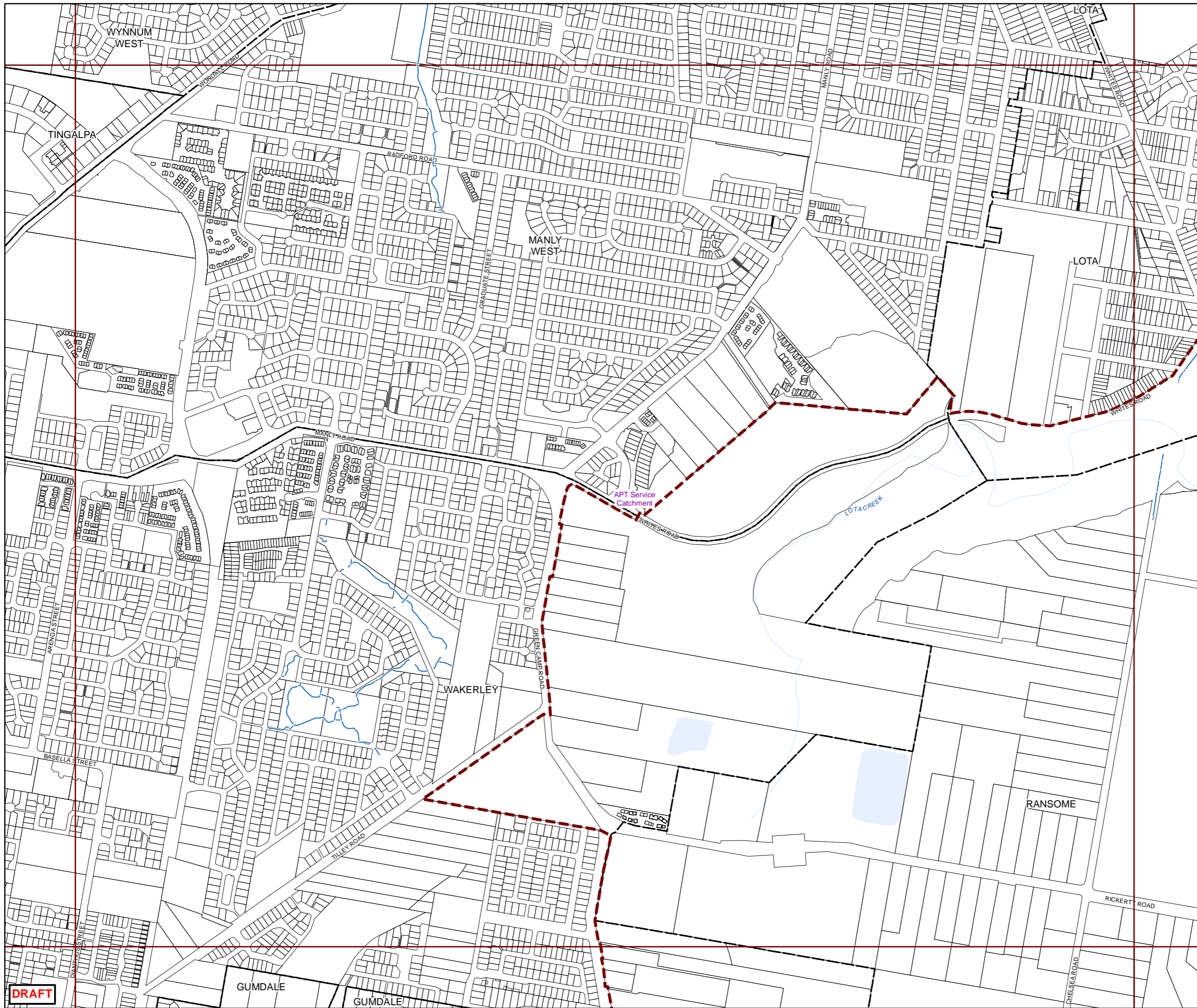


Projection: Map Grid of Australia, Zone 56  
Horizontal Datum: Geocentric Datum of Australia 1994

Approximate Scale @ A3 1:10,000



Plans for Trunk Infrastructure  
Active and Public Transport  
Network - Map APT197



**DRAFT**



**BRISBANE CITY**  
City Plan  
Local Government  
Infrastructure Plan

**Future infrastructure**

Ferry terminal - new and upgraded

Bikeway

RiverWalk

**Existing infrastructure**

Ferry terminal

Bikeway

**Boundaries**

Suburb boundaries

Priority infrastructure area

APT service catchments

Property boundaries

Individual network map boundaries

Waterways

**NOTES**

This map is notional only and should not be used for interpreting City Plan provisions relating to specific sites. To properly interpret the maps, the planning scheme must be referred to.

Active and Public Transport (APT) consists of the Pathway and Ferry networks.

Not adopted by Council.

Based on Cadastral Data provided with the permission of the Department of Natural Resources and Mines.

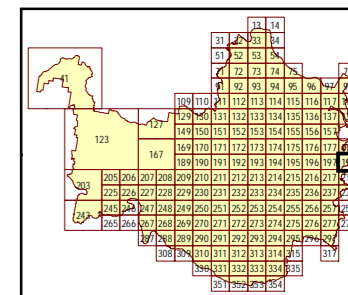
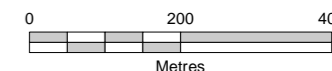
While every care is taken to ensure the accuracy of this data, the Brisbane City Council and the copyright owners, in permitting the use of this data, make no representations or warranties about its accuracy, reliability, completeness or suitability for any particular purpose and disclaims all responsibility and all liability (including without limitation, liability in negligence) for all expenses, losses, damages (including indirect or consequential damage) and costs which you might incur as a result of the data being inaccurate or incomplete in any way and for any reason.

© The State of Queensland (Department of Natural Resources and Mines) (2017)  
© Brisbane City Council (2017)

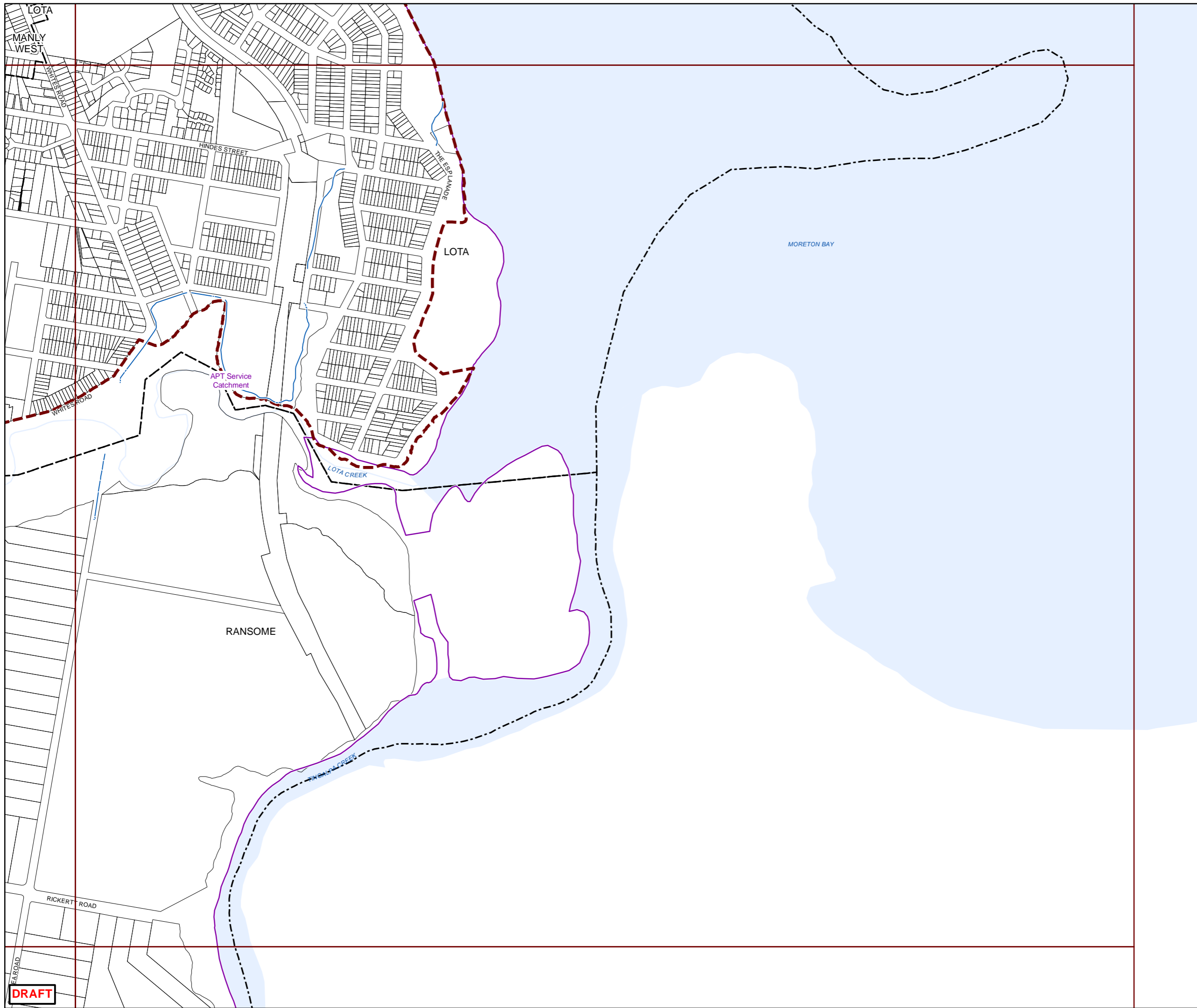


Projection: Map Grid of Australia, Zone 56  
Horizontal Datum: Geocentric Datum of Australia 1994

Approximate Scale @ A3 1:10,000



Plans for Trunk Infrastructure  
Active and Public Transport  
Network - Map APT198






**DRAFT**





**BRISBANE CITY**  
City Plan  
Local Government  
Infrastructure Plan







**Future infrastructure**

-  Ferry terminal - new and upgraded
-  Bikeway
-  RiverWalk

**Existing infrastructure**

-  Ferry terminal
-  Bikeway

**Boundaries**

-  Suburb boundaries
-  Priority infrastructure area
-  APT service catchments
-  Property boundaries
-  Individual network map boundaries
-  Waterways

**NOTES**

This map is notional only and should not be used for interpreting City Plan provisions relating to specific sites. To properly interpret the maps, the planning scheme must be referred to.

Active and Public Transport (APT) consists of the Pathway and Ferry networks.

Not adopted by Council.

Based on Cadastral Data provided with the permission of the Department of Natural Resources and Mines.

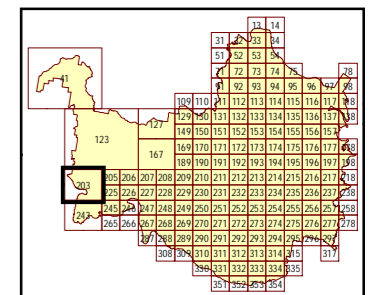
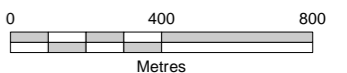
While every care is taken to ensure the accuracy of this data, the Brisbane City Council and the copyright owners, in permitting the use of this data, make no representations or warranties about its accuracy, reliability, completeness or suitability for any particular purpose and disclaims all responsibility and all liability (including without limitation, liability in negligence) for all expenses, losses, damages (including indirect or consequential damage) and costs which you might incur as a result of the data being inaccurate or incomplete in any way and for any reason.

© The State of Queensland (Department of Natural Resources and Mines) (2017)  
© Brisbane City Council (2017)

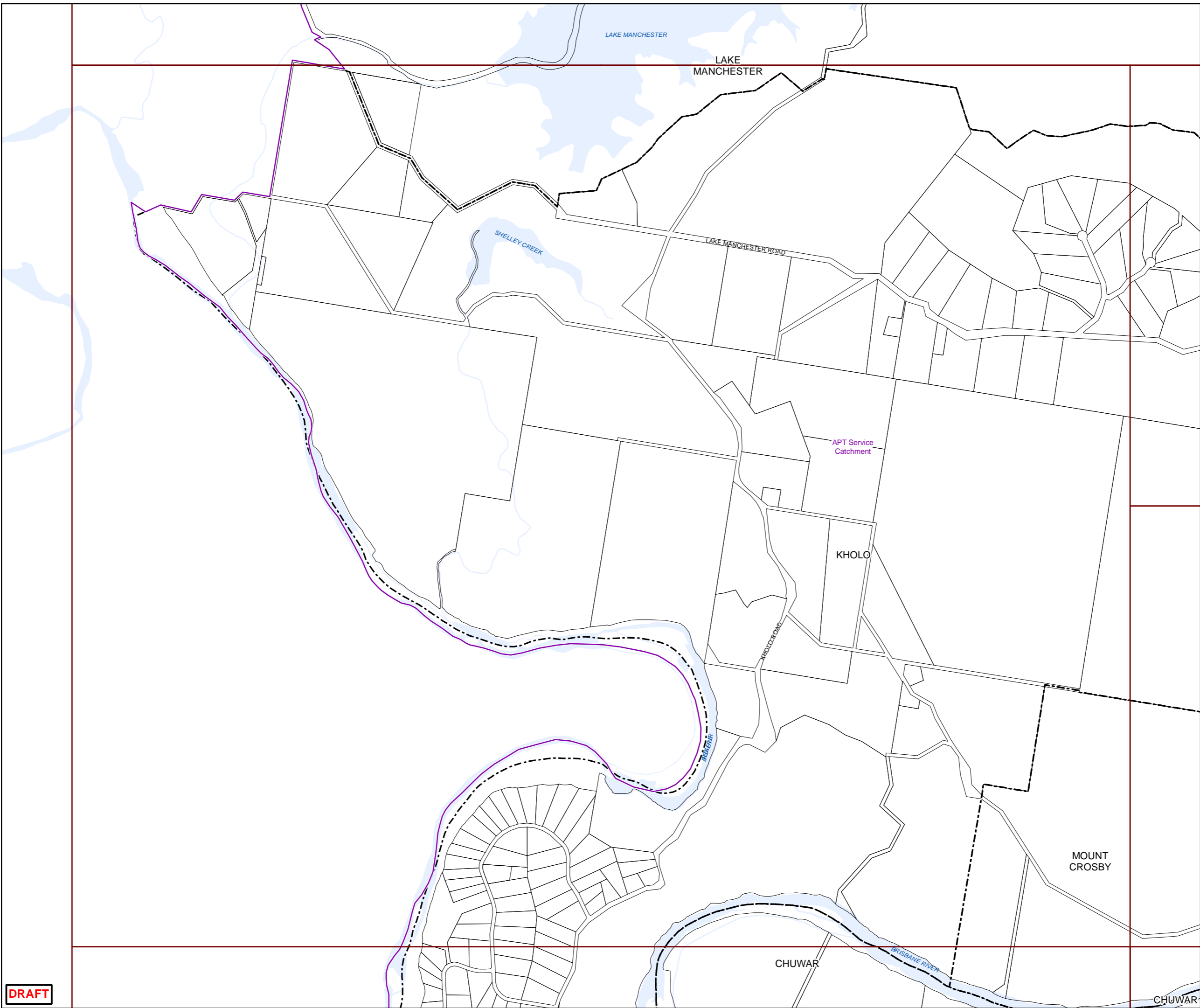


Projection: Map Grid of Australia, Zone 56  
Horizontal Datum: Geocentric Datum of Australia 1994

Approximate Scale @ A3 1:20,000



Plans for Trunk Infrastructure  
Active and Public Transport  
Network - Map APT203



**DRAFT**



**Future infrastructure**

Ferry terminal - new and upgraded

Bikeway

RiverWalk

**Existing infrastructure**

Ferry terminal

Bikeway

**Boundaries**

Suburb boundaries

Priority infrastructure area

APT service catchments

Property boundaries

Individual network map boundaries

Waterways

**NOTES**

This map is notional only and should not be used for interpreting City Plan provisions relating to specific sites. To properly interpret the maps, the planning scheme must be referred to.

Active and Public Transport (APT) consists of the Pathway and Ferry networks.

Not adopted by Council.

Based on Cadastral Data provided with the permission of the Department of Natural Resources and Mines.

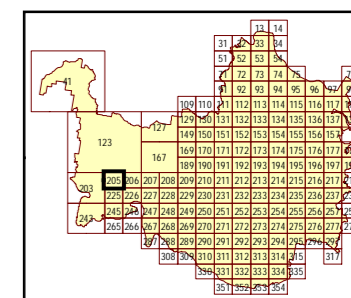
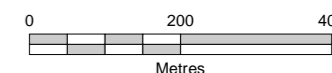
While every care is taken to ensure the accuracy of this data, the Brisbane City Council and the copyright owners, in permitting the use of this data, make no representations or warranties about its accuracy, reliability, completeness or suitability for any particular purpose and disclaims all responsibility and all liability (including without limitation, liability in negligence) for all expenses, losses, damages (including indirect or consequential damage) and costs which you might incur as a result of the data being inaccurate or incomplete in any way and for any reason.

© The State of Queensland (Department of Natural Resources and Mines) (2017)  
© Brisbane City Council (2017)

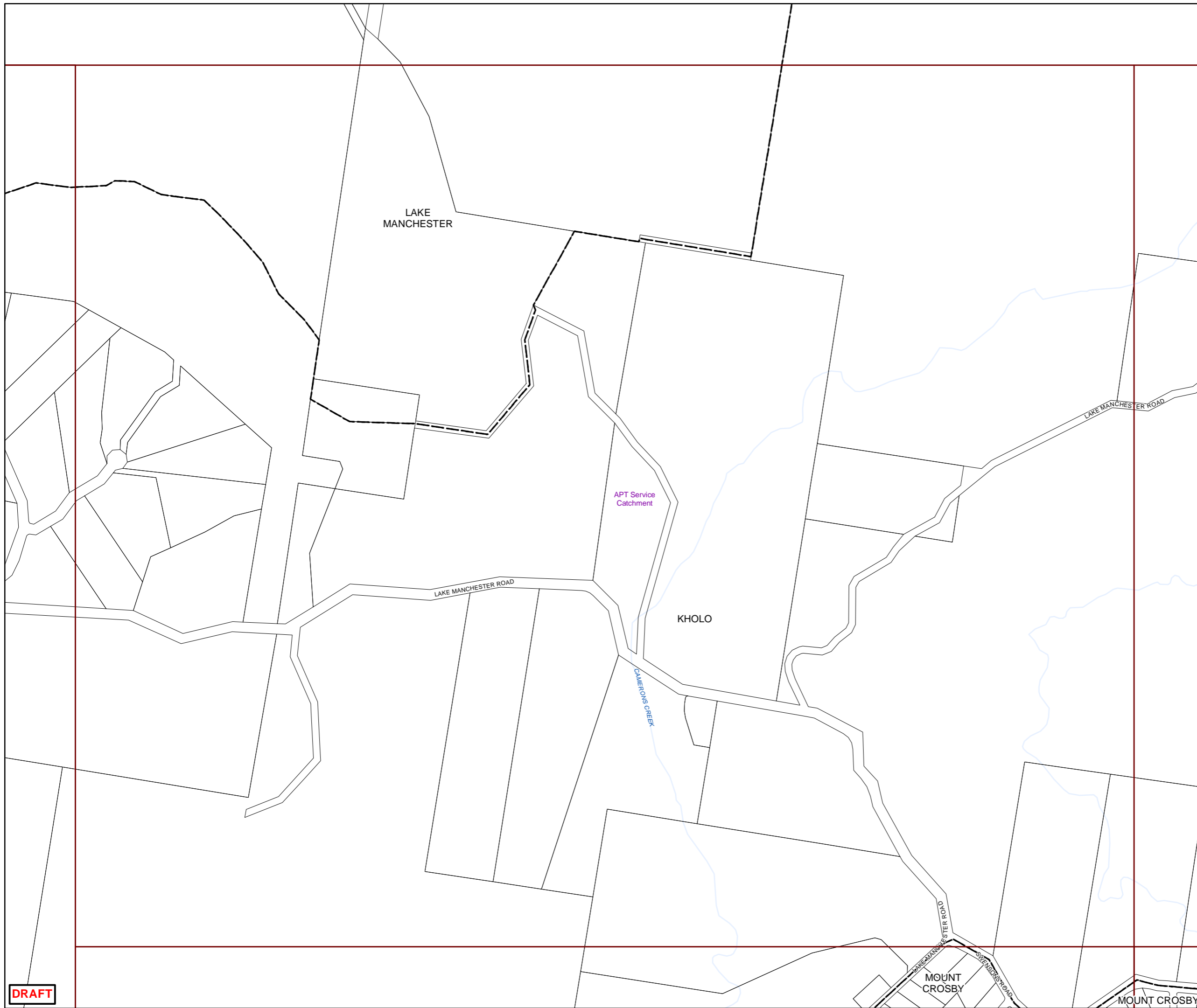


Projection: Map Grid of Australia, Zone 56  
Horizontal Datum: Geocentric Datum of Australia 1994

Approximate Scale @ A3 1:10,000



Plans for Trunk Infrastructure  
Active and Public Transport  
Network - Map APT205



**DRAFT**



**Future infrastructure**

Ferry terminal - new and upgraded

Bikeway

RiverWalk

**Existing infrastructure**

Ferry terminal

Bikeway

**Boundaries**

Suburb boundaries

Priority infrastructure area

APT service catchments

Property boundaries

Individual network map boundaries

Waterways

**NOTES**

This map is notional only and should not be used for interpreting City Plan provisions relating to specific sites. To properly interpret the maps, the planning scheme must be referred to.

Active and Public Transport (APT) consists of the Pathway and Ferry networks.

Not adopted by Council.

Based on Cadastral Data provided with the permission of the Department of Natural Resources and Mines.

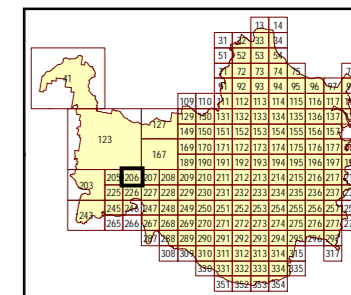
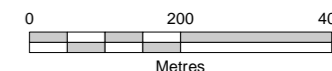
While every care is taken to ensure the accuracy of this data, the Brisbane City Council and the copyright owners, in permitting the use of this data, make no representations or warranties about its accuracy, reliability, completeness or suitability for any particular purpose and disclaims all responsibility and all liability (including without limitation, liability in negligence) for all expenses, losses, damages (including indirect or consequential damage) and costs which you might incur as a result of the data being inaccurate or incomplete in any way and for any reason.

© The State of Queensland (Department of Natural Resources and Mines) (2017)  
© Brisbane City Council (2017)

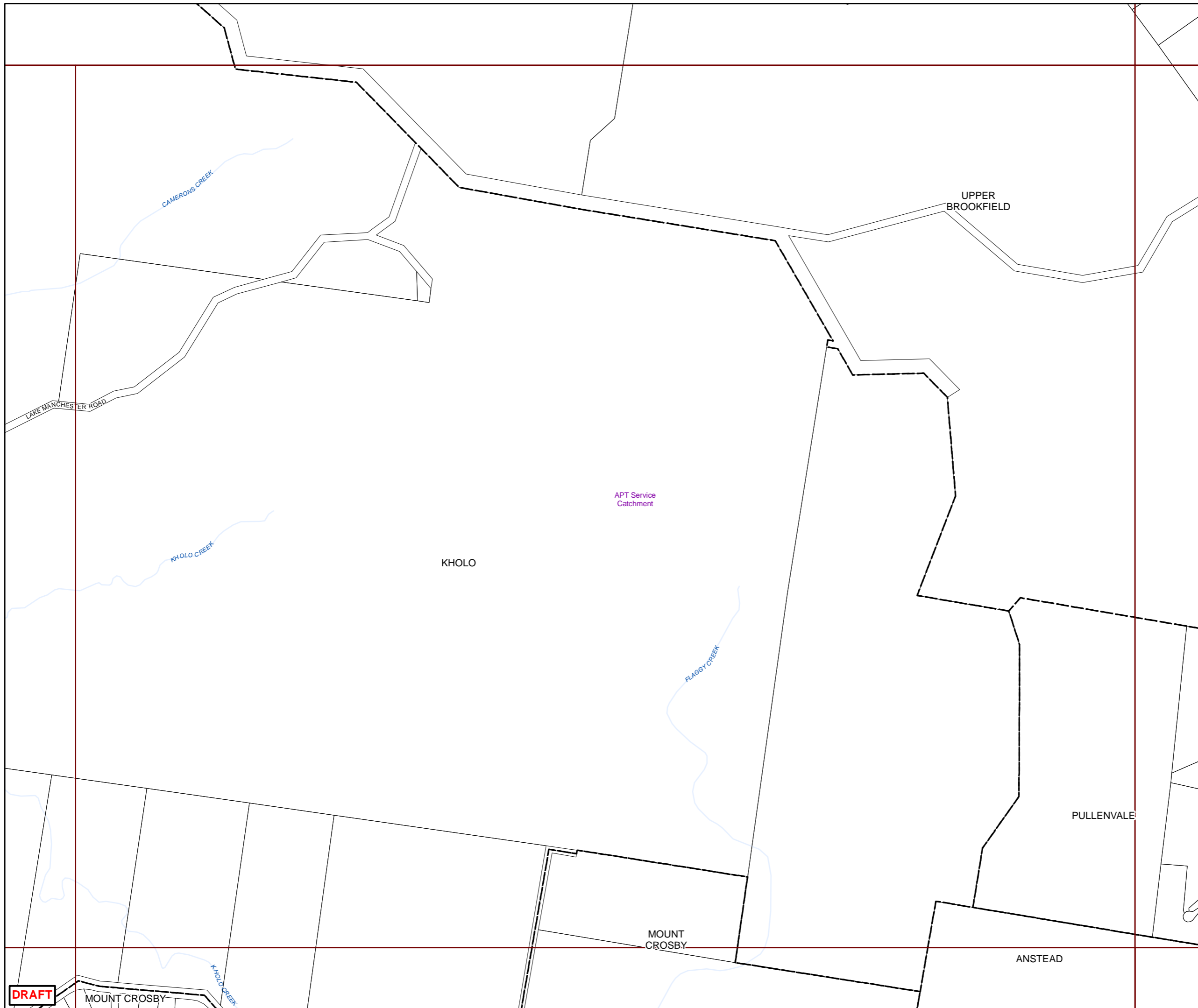


Projection: Map Grid of Australia, Zone 56  
Horizontal Datum: Geocentric Datum of Australia 1994

Approximate Scale @ A3 1:10,000



Plans for Trunk Infrastructure  
Active and Public Transport  
Network - Map APT206



**DRAFT**





**Future infrastructure**

Ferry terminal - new and upgraded

Bikeway

RiverWalk

**Existing infrastructure**

Ferry terminal

Bikeway

**Boundaries**

Suburb boundaries

Priority infrastructure area

APT service catchments

Property boundaries

Individual network map boundaries

Waterways

**NOTES**

This map is notional only and should not be used for interpreting City Plan provisions relating to specific sites. To properly interpret the maps, the planning scheme must be referred to.

Active and Public Transport (APT) consists of the Pathway and Ferry networks.

Not adopted by Council.

Based on Cadastral Data provided with the permission of the Department of Natural Resources and Mines.

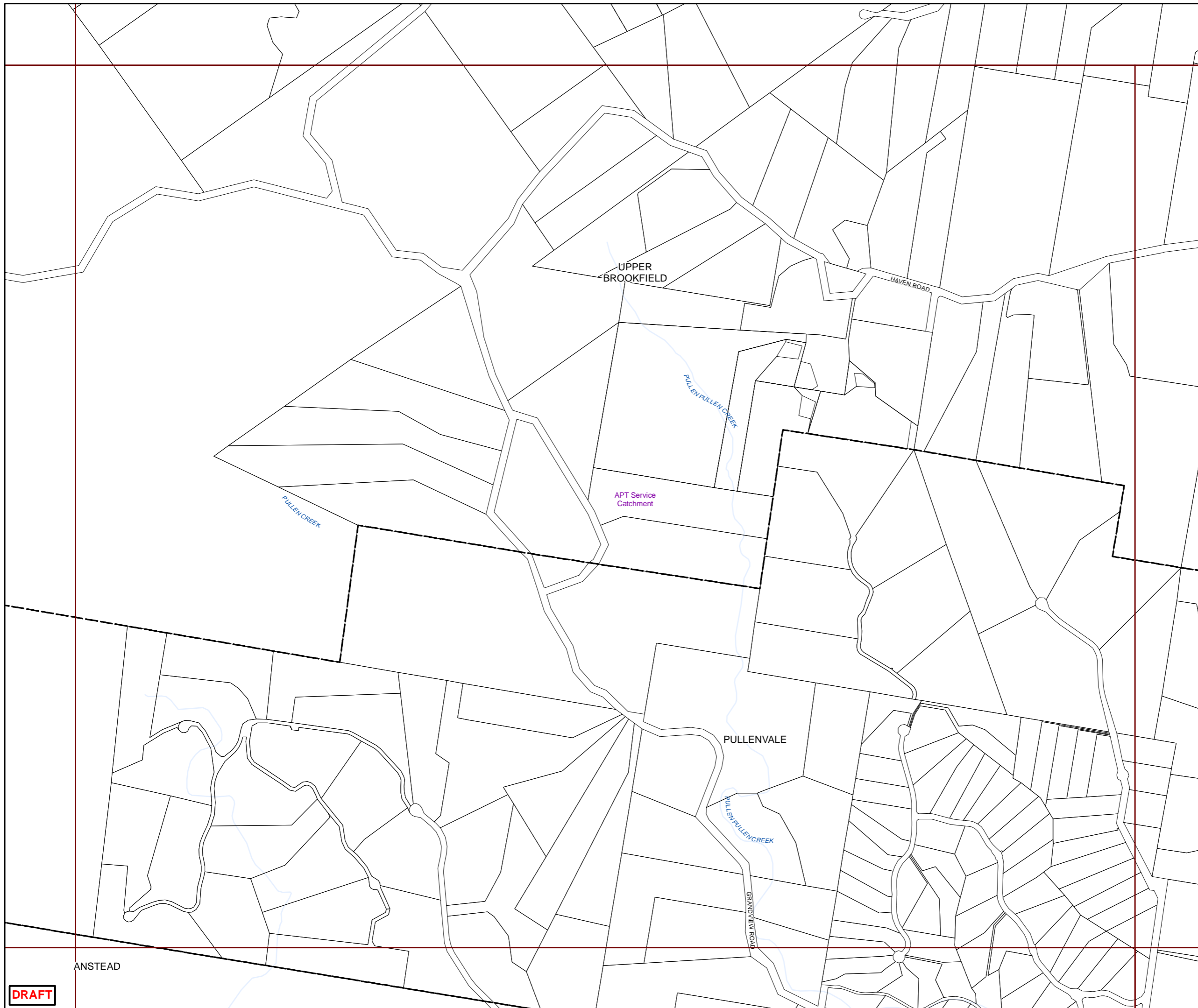
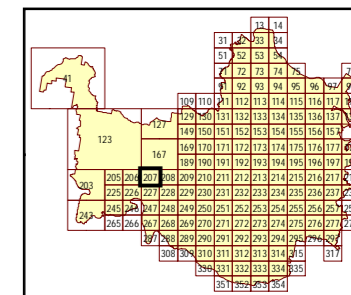
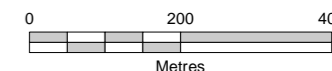
While every care is taken to ensure the accuracy of this data, the Brisbane City Council and the copyright owners, in permitting the use of this data, make no representations or warranties about its accuracy, reliability, completeness or suitability for any particular purpose and disclaims all responsibility and all liability (including without limitation, liability in negligence) for all expenses, losses, damages (including indirect or consequential damage) and costs which you might incur as a result of the data being inaccurate or incomplete in any way and for any reason.

© The State of Queensland (Department of Natural Resources and Mines) (2017)  
© Brisbane City Council (2017)



Projection: Map Grid of Australia, Zone 56  
Horizontal Datum: Geocentric Datum of Australia 1994

Approximate Scale @ A3 1:10,000



**DRAFT**



**Future infrastructure**

Ferry terminal - new and upgraded

Bikeway

RiverWalk

**Existing infrastructure**

Ferry terminal

Bikeway

**Boundaries**

Suburb boundaries

Priority infrastructure area

APT service catchments

Property boundaries

Individual network map boundaries

Waterways

**NOTES**

This map is notional only and should not be used for interpreting City Plan provisions relating to specific sites. To properly interpret the maps, the planning scheme must be referred to.

Active and Public Transport (APT) consists of the Pathway and Ferry networks.

Not adopted by Council.

Based on Cadastral Data provided with the permission of the Department of Natural Resources and Mines.

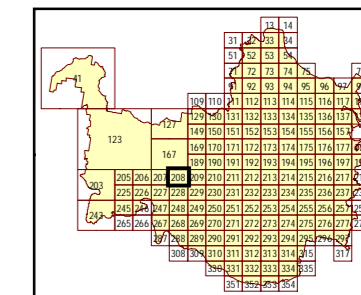
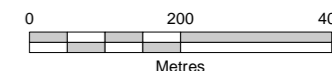
While every care is taken to ensure the accuracy of this data, the Brisbane City Council and the copyright owners, in permitting the use of this data, make no representations or warranties about its accuracy, reliability, completeness or suitability for any particular purpose and disclaims all responsibility and all liability (including without limitation, liability in negligence) for all expenses, losses, damages (including indirect or consequential damage) and costs which you might incur as a result of the data being inaccurate or incomplete in any way and for any reason.

© The State of Queensland (Department of Natural Resources and Mines) (2017)  
© Brisbane City Council (2017)



Projection: Map Grid of Australia, Zone 56  
Horizontal Datum: Geocentric Datum of Australia 1994

Approximate Scale @ A3 1:10,000



**DRAFT**



**Future infrastructure**

Ferry terminal - new and upgraded

Bikeway

RiverWalk

**Existing infrastructure**

Ferry terminal

Bikeway

**Boundaries**

Suburb boundaries

Priority infrastructure area

APT service catchments

Property boundaries

Individual network map boundaries

Waterways

**NOTES**

This map is notional only and should not be used for interpreting City Plan provisions relating to specific sites. To properly interpret the maps, the planning scheme must be referred to.

Active and Public Transport (APT) consists of the Pathway and Ferry networks.

Not adopted by Council.

Based on Cadastral Data provided with the permission of the Department of Natural Resources and Mines.

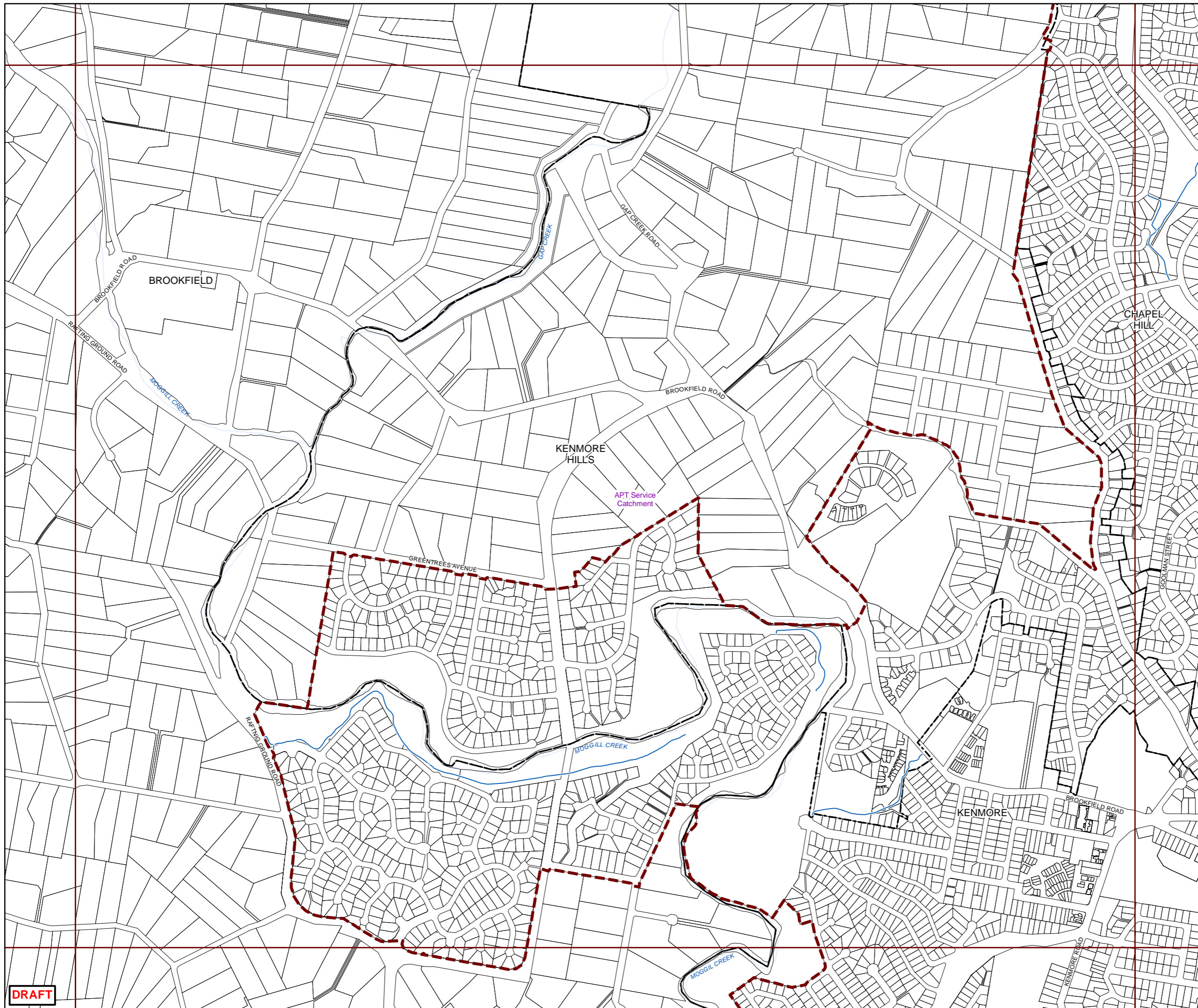
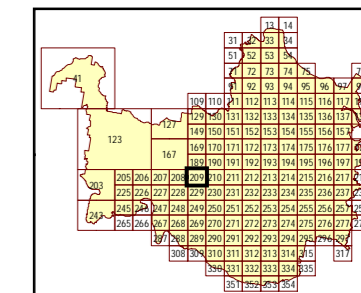
While every care is taken to ensure the accuracy of this data, the Brisbane City Council and the copyright owners, in permitting the use of this data, make no representations or warranties about its accuracy, reliability, completeness or suitability for any particular purpose and disclaims all responsibility and all liability (including without limitation, liability in negligence) for all expenses, losses, damages (including indirect or consequential damage) and costs which you might incur as a result of the data being inaccurate or incomplete in any way and for any reason.

© The State of Queensland (Department of Natural Resources and Mines) (2017)  
© Brisbane City Council (2017)



Projection: Map Grid of Australia, Zone 56  
Horizontal Datum: Geocentric Datum of Australia 1994

Approximate Scale @ A3 1:10,000



**DRAFT**



**BRISBANE CITY**  
City Plan  
Local Government  
Infrastructure Plan

**Future infrastructure**

Ferry terminal - new and upgraded

Bikeway

RiverWalk

**Existing infrastructure**

Ferry terminal

Bikeway

**Boundaries**

Suburb boundaries

Priority infrastructure area

APT service catchments

Property boundaries

Individual network map boundaries

Waterways

**NOTES**

This map is notional only and should not be used for interpreting City Plan provisions relating to specific sites. To properly interpret the maps, the planning scheme must be referred to.

Active and Public Transport (APT) consists of the Pathway and Ferry networks.

Not adopted by Council.

Based on Cadastral Data provided with the permission of the Department of Natural Resources and Mines.

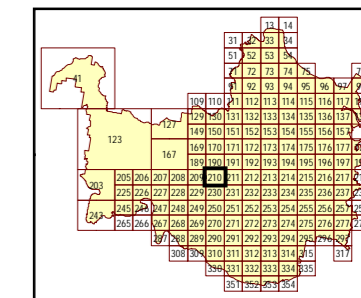
While every care is taken to ensure the accuracy of this data, the Brisbane City Council and the copyright owners, in permitting the use of this data, make no representations or warranties about its accuracy, reliability, completeness or suitability for any particular purpose and disclaims all responsibility and all liability (including without limitation, liability in negligence) for all expenses, losses, damages (including indirect or consequential damage) and costs which you might incur as a result of the data being inaccurate or incomplete in any way and for any reason.

© The State of Queensland (Department of Natural Resources and Mines) (2017)  
© Brisbane City Council (2017)

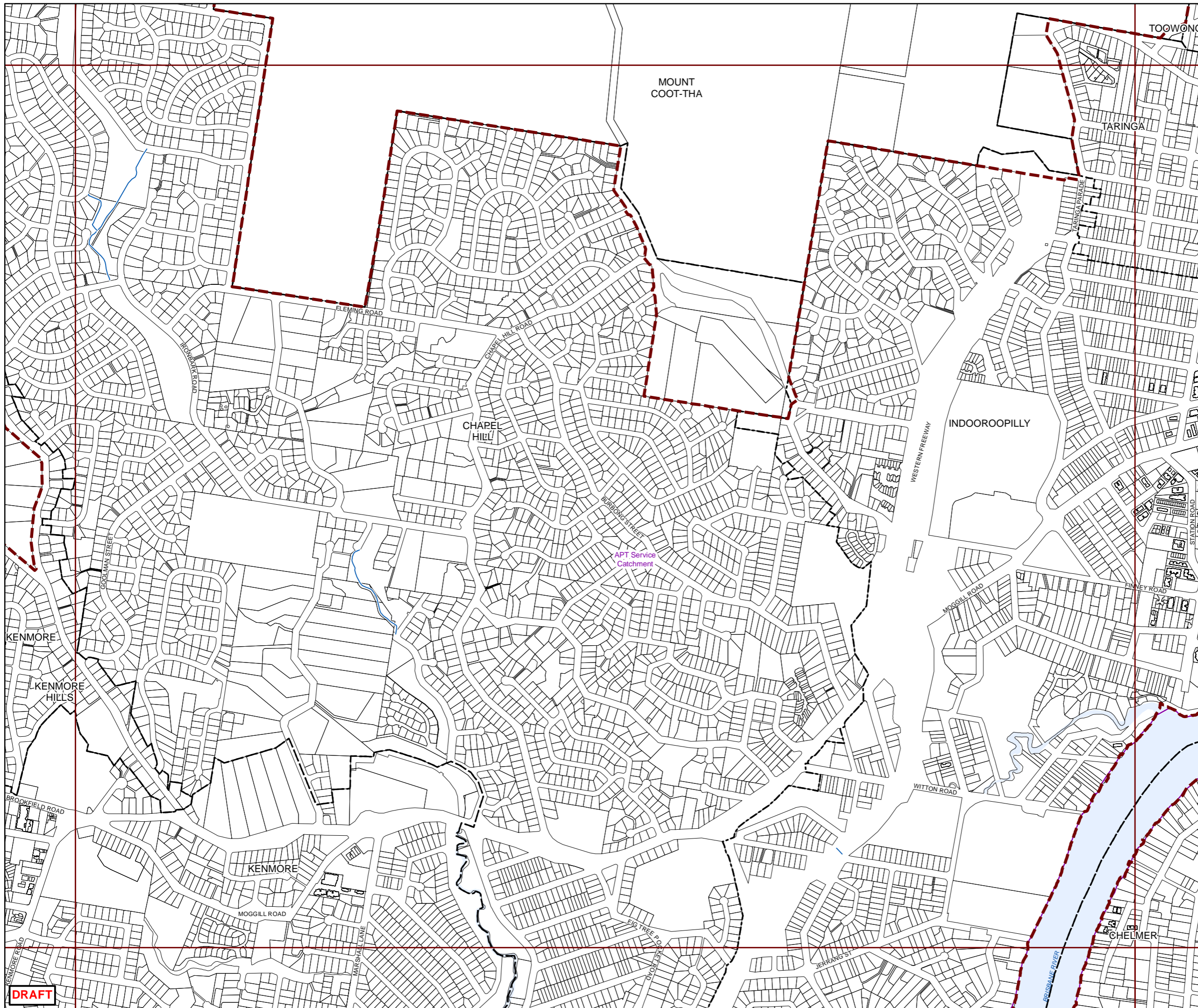


Projection: Map Grid of Australia, Zone 56  
Horizontal Datum: Geocentric Datum of Australia 1994

Approximate Scale @ A3 1:10,000



Plans for Trunk Infrastructure  
Active and Public Transport  
Network - Map APT210



**DRAFT**



**BRISBANE CITY**  
City Plan  
Local Government  
Infrastructure Plan

**Future infrastructure**

Ferry terminal - new and upgraded

Bikeway

RiverWalk

**Existing infrastructure**

Ferry terminal

Bikeway

**Boundaries**

Suburb boundaries

Priority infrastructure area

APT service catchments

Property boundaries

Individual network map boundaries

Waterways

**NOTES**

This map is notional only and should not be used for interpreting City Plan provisions relating to specific sites. To properly interpret the maps, the planning scheme must be referred to.

Active and Public Transport (APT) consists of the Pathway and Ferry networks.

Not adopted by Council.

Based on Cadastral Data provided with the permission of the Department of Natural Resources and Mines.

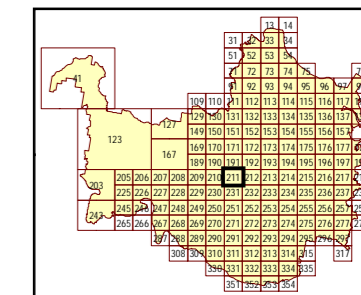
While every care is taken to ensure the accuracy of this data, the Brisbane City Council and the copyright owners, in permitting the use of this data, make no representations or warranties about its accuracy, reliability, completeness or suitability for any particular purpose and disclaims all responsibility and all liability (including without limitation, liability in negligence) for all expenses, losses, damages (including indirect or consequential damage) and costs which you might incur as a result of the data being inaccurate or incomplete in any way and for any reason.

© The State of Queensland (Department of Natural Resources and Mines) (2017)  
© Brisbane City Council (2017)

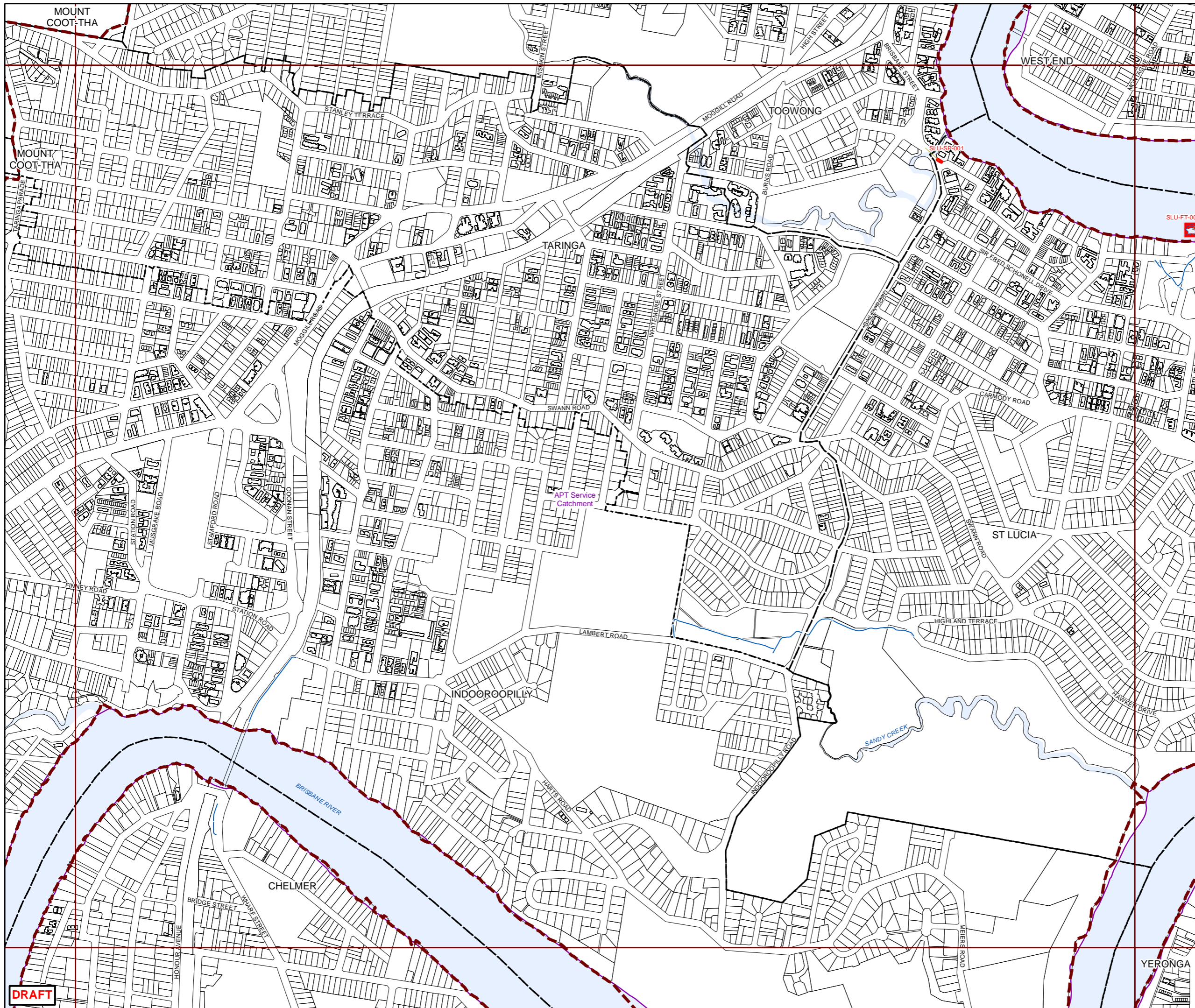


Projection: Map Grid of Australia, Zone 56  
Horizontal Datum: Geocentric Datum of Australia 1994

Approximate Scale @ A3 1:10,000



Plans for Trunk Infrastructure  
Active and Public Transport  
Network - Map APT211



**DRAFT**



**BRISBANE CITY**  
City Plan  
Local Government  
Infrastructure Plan

**Future infrastructure**

- Ferry terminal - new and upgraded
- Bikeway
- RiverWalk

**Existing infrastructure**

- Ferry terminal
- Bikeway

**Boundaries**

- Suburb boundaries
- Priority infrastructure area
- APT service catchments
- Property boundaries
- Individual network map boundaries
- Waterways

**NOTES**

This map is notional only and should not be used for interpreting City Plan provisions relating to specific sites. To properly interpret the maps, the planning scheme must be referred to.

Active and Public Transport (APT) consists of the Pathway and Ferry networks.

Not adopted by Council.

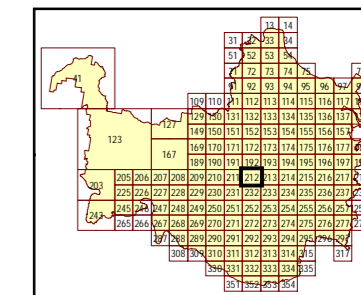
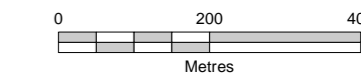
Based on Cadastral Data provided with the permission of the Department of Natural Resources and Mines.

While every care is taken to ensure the accuracy of this data, the Brisbane City Council and the copyright owners, in permitting the use of this data, make no representations or warranties about its accuracy, reliability, completeness or suitability for any particular purpose and disclaims all responsibility and all liability (including without limitation, liability in negligence) for all expenses, losses, damages (including indirect or consequential damage) and costs which you might incur as a result of the data being inaccurate or incomplete in any way and for any reason.

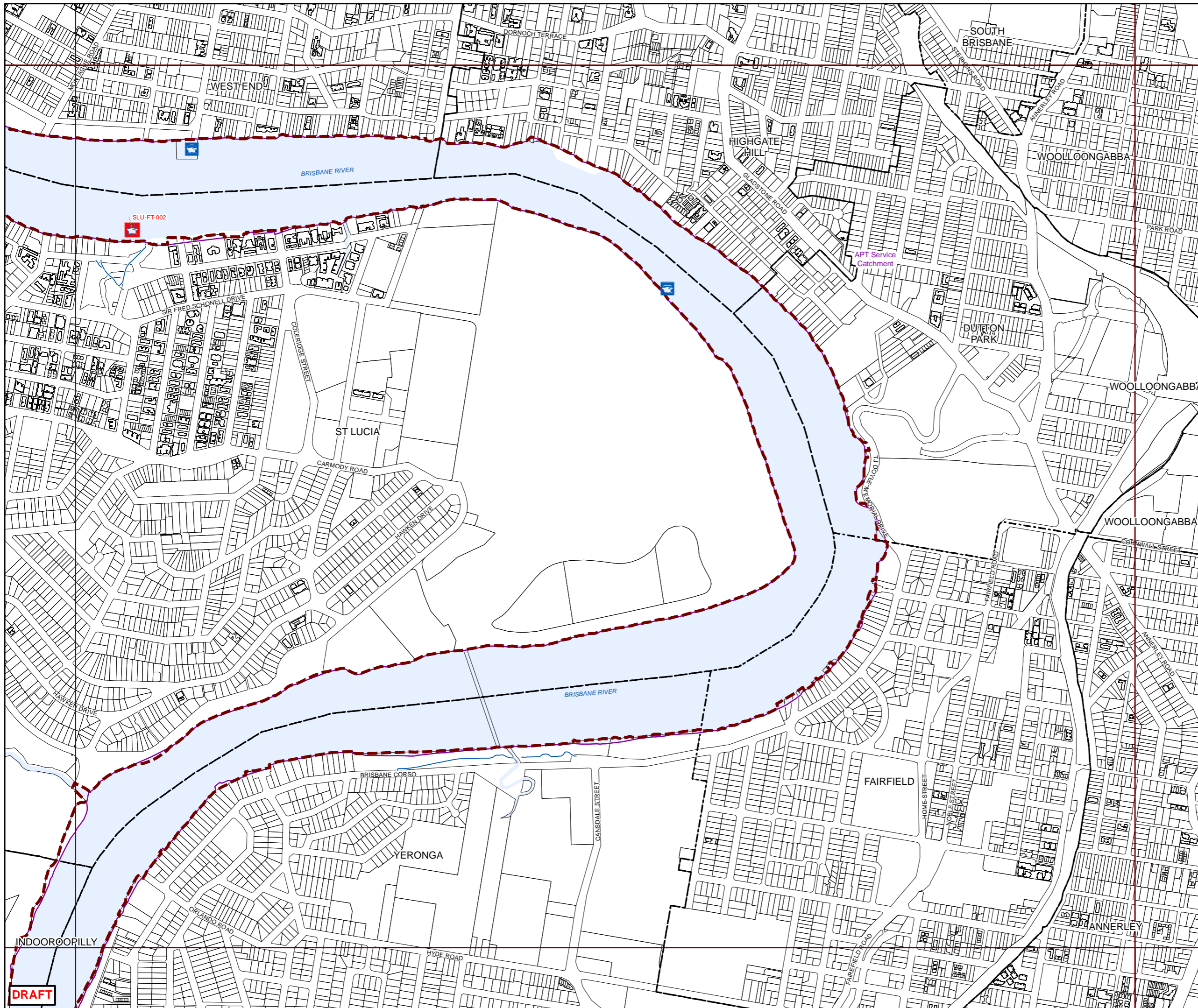
© The State of Queensland (Department of Natural Resources and Mines) (2017)  
© Brisbane City Council (2017)

Projection: Map Grid of Australia, Zone 56  
Horizontal Datum: Geocentric Datum of Australia 1994

Approximate Scale @ A3 1:10,000



Plans for Trunk Infrastructure  
Active and Public Transport  
Network - Map APT212



**DRAFT**



**BRISBANE CITY**  
City Plan  
Local Government  
Infrastructure Plan

**Future infrastructure**

Ferry terminal - new and upgraded

Bikeway

RiverWalk

**Existing infrastructure**

Ferry terminal

Bikeway

**Boundaries**

Suburb boundaries

Priority infrastructure area

APT service catchments

Property boundaries

Individual network map boundaries

Waterways

**NOTES**

This map is notional only and should not be used for interpreting City Plan provisions relating to specific sites. To properly interpret the maps, the planning scheme must be referred to.

Active and Public Transport (APT) consists of the Pathway and Ferry networks.

Not adopted by Council.

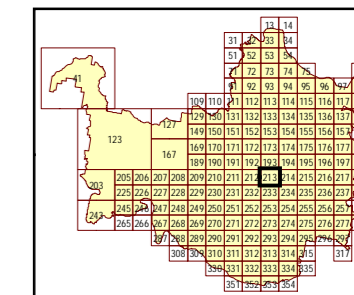
Based on Cadastral Data provided with the permission of the Department of Natural Resources and Mines.

While every care is taken to ensure the accuracy of this data, the Brisbane City Council and the copyright owners, in permitting the use of this data, make no representations or warranties about its accuracy, reliability, completeness or suitability for any particular purpose and disclaims all responsibility and all liability (including without limitation, liability in negligence) for all expenses, losses, damages (including indirect or consequential damage) and costs which you might incur as a result of the data being inaccurate or incomplete in any way and for any reason.

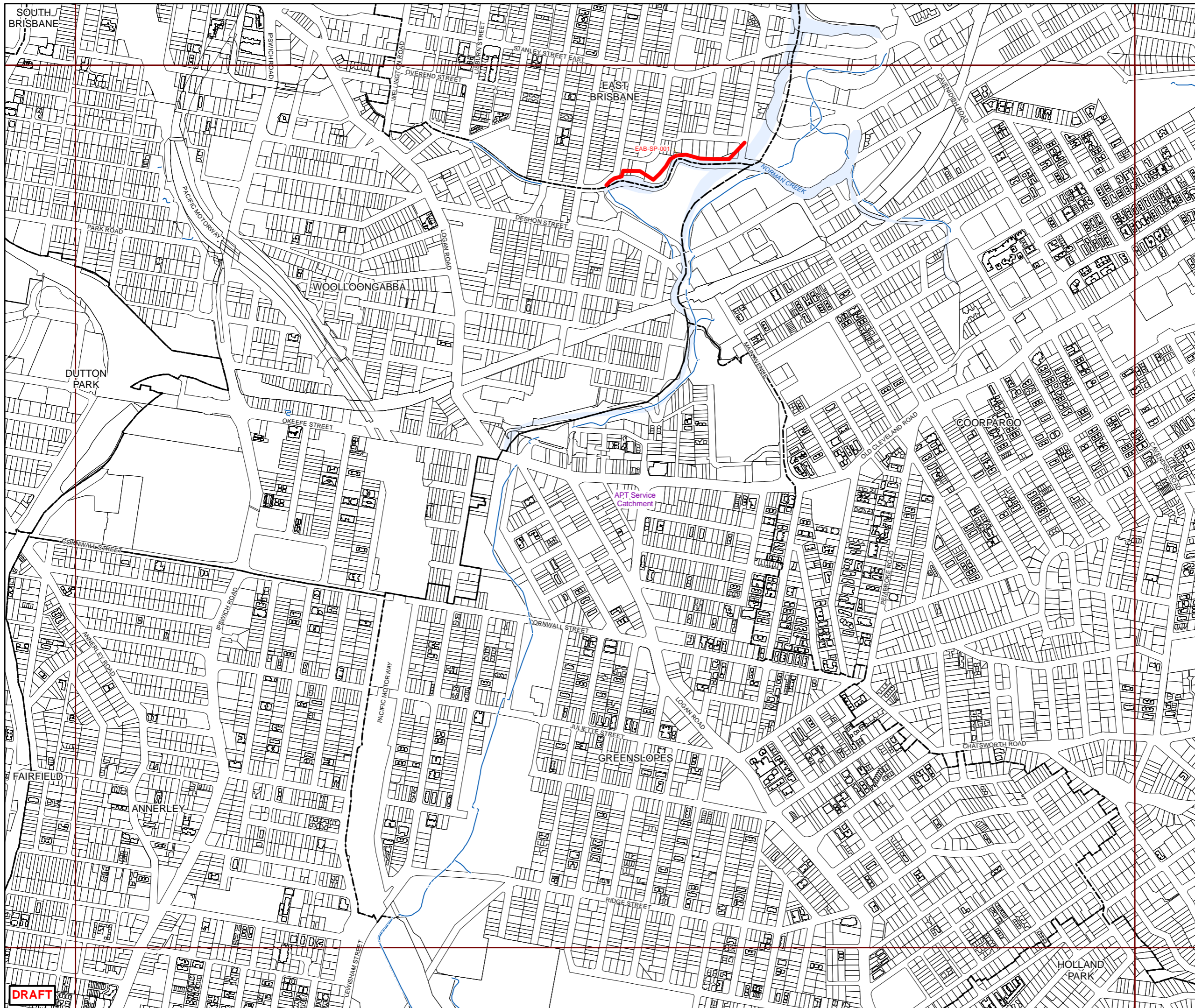
© The State of Queensland (Department of Natural Resources and Mines) (2017)  
© Brisbane City Council (2017)

Projection: Map Grid of Australia, Zone 56  
Horizontal Datum: Geocentric Datum of Australia 1994

Approximate Scale @ A3 1:10,000



Plans for Trunk Infrastructure  
Active and Public Transport  
Network - Map APT213



**DRAFT**



**BRISBANE CITY**  
City Plan  
Local Government  
Infrastructure Plan

**Future infrastructure**

Ferry terminal - new and upgraded

Bikeway

RiverWalk

**Existing infrastructure**

Ferry terminal

Bikeway

**Boundaries**

Suburb boundaries

Priority infrastructure area

APT service catchments

Property boundaries

Individual network map boundaries

Waterways

**NOTES**

This map is notional only and should not be used for interpreting City Plan provisions relating to specific sites. To properly interpret the maps, the planning scheme must be referred to.

Active and Public Transport (APT) consists of the Pathway and Ferry networks.

Not adopted by Council.

Based on Cadastral Data provided with the permission of the Department of Natural Resources and Mines.

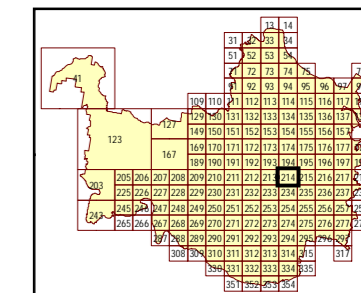
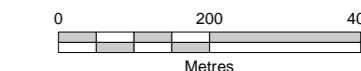
While every care is taken to ensure the accuracy of this data, the Brisbane City Council and the copyright owners, in permitting the use of this data, make no representations or warranties about its accuracy, reliability, completeness or suitability for any particular purpose and disclaims all responsibility and all liability (including without limitation, liability in negligence) for all expenses, losses, damages (including indirect or consequential damage) and costs which you might incur as a result of the data being inaccurate or incomplete in any way and for any reason.

© The State of Queensland (Department of Natural Resources and Mines) (2017)  
© Brisbane City Council (2017)

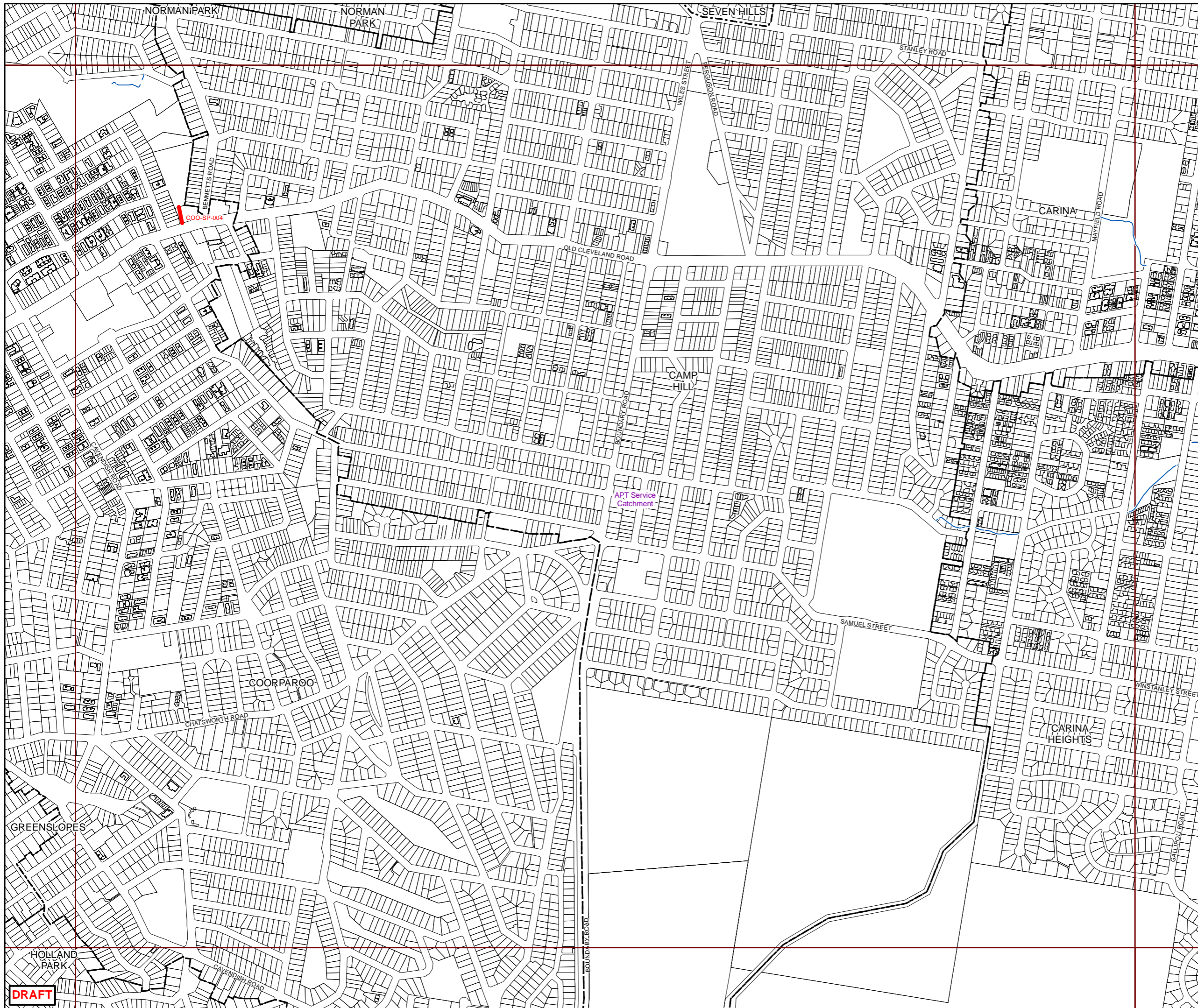


Projection: Map Grid of Australia, Zone 56  
Horizontal Datum: Geocentric Datum of Australia 1994

Approximate Scale @ A3 1:10,000



Plans for Trunk Infrastructure  
Active and Public Transport  
Network - Map APT214



**DRAFT**





**BRISBANE CITY**  
City Plan  
Local Government  
Infrastructure Plan

**Future infrastructure**

Ferry terminal - new and upgraded

Bikeway

RiverWalk

**Existing infrastructure**

Ferry terminal

Bikeway

**Boundaries**

Suburb boundaries

Priority infrastructure area

APT service catchments

Property boundaries

Individual network map boundaries

Waterways

**NOTES**

This map is notional only and should not be used for interpreting City Plan provisions relating to specific sites. To properly interpret the maps, the planning scheme must be referred to.

Active and Public Transport (APT) consists of the Pathway and Ferry networks.

Not adopted by Council.

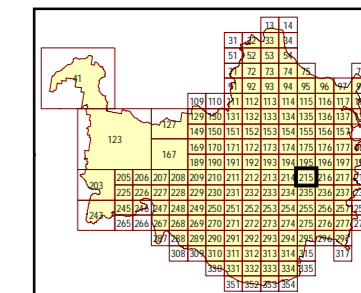
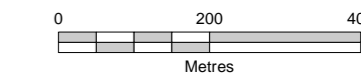
Based on Cadastral Data provided with the permission of the Department of Natural Resources and Mines.

While every care is taken to ensure the accuracy of this data, the Brisbane City Council and the copyright owners, in permitting the use of this data, make no representations or warranties about its accuracy, reliability, completeness or suitability for any particular purpose and disclaims all responsibility and all liability (including without limitation, liability in negligence) for all expenses, losses, damages (including indirect or consequential damage) and costs which you might incur as a result of the data being inaccurate or incomplete in any way and for any reason.

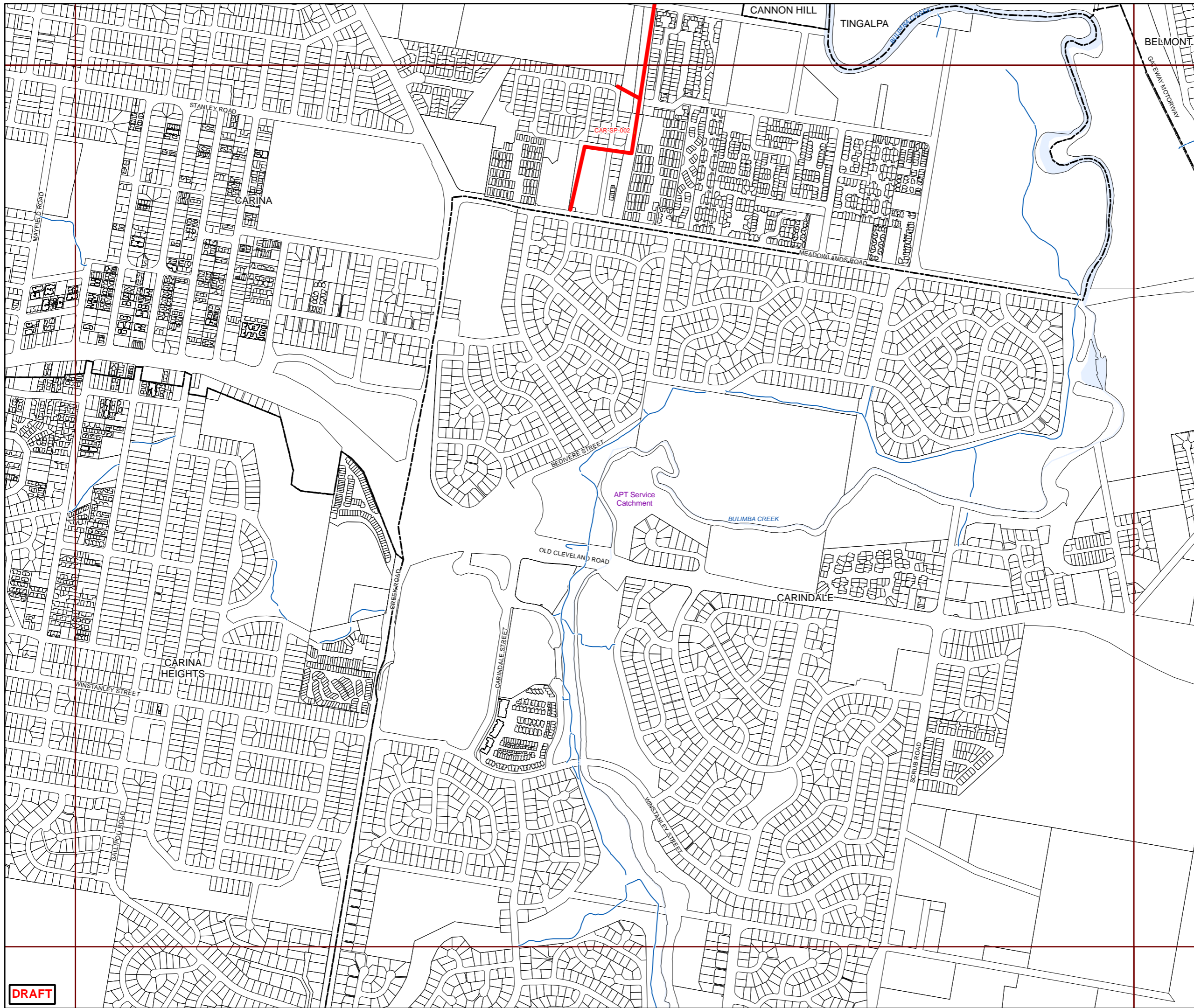
© The State of Queensland (Department of Natural Resources and Mines) (2017)  
© Brisbane City Council (2017)

Projection: Map Grid of Australia, Zone 56  
Horizontal Datum: Geocentric Datum of Australia 1994

Approximate Scale @ A3 1:10,000



Plans for Trunk Infrastructure  
Active and Public Transport  
Network - Map APT215



**DRAFT**



**Future infrastructure**

Ferry terminal - new and upgraded

Bikeway

RiverWalk

**Existing infrastructure**

Ferry terminal

Bikeway

**Boundaries**

Suburb boundaries

Priority infrastructure area

APT service catchments

Property boundaries

Individual network map boundaries

Waterways

**NOTES**

This map is notional only and should not be used for interpreting City Plan provisions relating to specific sites. To properly interpret the maps, the planning scheme must be referred to.

Active and Public Transport (APT) consists of the Pathway and Ferry networks.

Not adopted by Council.

Based on Cadastral Data provided with the permission of the Department of Natural Resources and Mines.

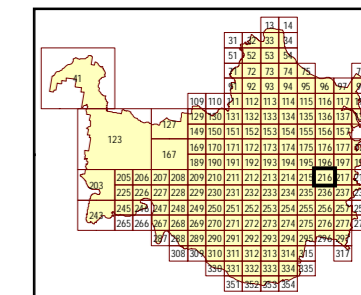
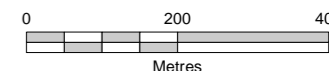
While every care is taken to ensure the accuracy of this data, the Brisbane City Council and the copyright owners, in permitting the use of this data, make no representations or warranties about its accuracy, reliability, completeness or suitability for any particular purpose and disclaims all responsibility and all liability (including without limitation, liability in negligence) for all expenses, losses, damages (including indirect or consequential damage) and costs which you might incur as a result of the data being inaccurate or incomplete in any way and for any reason.

© The State of Queensland (Department of Natural Resources and Mines) (2017)  
© Brisbane City Council (2017)

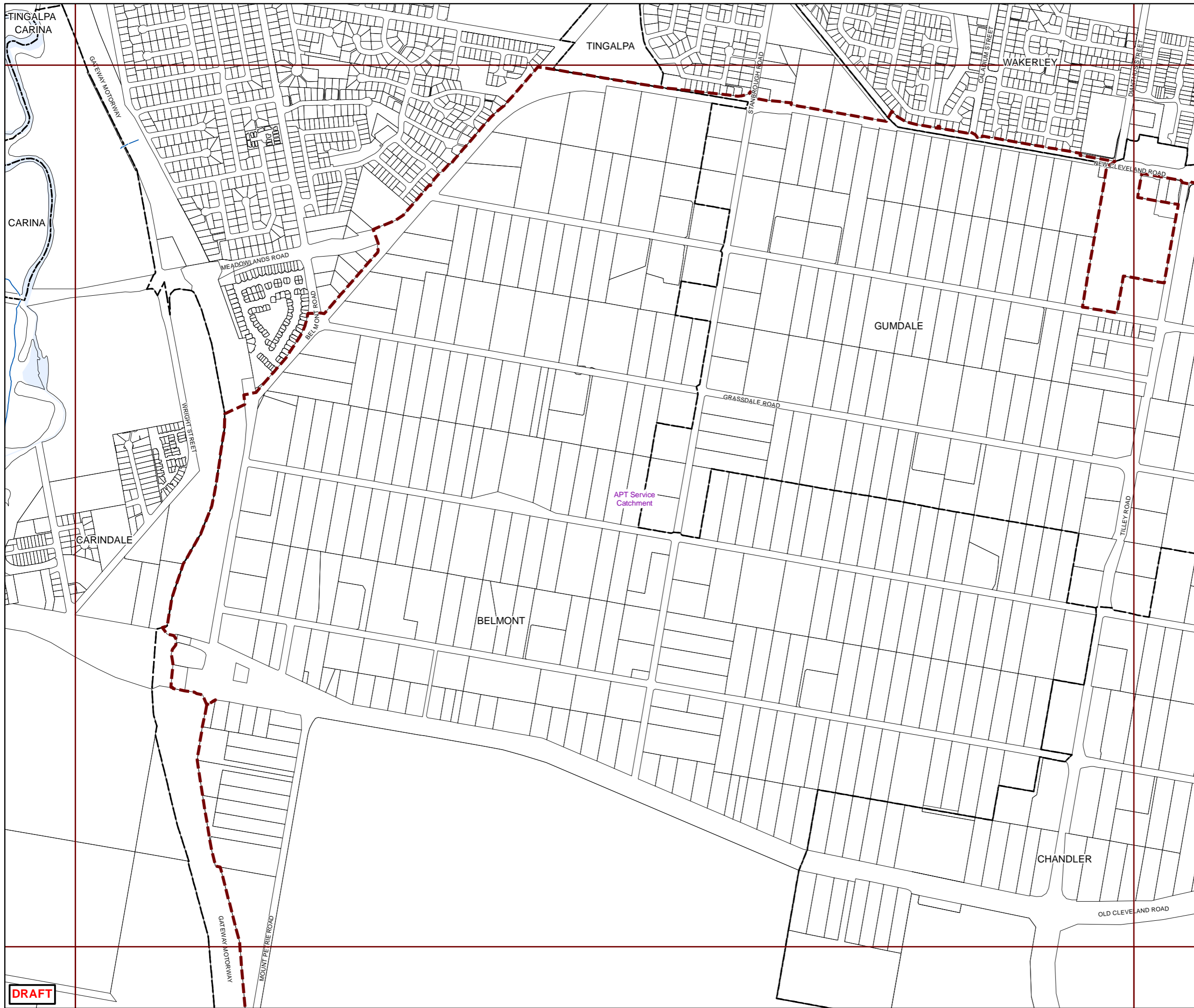


Projection: Map Grid of Australia, Zone 56  
Horizontal Datum: Geocentric Datum of Australia 1994

Approximate Scale @ A3 1:10,000



Plans for Trunk Infrastructure  
Active and Public Transport  
Network - Map APT216



**DRAFT**



**Future infrastructure**

Ferry terminal - new and upgraded

Bikeway

RiverWalk

**Existing infrastructure**

Ferry terminal

Bikeway

**Boundaries**

Suburb boundaries

Priority infrastructure area

APT service catchments

Property boundaries

Individual network map boundaries

Waterways

**NOTES**

This map is notional only and should not be used for interpreting City Plan provisions relating to specific sites. To properly interpret the maps, the planning scheme must be referred to.

Active and Public Transport (APT) consists of the Pathway and Ferry networks.

Not adopted by Council.

Based on Cadastral Data provided with the permission of the Department of Natural Resources and Mines.

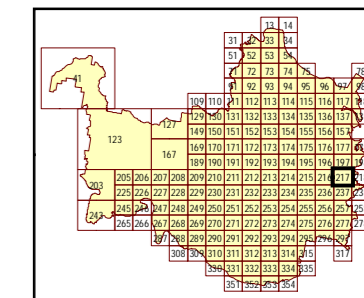
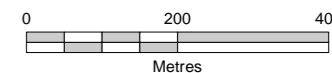
While every care is taken to ensure the accuracy of this data, the Brisbane City Council and the copyright owners, in permitting the use of this data, make no representations or warranties about its accuracy, reliability, completeness or suitability for any particular purpose and disclaims all responsibility and all liability (including without limitation, liability in negligence) for all expenses, losses, damages (including indirect or consequential damage) and costs which you might incur as a result of the data being inaccurate or incomplete in any way and for any reason.

© The State of Queensland (Department of Natural Resources and Mines) (2017)  
© Brisbane City Council (2017)

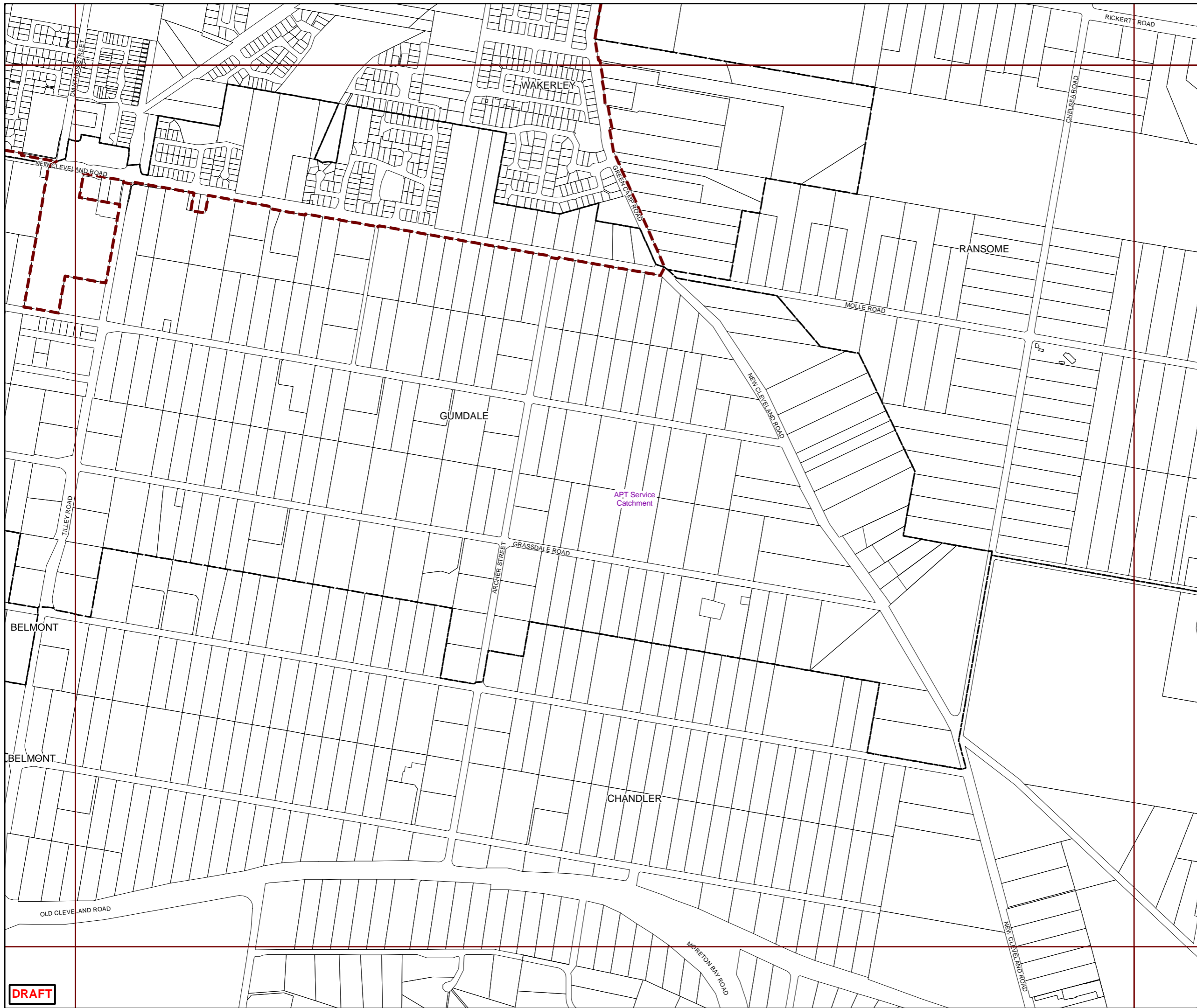


Projection: Map Grid of Australia, Zone 56  
Horizontal Datum: Geocentric Datum of Australia 1994

Approximate Scale @ A3 1:10,000



Plans for Trunk Infrastructure  
Active and Public Transport  
Network - Map APT217



**DRAFT**



**BRISBANE CITY**  
City Plan  
Local Government  
Infrastructure Plan

**Future infrastructure**

Ferry terminal - new and upgraded

Bikeway

RiverWalk

**Existing infrastructure**

Ferry terminal

Bikeway

**Boundaries**

Suburb boundaries

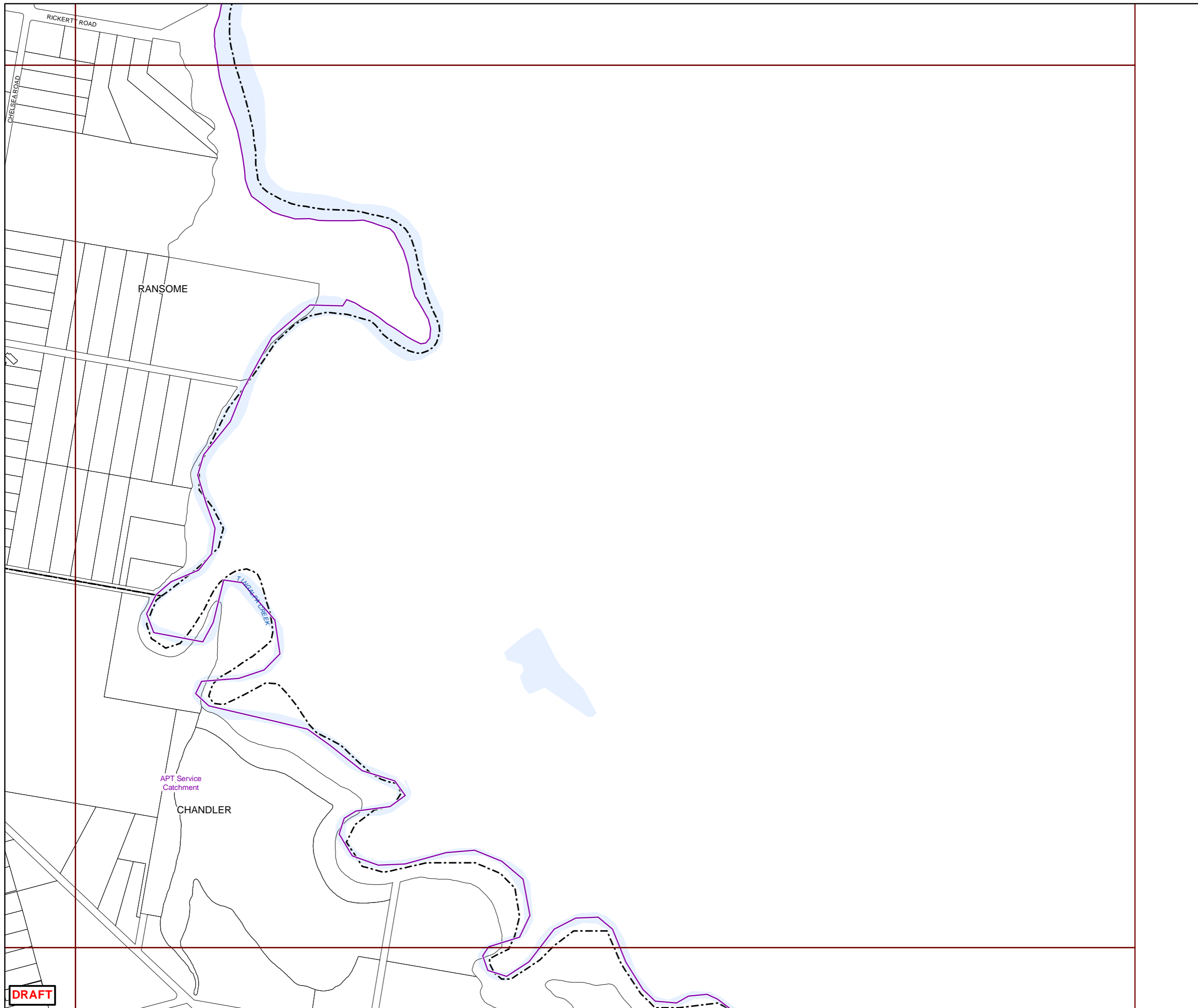
Priority infrastructure area

APT service catchments

Property boundaries

Individual network map boundaries

Waterways



**NOTES**

This map is notional only and should not be used for interpreting City Plan provisions relating to specific sites. To properly interpret the maps, the planning scheme must be referred to.

Active and Public Transport (APT) consists of the Pathway and Ferry networks.

Not adopted by Council.

Based on Cadastral Data provided with the permission of the Department of Natural Resources and Mines.

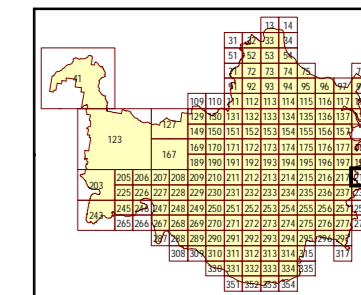
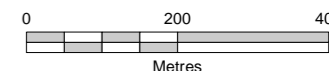
While every care is taken to ensure the accuracy of this data, the Brisbane City Council and the copyright owners, in permitting the use of this data, make no representations or warranties about its accuracy, reliability, completeness or suitability for any particular purpose and disclaims all responsibility and all liability (including without limitation, liability in negligence) for all expenses, losses, damages (including indirect or consequential damage) and costs which you might incur as a result of the data being inaccurate or incomplete in any way and for any reason.

© The State of Queensland (Department of Natural Resources and Mines) (2017)  
© Brisbane City Council (2017)



Projection: Map Grid of Australia, Zone 56  
Horizontal Datum: Geocentric Datum of Australia 1994

Approximate Scale @ A3 1:10,000



**DRAFT**



**Future infrastructure**

Ferry terminal - new and upgraded

Bikeway

RiverWalk

**Existing infrastructure**

Ferry terminal

Bikeway

**Boundaries**

Suburb boundaries

Priority infrastructure area

APT service catchments

Property boundaries

Individual network map boundaries

Waterways

**NOTES**

This map is notional only and should not be used for interpreting City Plan provisions relating to specific sites. To properly interpret the maps, the planning scheme must be referred to.

Active and Public Transport (APT) consists of the Pathway and Ferry networks.

Not adopted by Council.

Based on Cadastral Data provided with the permission of the Department of Natural Resources and Mines.

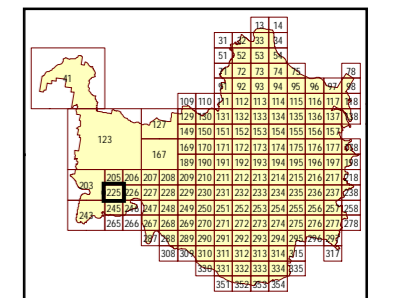
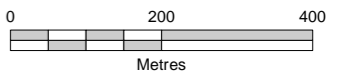
While every care is taken to ensure the accuracy of this data, the Brisbane City Council and the copyright owners, in permitting the use of this data, make no representations or warranties about its accuracy, reliability, completeness or suitability for any particular purpose and disclaims all responsibility and all liability (including without limitation, liability in negligence) for all expenses, losses, damages (including indirect or consequential damage) and costs which you might incur as a result of the data being inaccurate or incomplete in any way and for any reason.

© The State of Queensland (Department of Natural Resources and Mines) (2017)  
© Brisbane City Council (2017)

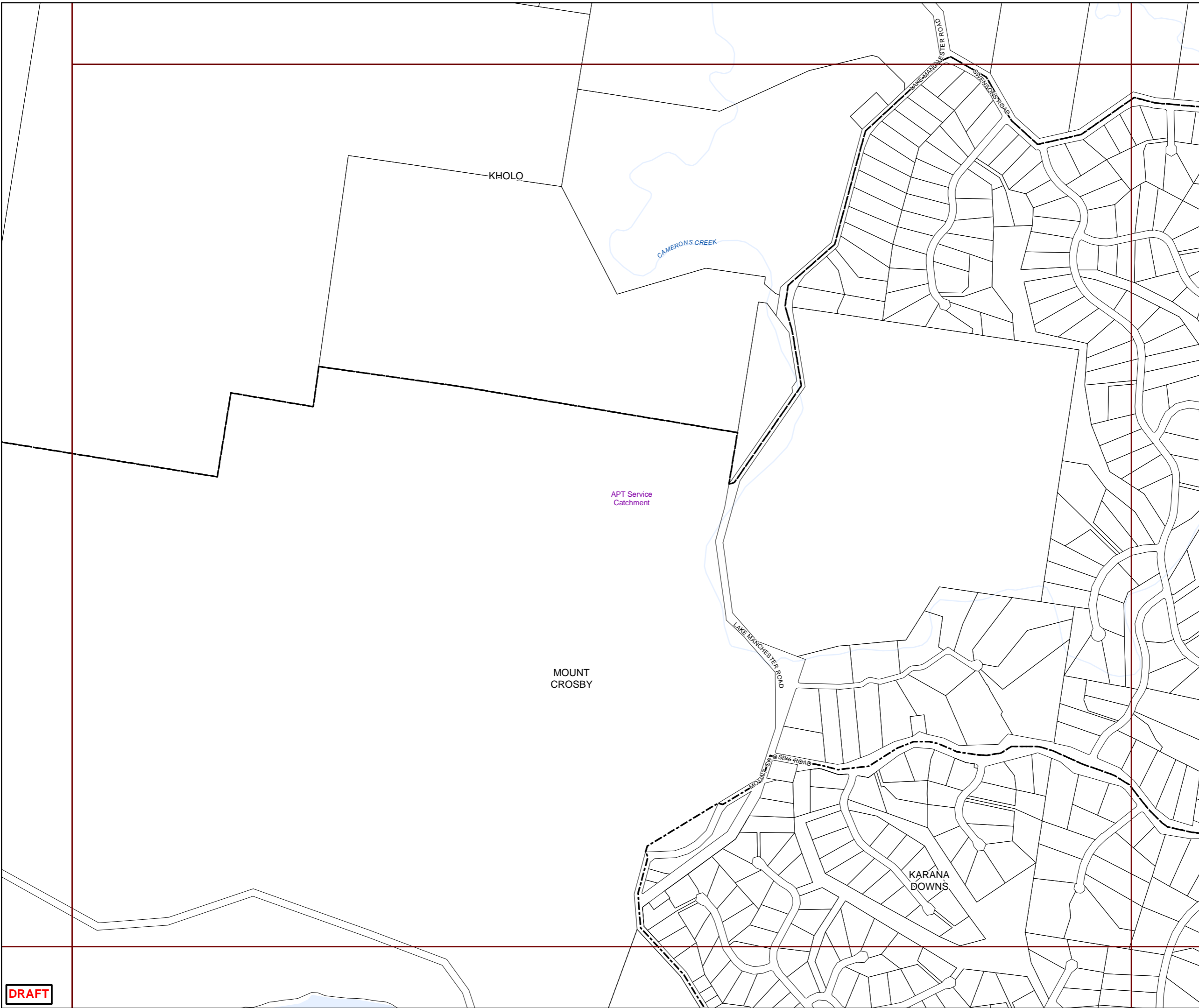


Projection: Map Grid of Australia, Zone 56  
Horizontal Datum: Geocentric Datum of Australia 1994

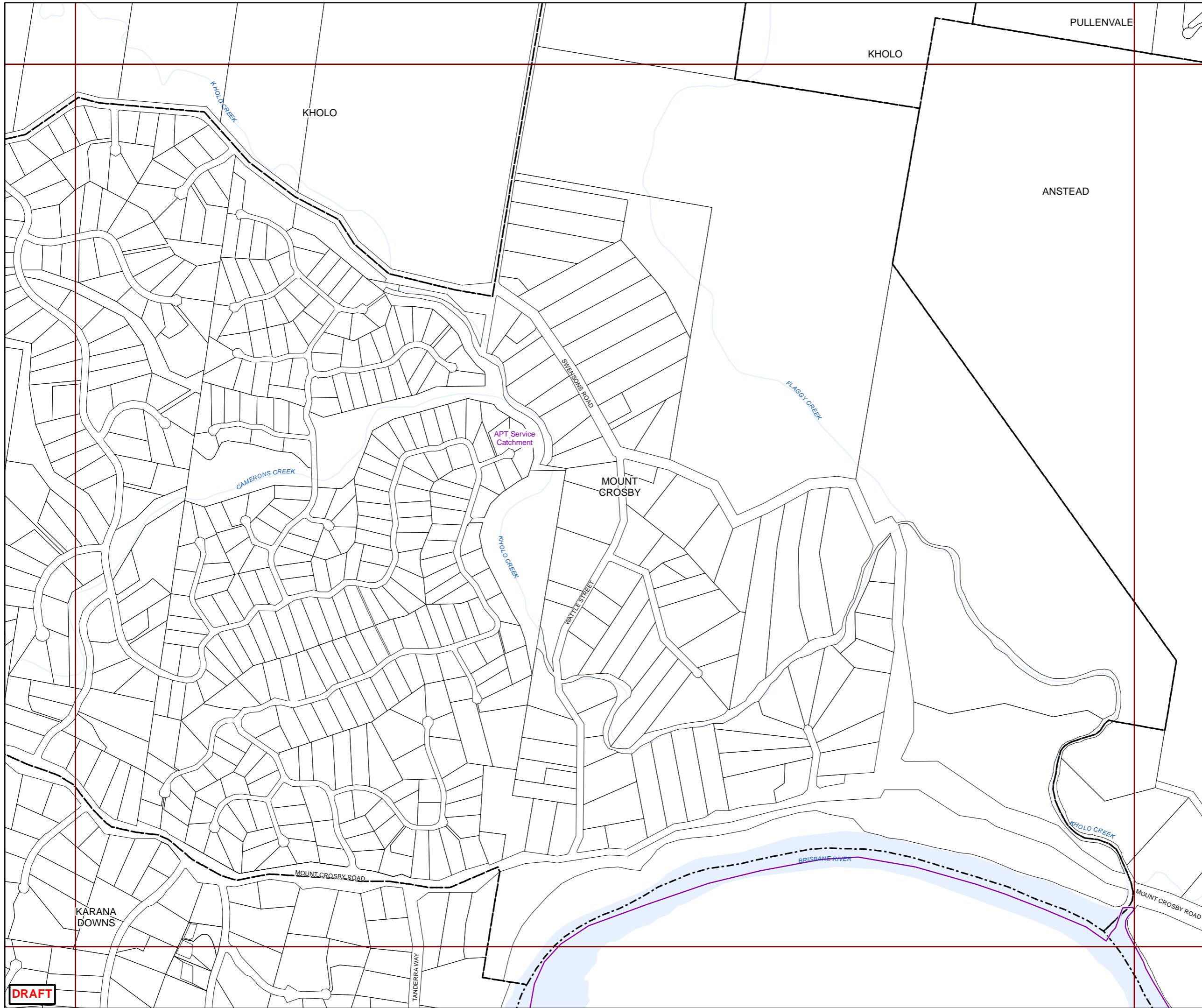
Approximate Scale @ A3 1:10,000



Plans for Trunk Infrastructure  
Active and Public Transport  
Network - Map APT225



**DRAFT**



**Future infrastructure**

- Ferry terminal - new and upgraded
- Bikeway
- RiverWalk

**Existing infrastructure**

- Ferry terminal
- Bikeway

**Boundaries**

- Suburb boundaries
- Priority infrastructure area
- APT service catchments
- Property boundaries
- Individual network map boundaries
- Waterways

**NOTES**

This map is notional only and should not be used for interpreting City Plan provisions relating to specific sites. To properly interpret the maps, the planning scheme must be referred to.

Active and Public Transport (APT) consists of the Pathway and Ferry networks.

Not adopted by Council.

Based on Cadastral Data provided with the permission of the Department of Natural Resources and Mines.

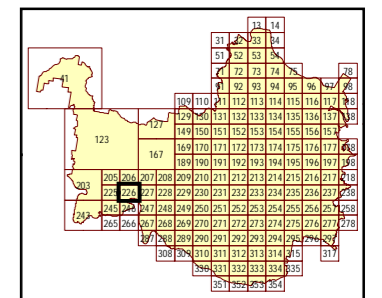
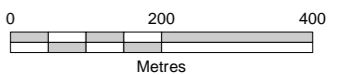
While every care is taken to ensure the accuracy of this data, the Brisbane City Council and the copyright owners, in permitting the use of this data, make no representations or warranties about its accuracy, reliability, completeness or suitability for any particular purpose and disclaims all responsibility and all liability (including without limitation, liability in negligence) for all expenses, losses, damages (including indirect or consequential damage) and costs which you might incur as a result of the data being inaccurate or incomplete in any way and for any reason.

© The State of Queensland (Department of Natural Resources and Mines) (2017)  
© Brisbane City Council (2017)



Projection: Map Grid of Australia, Zone 56  
Horizontal Datum: Geocentric Datum of Australia 1994

Approximate Scale @ A3 1:10,000



**DRAFT**



**Future infrastructure**

Ferry terminal - new and upgraded

Bikeway

RiverWalk

**Existing infrastructure**

Ferry terminal

Bikeway

**Boundaries**

Suburb boundaries

Priority infrastructure area

APT service catchments

Property boundaries

Individual network map boundaries

Waterways

**NOTES**

This map is notional only and should not be used for interpreting City Plan provisions relating to specific sites. To properly interpret the maps, the planning scheme must be referred to.

Active and Public Transport (APT) consists of the Pathway and Ferry networks.

Not adopted by Council.

Based on Cadastral Data provided with the permission of the Department of Natural Resources and Mines.

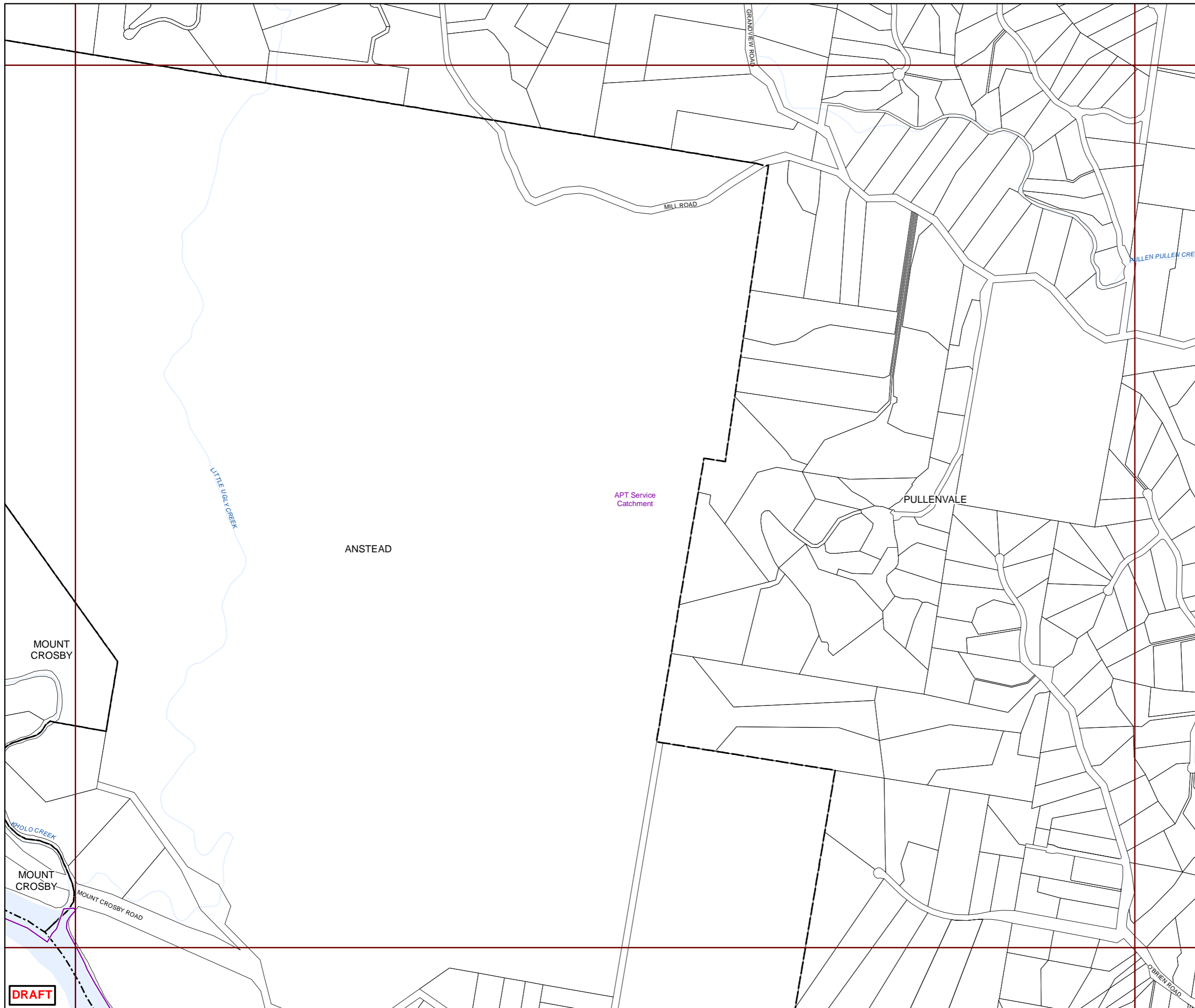
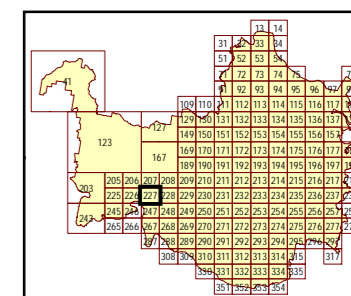
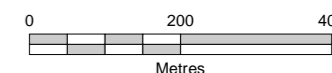
While every care is taken to ensure the accuracy of this data, the Brisbane City Council and the copyright owners, in permitting the use of this data, make no representations or warranties about its accuracy, reliability, completeness or suitability for any particular purpose and disclaims all responsibility and all liability (including without limitation, liability in negligence) for all expenses, losses, damages (including indirect or consequential damage) and costs which you might incur as a result of the data being inaccurate or incomplete in any way and for any reason.

© The State of Queensland (Department of Natural Resources and Mines) (2017)  
© Brisbane City Council (2017)



Projection: Map Grid of Australia, Zone 56  
Horizontal Datum: Geocentric Datum of Australia 1994

Approximate Scale @ A3 1:10,000



**DRAFT**



**Future infrastructure**

Ferry terminal - new and upgraded

Bikeway

RiverWalk

**Existing infrastructure**

Ferry terminal

Bikeway

**Boundaries**

Suburb boundaries

Priority infrastructure area

APT service catchments

Property boundaries

Individual network map boundaries

Waterways

**NOTES**

This map is notional only and should not be used for interpreting City Plan provisions relating to specific sites. To properly interpret the maps, the planning scheme must be referred to.

Active and Public Transport (APT) consists of the Pathway and Ferry networks.

Not adopted by Council.

Based on Cadastral Data provided with the permission of the Department of Natural Resources and Mines.

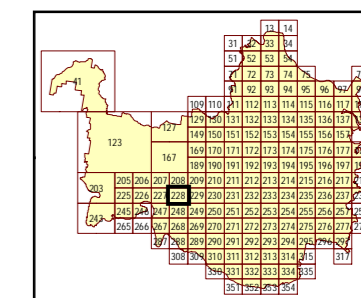
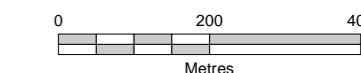
While every care is taken to ensure the accuracy of this data, the Brisbane City Council and the copyright owners, in permitting the use of this data, make no representations or warranties about its accuracy, reliability, completeness or suitability for any particular purpose and disclaims all responsibility and all liability (including without limitation, liability in negligence) for all expenses, losses, damages (including indirect or consequential damage) and costs which you might incur as a result of the data being inaccurate or incomplete in any way and for any reason.

© The State of Queensland (Department of Natural Resources and Mines) (2017)  
© Brisbane City Council (2017)

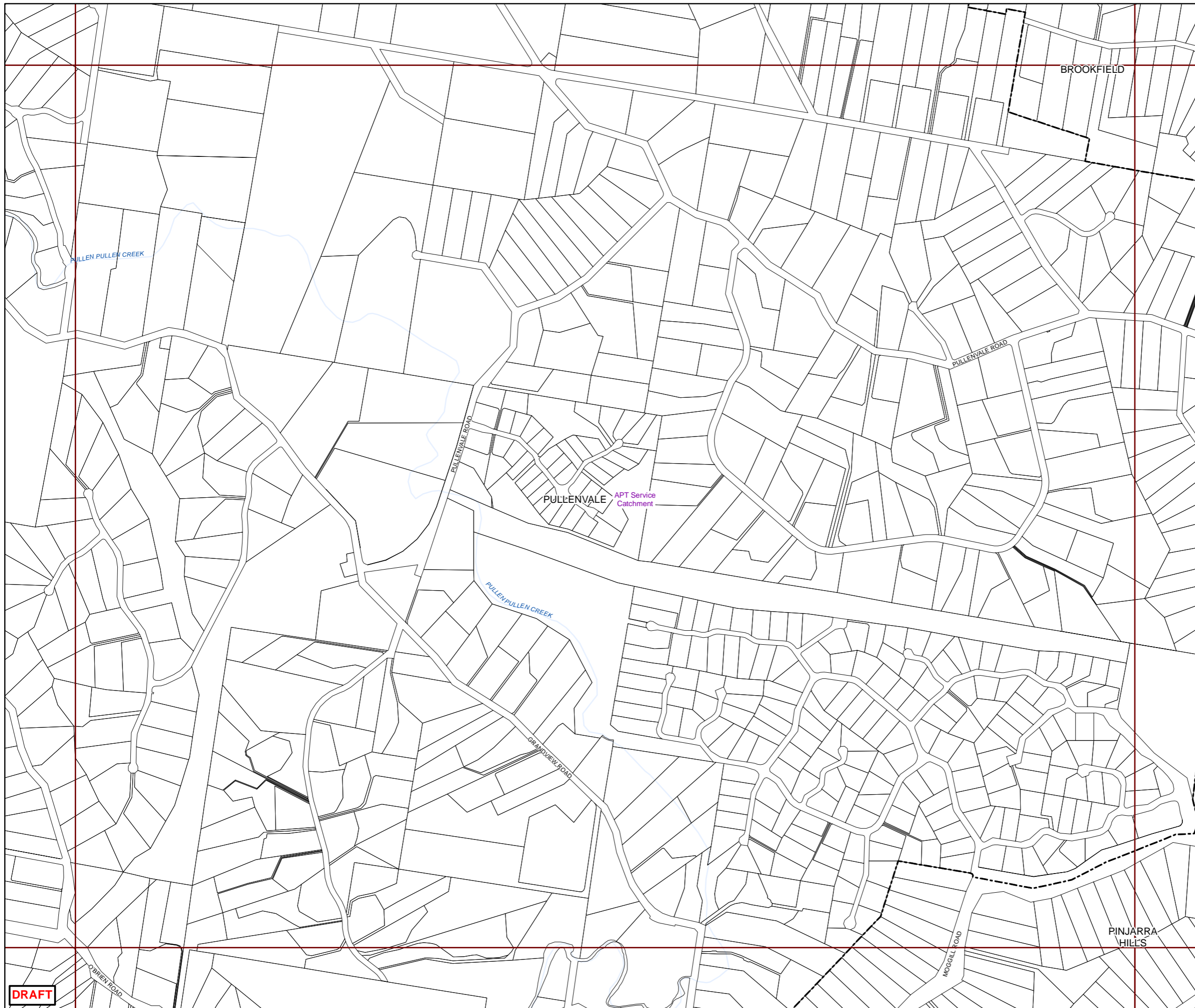


Projection: Map Grid of Australia, Zone 56  
Horizontal Datum: Geocentric Datum of Australia 1994

Approximate Scale @ A3 1:10,000



Plans for Trunk Infrastructure  
Active and Public Transport  
Network - Map APT228



**DRAFT**





**Future infrastructure**

Ferry terminal - new and upgraded

Bikeway

RiverWalk

**Existing infrastructure**

Ferry terminal

Bikeway

**Boundaries**

Suburb boundaries

Priority infrastructure area

APT service catchments

Property boundaries

Individual network map boundaries

Waterways

**NOTES**

This map is notional only and should not be used for interpreting City Plan provisions relating to specific sites. To properly interpret the maps, the planning scheme must be referred to.

Active and Public Transport (APT) consists of the Pathway and Ferry networks.

Not adopted by Council.

Based on Cadastral Data provided with the permission of the Department of Natural Resources and Mines.

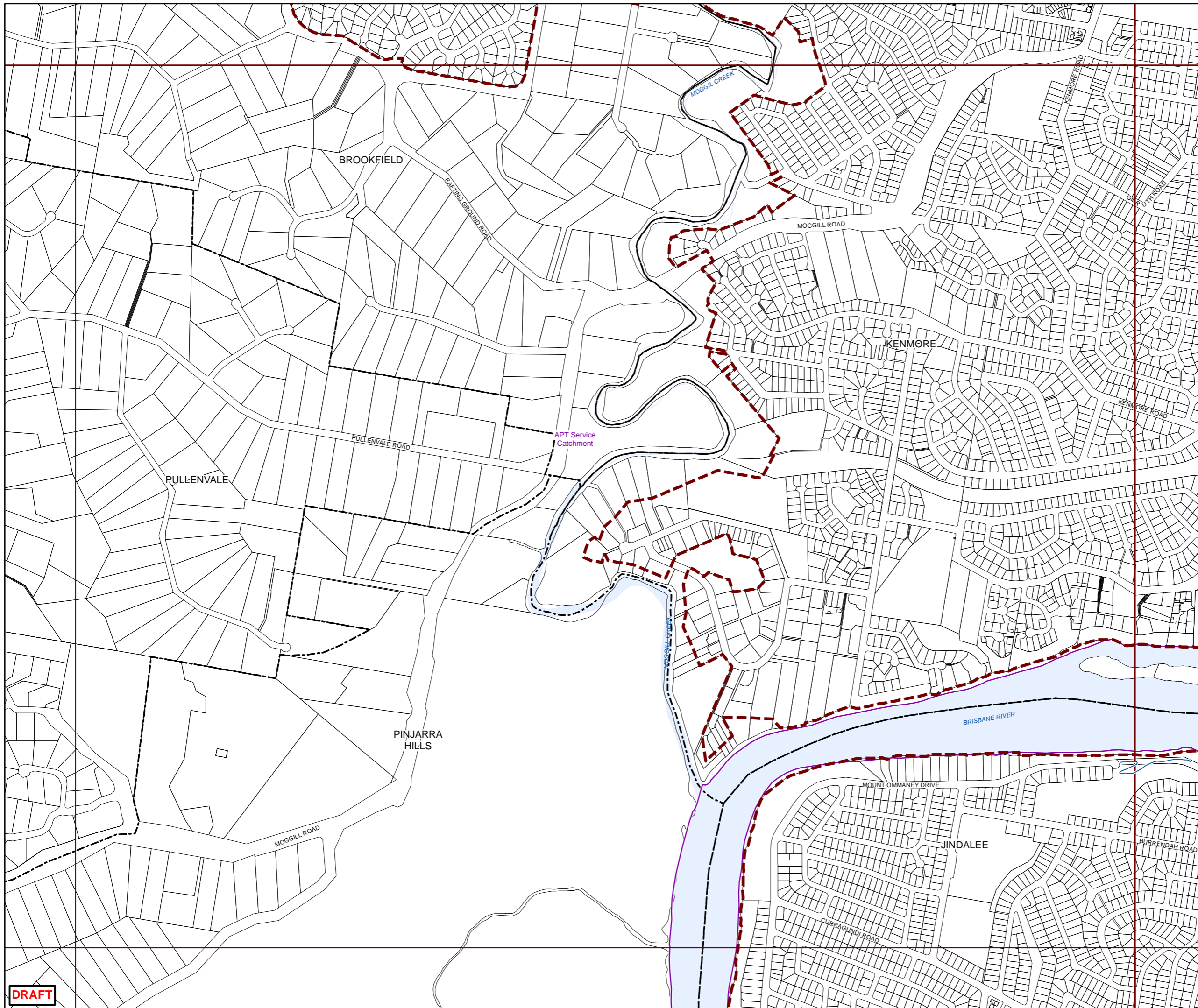
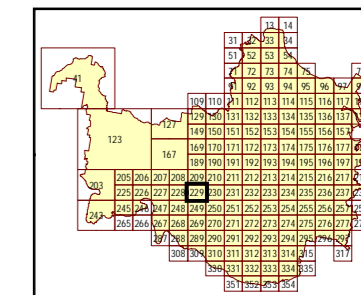
While every care is taken to ensure the accuracy of this data, the Brisbane City Council and the copyright owners, in permitting the use of this data, make no representations or warranties about its accuracy, reliability, completeness or suitability for any particular purpose and disclaims all responsibility and all liability (including without limitation, liability in negligence) for all expenses, losses, damages (including indirect or consequential damage) and costs which you might incur as a result of the data being inaccurate or incomplete in any way and for any reason.

© The State of Queensland (Department of Natural Resources and Mines) (2017)  
© Brisbane City Council (2017)



Projection: Map Grid of Australia, Zone 56  
Horizontal Datum: Geocentric Datum of Australia 1994

Approximate Scale @ A3 1:10,000



**DRAFT**



**Future infrastructure**

- Ferry terminal - new and upgraded
- Bikeway
- RiverWalk

**Existing infrastructure**

- Ferry terminal
- Bikeway

**Boundaries**

- Suburb boundaries
- Priority infrastructure area
- APT service catchments
- Property boundaries
- Individual network map boundaries
- Waterways

**NOTES**

This map is notional only and should not be used for interpreting City Plan provisions relating to specific sites. To properly interpret the maps, the planning scheme must be referred to.

Active and Public Transport (APT) consists of the Pathway and Ferry networks.

Not adopted by Council.

Based on Cadastral Data provided with the permission of the Department of Natural Resources and Mines.

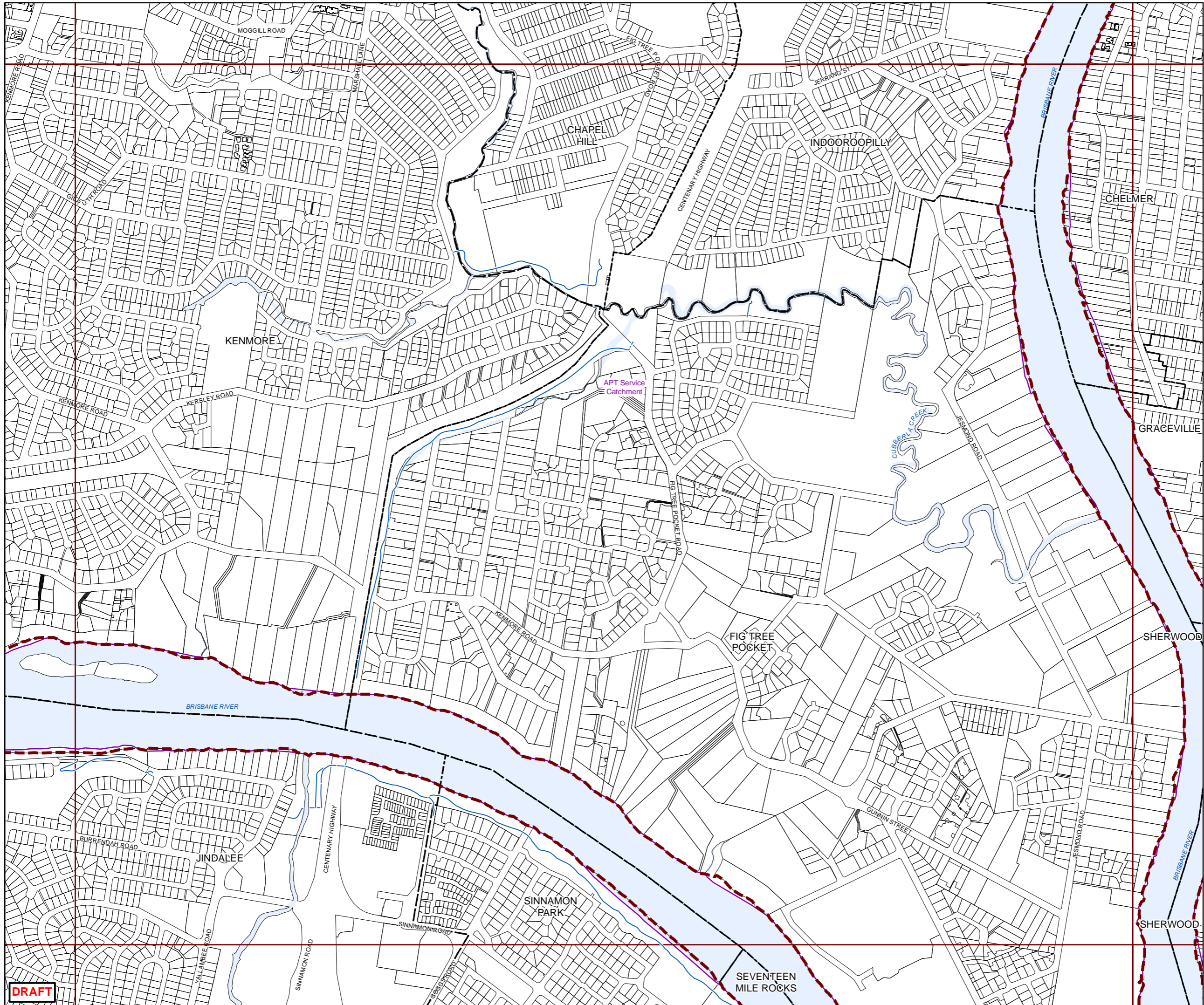
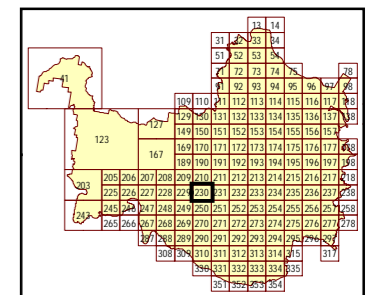
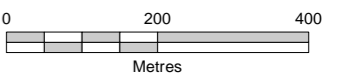
While every care is taken to ensure the accuracy of this data, the Brisbane City Council and the copyright owners, in permitting the use of this data, make no representations or warranties about its accuracy, reliability, completeness or suitability for any particular purpose and disclaims all responsibility and all liability (including without limitation, liability in negligence) for all expenses, losses, damages (including indirect or consequential damage) and costs which you might incur as a result of the data being inaccurate or incomplete in any way and for any reason.

© The State of Queensland (Department of Natural Resources and Mines) (2017)  
© Brisbane City Council (2017)



Projection: Map Grid of Australia, Zone 56  
Horizontal Datum: Geocentric Datum of Australia 1994

Approximate Scale @ A3 1:10,000



**DRAFT**



**BRISBANE CITY**  
City Plan  
Local Government  
Infrastructure Plan

**Future infrastructure**

Ferry terminal - new and upgraded

Bikeway

RiverWalk

**Existing infrastructure**

Ferry terminal

Bikeway

**Boundaries**

Suburb boundaries

Priority infrastructure area

APT service catchments

Property boundaries

Individual network map boundaries

Waterways

**NOTES**

This map is notional only and should not be used for interpreting City Plan provisions relating to specific sites. To properly interpret the maps, the planning scheme must be referred to.

Active and Public Transport (APT) consists of the Pathway and Ferry networks.

Not adopted by Council.

Based on Cadastral Data provided with the permission of the Department of Natural Resources and Mines.

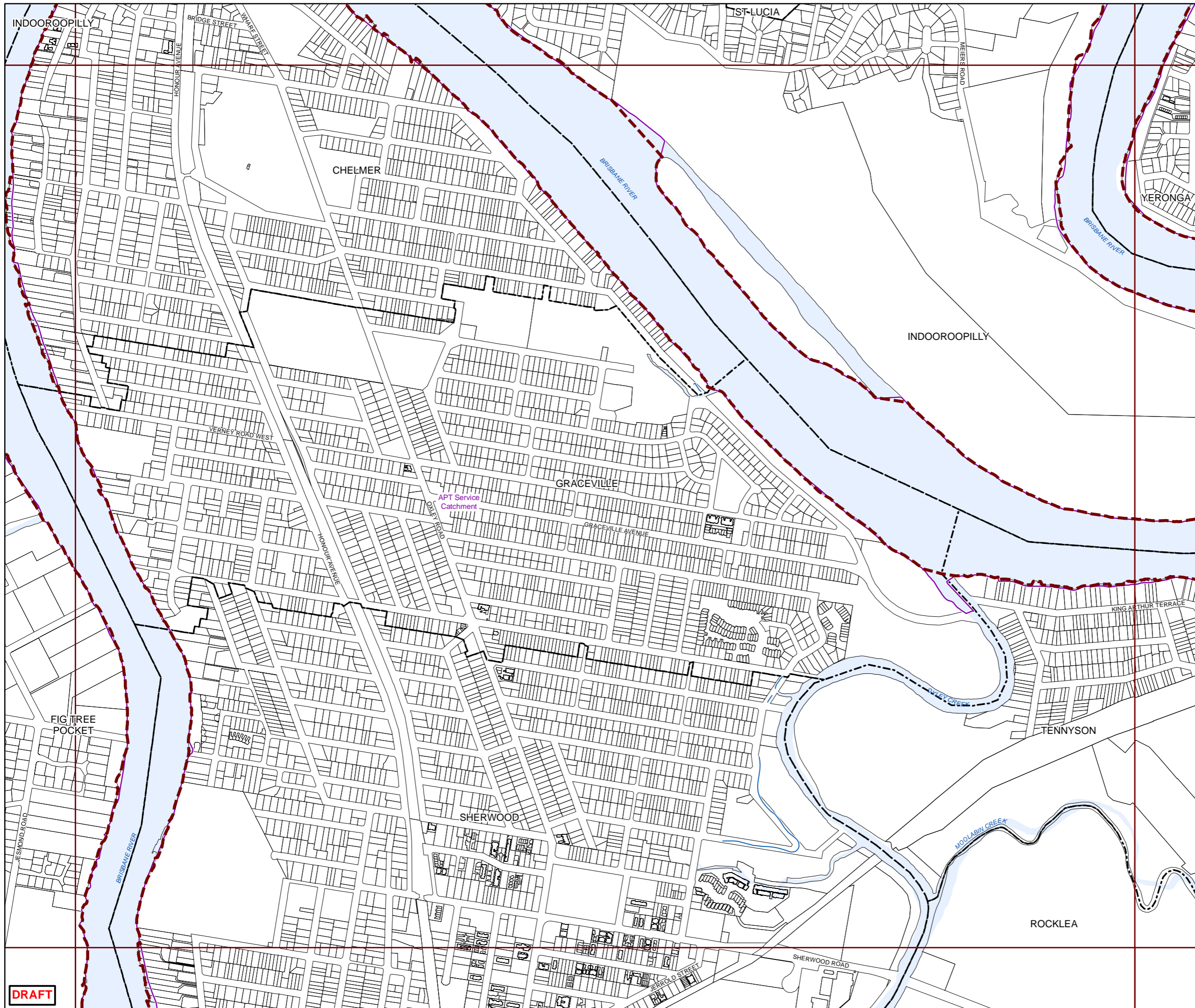
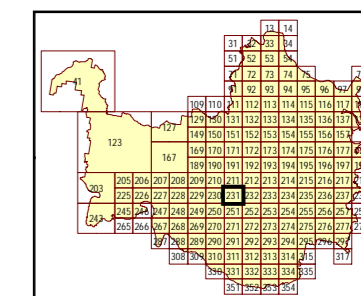
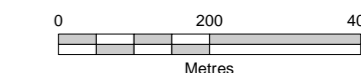
While every care is taken to ensure the accuracy of this data, the Brisbane City Council and the copyright owners, in permitting the use of this data, make no representations or warranties about its accuracy, reliability, completeness or suitability for any particular purpose and disclaims all responsibility and all liability (including without limitation, liability in negligence) for all expenses, losses, damages (including indirect or consequential damage) and costs which you might incur as a result of the data being inaccurate or incomplete in any way and for any reason.

© The State of Queensland (Department of Natural Resources and Mines) (2017)  
© Brisbane City Council (2017)



Projection: Map Grid of Australia, Zone 56  
Horizontal Datum: Geocentric Datum of Australia 1994

Approximate Scale @ A3 1:10,000






**DRAFT**



Plans for Trunk Infrastructure  
Active and Public Transport  
Network - Map APT231









**Future infrastructure**

-  Ferry terminal - new and upgraded
-  Bikeway
-  RiverWalk

**Existing infrastructure**

-  Ferry terminal
-  Bikeway

**Boundaries**

-  Suburb boundaries
-  Priority infrastructure area
-  APT service catchments
-  Property boundaries
-  Individual network map boundaries
-  Waterways

**NOTES**

This map is notional only and should not be used for interpreting City Plan provisions relating to specific sites. To properly interpret the maps, the planning scheme must be referred to.

Active and Public Transport (APT) consists of the Pathway and Ferry networks.

Not adopted by Council.

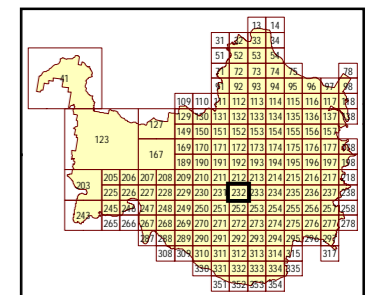
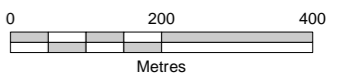
Based on Cadastral Data provided with the permission of the Department of Natural Resources and Mines.

While every care is taken to ensure the accuracy of this data, the Brisbane City Council and the copyright owners, in permitting the use of this data, make no representations or warranties about its accuracy, reliability, completeness or suitability for any particular purpose and disclaims all responsibility and all liability (including without limitation, liability in negligence) for all expenses, losses, damages (including indirect or consequential damage) and costs which you might incur as a result of the data being inaccurate or incomplete in any way and for any reason.

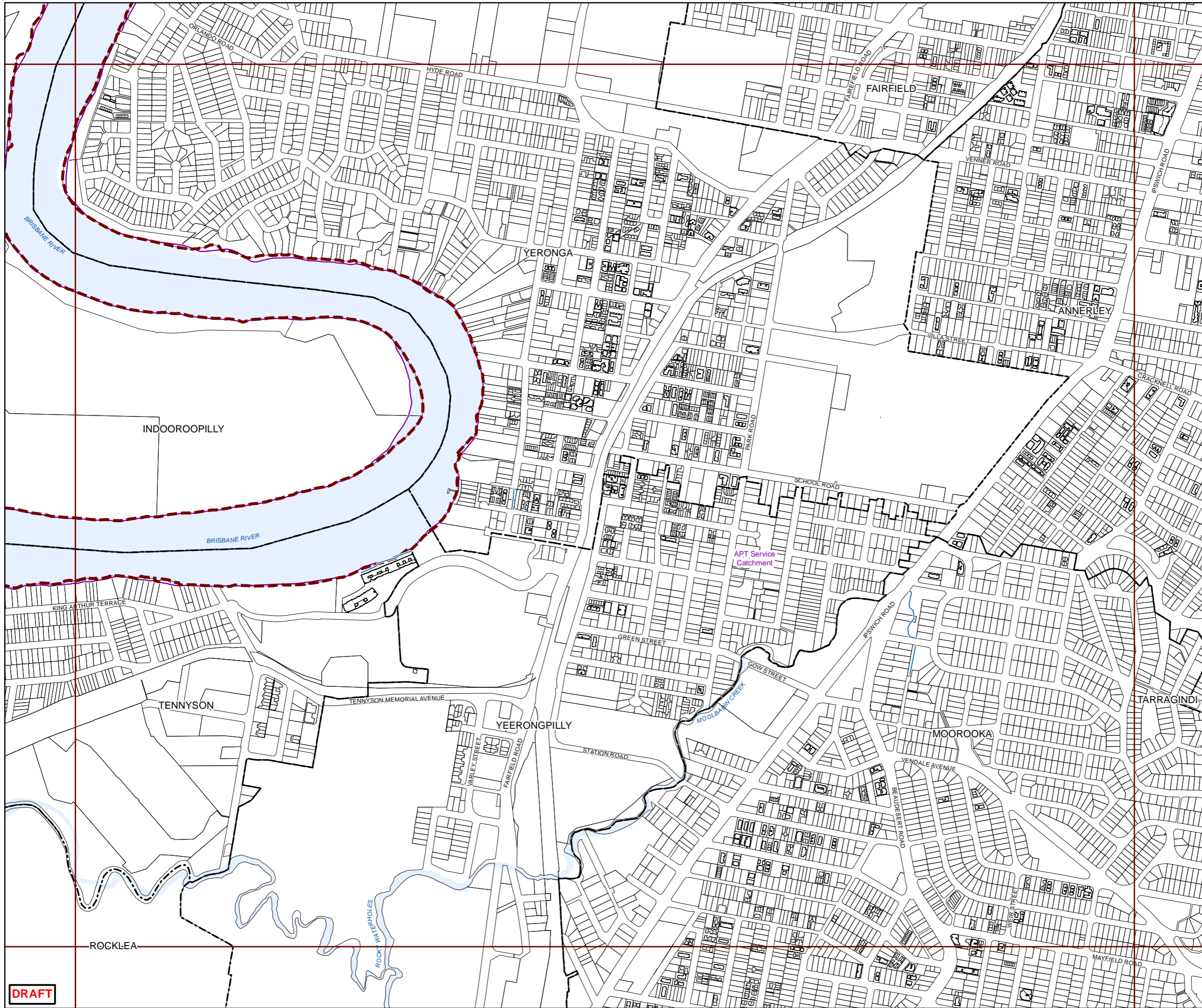
© The State of Queensland (Department of Natural Resources and Mines) (2017)  
© Brisbane City Council (2017)

Projection: Map Grid of Australia, Zone 56  
Horizontal Datum: Geocentric Datum of Australia 1994

Approximate Scale @ A3 1:10,000



Plans for Trunk Infrastructure  
Active and Public Transport  
Network - Map APT232



**DRAFT**



**BRISBANE CITY**  
City Plan  
Local Government  
Infrastructure Plan

**Future infrastructure**

Ferry terminal - new and upgraded

Bikeway

RiverWalk

**Existing infrastructure**

Ferry terminal

Bikeway

**Boundaries**

Suburb boundaries

Priority infrastructure area

APT service catchments

Property boundaries

Individual network map boundaries

Waterways

**NOTES**

This map is notional only and should not be used for interpreting City Plan provisions relating to specific sites. To properly interpret the maps, the planning scheme must be referred to.

Active and Public Transport (APT) consists of the Pathway and Ferry networks.

Not adopted by Council.

Based on Cadastral Data provided with the permission of the Department of Natural Resources and Mines.

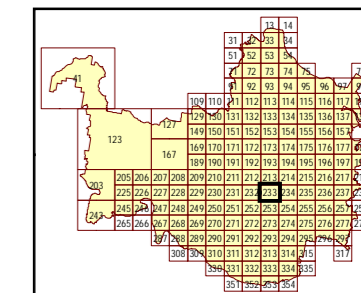
While every care is taken to ensure the accuracy of this data, the Brisbane City Council and the copyright owners, in permitting the use of this data, make no representations or warranties about its accuracy, reliability, completeness or suitability for any particular purpose and disclaims all responsibility and all liability (including without limitation, liability in negligence) for all expenses, losses, damages (including indirect or consequential damage) and costs which you might incur as a result of the data being inaccurate or incomplete in any way and for any reason.

© The State of Queensland (Department of Natural Resources and Mines) (2017)  
© Brisbane City Council (2017)

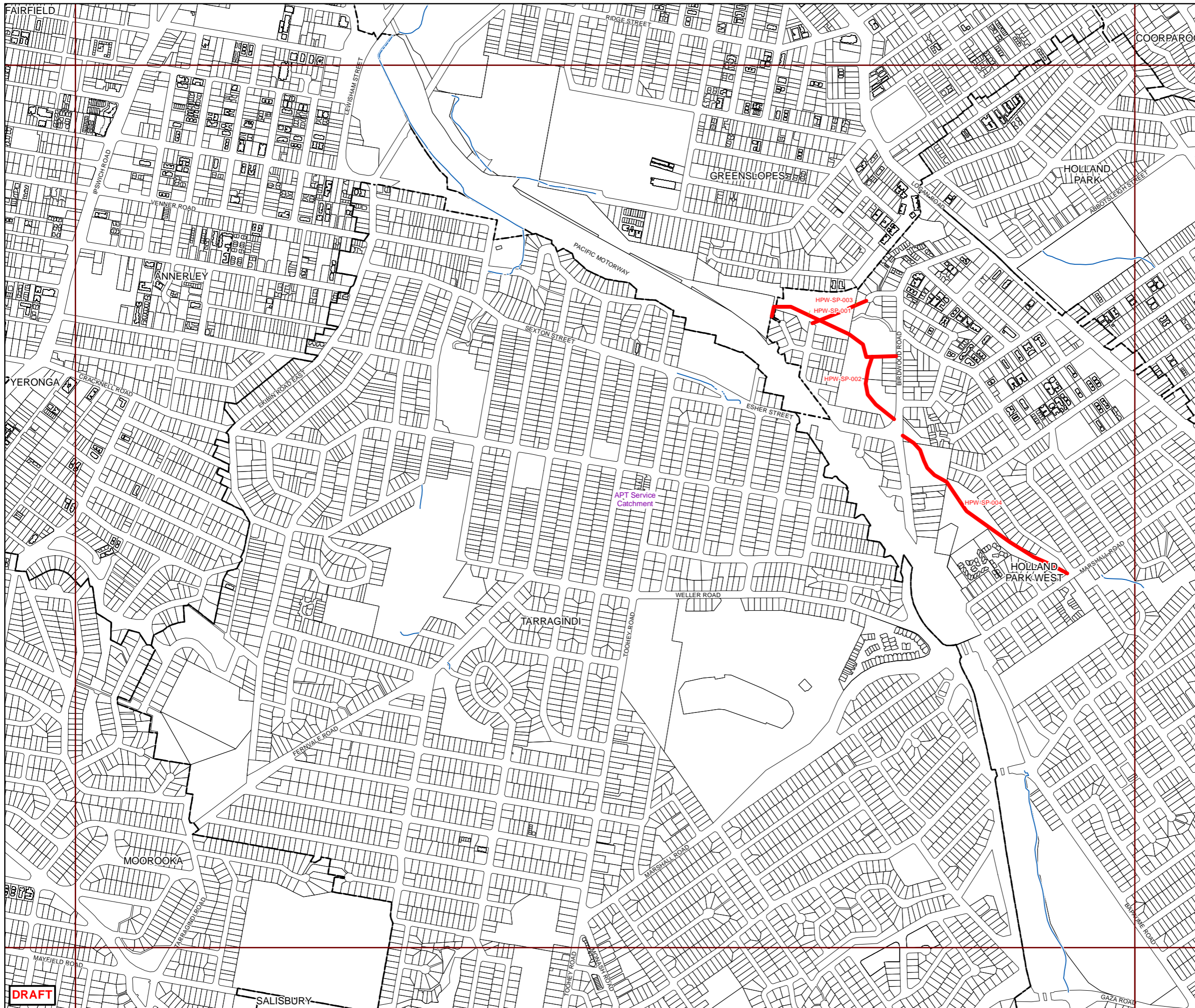


Projection: Map Grid of Australia, Zone 56  
Horizontal Datum: Geocentric Datum of Australia 1994

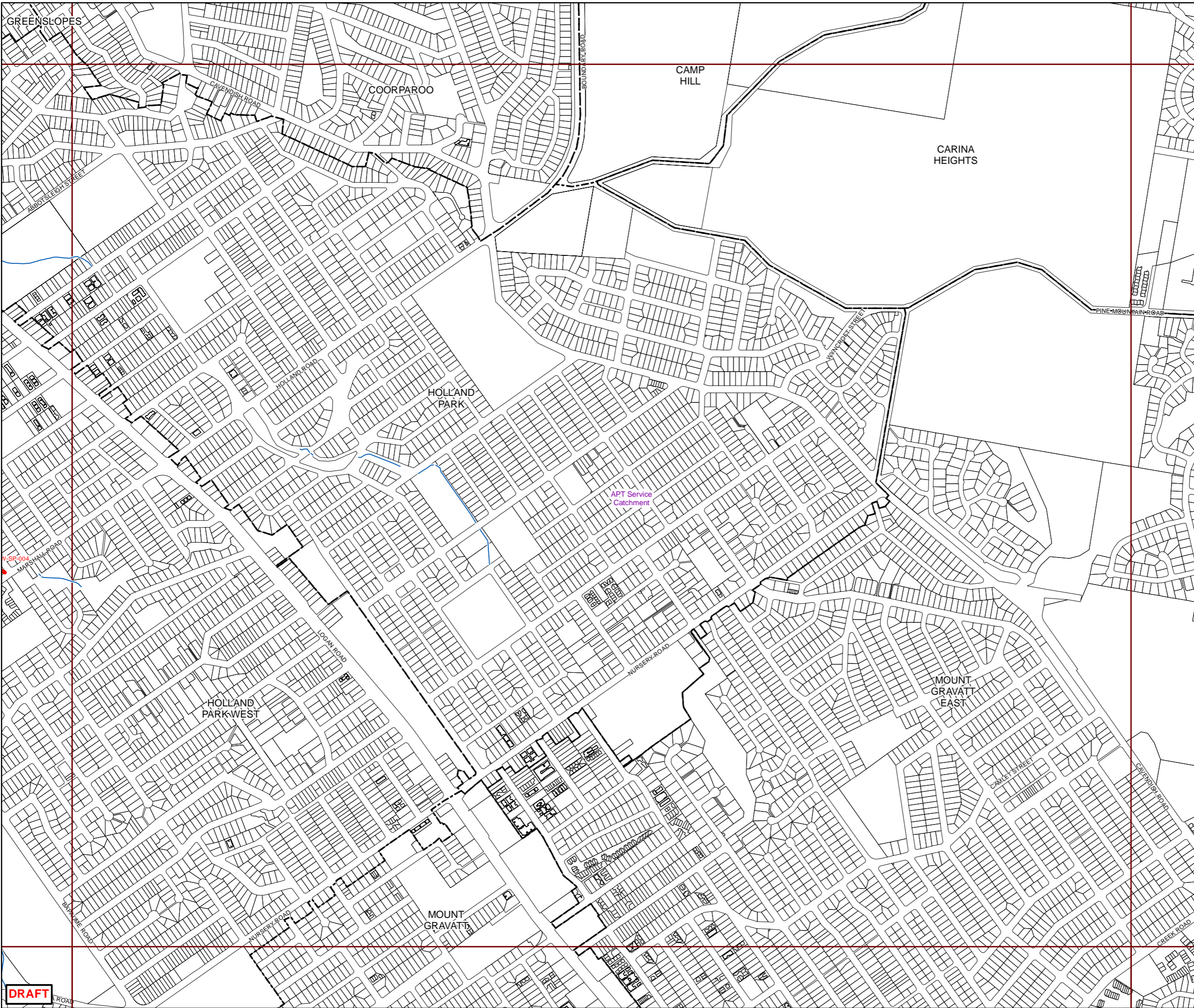
Approximate Scale @ A3 1:10,000



Plans for Trunk Infrastructure  
Active and Public Transport  
Network - Map APT233






**DRAFT**



**BRISBANE CITY**  
City Plan  
Local Government  
Infrastructure Plan







**Future infrastructure**

-  Ferry terminal - new and upgraded
-  Bikeway
-  RiverWalk

**Existing infrastructure**

-  Ferry terminal
-  Bikeway

**Boundaries**

-  Suburb boundaries
-  Priority infrastructure area
-  APT service catchments
-  Property boundaries
-  Individual network map boundaries
-  Waterways

**NOTES**

This map is notional only and should not be used for interpreting City Plan provisions relating to specific sites. To properly interpret the maps, the planning scheme must be referred to.

Active and Public Transport (APT) consists of the Pathway and Ferry networks.

Not adopted by Council.

Based on Cadastral Data provided with the permission of the Department of Natural Resources and Mines.

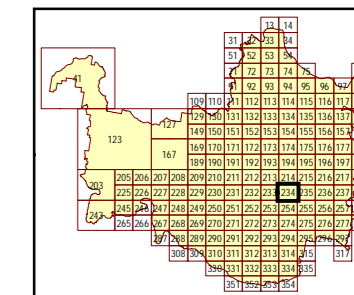
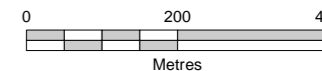
While every care is taken to ensure the accuracy of this data, the Brisbane City Council and the copyright owners, in permitting the use of this data, make no representations or warranties about its accuracy, reliability, completeness or suitability for any particular purpose and disclaims all responsibility and all liability (including without limitation, liability in negligence) for all expenses, losses, damages (including indirect or consequential damage) and costs which you might incur as a result of the data being inaccurate or incomplete in any way and for any reason.

© The State of Queensland (Department of Natural Resources and Mines) (2017)  
© Brisbane City Council (2017)



Projection: Map Grid of Australia, Zone 56  
Horizontal Datum: Geocentric Datum of Australia 1994

Approximate Scale @ A3 1:10,000



**Plans for Trunk Infrastructure  
Active and Public Transport  
Network - Map APT234**

**DRAFT**



**BRISBANE CITY**  
City Plan  
Local Government  
Infrastructure Plan

**Future infrastructure**

Ferry terminal - new and upgraded

Bikeway

RiverWalk

**Existing infrastructure**

Ferry terminal

Bikeway

**Boundaries**

Suburb boundaries

Priority infrastructure area

APT service catchments

Property boundaries

Individual network map boundaries

Waterways

**NOTES**

This map is notional only and should not be used for interpreting City Plan provisions relating to specific sites. To properly interpret the maps, the planning scheme must be referred to.

Active and Public Transport (APT) consists of the Pathway and Ferry networks.

Not adopted by Council.

Based on Cadastral Data provided with the permission of the Department of Natural Resources and Mines.

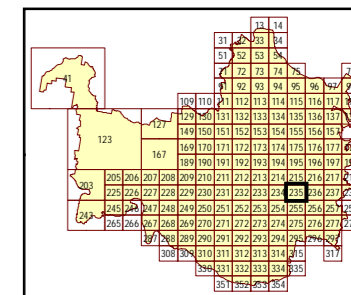
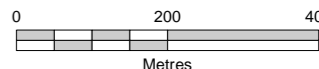
While every care is taken to ensure the accuracy of this data, the Brisbane City Council and the copyright owners, in permitting the use of this data, make no representations or warranties about its accuracy, reliability, completeness or suitability for any particular purpose and disclaims all responsibility and all liability (including without limitation, liability in negligence) for all expenses, losses, damages (including indirect or consequential damage) and costs which you might incur as a result of the data being inaccurate or incomplete in any way and for any reason.

© The State of Queensland (Department of Natural Resources and Mines) (2017)  
© Brisbane City Council (2017)

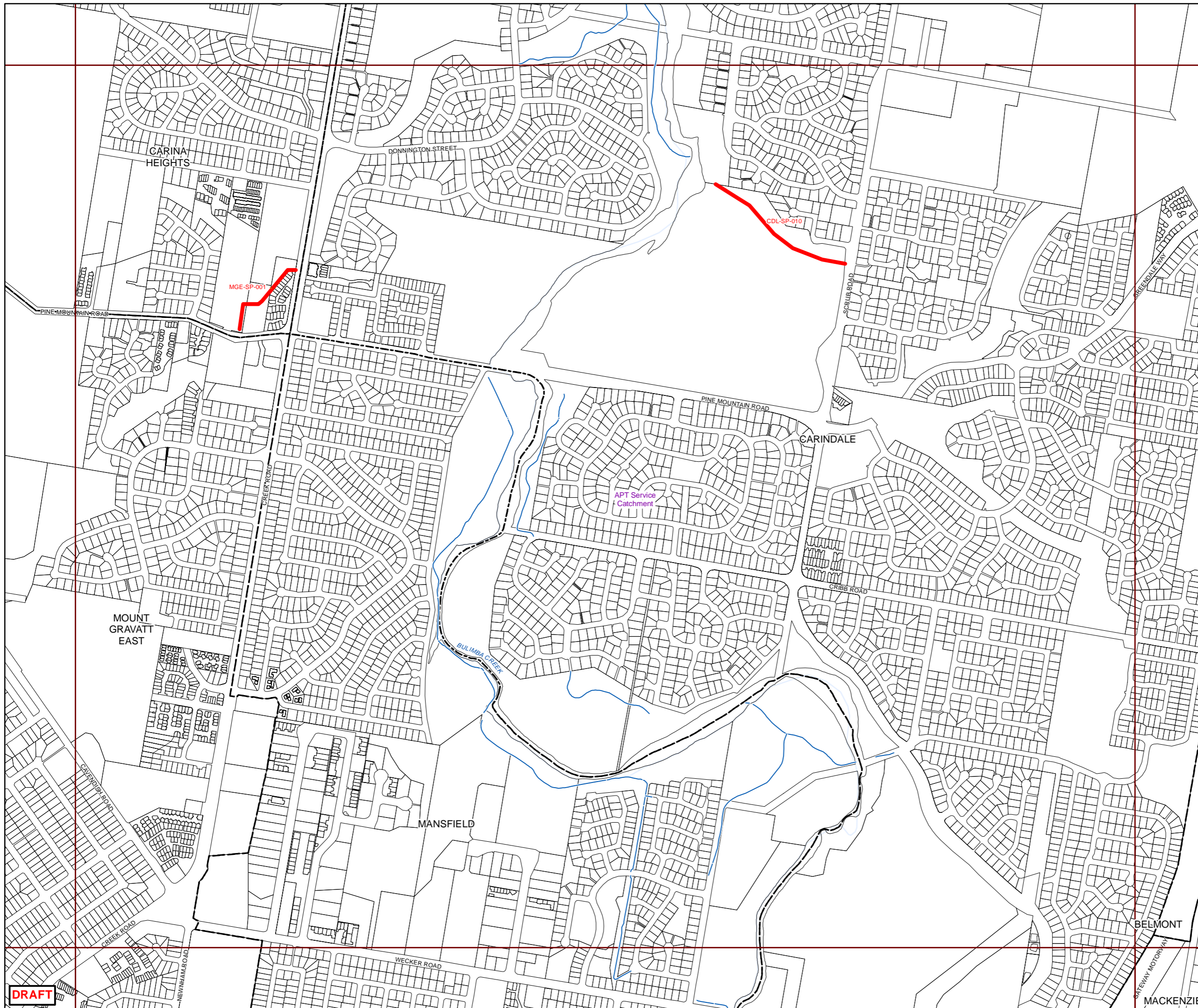


Projection: Map Grid of Australia, Zone 56  
Horizontal Datum: Geocentric Datum of Australia 1994

Approximate Scale @ A3 1:10,000



Plans for Trunk Infrastructure  
Active and Public Transport  
Network - Map APT235



**DRAFT**



**Future infrastructure**

Ferry terminal - new and upgraded

Bikeway

RiverWalk

**Existing infrastructure**

Ferry terminal

Bikeway

**Boundaries**

Suburb boundaries

Priority infrastructure area

APT service catchments

Property boundaries

Individual network map boundaries

Waterways

**NOTES**

This map is notional only and should not be used for interpreting City Plan provisions relating to specific sites. To properly interpret the maps, the planning scheme must be referred to.

Active and Public Transport (APT) consists of the Pathway and Ferry networks.

Not adopted by Council.

Based on Cadastral Data provided with the permission of the Department of Natural Resources and Mines.

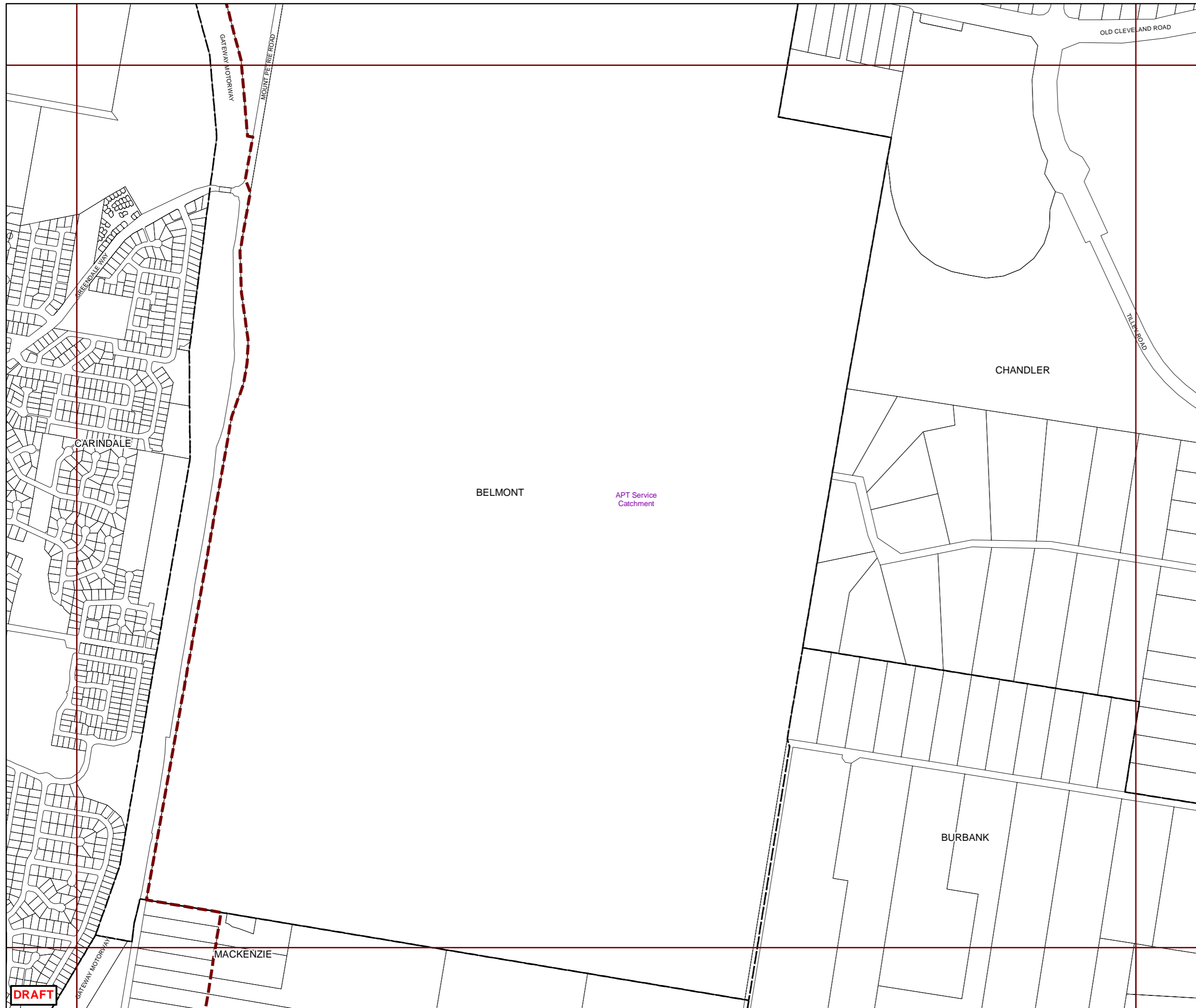
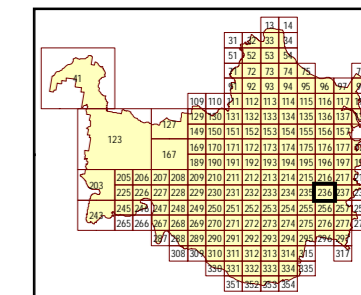
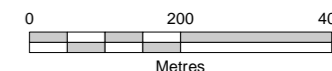
While every care is taken to ensure the accuracy of this data, the Brisbane City Council and the copyright owners, in permitting the use of this data, make no representations or warranties about its accuracy, reliability, completeness or suitability for any particular purpose and disclaims all responsibility and all liability (including without limitation, liability in negligence) for all expenses, losses, damages (including indirect or consequential damage) and costs which you might incur as a result of the data being inaccurate or incomplete in any way and for any reason.

© The State of Queensland (Department of Natural Resources and Mines) (2017)  
© Brisbane City Council (2017)



Projection: Map Grid of Australia, Zone 56  
Horizontal Datum: Geocentric Datum of Australia 1994

Approximate Scale @ A3 1:10,000



**DRAFT**





**Future infrastructure**

Ferry terminal - new and upgraded

Bikeway

RiverWalk

**Existing infrastructure**

Ferry terminal

Bikeway

**Boundaries**

Suburb boundaries

Priority infrastructure area

APT service catchments

Property boundaries

Individual network map boundaries

Waterways

**NOTES**

This map is notional only and should not be used for interpreting City Plan provisions relating to specific sites. To properly interpret the maps, the planning scheme must be referred to.

Active and Public Transport (APT) consists of the Pathway and Ferry networks.

Not adopted by Council.

Based on Cadastral Data provided with the permission of the Department of Natural Resources and Mines.

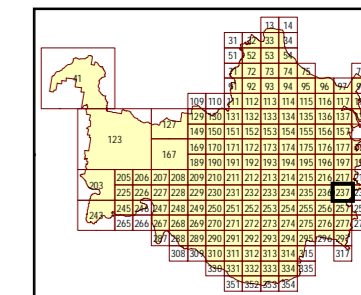
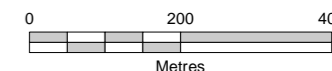
While every care is taken to ensure the accuracy of this data, the Brisbane City Council and the copyright owners, in permitting the use of this data, make no representations or warranties about its accuracy, reliability, completeness or suitability for any particular purpose and disclaims all responsibility and all liability (including without limitation, liability in negligence) for all expenses, losses, damages (including indirect or consequential damage) and costs which you might incur as a result of the data being inaccurate or incomplete in any way and for any reason.

© The State of Queensland (Department of Natural Resources and Mines) (2017)  
© Brisbane City Council (2017)

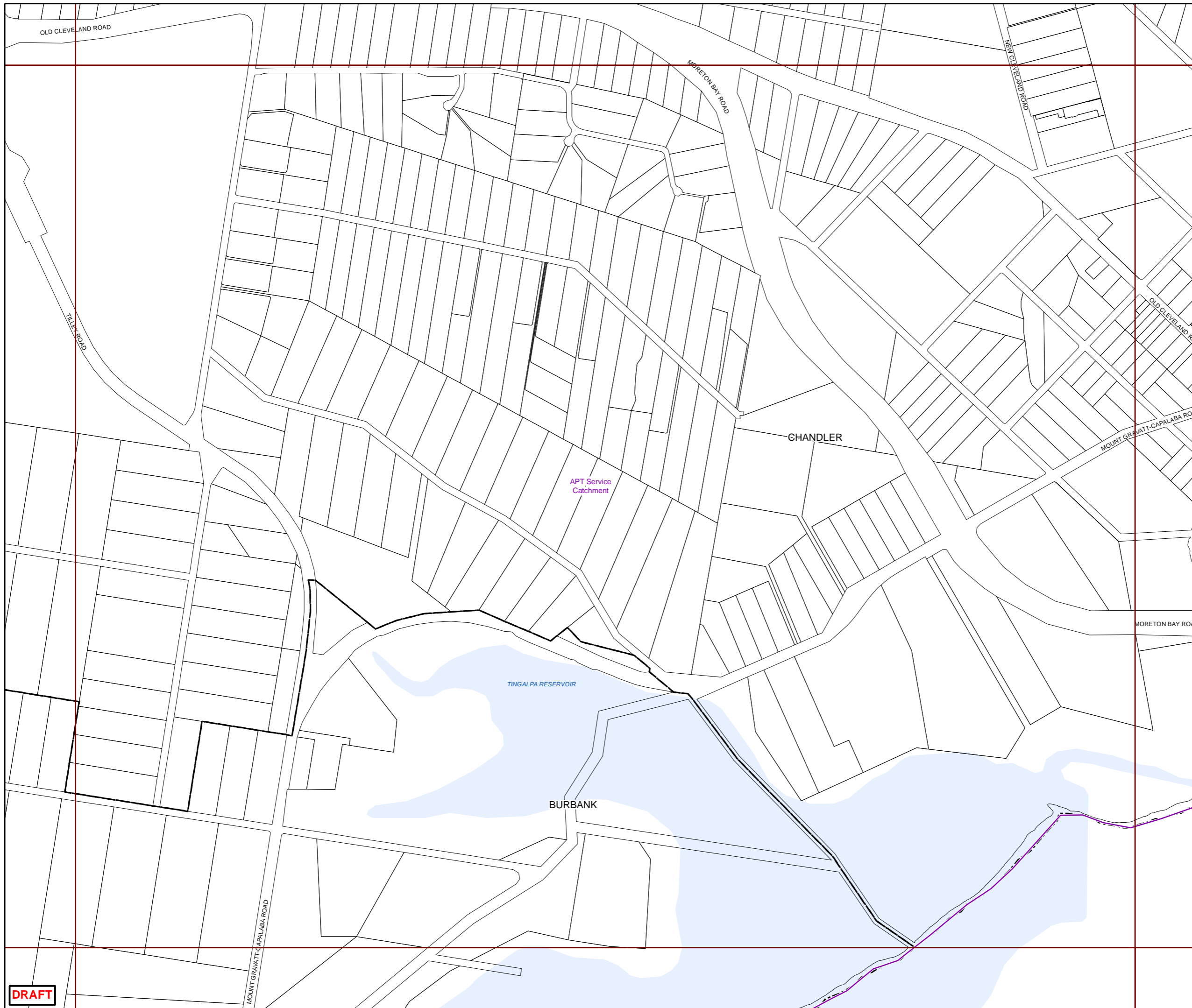


Projection: Map Grid of Australia, Zone 56  
Horizontal Datum: Geocentric Datum of Australia 1994

Approximate Scale @ A3 1:10,000



Plans for Trunk Infrastructure  
Active and Public Transport  
Network - Map APT237



**DRAFT**



**Future infrastructure**

Ferry terminal - new and upgraded

Bikeway

RiverWalk

**Existing infrastructure**

Ferry terminal

Bikeway

**Boundaries**

Suburb boundaries

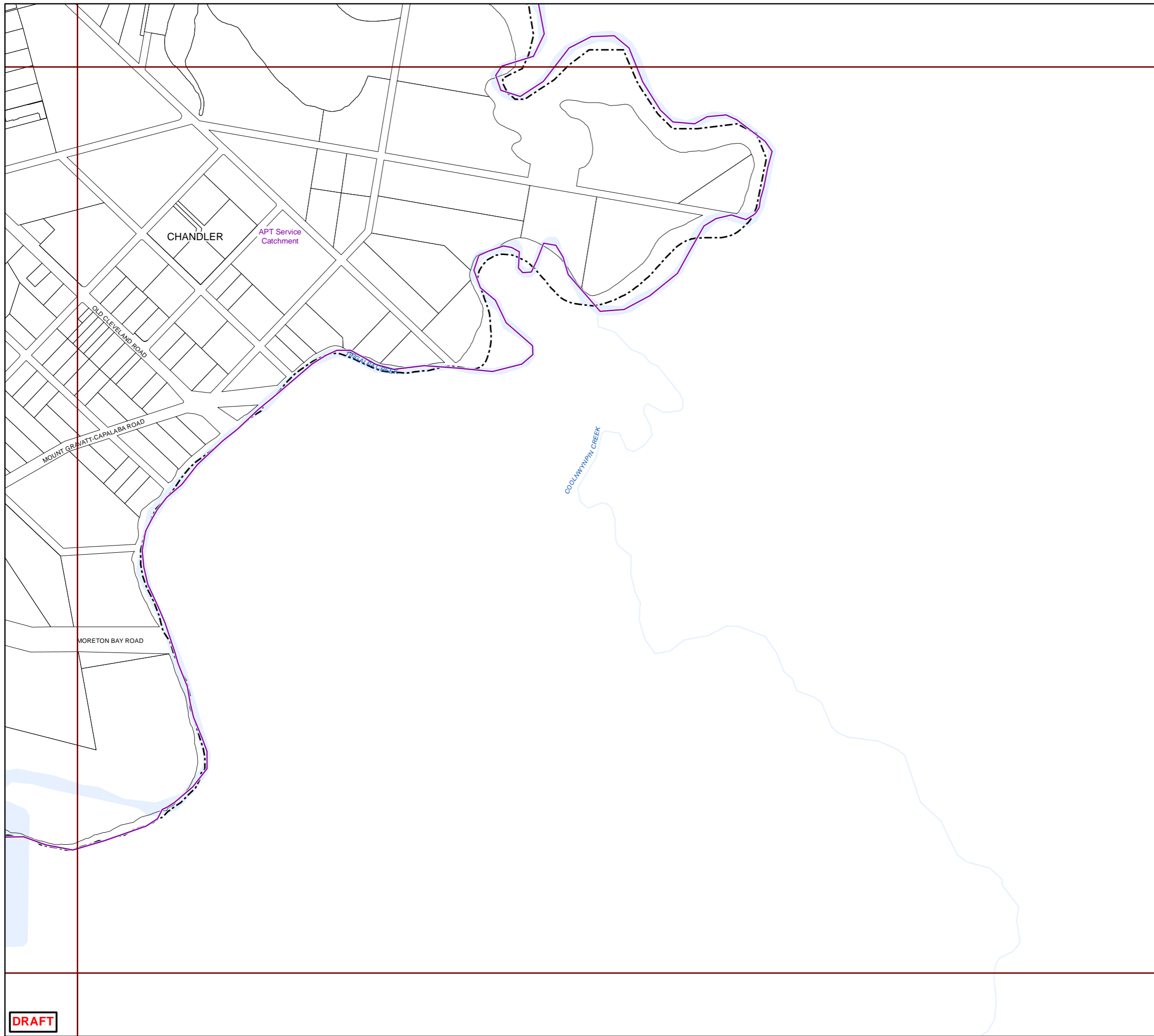
Priority infrastructure area

APT service catchments

Property boundaries

Individual network map boundaries

Waterways



**NOTES**

This map is notional only and should not be used for interpreting City Plan provisions relating to specific sites. To properly interpret the maps, the planning scheme must be referred to.

Active and Public Transport (APT) consists of the Pathway and Ferry networks.

Not adopted by Council.

Based on Cadastral Data provided with the permission of the Department of Natural Resources and Mines.

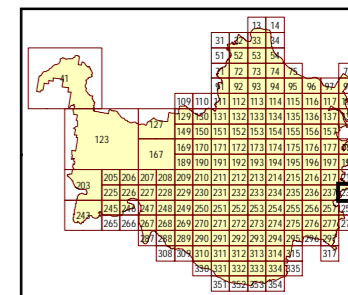
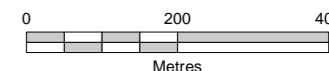
While every care is taken to ensure the accuracy of this data, the Brisbane City Council and the copyright owners, in permitting the use of this data, make no representations or warranties about its accuracy, reliability, completeness or suitability for any particular purpose and disclaims all responsibility and all liability (including without limitation, liability in negligence) for all expenses, losses, damages (including indirect or consequential damage) and costs which you might incur as a result of the data being inaccurate or incomplete in any way and for any reason.

© The State of Queensland (Department of Natural Resources and Mines) (2017)  
© Brisbane City Council (2017)



Projection: Map Grid of Australia, Zone 56  
Horizontal Datum: Geocentric Datum of Australia 1994

Approximate Scale @ A3 1:10,000



**DRAFT**



**BRISBANE CITY**  
City Plan  
Local Government  
Infrastructure Plan

**Future infrastructure**

Ferry terminal - new and upgraded

Bikeway

RiverWalk

**Existing infrastructure**

Ferry terminal

Bikeway

**Boundaries**

Suburb boundaries

Priority infrastructure area

APT service catchments

Property boundaries

Individual network map boundaries

Waterways

**NOTES**

This map is notional only and should not be used for interpreting City Plan provisions relating to specific sites. To properly interpret the maps, the planning scheme must be referred to.

Active and Public Transport (APT) consists of the Pathway and Ferry networks.

Not adopted by Council.

Based on Cadastral Data provided with the permission of the Department of Natural Resources and Mines.

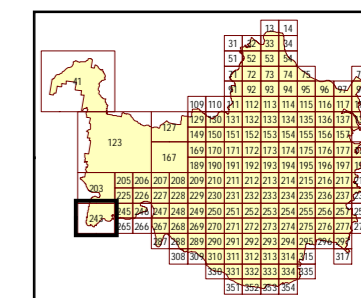
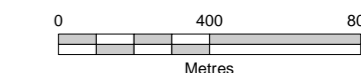
While every care is taken to ensure the accuracy of this data, the Brisbane City Council and the copyright owners, in permitting the use of this data, make no representations or warranties about its accuracy, reliability, completeness or suitability for any particular purpose and disclaims all responsibility and all liability (including without limitation, liability in negligence) for all expenses, losses, damages (including indirect or consequential damage) and costs which you might incur as a result of the data being inaccurate or incomplete in any way and for any reason.

© The State of Queensland (Department of Natural Resources and Mines) (2017)  
© Brisbane City Council (2017)



Projection: Map Grid of Australia, Zone 56  
Horizontal Datum: Geocentric Datum of Australia 1994

Approximate Scale @ A3 1:20,000



Plans for Trunk Infrastructure  
Active and Public Transport  
Network - Map APT243

**DRAFT**



**Future infrastructure**

- Ferry terminal - new and upgraded
- Bikeway
- RiverWalk

**Existing infrastructure**

- Ferry terminal
- Bikeway

**Boundaries**

- Suburb boundaries
- Priority infrastructure area
- APT service catchments
- Property boundaries
- Individual network map boundaries
- Waterways

**NOTES**

This map is notional only and should not be used for interpreting City Plan provisions relating to specific sites. To properly interpret the maps, the planning scheme must be referred to.

Active and Public Transport (APT) consists of the Pathway and Ferry networks.

Not adopted by Council.

Based on Cadastral Data provided with the permission of the Department of Natural Resources and Mines.

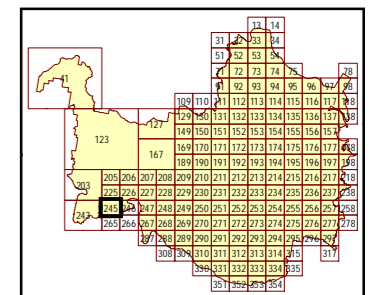
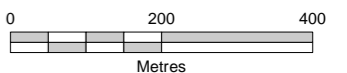
While every care is taken to ensure the accuracy of this data, the Brisbane City Council and the copyright owners, in permitting the use of this data, make no representations or warranties about its accuracy, reliability, completeness or suitability for any particular purpose and disclaims all responsibility and all liability (including without limitation, liability in negligence) for all expenses, losses, damages (including indirect or consequential damage) and costs which you might incur as a result of the data being inaccurate or incomplete in any way and for any reason.

© The State of Queensland (Department of Natural Resources and Mines) (2017)  
© Brisbane City Council (2017)

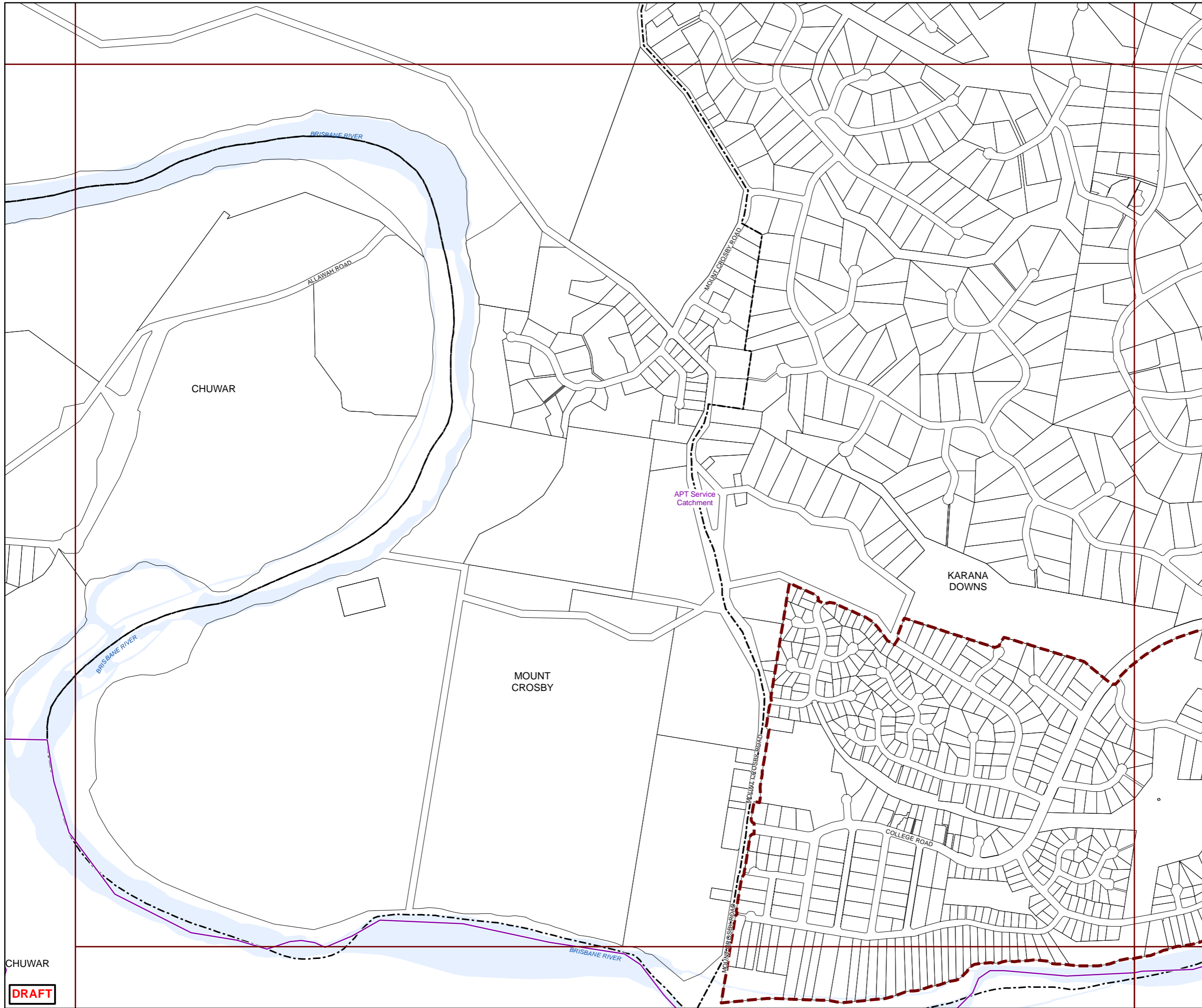


Projection: Map Grid of Australia, Zone 56  
Horizontal Datum: Geocentric Datum of Australia 1994

Approximate Scale @ A3 1:10,000



Plans for Trunk Infrastructure  
Active and Public Transport  
Network - Map APT245



CHUWAR

**DRAFT**



**BRISBANE CITY**  
City Plan  
Local Government  
Infrastructure Plan

**Future infrastructure**

- Ferry terminal - new and upgraded
- Bikeway
- RiverWalk

**Existing infrastructure**

- Ferry terminal
- Bikeway

**Boundaries**

- Suburb boundaries
- Priority infrastructure area
- APT service catchments
- Property boundaries
- Individual network map boundaries
- Waterways

**NOTES**

This map is notional only and should not be used for interpreting City Plan provisions relating to specific sites. To properly interpret the maps, the planning scheme must be referred to.

Active and Public Transport (APT) consists of the Pathway and Ferry networks.

Not adopted by Council.

Based on Cadastral Data provided with the permission of the Department of Natural Resources and Mines.

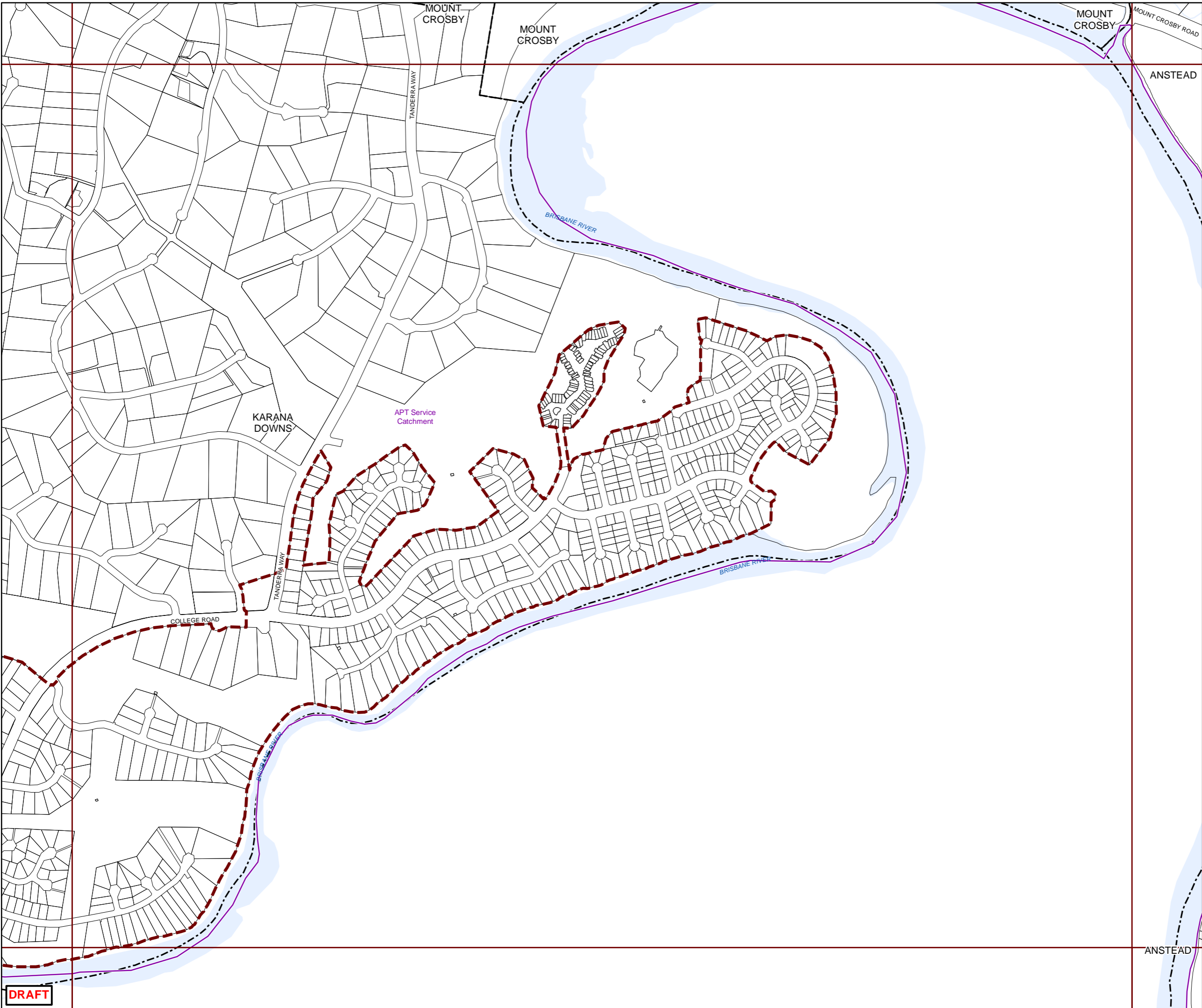
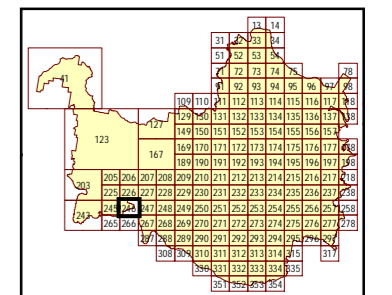
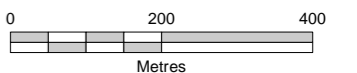
While every care is taken to ensure the accuracy of this data, the Brisbane City Council and the copyright owners, in permitting the use of this data, make no representations or warranties about its accuracy, reliability, completeness or suitability for any particular purpose and disclaims all responsibility and all liability (including without limitation, liability in negligence) for all expenses, losses, damages (including indirect or consequential damage) and costs which you might incur as a result of the data being inaccurate or incomplete in any way and for any reason.

© The State of Queensland (Department of Natural Resources and Mines) (2017)  
© Brisbane City Council (2017)



Projection: Map Grid of Australia, Zone 56  
Horizontal Datum: Geocentric Datum of Australia 1994

Approximate Scale @ A3 1:10,000



**DRAFT**

Plans for Trunk Infrastructure  
Active and Public Transport  
Network - Map APT246



**Future infrastructure**

Ferry terminal - new and upgraded

Bikeway

RiverWalk

**Existing infrastructure**

Ferry terminal

Bikeway

**Boundaries**

Suburb boundaries

Priority infrastructure area

APT service catchments

Property boundaries

Individual network map boundaries

Waterways

**NOTES**

This map is notional only and should not be used for interpreting City Plan provisions relating to specific sites. To properly interpret the maps, the planning scheme must be referred to.

Active and Public Transport (APT) consists of the Pathway and Ferry networks.

Not adopted by Council.

Based on Cadastral Data provided with the permission of the Department of Natural Resources and Mines.

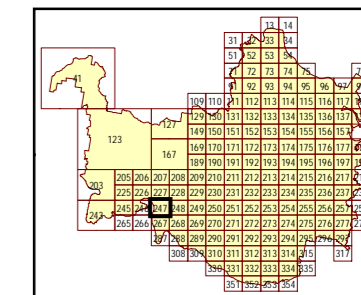
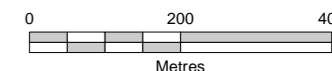
While every care is taken to ensure the accuracy of this data, the Brisbane City Council and the copyright owners, in permitting the use of this data, make no representations or warranties about its accuracy, reliability, completeness or suitability for any particular purpose and disclaims all responsibility and all liability (including without limitation, liability in negligence) for all expenses, losses, damages (including indirect or consequential damage) and costs which you might incur as a result of the data being inaccurate or incomplete in any way and for any reason.

© The State of Queensland (Department of Natural Resources and Mines) (2017)  
© Brisbane City Council (2017)

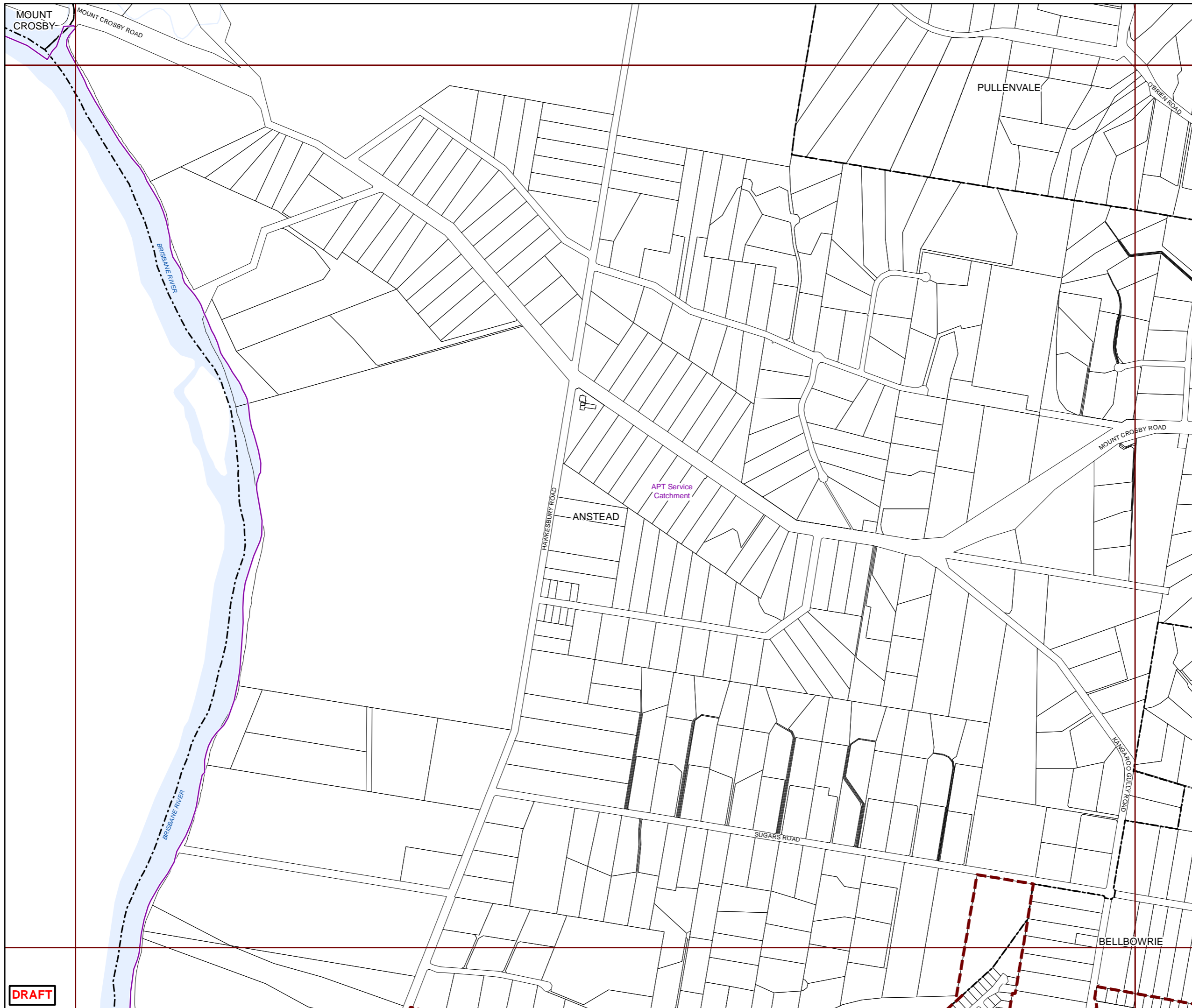


Projection: Map Grid of Australia, Zone 56  
Horizontal Datum: Geocentric Datum of Australia 1994

Approximate Scale @ A3 1:10,000



Plans for Trunk Infrastructure  
Active and Public Transport  
Network - Map APT247



**DRAFT**



**BRISBANE CITY**  
City Plan  
Local Government  
Infrastructure Plan

**Future infrastructure**

Ferry terminal - new and upgraded

Bikeway

RiverWalk

**Existing infrastructure**

Ferry terminal

Bikeway

**Boundaries**

Suburb boundaries

Priority infrastructure area

APT service catchments

Property boundaries

Individual network map boundaries

Waterways

**NOTES**

This map is notional only and should not be used for interpreting City Plan provisions relating to specific sites. To properly interpret the maps, the planning scheme must be referred to.

Active and Public Transport (APT) consists of the Pathway and Ferry networks.

Not adopted by Council.

Based on Cadastral Data provided with the permission of the Department of Natural Resources and Mines.

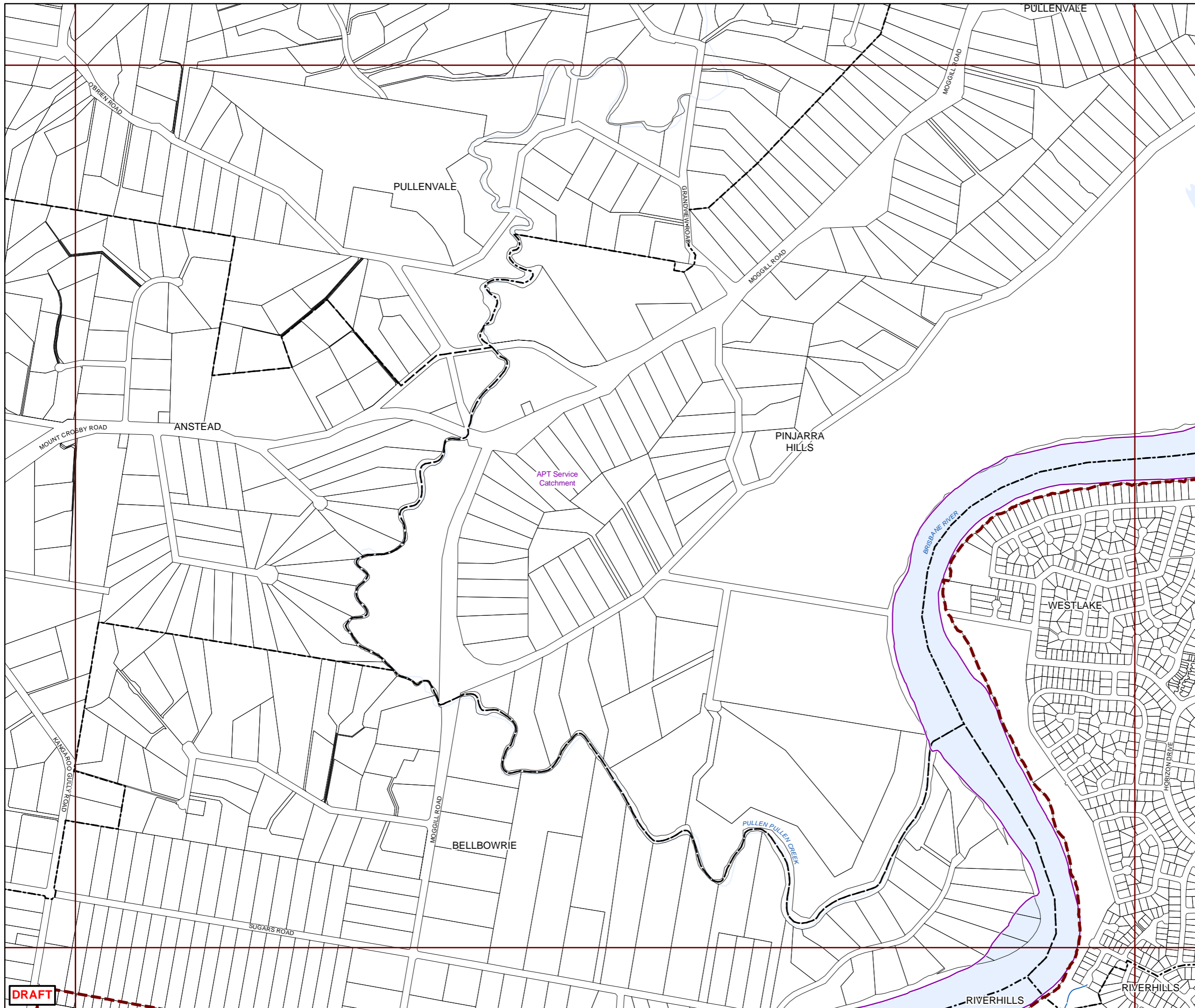
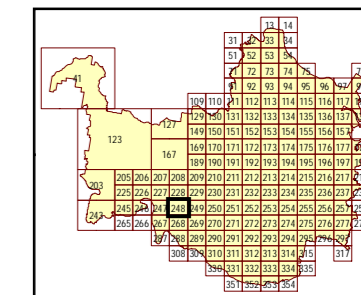
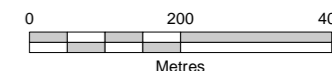
While every care is taken to ensure the accuracy of this data, the Brisbane City Council and the copyright owners, in permitting the use of this data, make no representations or warranties about its accuracy, reliability, completeness or suitability for any particular purpose and disclaims all responsibility and all liability (including without limitation, liability in negligence) for all expenses, losses, damages (including indirect or consequential damage) and costs which you might incur as a result of the data being inaccurate or incomplete in any way and for any reason.

© The State of Queensland (Department of Natural Resources and Mines) (2017)  
© Brisbane City Council (2017)



Projection: Map Grid of Australia, Zone 56  
Horizontal Datum: Geocentric Datum of Australia 1994

Approximate Scale @ A3 1:10,000



**DRAFT**

Plans for Trunk Infrastructure  
Active and Public Transport  
Network - Map APT248



**Future infrastructure**

Ferry terminal - new and upgraded

Bikeway

RiverWalk

**Existing infrastructure**

Ferry terminal

Bikeway

**Boundaries**

Suburb boundaries

Priority infrastructure area

APT service catchments

Property boundaries

Individual network map boundaries

Waterways

**NOTES**

This map is notional only and should not be used for interpreting City Plan provisions relating to specific sites. To properly interpret the maps, the planning scheme must be referred to.

Active and Public Transport (APT) consists of the Pathway and Ferry networks.

Not adopted by Council.

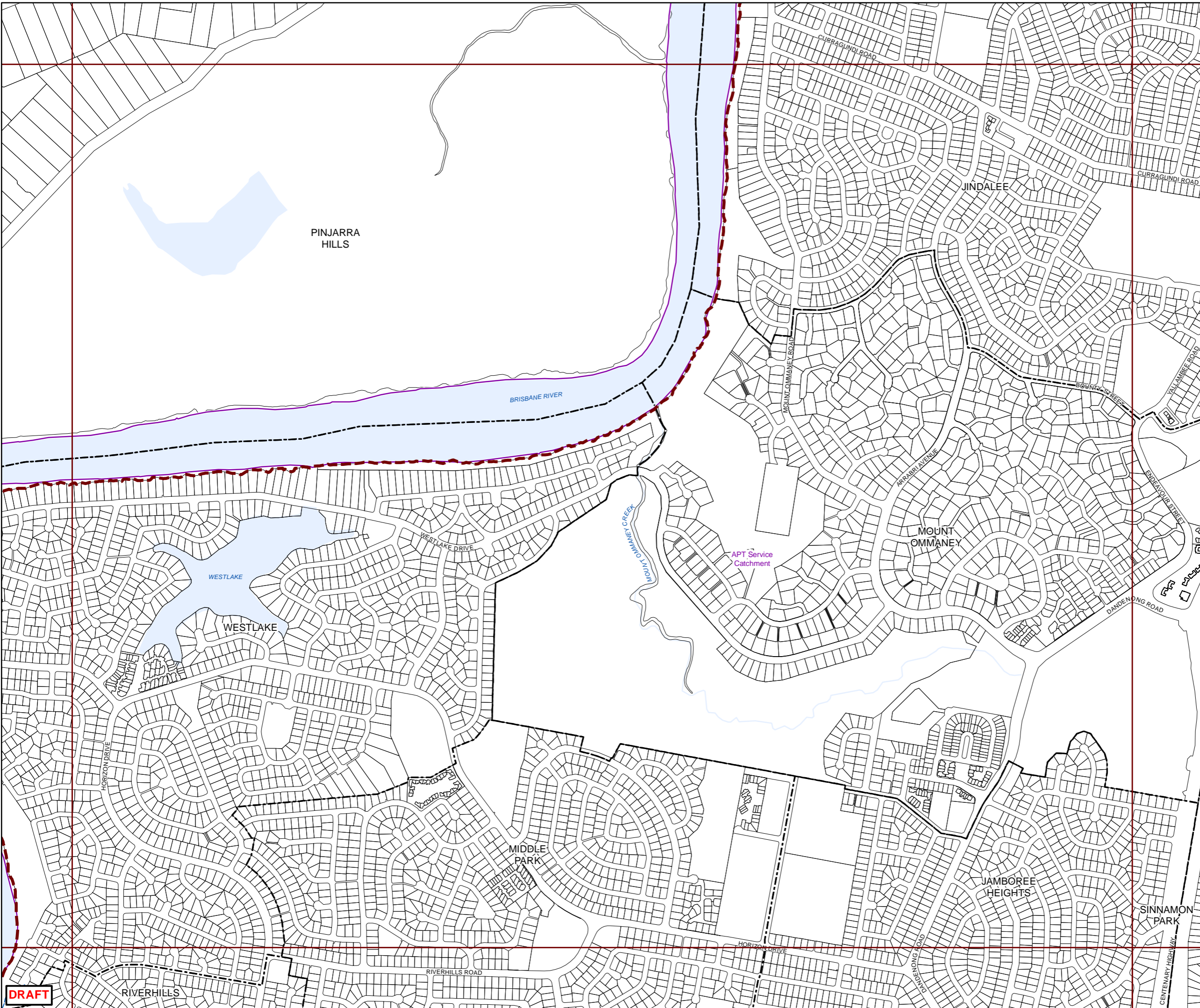
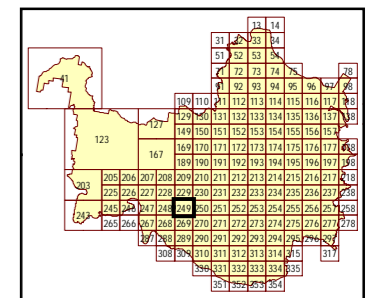
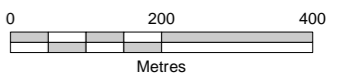
Based on Cadastral Data provided with the permission of the Department of Natural Resources and Mines.

While every care is taken to ensure the accuracy of this data, the Brisbane City Council and the copyright owners, in permitting the use of this data, make no representations or warranties about its accuracy, reliability, completeness or suitability for any particular purpose and disclaims all responsibility and all liability (including without limitation, liability in negligence) for all expenses, losses, damages (including indirect or consequential damage) and costs which you might incur as a result of the data being inaccurate or incomplete in any way and for any reason.

© The State of Queensland (Department of Natural Resources and Mines) (2017)  
© Brisbane City Council (2017)

Projection: Map Grid of Australia, Zone 56  
Horizontal Datum: Geocentric Datum of Australia 1994

Approximate Scale @ A3 1:10,000



**DRAFT**





**Future infrastructure**

Ferry terminal - new and upgraded

Bikeway

RiverWalk

**Existing infrastructure**

Ferry terminal

Bikeway

**Boundaries**

Suburb boundaries

Priority infrastructure area

APT service catchments

Property boundaries

Individual network map boundaries

Waterways

**NOTES**

This map is notional only and should not be used for interpreting City Plan provisions relating to specific sites. To properly interpret the maps, the planning scheme must be referred to.

Active and Public Transport (APT) consists of the Pathway and Ferry networks.

Not adopted by Council.

Based on Cadastral Data provided with the permission of the Department of Natural Resources and Mines.

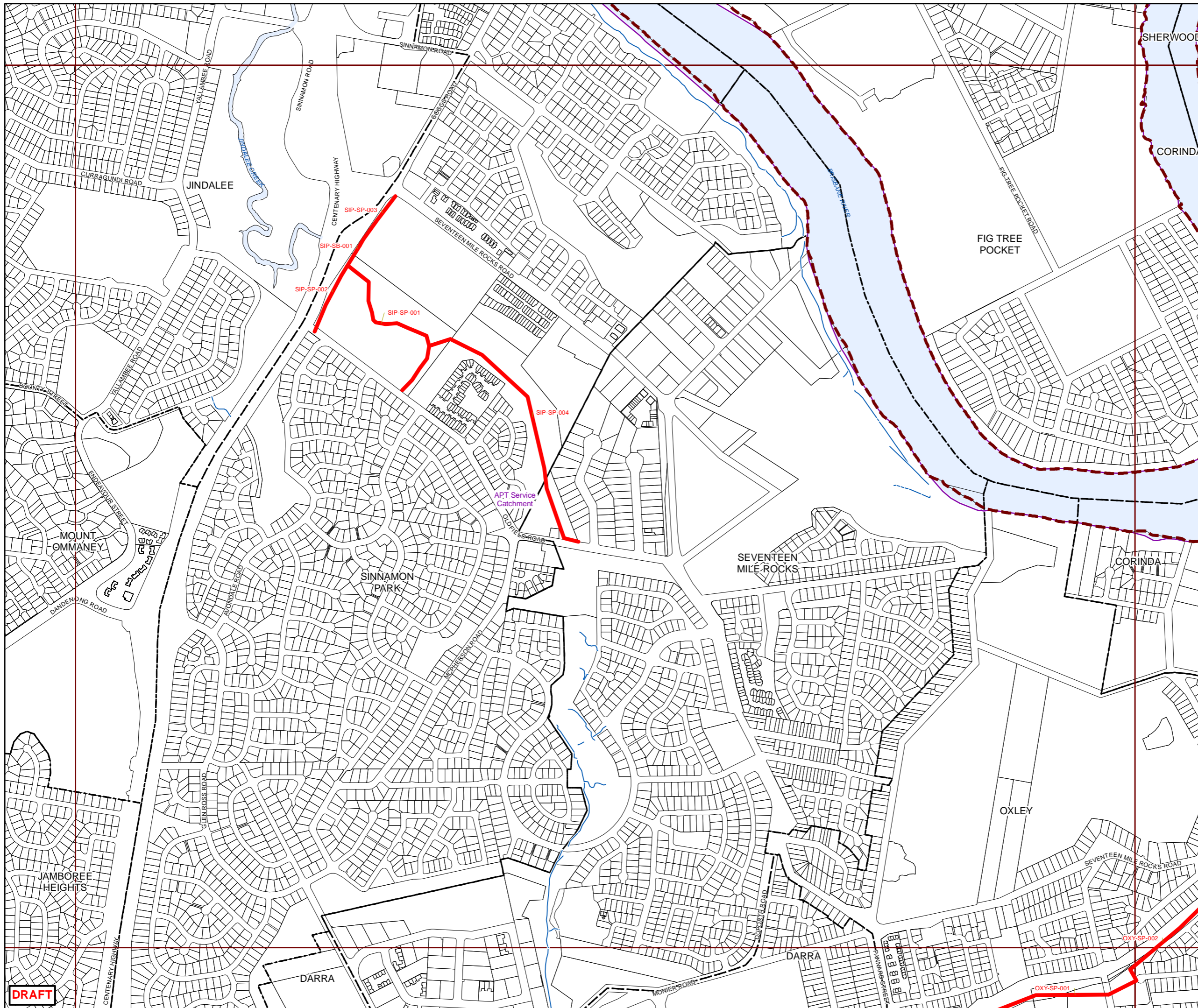
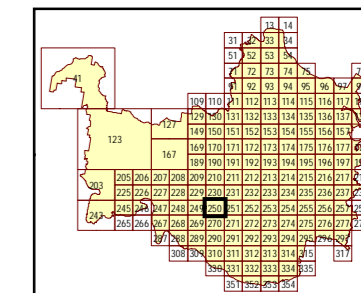
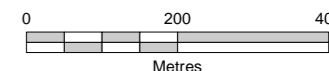
While every care is taken to ensure the accuracy of this data, the Brisbane City Council and the copyright owners, in permitting the use of this data, make no representations or warranties about its accuracy, reliability, completeness or suitability for any particular purpose and disclaims all responsibility and all liability (including without limitation, liability in negligence) for all expenses, losses, damages (including indirect or consequential damage) and costs which you might incur as a result of the data being inaccurate or incomplete in any way and for any reason.

© The State of Queensland (Department of Natural Resources and Mines) (2017)  
© Brisbane City Council (2017)



Projection: Map Grid of Australia, Zone 56  
Horizontal Datum: Geocentric Datum of Australia 1994

Approximate Scale @ A3 1:10,000



**DRAFT**

**Plans for Trunk Infrastructure  
Active and Public Transport  
Network - Map APT250**



**BRISBANE CITY**  
City Plan  
Local Government  
Infrastructure Plan

**Future infrastructure**

Ferry terminal - new and upgraded

Bikeway

RiverWalk

**Existing infrastructure**

Ferry terminal

Bikeway

**Boundaries**

Suburb boundaries

Priority infrastructure area

APT service catchments

Property boundaries

Individual network map boundaries

Waterways

**NOTES**

This map is notional only and should not be used for interpreting City Plan provisions relating to specific sites. To properly interpret the maps, the planning scheme must be referred to.

Active and Public Transport (APT) consists of the Pathway and Ferry networks.

Not adopted by Council.

Based on Cadastral Data provided with the permission of the Department of Natural Resources and Mines.

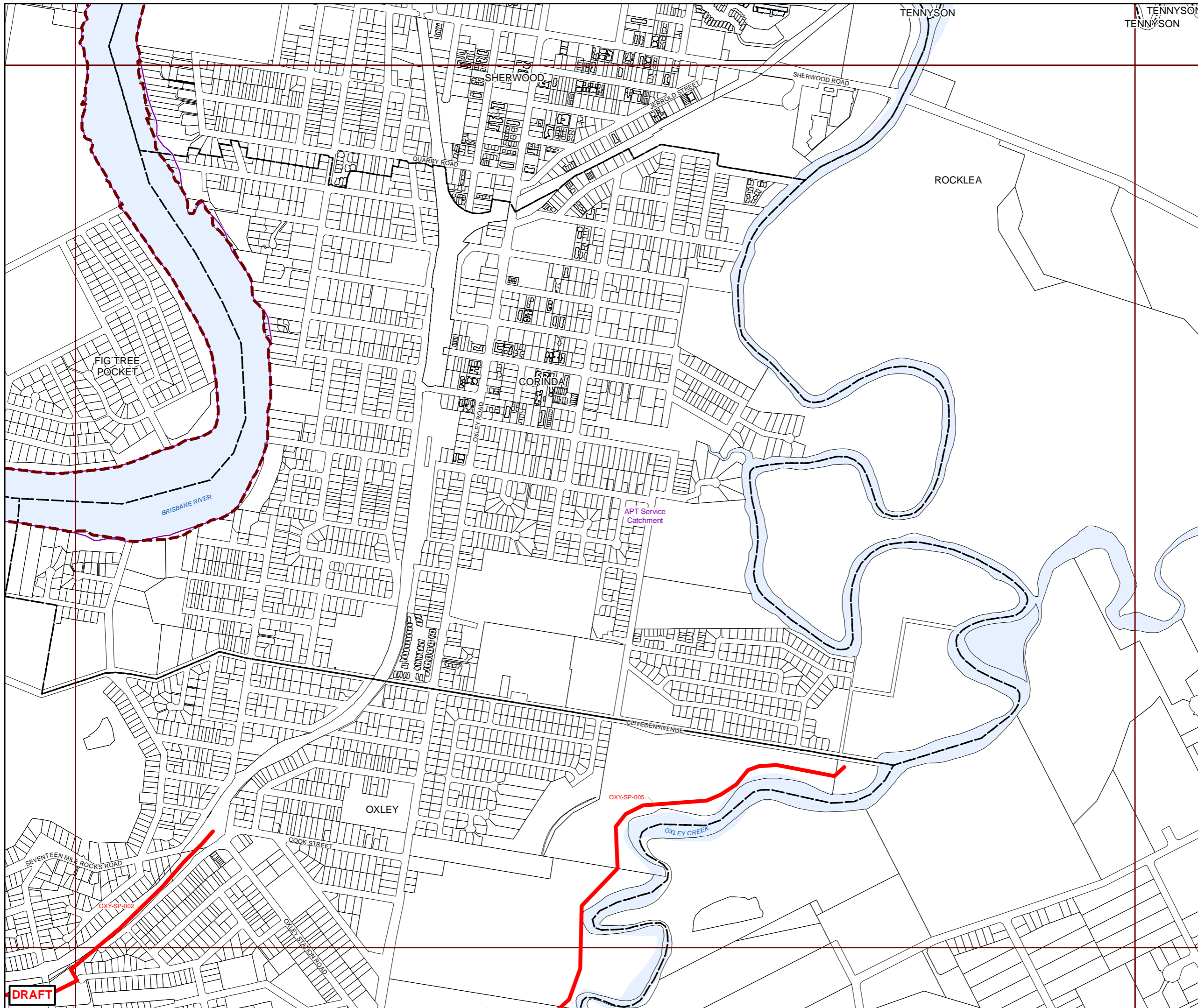
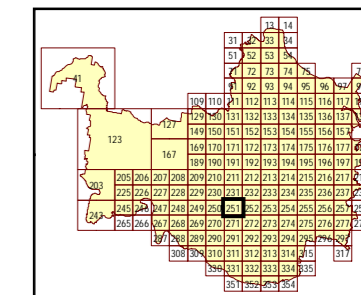
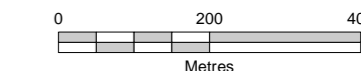
While every care is taken to ensure the accuracy of this data, the Brisbane City Council and the copyright owners, in permitting the use of this data, make no representations or warranties about its accuracy, reliability, completeness or suitability for any particular purpose and disclaims all responsibility and all liability (including without limitation, liability in negligence) for all expenses, losses, damages (including indirect or consequential damage) and costs which you might incur as a result of the data being inaccurate or incomplete in any way and for any reason.

© The State of Queensland (Department of Natural Resources and Mines) (2017)  
© Brisbane City Council (2017)



Projection: Map Grid of Australia, Zone 56  
Horizontal Datum: Geocentric Datum of Australia 1994

Approximate Scale @ A3 1:10,000



**DRAFT**

Plans for Trunk Infrastructure  
Active and Public Transport  
Network - Map APT251



Future infrastructure

Ferry terminal - new and upgraded

Bikeway

RiverWalk

Existing infrastructure

Ferry terminal

Bikeway

Boundaries

Suburb boundaries

Priority infrastructure area

APT service catchments

Property boundaries

Individual network map boundaries

Waterways

NOTES

This map is notional only and should not be used for interpreting City Plan provisions relating to specific sites. To properly interpret the maps, the planning scheme must be referred to.

Active and Public Transport (APT) consists of the Pathway and Ferry networks.

Not adopted by Council.

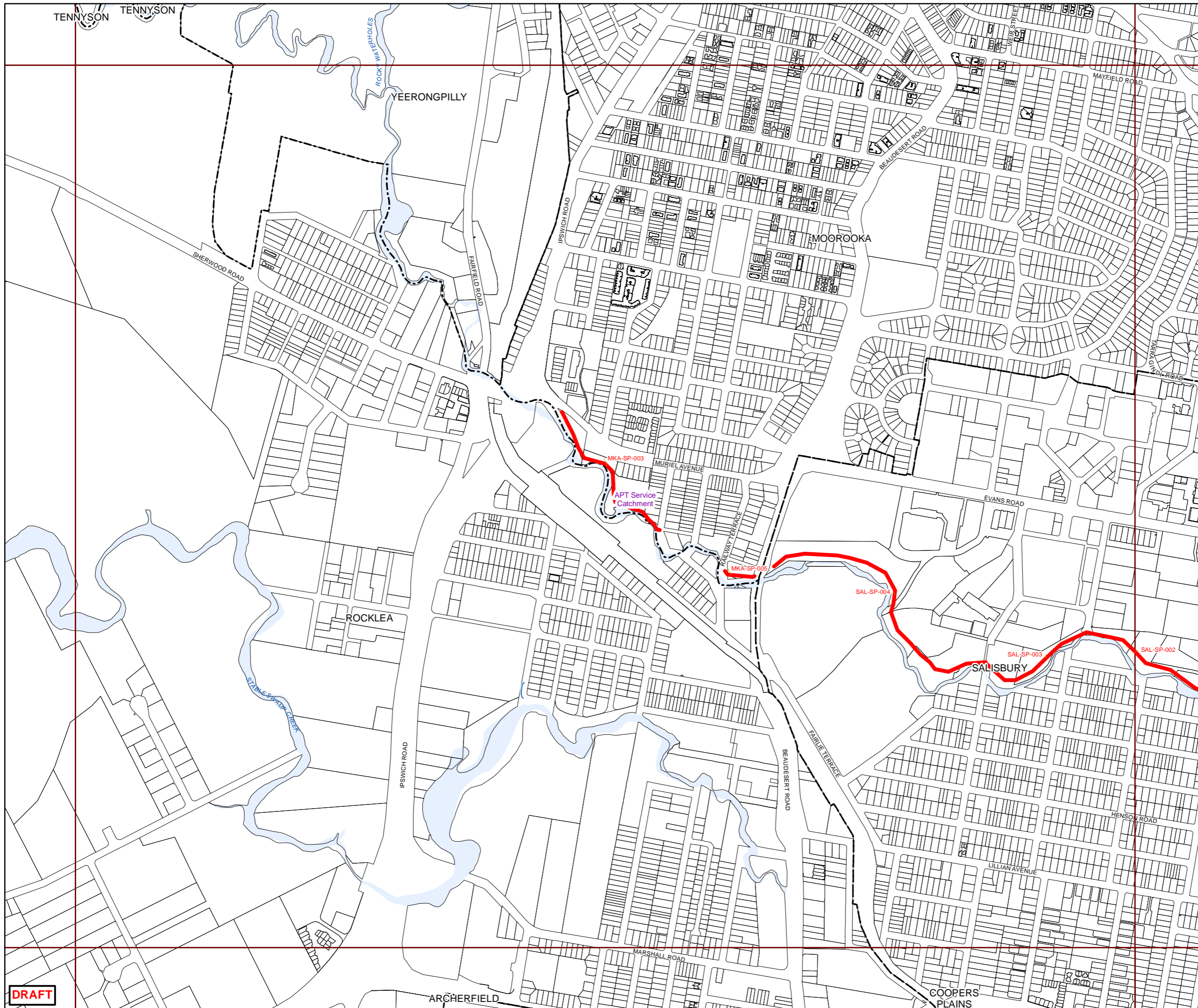
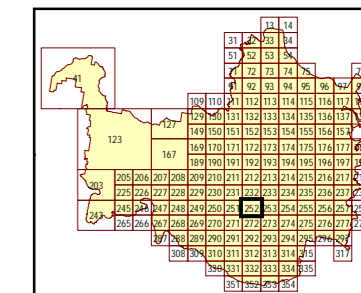
Based on Cadastral Data provided with the permission of the Department of Natural Resources and Mines.

While every care is taken to ensure the accuracy of this data, the Brisbane City Council and the copyright owners, in permitting the use of this data, make no representations or warranties about its accuracy, reliability, completeness or suitability for any particular purpose and disclaims all responsibility and all liability (including without limitation, liability in negligence) for all expenses, losses, damages (including indirect or consequential damage) and costs which you might incur as a result of the data being inaccurate or incomplete in any way and for any reason.

© The State of Queensland (Department of Natural Resources and Mines) (2017)  
© Brisbane City Council (2017)

Projection: Map Grid of Australia, Zone 56  
Horizontal Datum: Geocentric Datum of Australia 1994

Approximate Scale @ A3 1:10,000



DRAFT

Plans for Trunk Infrastructure  
Active and Public Transport  
Network - Map APT252



**Future infrastructure**

Ferry terminal - new and upgraded

Bikeway

RiverWalk

**Existing infrastructure**

Ferry terminal

Bikeway

**Boundaries**

Suburb boundaries

Priority infrastructure area

APT service catchments

Property boundaries

Individual network map boundaries

Waterways

**NOTES**

This map is notional only and should not be used for interpreting City Plan provisions relating to specific sites. To properly interpret the maps, the planning scheme must be referred to.

Active and Public Transport (APT) consists of the Pathway and Ferry networks.

Not adopted by Council.

Based on Cadastral Data provided with the permission of the Department of Natural Resources and Mines.

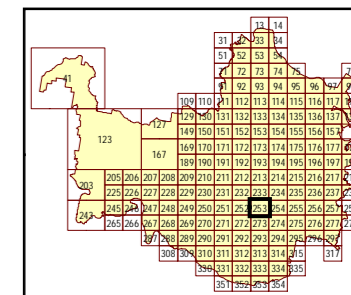
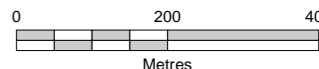
While every care is taken to ensure the accuracy of this data, the Brisbane City Council and the copyright owners, in permitting the use of this data, make no representations or warranties about its accuracy, reliability, completeness or suitability for any particular purpose and disclaims all responsibility and all liability (including without limitation, liability in negligence) for all expenses, losses, damages (including indirect or consequential damage) and costs which you might incur as a result of the data being inaccurate or incomplete in any way and for any reason.

© The State of Queensland (Department of Natural Resources and Mines) (2017)  
© Brisbane City Council (2017)

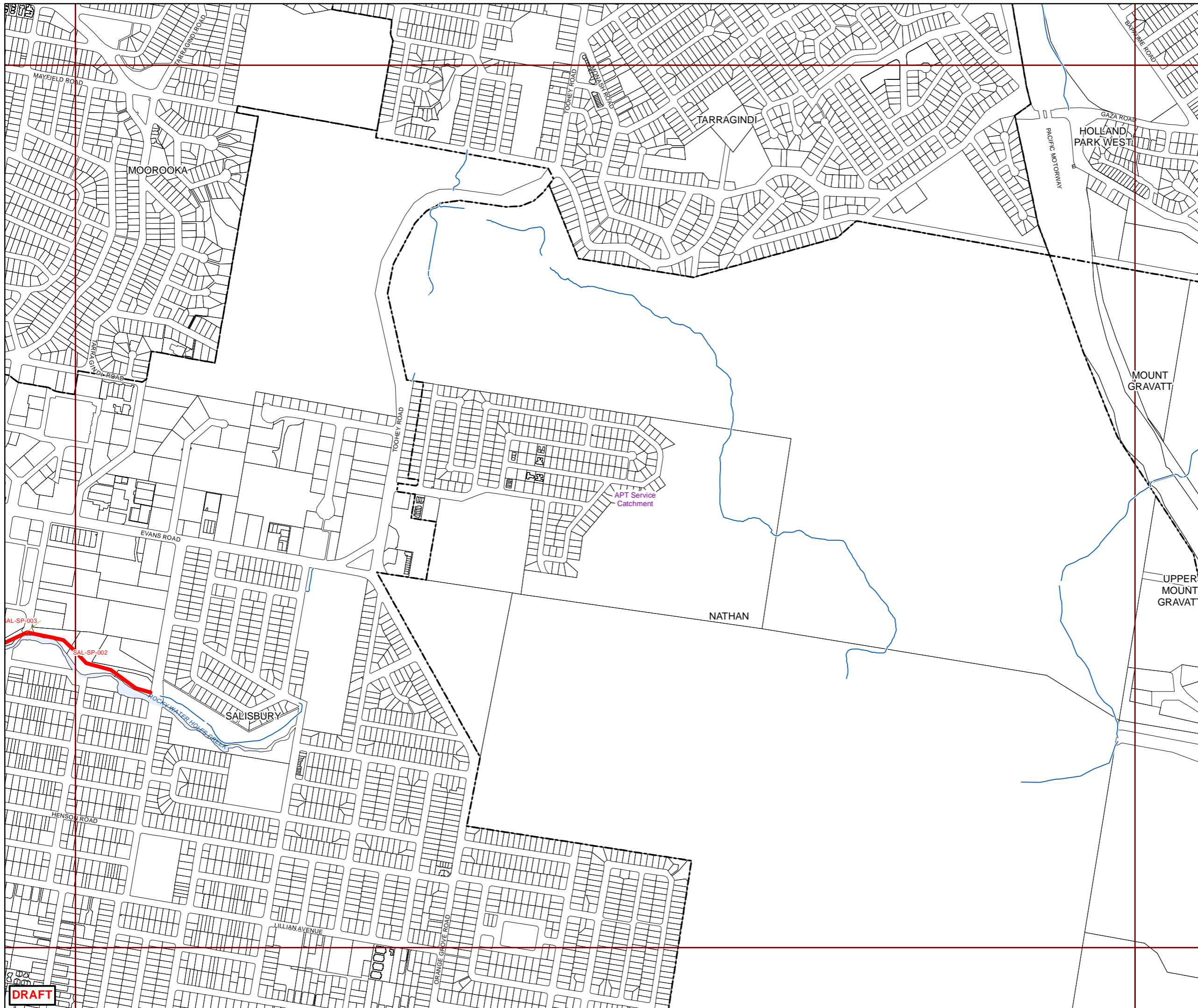


Projection: Map Grid of Australia, Zone 56  
Horizontal Datum: Geocentric Datum of Australia 1994

Approximate Scale @ A3 1:10,000



Plans for Trunk Infrastructure  
Active and Public Transport  
Network - Map APT253



**DRAFT**



**Future infrastructure**

Ferry terminal - new and upgraded

Bikeway

RiverWalk

**Existing infrastructure**

Ferry terminal

Bikeway

**Boundaries**

Suburb boundaries

Priority infrastructure area

APT service catchments

Property boundaries

Individual network map boundaries

Waterways

**NOTES**

This map is notional only and should not be used for interpreting City Plan provisions relating to specific sites. To properly interpret the maps, the planning scheme must be referred to.

Active and Public Transport (APT) consists of the Pathway and Ferry networks.

Not adopted by Council.

Based on Cadastral Data provided with the permission of the Department of Natural Resources and Mines.

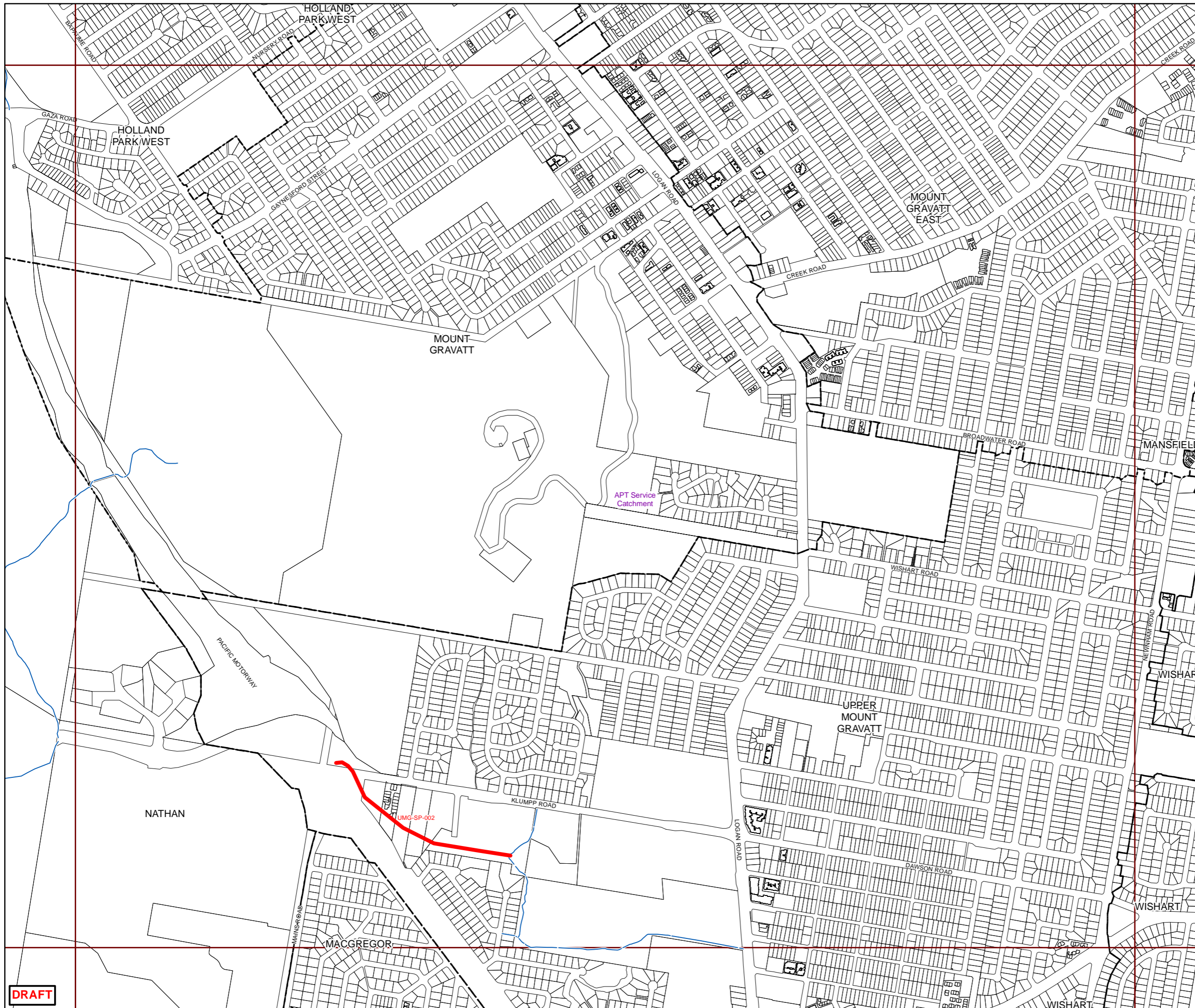
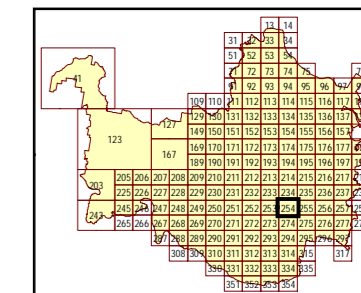
While every care is taken to ensure the accuracy of this data, the Brisbane City Council and the copyright owners, in permitting the use of this data, make no representations or warranties about its accuracy, reliability, completeness or suitability for any particular purpose and disclaims all responsibility and all liability (including without limitation, liability in negligence) for all expenses, losses, damages (including indirect or consequential damage) and costs which you might incur as a result of the data being inaccurate or incomplete in any way and for any reason.

© The State of Queensland (Department of Natural Resources and Mines) (2017)  
© Brisbane City Council (2017)



Projection: Map Grid of Australia, Zone 56  
Horizontal Datum: Geocentric Datum of Australia 1994

Approximate Scale @ A3 1:10,000



**DRAFT**



**BRISBANE CITY**  
City Plan  
Local Government  
Infrastructure Plan

**Future infrastructure**

Ferry terminal - new and upgraded

Bikeway

RiverWalk

**Existing infrastructure**

Ferry terminal

Bikeway

**Boundaries**

Suburb boundaries

Priority infrastructure area

APT service catchments

Property boundaries

Individual network map boundaries

Waterways

**NOTES**

This map is notional only and should not be used for interpreting City Plan provisions relating to specific sites. To properly interpret the maps, the planning scheme must be referred to.

Active and Public Transport (APT) consists of the Pathway and Ferry networks.

Not adopted by Council.

Based on Cadastral Data provided with the permission of the Department of Natural Resources and Mines.

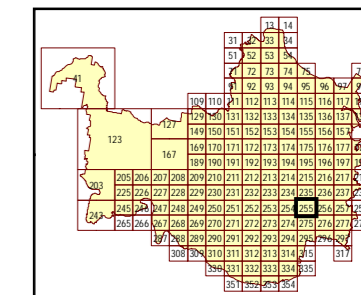
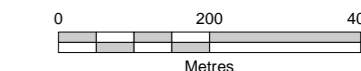
While every care is taken to ensure the accuracy of this data, the Brisbane City Council and the copyright owners, in permitting the use of this data, make no representations or warranties about its accuracy, reliability, completeness or suitability for any particular purpose and disclaims all responsibility and all liability (including without limitation, liability in negligence) for all expenses, losses, damages (including indirect or consequential damage) and costs which you might incur as a result of the data being inaccurate or incomplete in any way and for any reason.

© The State of Queensland (Department of Natural Resources and Mines) (2017)  
© Brisbane City Council (2017)

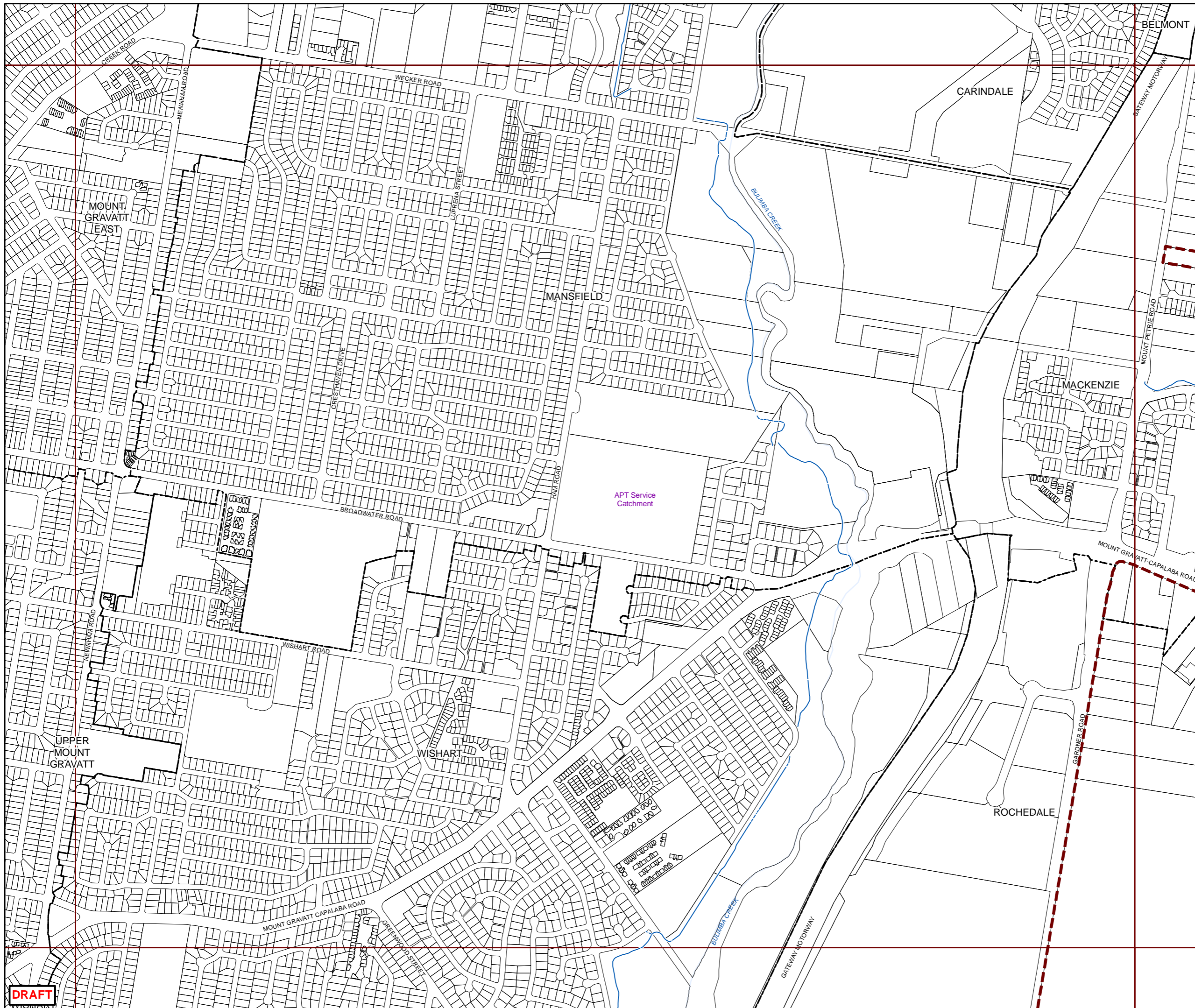


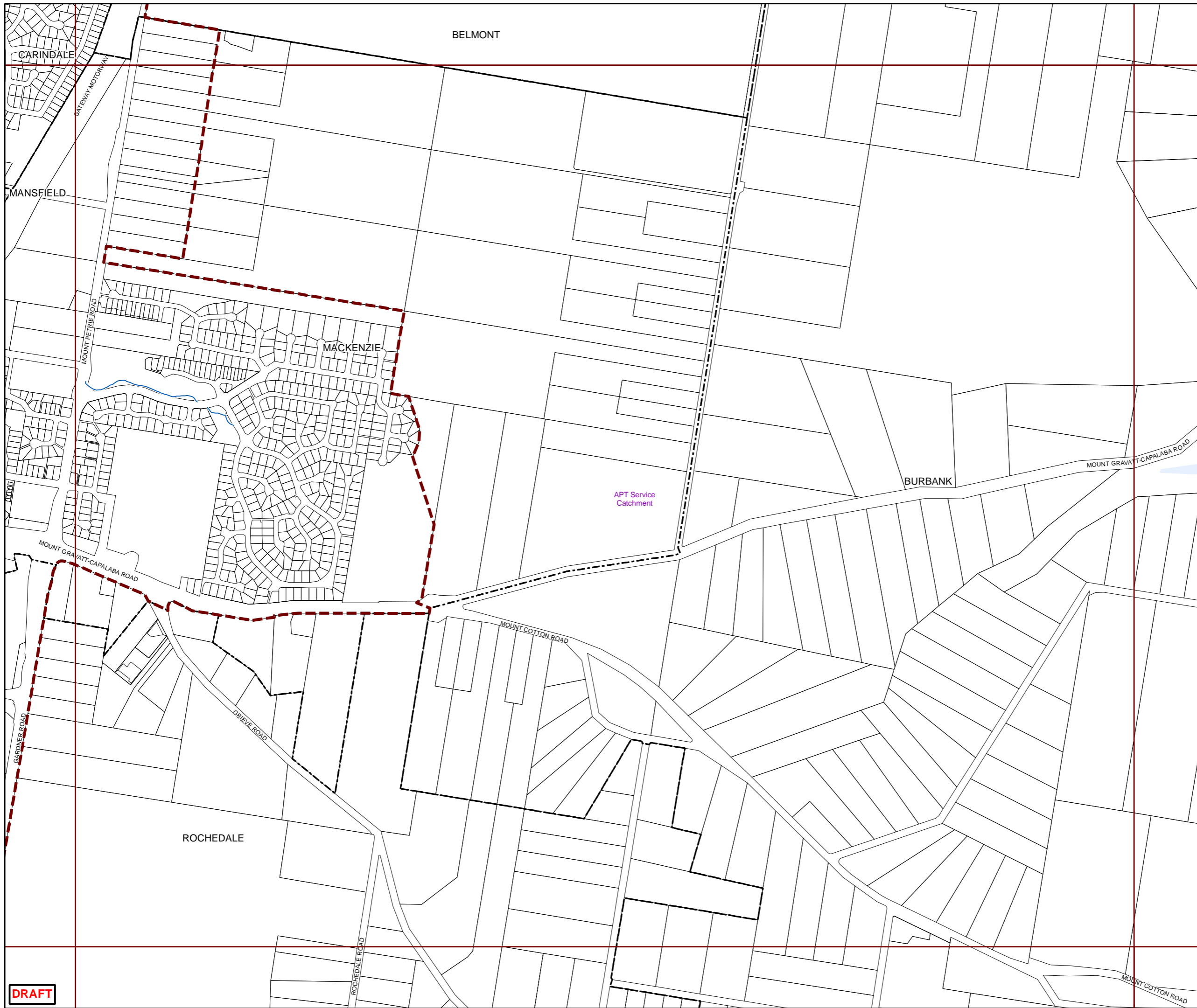
Projection: Map Grid of Australia, Zone 56  
Horizontal Datum: Geocentric Datum of Australia 1994

Approximate Scale @ A3 1:10,000



Plans for Trunk Infrastructure  
Active and Public Transport  
Network - Map APT255





**Future infrastructure**

- Ferry terminal - new and upgraded
- Bikeway
- RiverWalk

**Existing infrastructure**

- Ferry terminal
- Bikeway

**Boundaries**

- Suburb boundaries
- Priority infrastructure area
- APT service catchments
- Property boundaries
- Individual network map boundaries
- Waterways

**NOTES**

This map is notional only and should not be used for interpreting City Plan provisions relating to specific sites. To properly interpret the maps, the planning scheme must be referred to.

Active and Public Transport (APT) consists of the Pathway and Ferry networks.

Not adopted by Council.

Based on Cadastral Data provided with the permission of the Department of Natural Resources and Mines.

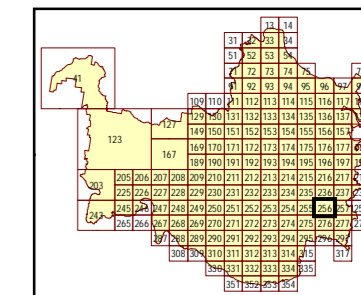
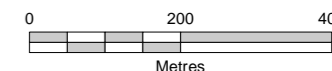
While every care is taken to ensure the accuracy of this data, the Brisbane City Council and the copyright owners, in permitting the use of this data, make no representations or warranties about its accuracy, reliability, completeness or suitability for any particular purpose and disclaims all responsibility and all liability (including without limitation, liability in negligence) for all expenses, losses, damages (including indirect or consequential damage) and costs which you might incur as a result of the data being inaccurate or incomplete in any way and for any reason.

© The State of Queensland (Department of Natural Resources and Mines) (2017)  
© Brisbane City Council (2017)






Projection: Map Grid of Australia, Zone 56  
Horizontal Datum: Geocentric Datum of Australia 1994

Approximate Scale @ A3 1:10,000













**Future infrastructure**

-  Ferry terminal - new and upgraded
-  Bikeway
-  RiverWalk

**Existing infrastructure**

-  Ferry terminal
-  Bikeway

**Boundaries**

-  Suburb boundaries
-  Priority infrastructure area
-  APT service catchments
-  Property boundaries
-  Individual network map boundaries
-  Waterways

**NOTES**

This map is notional only and should not be used for interpreting City Plan provisions relating to specific sites. To properly interpret the maps, the planning scheme must be referred to.

Active and Public Transport (APT) consists of the Pathway and Ferry networks.

Not adopted by Council.

Based on Cadastral Data provided with the permission of the Department of Natural Resources and Mines.

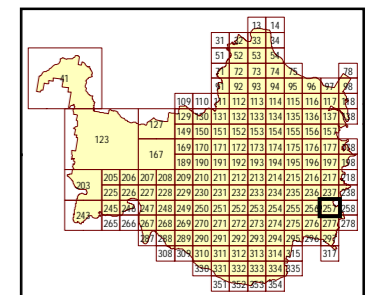
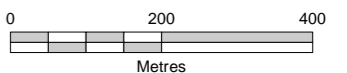
While every care is taken to ensure the accuracy of this data, the Brisbane City Council and the copyright owners, in permitting the use of this data, make no representations or warranties about its accuracy, reliability, completeness or suitability for any particular purpose and disclaims all responsibility and all liability (including without limitation, liability in negligence) for all expenses, losses, damages (including indirect or consequential damage) and costs which you might incur as a result of the data being inaccurate or incomplete in any way and for any reason.

© The State of Queensland (Department of Natural Resources and Mines) (2017)  
© Brisbane City Council (2017)

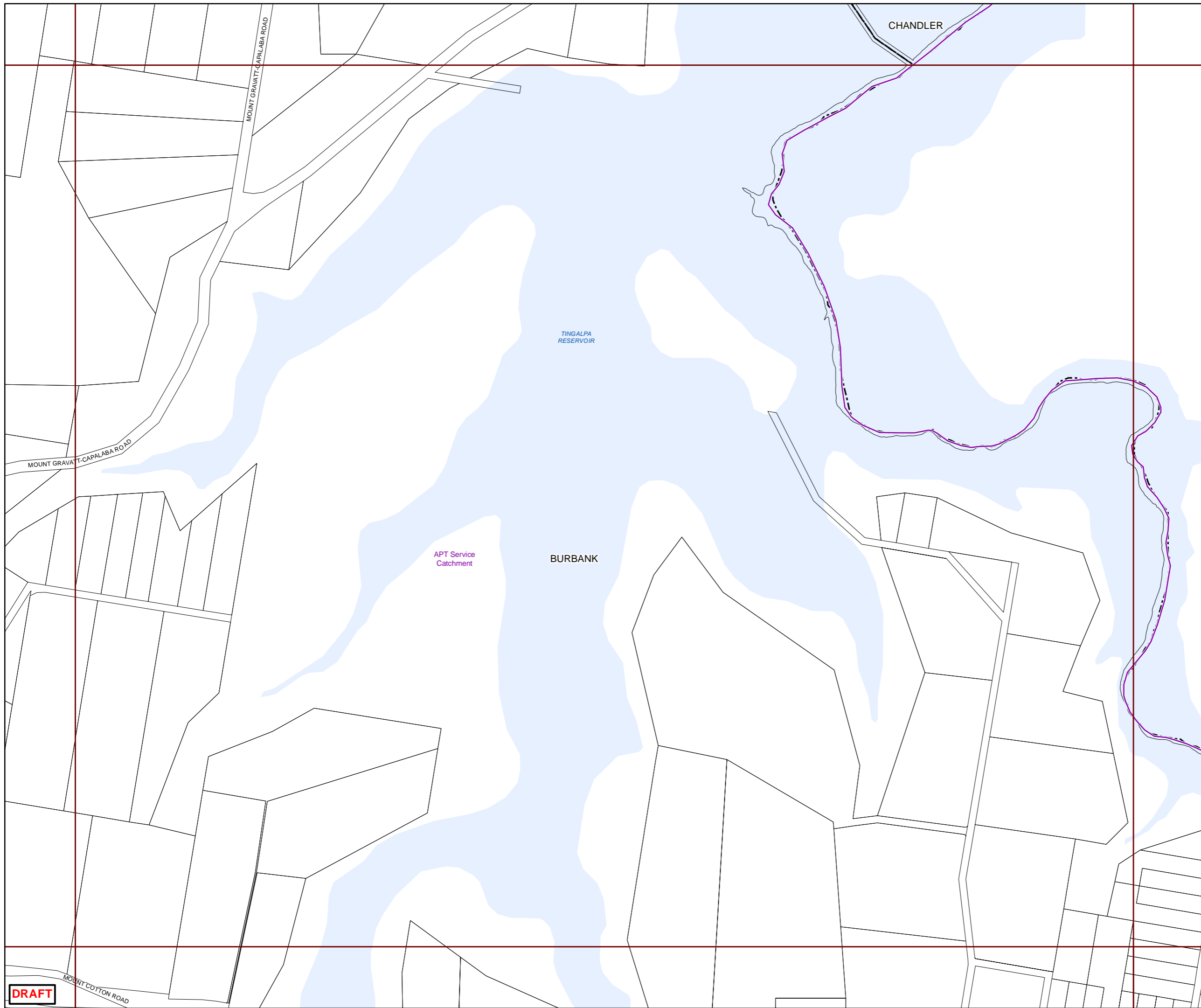


Projection: Map Grid of Australia, Zone 56  
Horizontal Datum: Geocentric Datum of Australia 1994

Approximate Scale @ A3 1:10,000



**Plans for Trunk Infrastructure  
Active and Public Transport  
Network - Map APT257**







**BRISBANE CITY**  
City Plan  
Local Government  
Infrastructure Plan

**Future infrastructure**

Ferry terminal - new and upgraded

Bikeway

RiverWalk

**Existing infrastructure**

Ferry terminal

Bikeway

**Boundaries**

Suburb boundaries

Priority infrastructure area

APT service catchments

Property boundaries

Individual network map boundaries

Waterways

**NOTES**

This map is notional only and should not be used for interpreting City Plan provisions relating to specific sites. To properly interpret the maps, the planning scheme must be referred to.

Active and Public Transport (APT) consists of the Pathway and Ferry networks.

Not adopted by Council.

Based on Cadastral Data provided with the permission of the Department of Natural Resources and Mines.

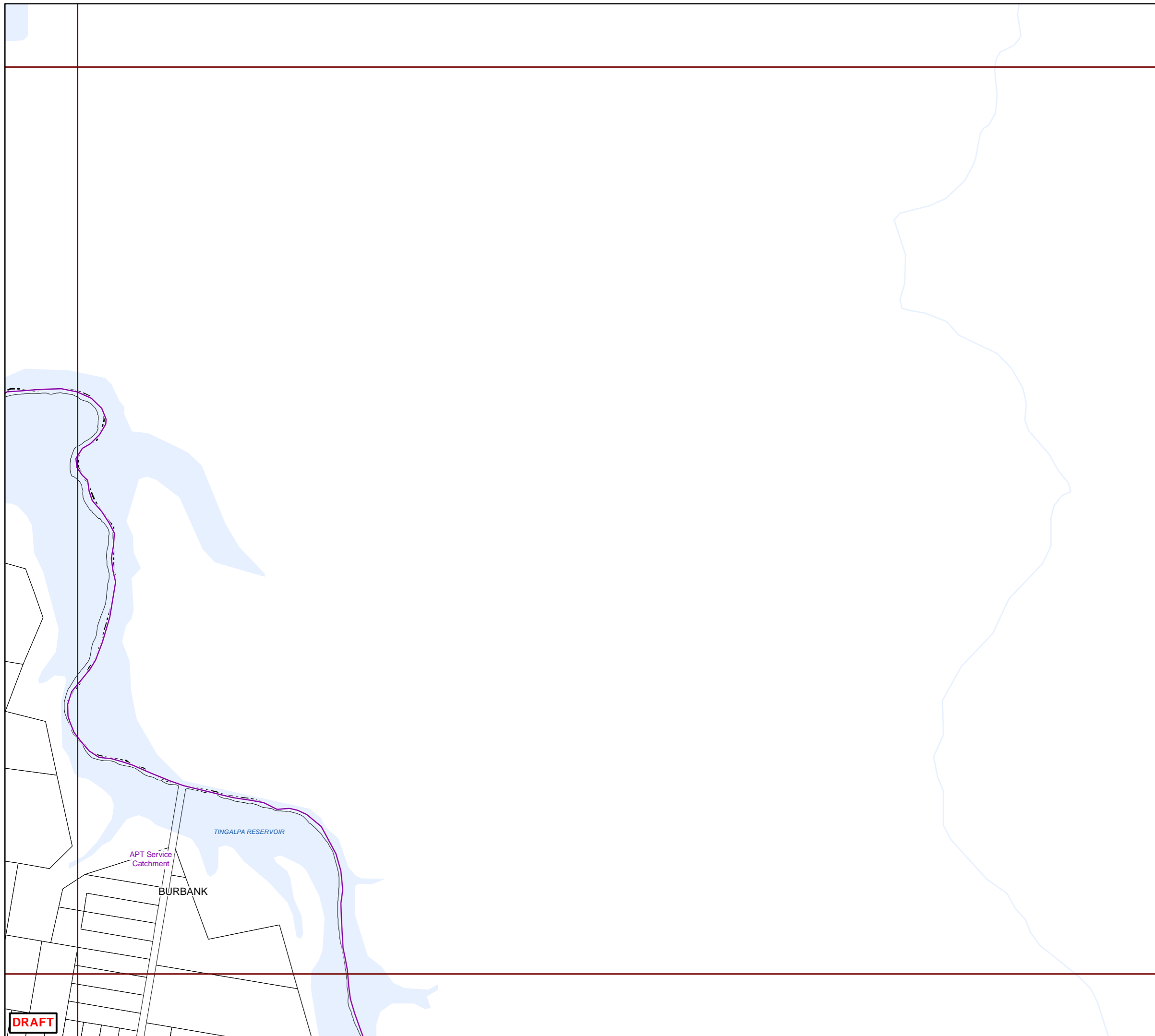
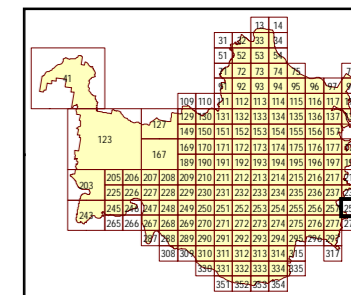
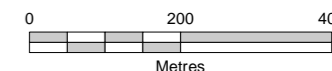
While every care is taken to ensure the accuracy of this data, the Brisbane City Council and the copyright owners, in permitting the use of this data, make no representations or warranties about its accuracy, reliability, completeness or suitability for any particular purpose and disclaims all responsibility and all liability (including without limitation, liability in negligence) for all expenses, losses, damages (including indirect or consequential damage) and costs which you might incur as a result of the data being inaccurate or incomplete in any way and for any reason.

© The State of Queensland (Department of Natural Resources and Mines) (2017)  
© Brisbane City Council (2017)



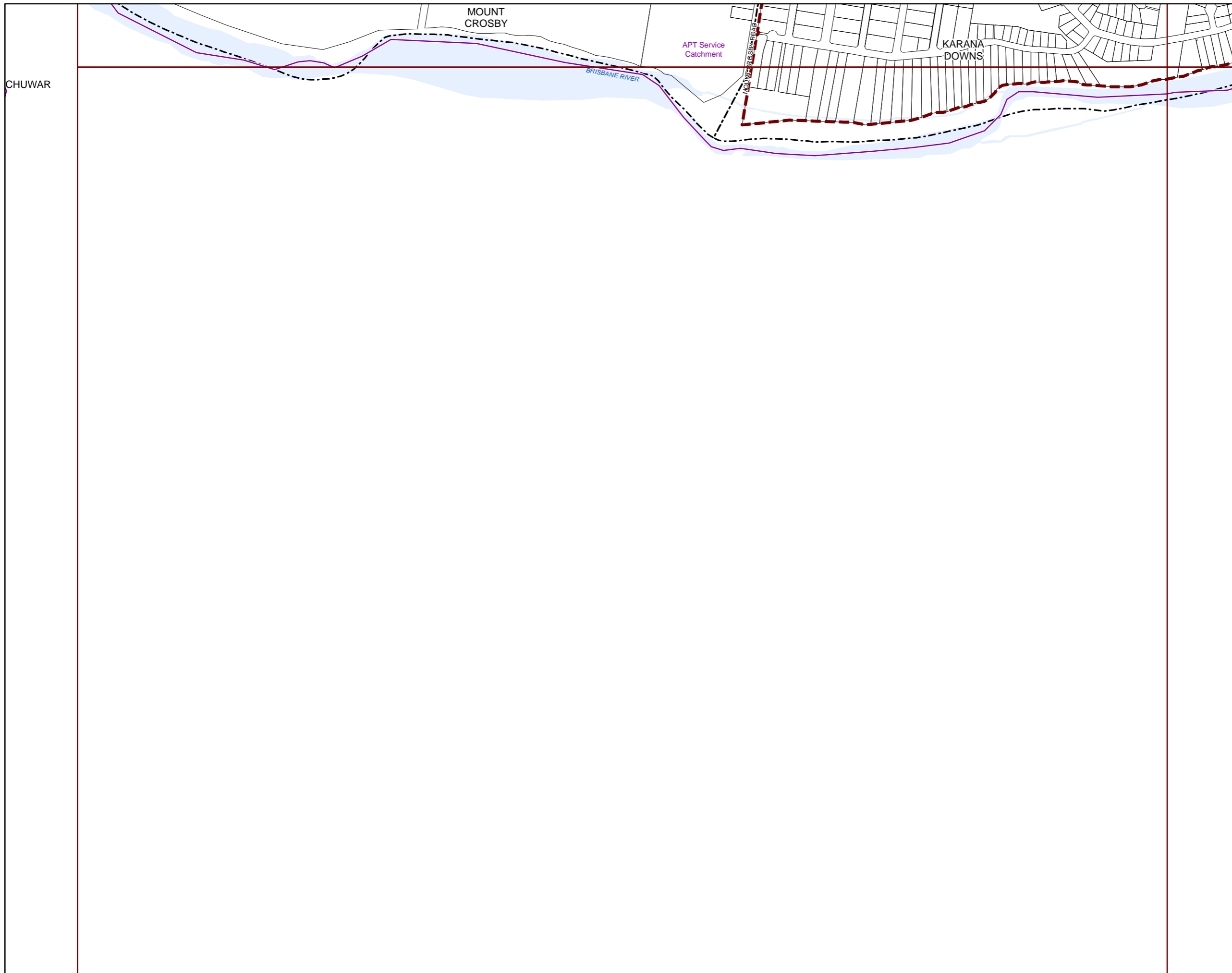
Projection: Map Grid of Australia, Zone 56  
Horizontal Datum: Geocentric Datum of Australia 1994

Approximate Scale @ A3 1:10,000






**DRAFT**

Plans for Trunk Infrastructure  
Active and Public Transport  
Network - Map APT258









**Future infrastructure**

-  Ferry terminal - new and upgraded
-  Bikeway
-  RiverWalk

**Existing infrastructure**

-  Ferry terminal
-  Bikeway

**Boundaries**

-  Suburb boundaries
-  Priority infrastructure area
-  APT service catchments
-  Property boundaries
-  Individual network map boundaries
-  Waterways

**NOTES**

This map is notional only and should not be used for interpreting City Plan provisions relating to specific sites. To properly interpret the maps, the planning scheme must be referred to.

Active and Public Transport (APT) consists of the Pathway and Ferry networks.

Not adopted by Council.

Based on Cadastral Data provided with the permission of the Department of Natural Resources and Mines.

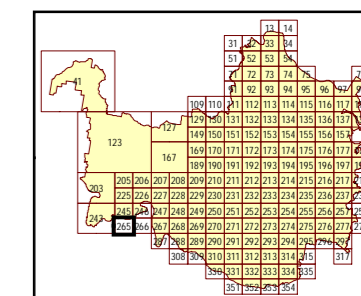
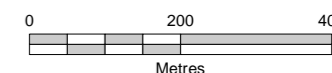
While every care is taken to ensure the accuracy of this data, the Brisbane City Council and the copyright owners, in permitting the use of this data, make no representations or warranties about its accuracy, reliability, completeness or suitability for any particular purpose and disclaims all responsibility and all liability (including without limitation, liability in negligence) for all expenses, losses, damages (including indirect or consequential damage) and costs which you might incur as a result of the data being inaccurate or incomplete in any way and for any reason.


© The State of Queensland (Department of Natural Resources and Mines) (2017)  
© Brisbane City Council (2017)



Projection: Map Grid of Australia, Zone 56  
Horizontal Datum: Geocentric Datum of Australia 1994

Approximate Scale @ A3 1:10,000





**BRISBANE CITY**  
**City Plan**  
**Local Government**  
**Infrastructure Plan**

- Future infrastructure**
- Ferry terminal - new and upgraded
  - Bikeway
  - RiverWalk
- Existing infrastructure**
- Ferry terminal
  - Bikeway
- Boundaries**
- Suburb boundaries
  - Priority infrastructure area
  - APT service catchments
  - Property boundaries
  - Individual network map boundaries
  - Waterways

ANSTEAD

MOGGILL

KARANA  
 DOWNS

**NOTES**

This map is notional only and should not be used for interpreting City Plan provisions relating to specific sites. To properly interpret the maps, the planning scheme must be referred to.

Active and Public Transport (APT) consists of the Pathway and Ferry networks.

Not adopted by Council.

Based on Cadastral Data provided with the permission of the Department of Natural Resources and Mines.

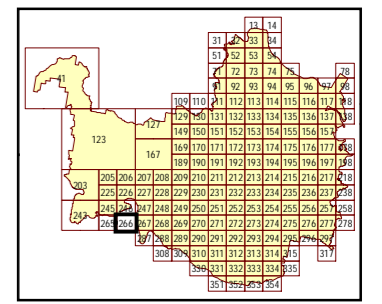
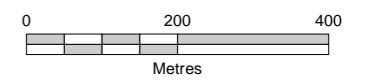
While every care is taken to ensure the accuracy of this data, the Brisbane City Council and the copyright owners, in permitting the use of this data, make no representations or warranties about its accuracy, reliability, completeness or suitability for any particular purpose and disclaims all responsibility and all liability (including without limitation, liability in negligence) for all expenses, losses, damages (including indirect or consequential damage) and costs which you might incur as a result of the data being inaccurate or incomplete in any way and for any reason.

© The State of Queensland (Department of Natural Resources and Mines) (2017)  
 © Brisbane City Council (2017)



Projection: Map Grid of Australia, Zone 56  
 Horizontal Datum: Geocentric Datum of Australia 1994

Approximate Scale @ A3 1:10,000



**DRAFT**



**Future infrastructure**

Ferry terminal - new and upgraded

Bikeway

RiverWalk

**Existing infrastructure**

Ferry terminal

Bikeway

**Boundaries**

Suburb boundaries

Priority infrastructure area

APT service catchments

Property boundaries

Individual network map boundaries

Waterways

**NOTES**

This map is notional only and should not be used for interpreting City Plan provisions relating to specific sites. To properly interpret the maps, the planning scheme must be referred to.

Active and Public Transport (APT) consists of the Pathway and Ferry networks.

Not adopted by Council.

Based on Cadastral Data provided with the permission of the Department of Natural Resources and Mines.

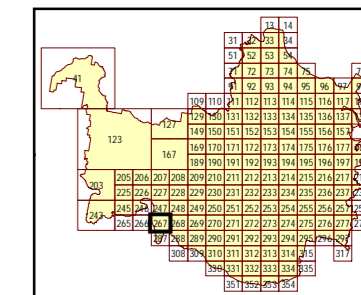
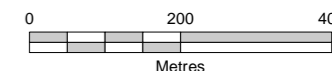
While every care is taken to ensure the accuracy of this data, the Brisbane City Council and the copyright owners, in permitting the use of this data, make no representations or warranties about its accuracy, reliability, completeness or suitability for any particular purpose and disclaims all responsibility and all liability (including without limitation, liability in negligence) for all expenses, losses, damages (including indirect or consequential damage) and costs which you might incur as a result of the data being inaccurate or incomplete in any way and for any reason.

© The State of Queensland (Department of Natural Resources and Mines) (2017)  
© Brisbane City Council (2017)

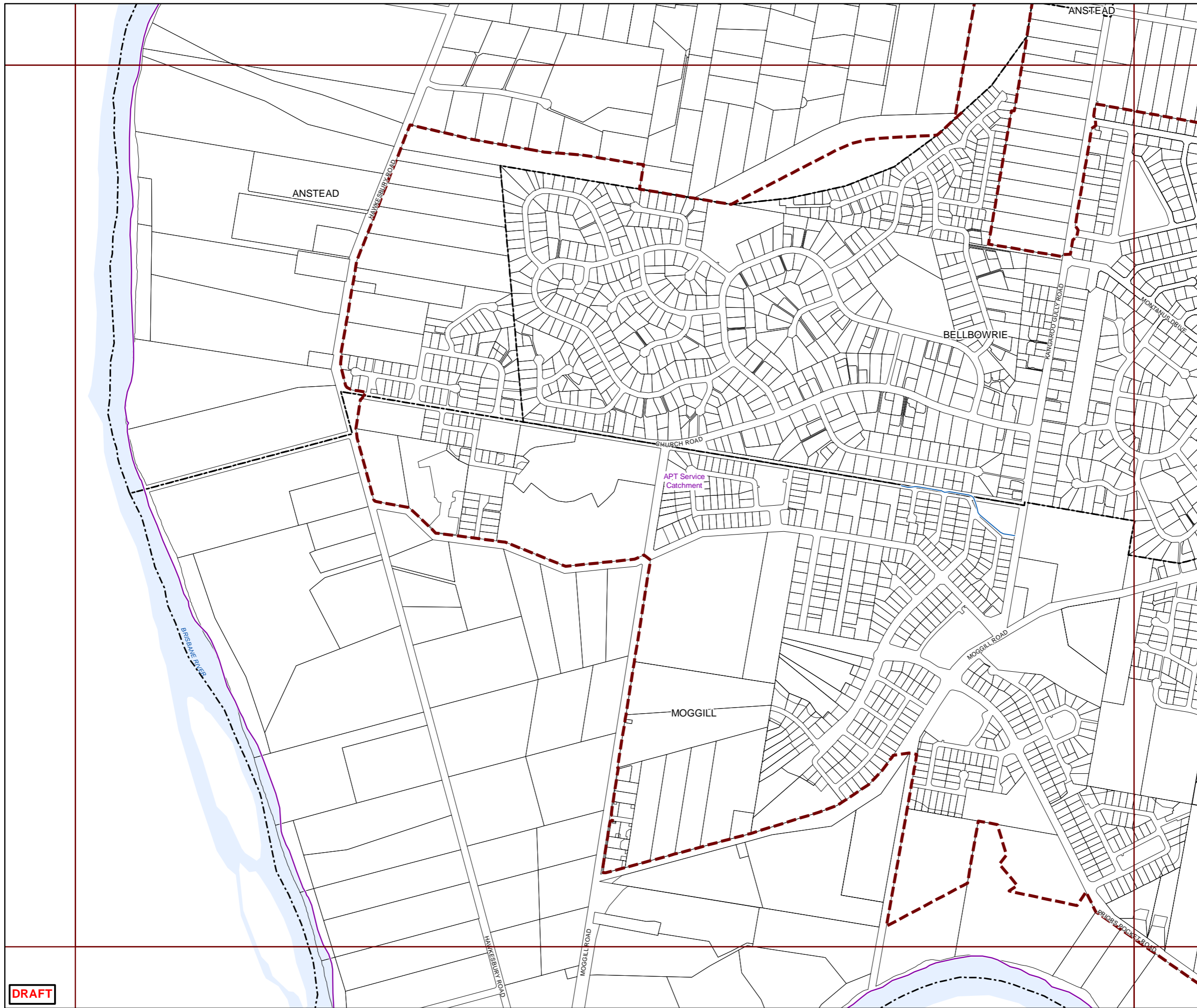


Projection: Map Grid of Australia, Zone 56  
Horizontal Datum: Geocentric Datum of Australia 1994

Approximate Scale @ A3 1:10,000



Plans for Trunk Infrastructure  
Active and Public Transport  
Network - Map APT267



**DRAFT**



**BRISBANE CITY**  
City Plan  
Local Government  
Infrastructure Plan

**Future infrastructure**

Ferry terminal - new and upgraded

Bikeway

RiverWalk

**Existing infrastructure**

Ferry terminal

Bikeway

**Boundaries**

Suburb boundaries

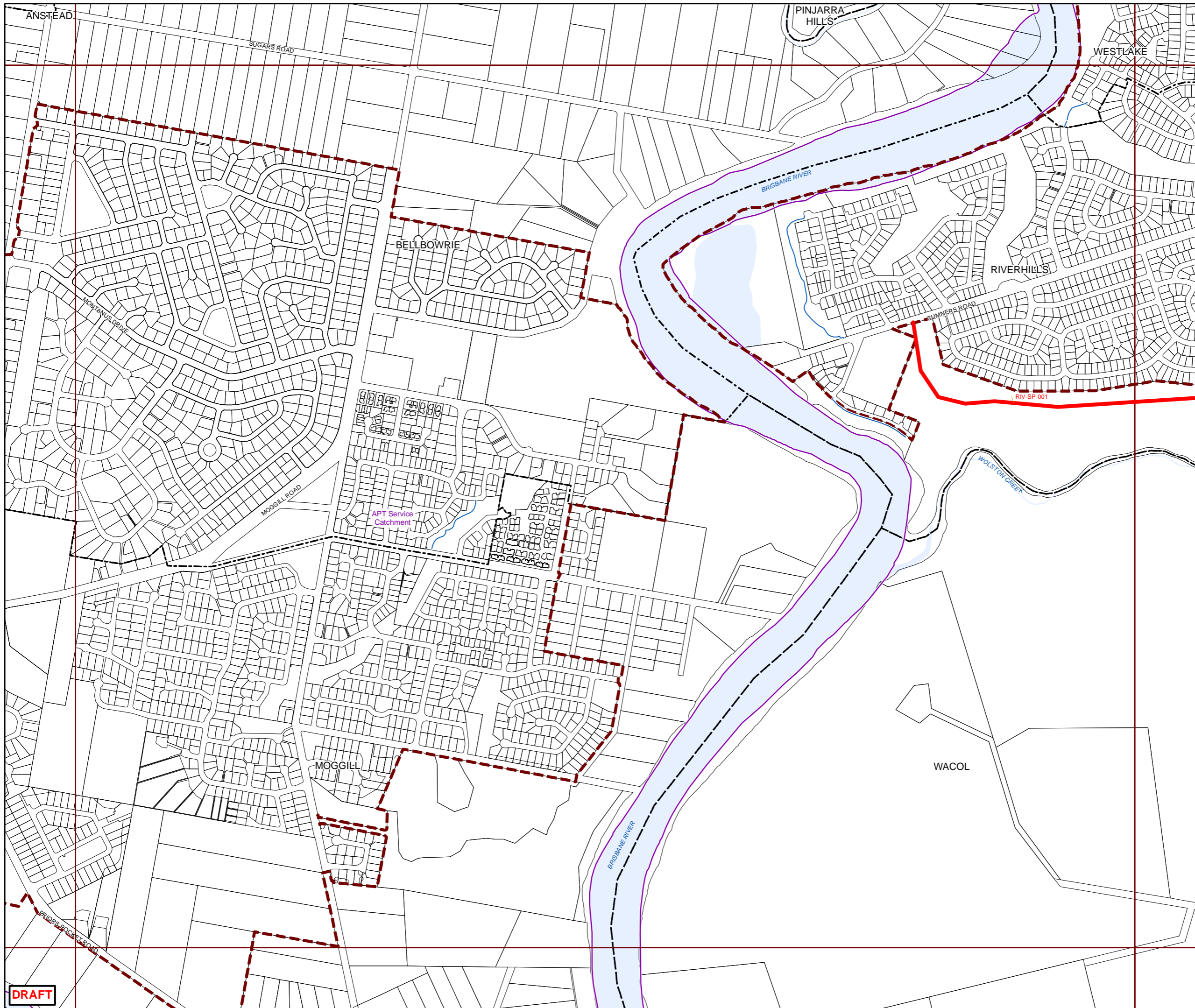
Priority infrastructure area

APT service catchments

Property boundaries

Individual network map boundaries

Waterways



**NOTES**

This map is notional only and should not be used for interpreting City Plan provisions relating to specific sites. To properly interpret the maps, the planning scheme must be referred to.

Active and Public Transport (APT) consists of the Pathway and Ferry networks.

Not adopted by Council.

Based on Cadastral Data provided with the permission of the Department of Natural Resources and Mines.

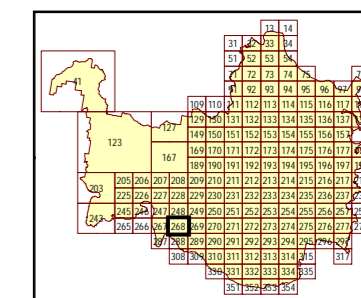
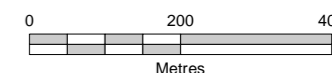
While every care is taken to ensure the accuracy of this data, the Brisbane City Council and the copyright owners, in permitting the use of this data, make no representations or warranties about its accuracy, reliability, completeness or suitability for any particular purpose and disclaims all responsibility and all liability (including without limitation, liability in negligence) for all expenses, losses, damages (including indirect or consequential damage) and costs which you might incur as a result of the data being inaccurate or incomplete in any way and for any reason.

© The State of Queensland (Department of Natural Resources and Mines) (2017)  
© Brisbane City Council (2017)



Projection: Map Grid of Australia, Zone 56  
Horizontal Datum: Geocentric Datum of Australia 1994

Approximate Scale @ A3 1:10,000






**DRAFT**



**BRISBANE CITY**  
City Plan  
Local Government  
Infrastructure Plan







**Future infrastructure**

-  Ferry terminal - new and upgraded
-  Bikeway
-  RiverWalk

**Existing infrastructure**

-  Ferry terminal
-  Bikeway

**Boundaries**

-  Suburb boundaries
-  Priority infrastructure area
-  APT service catchments
-  Property boundaries
-  Individual network map boundaries
-  Waterways

**NOTES**

This map is notional only and should not be used for interpreting City Plan provisions relating to specific sites. To properly interpret the maps, the planning scheme must be referred to.

Active and Public Transport (APT) consists of the Pathway and Ferry networks.

Not adopted by Council.

Based on Cadastral Data provided with the permission of the Department of Natural Resources and Mines.

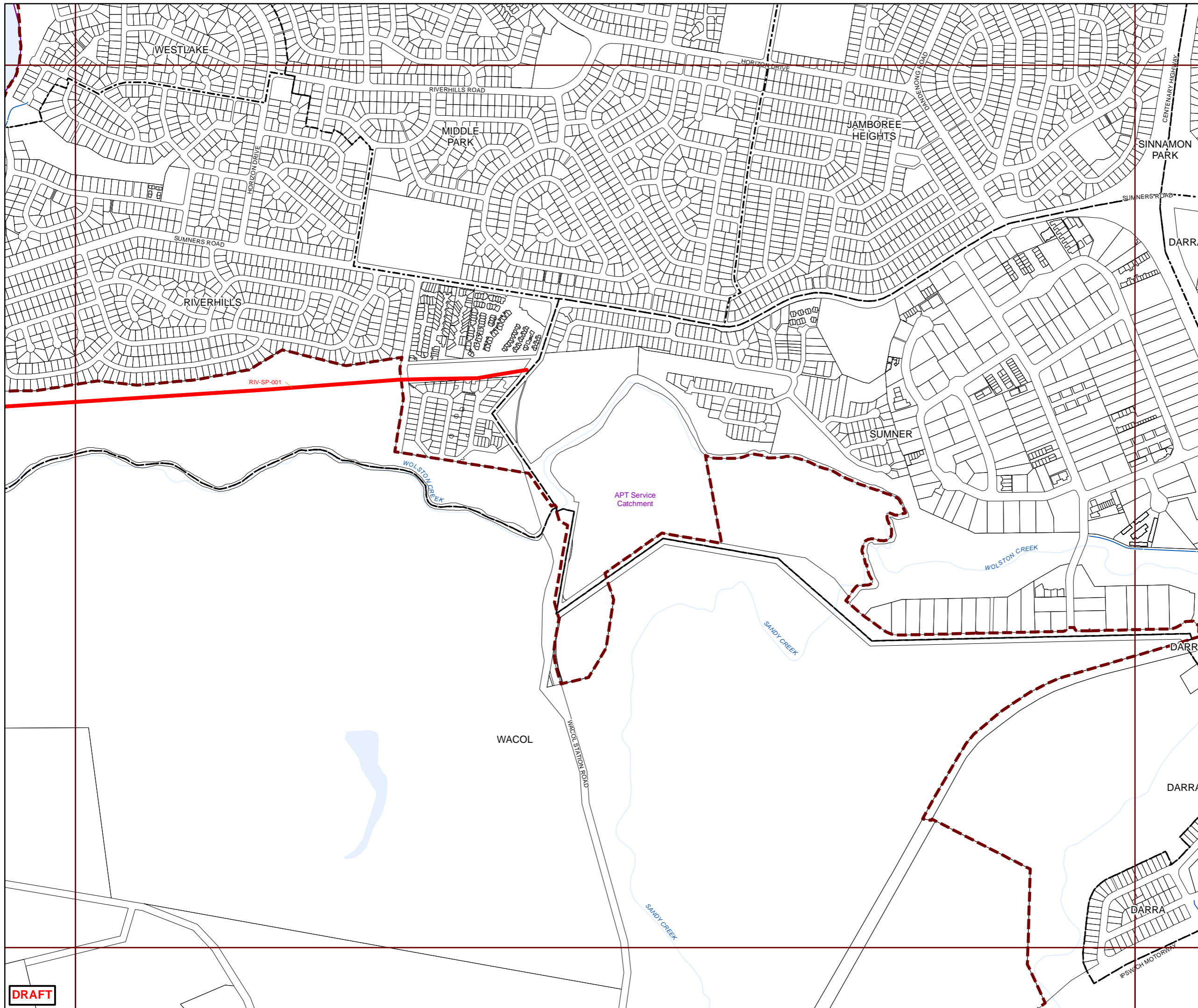
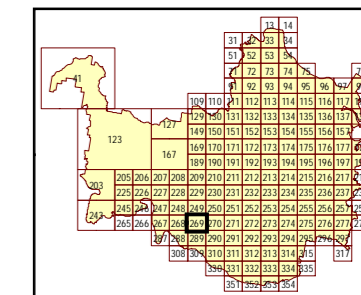
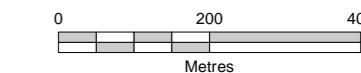
While every care is taken to ensure the accuracy of this data, the Brisbane City Council and the copyright owners, in permitting the use of this data, make no representations or warranties about its accuracy, reliability, completeness or suitability for any particular purpose and disclaims all responsibility and all liability (including without limitation, liability in negligence) for all expenses, losses, damages (including indirect or consequential damage) and costs which you might incur as a result of the data being inaccurate or incomplete in any way and for any reason.

© The State of Queensland (Department of Natural Resources and Mines) (2017)  
© Brisbane City Council (2017)



Projection: Map Grid of Australia, Zone 56  
Horizontal Datum: Geocentric Datum of Australia 1994

Approximate Scale @ A3 1:10,000



**DRAFT**

**Plans for Trunk Infrastructure  
Active and Public Transport  
Network - Map APT269**



**BRISBANE CITY**  
City Plan  
Local Government  
Infrastructure Plan

**Future infrastructure**

- Ferry terminal - new and upgraded
- Bikeway
- RiverWalk

**Existing infrastructure**

- Ferry terminal
- Bikeway

**Boundaries**

- Suburb boundaries
- Priority infrastructure area
- APT service catchments
- Property boundaries
- Individual network map boundaries
- Waterways

**NOTES**

This map is notional only and should not be used for interpreting City Plan provisions relating to specific sites. To properly interpret the maps, the planning scheme must be referred to.

Active and Public Transport (APT) consists of the Pathway and Ferry networks.

Not adopted by Council.

Based on Cadastral Data provided with the permission of the Department of Natural Resources and Mines.

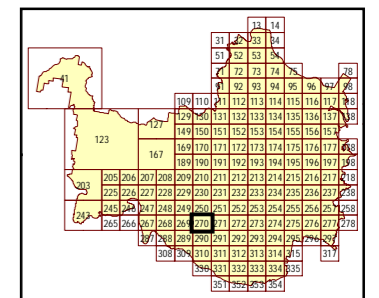
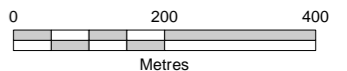
While every care is taken to ensure the accuracy of this data, the Brisbane City Council and the copyright owners, in permitting the use of this data, make no representations or warranties about its accuracy, reliability, completeness or suitability for any particular purpose and disclaims all responsibility and all liability (including without limitation, liability in negligence) for all expenses, losses, damages (including indirect or consequential damage) and costs which you might incur as a result of the data being inaccurate or incomplete in any way and for any reason.

© The State of Queensland (Department of Natural Resources and Mines) (2017)  
© Brisbane City Council (2017)

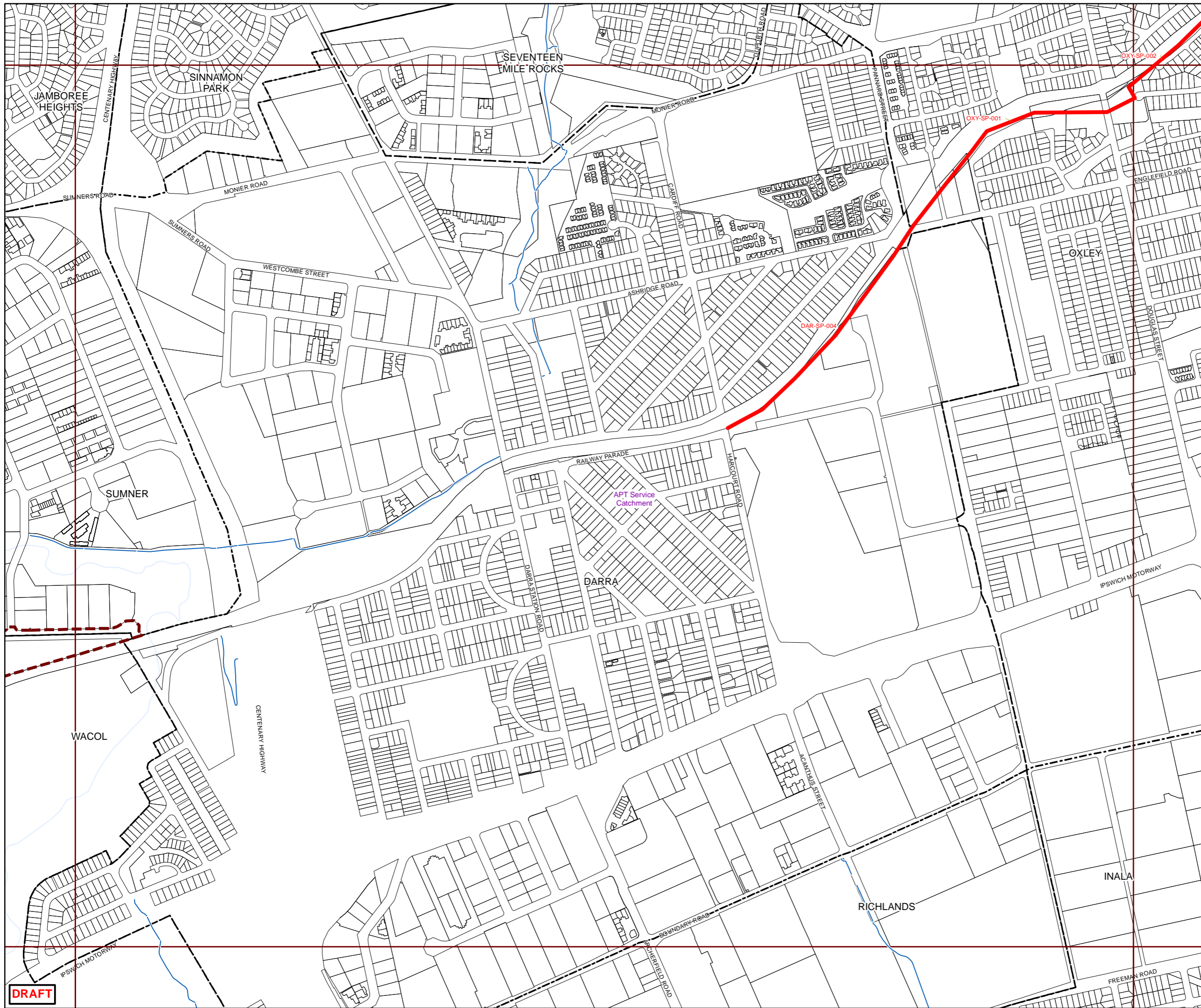


Projection: Map Grid of Australia, Zone 56  
Horizontal Datum: Geocentric Datum of Australia 1994

Approximate Scale @ A3 1:10,000



Plans for Trunk Infrastructure  
Active and Public Transport  
Network - Map APT270



**DRAFT**



**Future infrastructure**

Ferry terminal - new and upgraded

Bikeway

RiverWalk

**Existing infrastructure**

Ferry terminal

Bikeway

**Boundaries**

Suburb boundaries

Priority infrastructure area

APT service catchments

Property boundaries

Individual network map boundaries

Waterways

**NOTES**

This map is notional only and should not be used for interpreting City Plan provisions relating to specific sites. To properly interpret the maps, the planning scheme must be referred to.

Active and Public Transport (APT) consists of the Pathway and Ferry networks.

Not adopted by Council.

Based on Cadastral Data provided with the permission of the Department of Natural Resources and Mines.

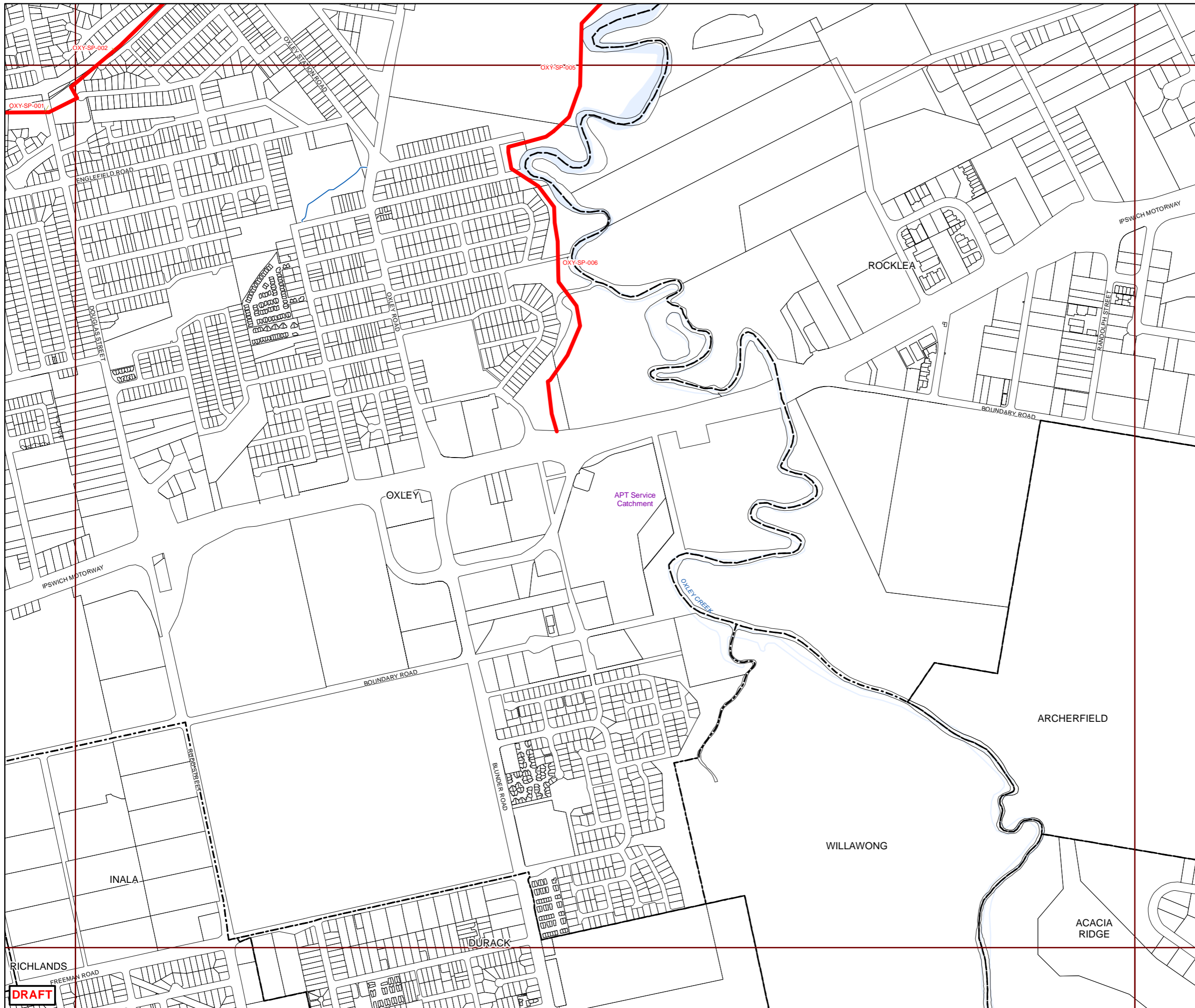
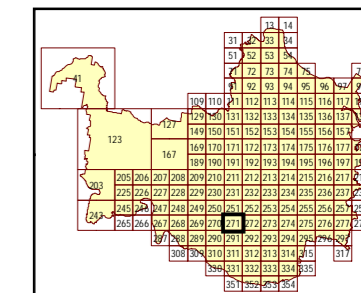
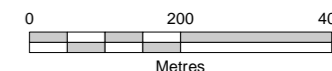
While every care is taken to ensure the accuracy of this data, the Brisbane City Council and the copyright owners, in permitting the use of this data, make no representations or warranties about its accuracy, reliability, completeness or suitability for any particular purpose and disclaims all responsibility and all liability (including without limitation, liability in negligence) for all expenses, losses, damages (including indirect or consequential damage) and costs which you might incur as a result of the data being inaccurate or incomplete in any way and for any reason.

© The State of Queensland (Department of Natural Resources and Mines) (2017)  
© Brisbane City Council (2017)



Projection: Map Grid of Australia, Zone 56  
Horizontal Datum: Geocentric Datum of Australia 1994

Approximate Scale @ A3 1:10,000



**DRAFT**





**Future infrastructure**

Ferry terminal - new and upgraded

Bikeway

RiverWalk

**Existing infrastructure**

Ferry terminal

Bikeway

**Boundaries**

Suburb boundaries

Priority infrastructure area

APT service catchments

Property boundaries

Individual network map boundaries

Waterways

**NOTES**

This map is notional only and should not be used for interpreting City Plan provisions relating to specific sites. To properly interpret the maps, the planning scheme must be referred to.

Active and Public Transport (APT) consists of the Pathway and Ferry networks.

Not adopted by Council.

Based on Cadastral Data provided with the permission of the Department of Natural Resources and Mines.

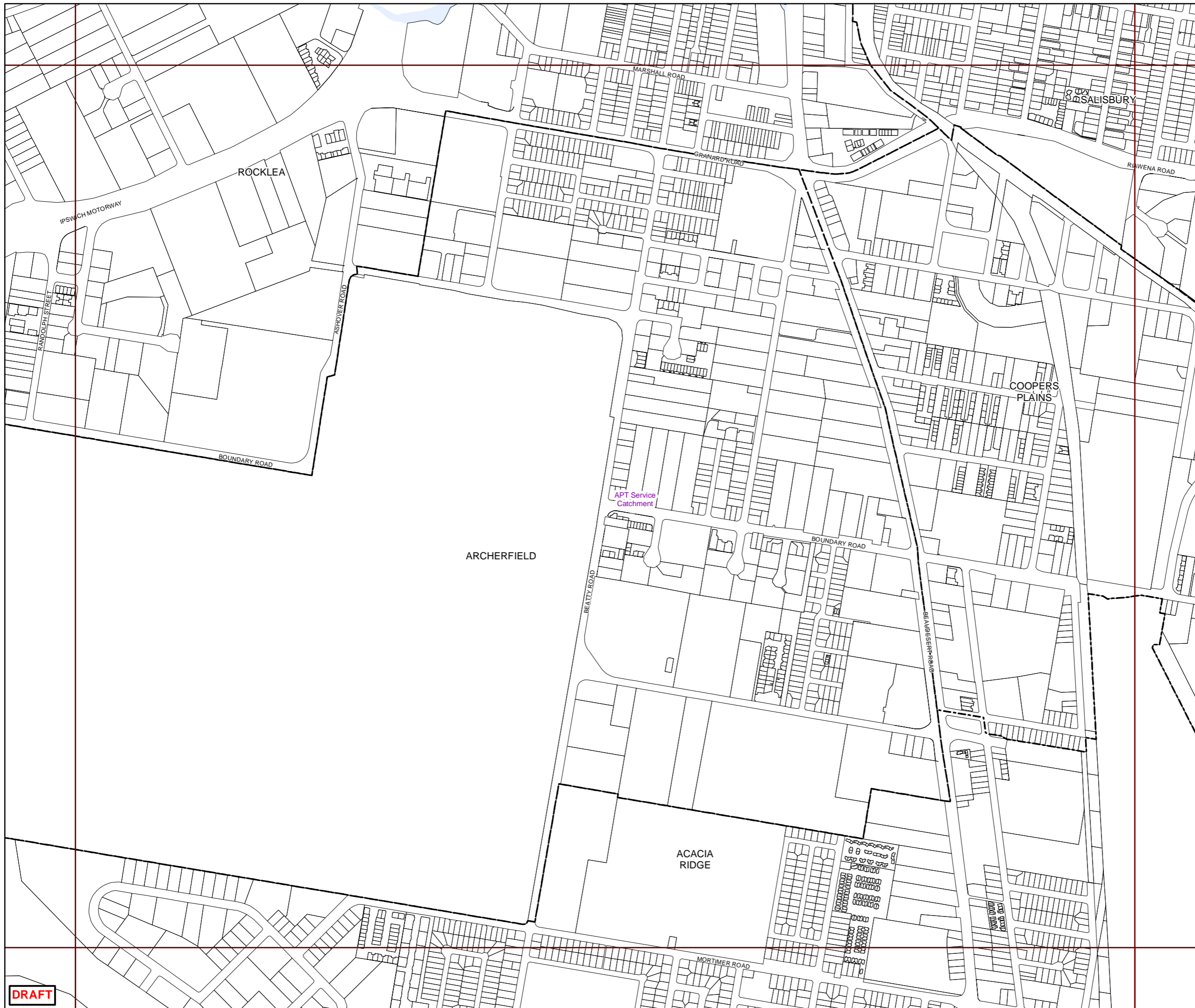
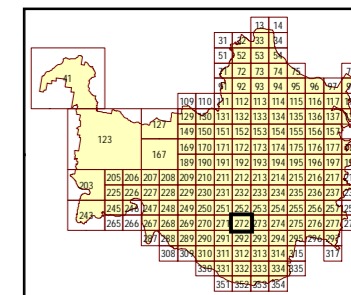
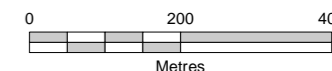
While every care is taken to ensure the accuracy of this data, the Brisbane City Council and the copyright owners, in permitting the use of this data, make no representations or warranties about its accuracy, reliability, completeness or suitability for any particular purpose and disclaims all responsibility and all liability (including without limitation, liability in negligence) for all expenses, losses, damages (including indirect or consequential damage) and costs which you might incur as a result of the data being inaccurate or incomplete in any way and for any reason.

© The State of Queensland (Department of Natural Resources and Mines) (2017)  
© Brisbane City Council (2017)



Projection: Map Grid of Australia, Zone 56  
Horizontal Datum: Geocentric Datum of Australia 1994

Approximate Scale @ A3 1:10,000



**DRAFT**

**Plans for Trunk Infrastructure  
Active and Public Transport  
Network - Map APT272**



**BRISBANE CITY**  
City Plan  
Local Government  
Infrastructure Plan

**Future infrastructure**

Ferry terminal - new and upgraded

Bikeway

RiverWalk

**Existing infrastructure**

Ferry terminal

Bikeway

**Boundaries**

Suburb boundaries

Priority infrastructure area

APT service catchments

Property boundaries

Individual network map boundaries

Waterways

**NOTES**

This map is notional only and should not be used for interpreting City Plan provisions relating to specific sites. To properly interpret the maps, the planning scheme must be referred to.

Active and Public Transport (APT) consists of the Pathway and Ferry networks.

Not adopted by Council.

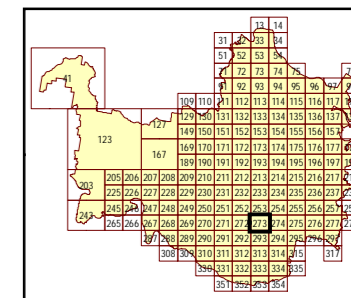
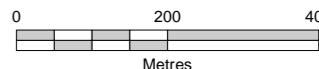
Based on Cadastral Data provided with the permission of the Department of Natural Resources and Mines.

While every care is taken to ensure the accuracy of this data, the Brisbane City Council and the copyright owners, in permitting the use of this data, make no representations or warranties about its accuracy, reliability, completeness or suitability for any particular purpose and disclaims all responsibility and all liability (including without limitation, liability in negligence) for all expenses, losses, damages (including indirect or consequential damage) and costs which you might incur as a result of the data being inaccurate or incomplete in any way and for any reason.

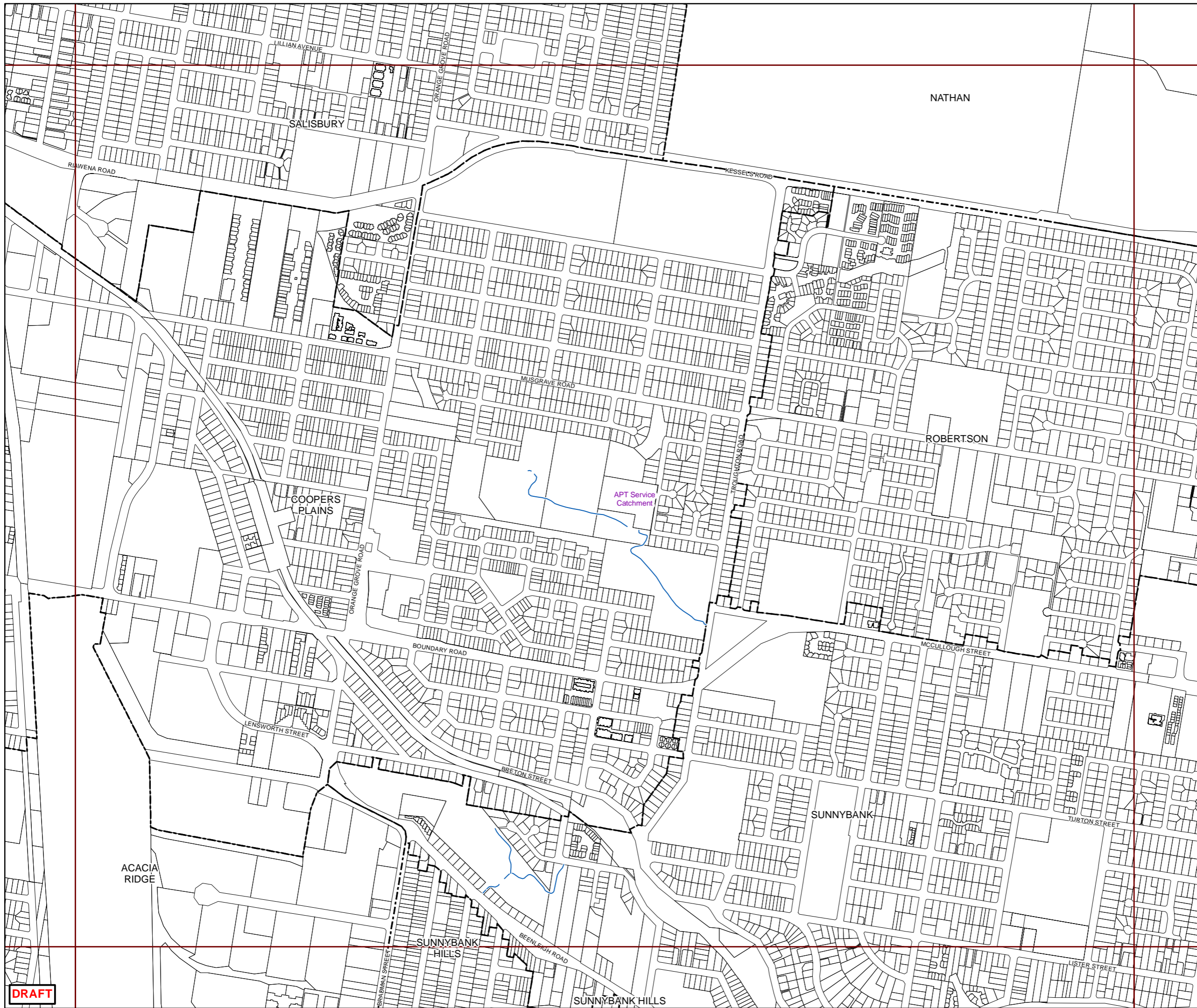
© The State of Queensland (Department of Natural Resources and Mines) (2017)  
© Brisbane City Council (2017)

Projection: Map Grid of Australia, Zone 56  
Horizontal Datum: Geocentric Datum of Australia 1994

Approximate Scale @ A3 1:10,000



Plans for Trunk Infrastructure  
Active and Public Transport  
Network - Map APT273



**DRAFT**



**BRISBANE CITY**  
City Plan  
Local Government  
Infrastructure Plan

**Future infrastructure**

- Ferry terminal - new and upgraded
- Bikeway
- RiverWalk

**Existing infrastructure**

- Ferry terminal
- Bikeway

**Boundaries**

- Suburb boundaries
- Priority infrastructure area
- APT service catchments
- Property boundaries
- Individual network map boundaries
- Waterways

**NOTES**

This map is notional only and should not be used for interpreting City Plan provisions relating to specific sites. To properly interpret the maps, the planning scheme must be referred to.

Active and Public Transport (APT) consists of the Pathway and Ferry networks.

Not adopted by Council.

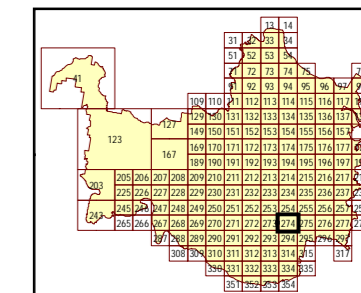
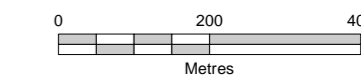
Based on Cadastral Data provided with the permission of the Department of Natural Resources and Mines.

While every care is taken to ensure the accuracy of this data, the Brisbane City Council and the copyright owners, in permitting the use of this data, make no representations or warranties about its accuracy, reliability, completeness or suitability for any particular purpose and disclaims all responsibility and all liability (including without limitation, liability in negligence) for all expenses, losses, damages (including indirect or consequential damage) and costs which you might incur as a result of the data being inaccurate or incomplete in any way and for any reason.

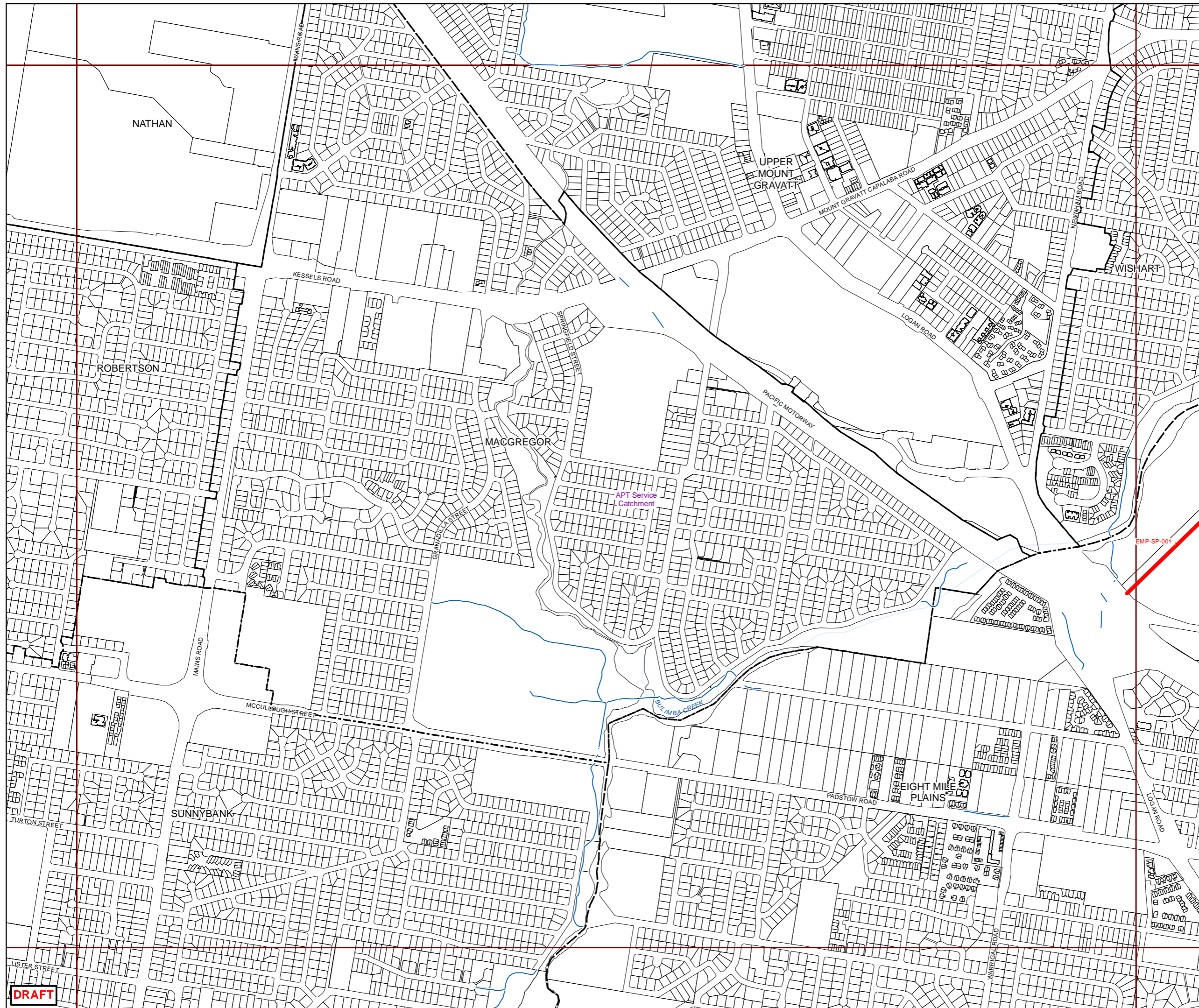
© The State of Queensland (Department of Natural Resources and Mines) (2017)  
© Brisbane City Council (2017)

Projection: Map Grid of Australia, Zone 56  
Horizontal Datum: Geocentric Datum of Australia 1994

Approximate Scale @ A3 1:10,000



Plans for Trunk Infrastructure  
Active and Public Transport  
Network - Map APT274



**DRAFT**



**Future infrastructure**

Ferry terminal - new and upgraded

Bikeway

RiverWalk

**Existing infrastructure**

Ferry terminal

Bikeway

**Boundaries**

Suburb boundaries

Priority infrastructure area

APT service catchments

Property boundaries

Individual network map boundaries

Waterways

**NOTES**

This map is notional only and should not be used for interpreting City Plan provisions relating to specific sites. To properly interpret the maps, the planning scheme must be referred to.

Active and Public Transport (APT) consists of the Pathway and Ferry networks.

Not adopted by Council.

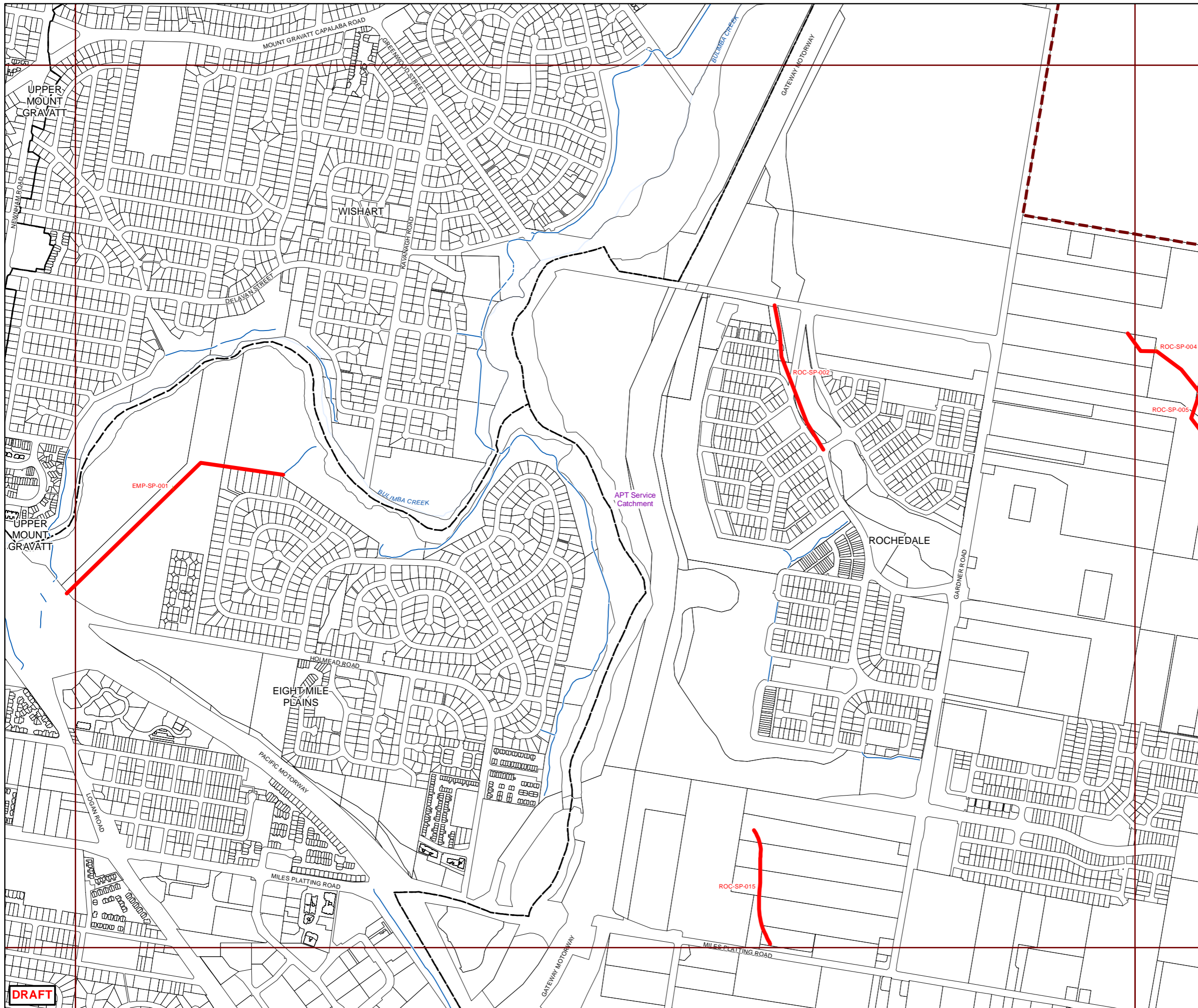
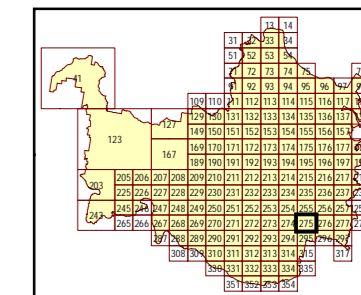
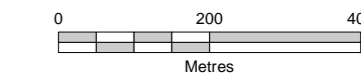
Based on Cadastral Data provided with the permission of the Department of Natural Resources and Mines.

While every care is taken to ensure the accuracy of this data, the Brisbane City Council and the copyright owners, in permitting the use of this data, make no representations or warranties about its accuracy, reliability, completeness or suitability for any particular purpose and disclaims all responsibility and all liability (including without limitation, liability in negligence) for all expenses, losses, damages (including indirect or consequential damage) and costs which you might incur as a result of the data being inaccurate or incomplete in any way and for any reason.

© The State of Queensland (Department of Natural Resources and Mines) (2017)  
© Brisbane City Council (2017)

Projection: Map Grid of Australia, Zone 56  
Horizontal Datum: Geocentric Datum of Australia 1994

Approximate Scale @ A3 1:10,000



**DRAFT**



**Future infrastructure**

Ferry terminal - new and upgraded

Bikeway

RiverWalk

**Existing infrastructure**

Ferry terminal

Bikeway

**Boundaries**

Suburb boundaries

Priority infrastructure area

APT service catchments

Property boundaries

Individual network map boundaries

Waterways

**NOTES**

This map is notional only and should not be used for interpreting City Plan provisions relating to specific sites. To properly interpret the maps, the planning scheme must be referred to.

Active and Public Transport (APT) consists of the Pathway and Ferry networks.

Not adopted by Council.

Based on Cadastral Data provided with the permission of the Department of Natural Resources and Mines.

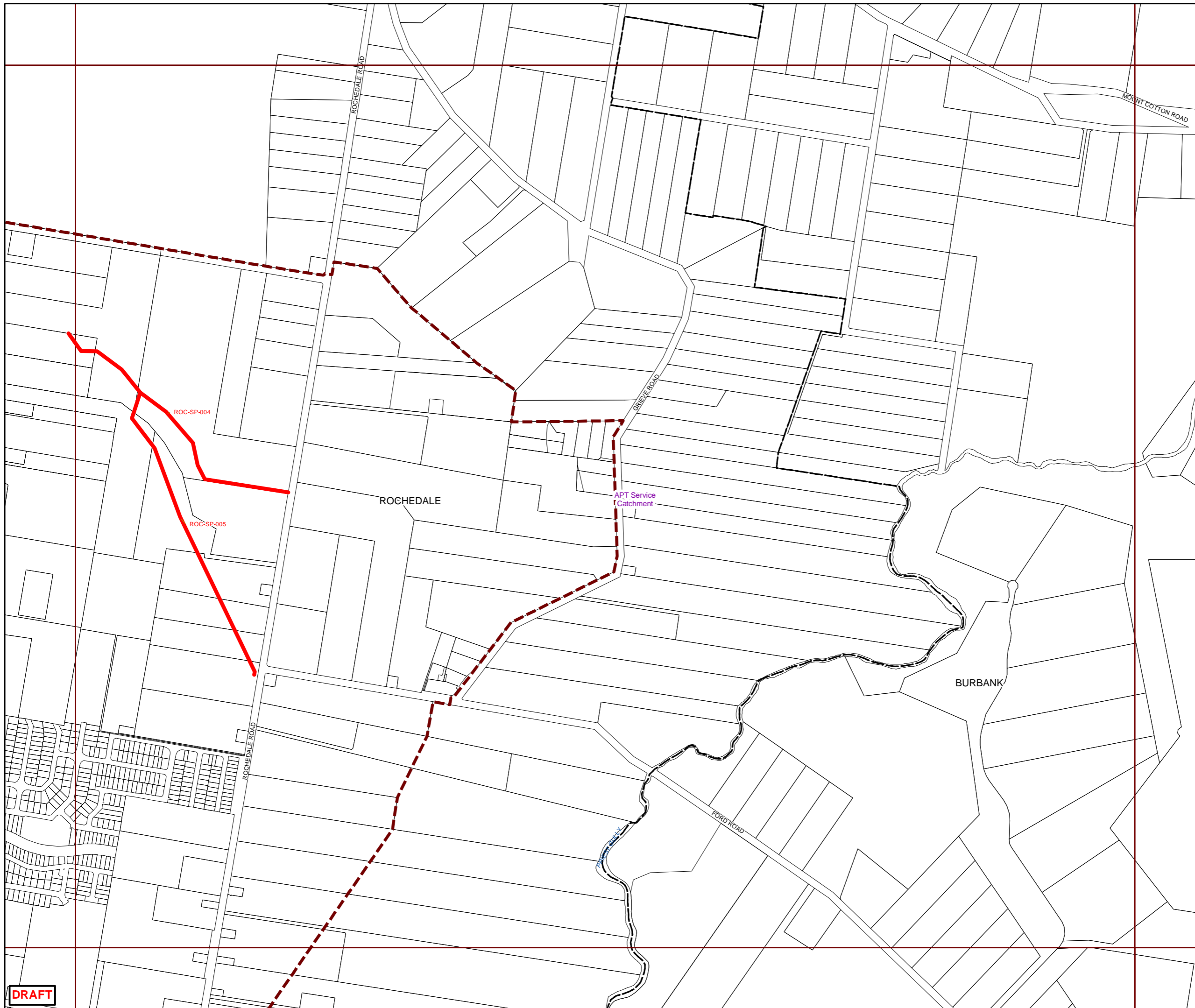
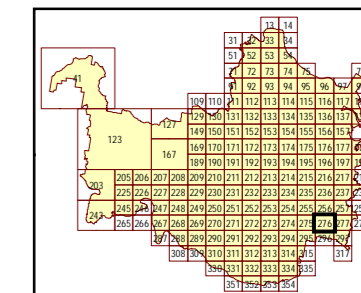
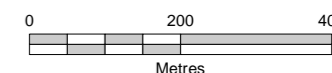
While every care is taken to ensure the accuracy of this data, the Brisbane City Council and the copyright owners, in permitting the use of this data, make no representations or warranties about its accuracy, reliability, completeness or suitability for any particular purpose and disclaims all responsibility and all liability (including without limitation, liability in negligence) for all expenses, losses, damages (including indirect or consequential damage) and costs which you might incur as a result of the data being inaccurate or incomplete in any way and for any reason.

© The State of Queensland (Department of Natural Resources and Mines) (2017)  
© Brisbane City Council (2017)



Projection: Map Grid of Australia, Zone 56  
Horizontal Datum: Geocentric Datum of Australia 1994

Approximate Scale @ A3 1:10,000



**DRAFT**



**Future infrastructure**

Ferry terminal - new and upgraded

Bikeway

RiverWalk

**Existing infrastructure**

Ferry terminal

Bikeway

**Boundaries**

Suburb boundaries

Priority infrastructure area

APT service catchments

Property boundaries

Individual network map boundaries

Waterways

**NOTES**

This map is notional only and should not be used for interpreting City Plan provisions relating to specific sites. To properly interpret the maps, the planning scheme must be referred to.

Active and Public Transport (APT) consists of the Pathway and Ferry networks.

Not adopted by Council.

Based on Cadastral Data provided with the permission of the Department of Natural Resources and Mines.

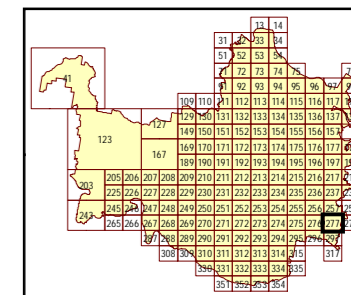
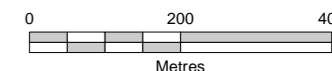
While every care is taken to ensure the accuracy of this data, the Brisbane City Council and the copyright owners, in permitting the use of this data, make no representations or warranties about its accuracy, reliability, completeness or suitability for any particular purpose and disclaims all responsibility and all liability (including without limitation, liability in negligence) for all expenses, losses, damages (including indirect or consequential damage) and costs which you might incur as a result of the data being inaccurate or incomplete in any way and for any reason.

© The State of Queensland (Department of Natural Resources and Mines) (2017)  
© Brisbane City Council (2017)

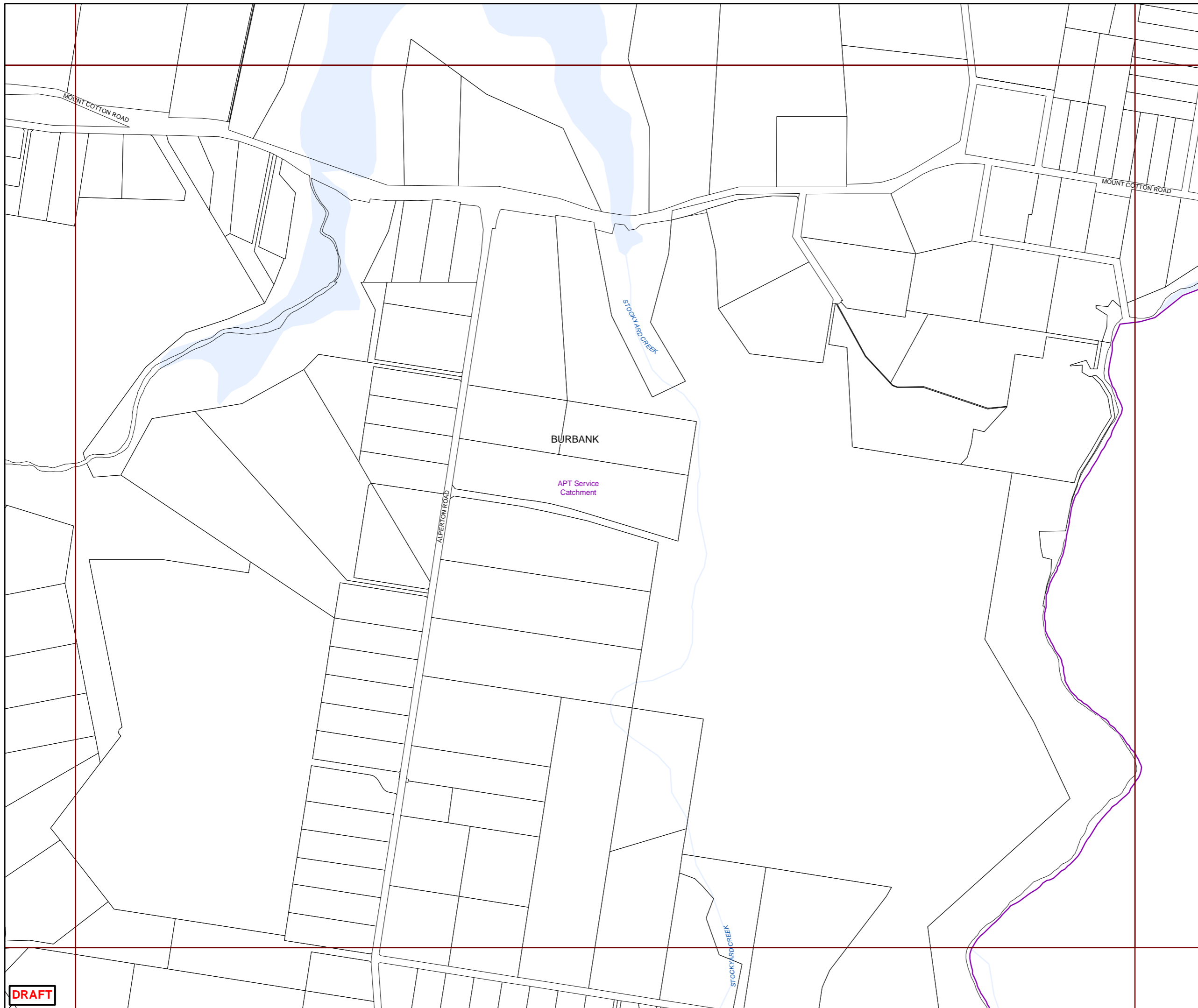


Projection: Map Grid of Australia, Zone 56  
Horizontal Datum: Geocentric Datum of Australia 1994

Approximate Scale @ A3 1:10,000



Plans for Trunk Infrastructure  
Active and Public Transport  
Network - Map APT277



**DRAFT**



**Future infrastructure**

Ferry terminal - new and upgraded

Bikeway

RiverWalk

**Existing infrastructure**

Ferry terminal

Bikeway

**Boundaries**

Suburb boundaries

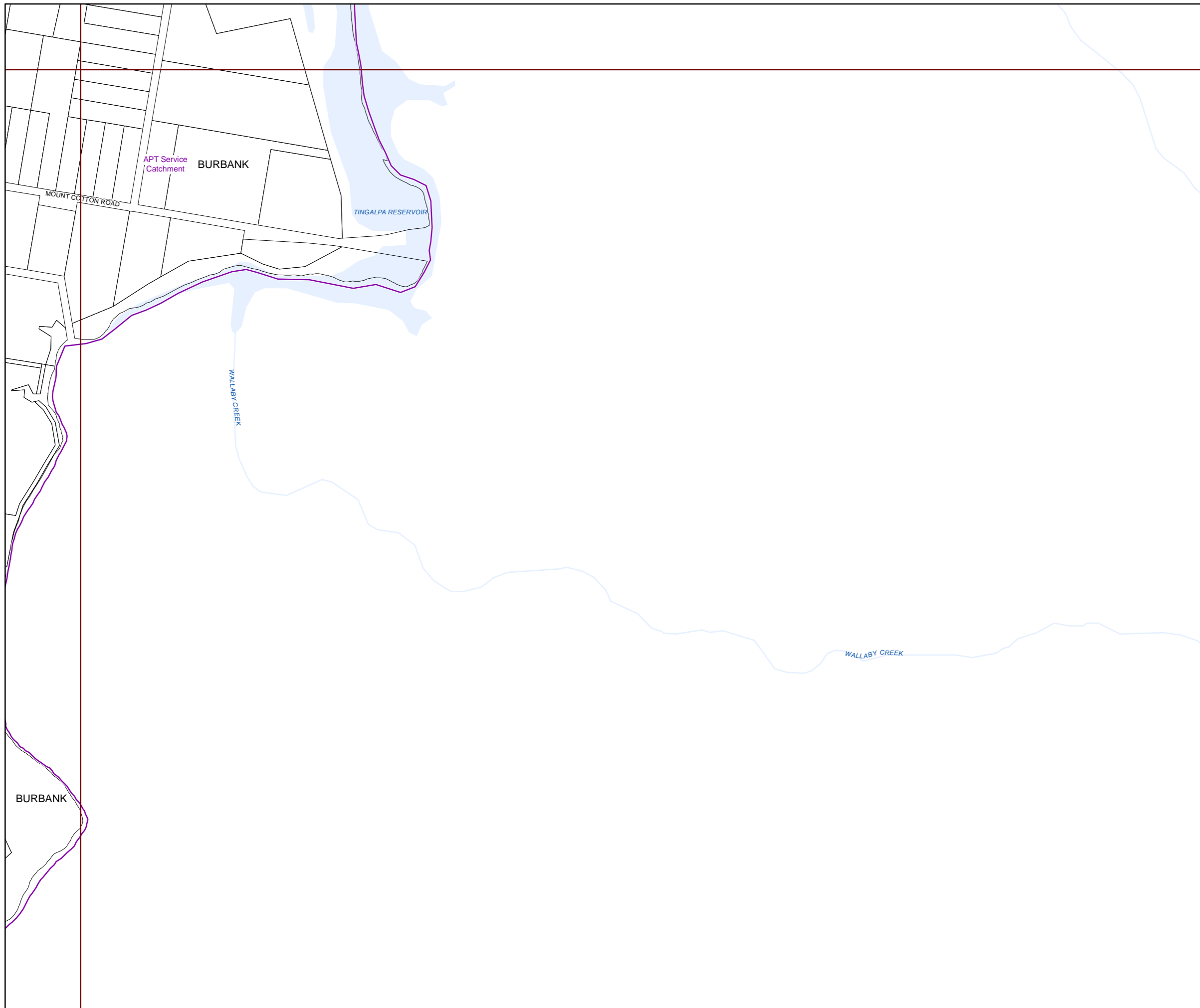
Priority infrastructure area

APT service catchments

Property boundaries

Individual network map boundaries

Waterways



**NOTES**

This map is notional only and should not be used for interpreting City Plan provisions relating to specific sites. To properly interpret the maps, the planning scheme must be referred to.

Active and Public Transport (APT) consists of the Pathway and Ferry networks.

Not adopted by Council.

Based on Cadastral Data provided with the permission of the Department of Natural Resources and Mines.

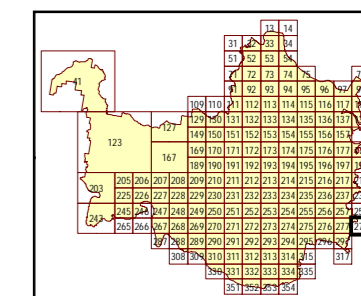
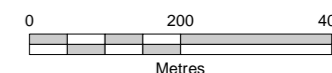
While every care is taken to ensure the accuracy of this data, the Brisbane City Council and the copyright owners, in permitting the use of this data, make no representations or warranties about its accuracy, reliability, completeness or suitability for any particular purpose and disclaims all responsibility and all liability (including without limitation, liability in negligence) for all expenses, losses, damages (including indirect or consequential damage) and costs which you might incur as a result of the data being inaccurate or incomplete in any way and for any reason.

© The State of Queensland (Department of Natural Resources and Mines) (2017)  
© Brisbane City Council (2017)



Projection: Map Grid of Australia, Zone 56  
Horizontal Datum: Geocentric Datum of Australia 1994

Approximate Scale @ A3 1:10,000





**Future infrastructure**

Ferry terminal - new and upgraded

Bikeway

RiverWalk

**Existing infrastructure**

Ferry terminal

Bikeway

**Boundaries**

Suburb boundaries

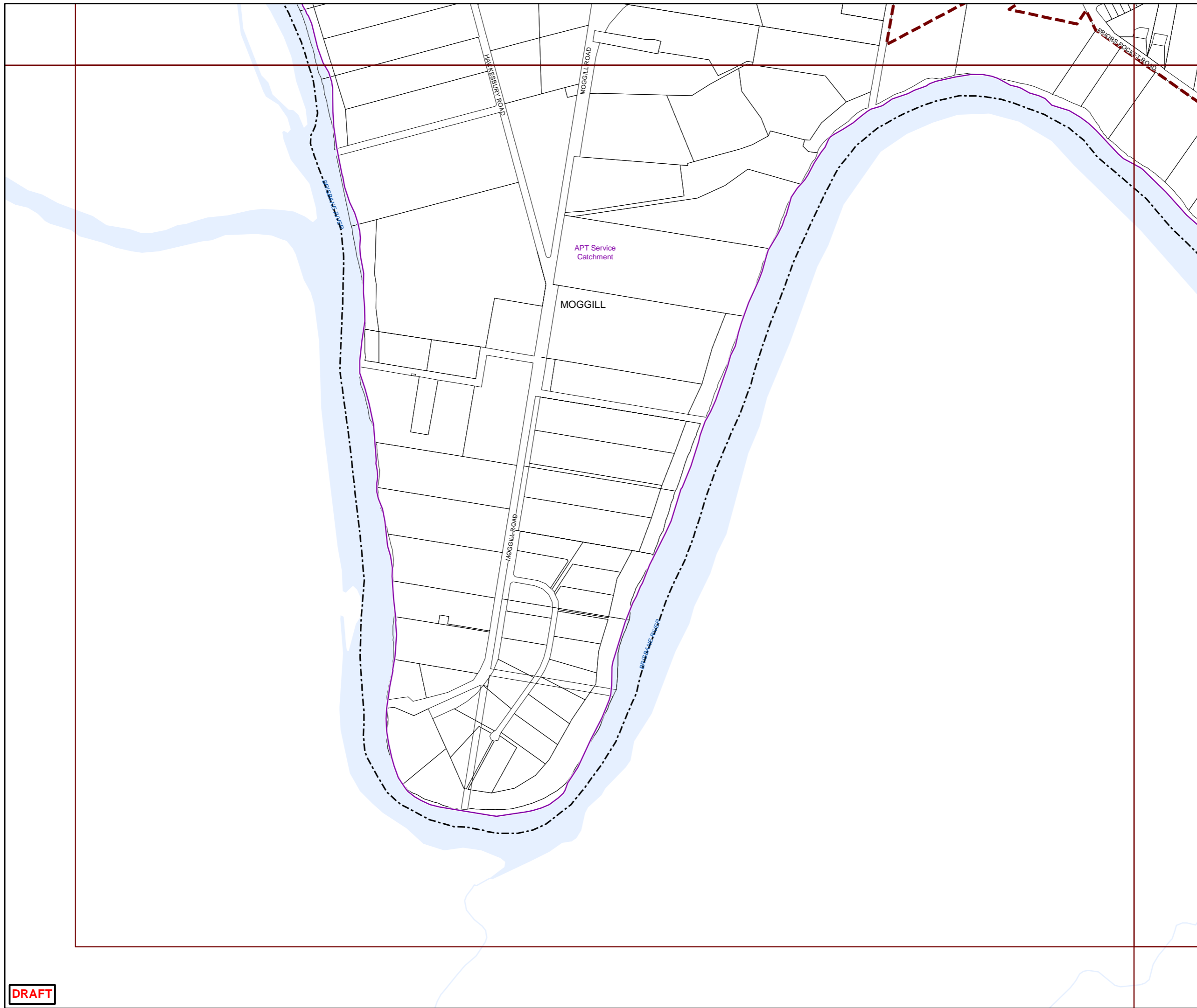
Priority infrastructure area

APT service catchments

Property boundaries

Individual network map boundaries

Waterways



**NOTES**

This map is notional only and should not be used for interpreting City Plan provisions relating to specific sites. To properly interpret the maps, the planning scheme must be referred to.

Active and Public Transport (APT) consists of the Pathway and Ferry networks.

Not adopted by Council.

Based on Cadastral Data provided with the permission of the Department of Natural Resources and Mines.

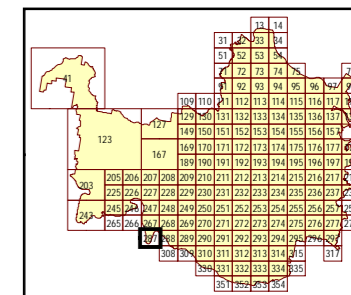
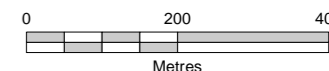
While every care is taken to ensure the accuracy of this data, the Brisbane City Council and the copyright owners, in permitting the use of this data, make no representations or warranties about its accuracy, reliability, completeness or suitability for any particular purpose and disclaims all responsibility and all liability (including without limitation, liability in negligence) for all expenses, losses, damages (including indirect or consequential damage) and costs which you might incur as a result of the data being inaccurate or incomplete in any way and for any reason.

© The State of Queensland (Department of Natural Resources and Mines) (2017)  
© Brisbane City Council (2017)



Projection: Map Grid of Australia, Zone 56  
Horizontal Datum: Geocentric Datum of Australia 1994

Approximate Scale @ A3 1:10,000



**DRAFT**





**Future infrastructure**

Ferry terminal - new and upgraded

Bikeway

RiverWalk

**Existing infrastructure**

Ferry terminal

Bikeway

**Boundaries**

Suburb boundaries

Priority infrastructure area

APT service catchments

Property boundaries

Individual network map boundaries

Waterways

**NOTES**

This map is notional only and should not be used for interpreting City Plan provisions relating to specific sites. To properly interpret the maps, the planning scheme must be referred to.

Active and Public Transport (APT) consists of the Pathway and Ferry networks.

Not adopted by Council.

Based on Cadastral Data provided with the permission of the Department of Natural Resources and Mines.

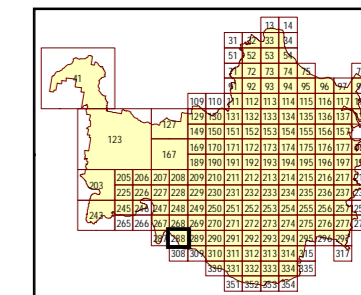
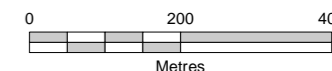
While every care is taken to ensure the accuracy of this data, the Brisbane City Council and the copyright owners, in permitting the use of this data, make no representations or warranties about its accuracy, reliability, completeness or suitability for any particular purpose and disclaims all responsibility and all liability (including without limitation, liability in negligence) for all expenses, losses, damages (including indirect or consequential damage) and costs which you might incur as a result of the data being inaccurate or incomplete in any way and for any reason.

© The State of Queensland (Department of Natural Resources and Mines) (2017)  
© Brisbane City Council (2017)

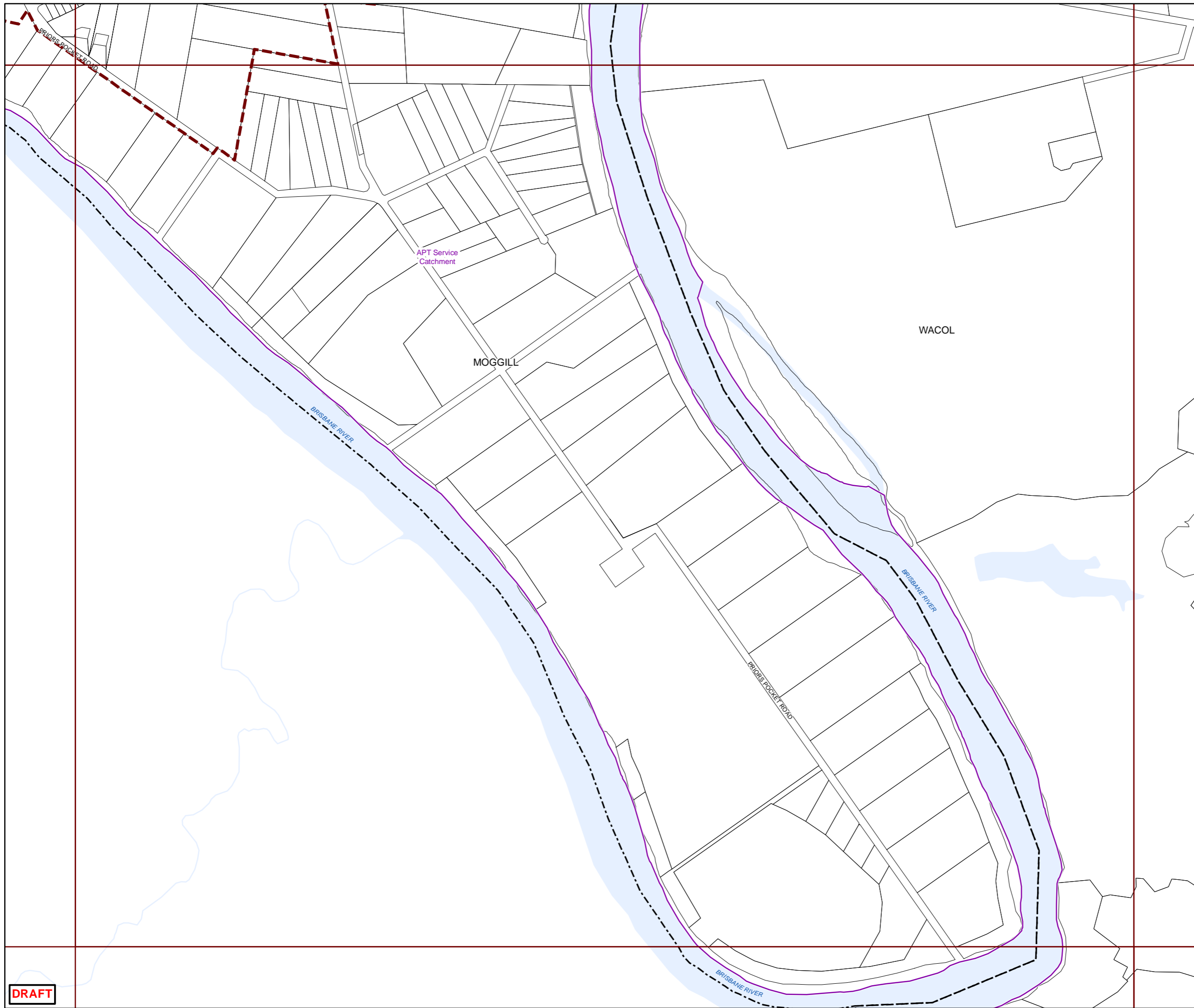


Projection: Map Grid of Australia, Zone 56  
Horizontal Datum: Geocentric Datum of Australia 1994

Approximate Scale @ A3 1:10,000



Plans for Trunk Infrastructure  
Active and Public Transport  
Network - Map APT288



**DRAFT**



**Future infrastructure**

Ferry terminal - new and upgraded

Bikeway

RiverWalk

**Existing infrastructure**

Ferry terminal

Bikeway

**Boundaries**

Suburb boundaries

Priority infrastructure area

APT service catchments

Property boundaries

Individual network map boundaries

Waterways

**NOTES**

This map is notional only and should not be used for interpreting City Plan provisions relating to specific sites. To properly interpret the maps, the planning scheme must be referred to.

Active and Public Transport (APT) consists of the Pathway and Ferry networks.

Not adopted by Council.

Based on Cadastral Data provided with the permission of the Department of Natural Resources and Mines.

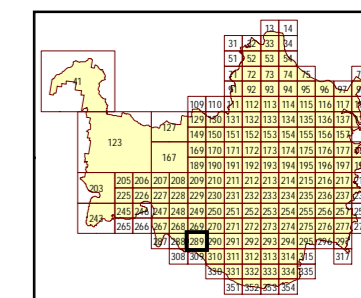
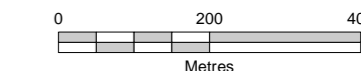
While every care is taken to ensure the accuracy of this data, the Brisbane City Council and the copyright owners, in permitting the use of this data, make no representations or warranties about its accuracy, reliability, completeness or suitability for any particular purpose and disclaims all responsibility and all liability (including without limitation, liability in negligence) for all expenses, losses, damages (including indirect or consequential damage) and costs which you might incur as a result of the data being inaccurate or incomplete in any way and for any reason.

© The State of Queensland (Department of Natural Resources and Mines) (2017)  
© Brisbane City Council (2017)

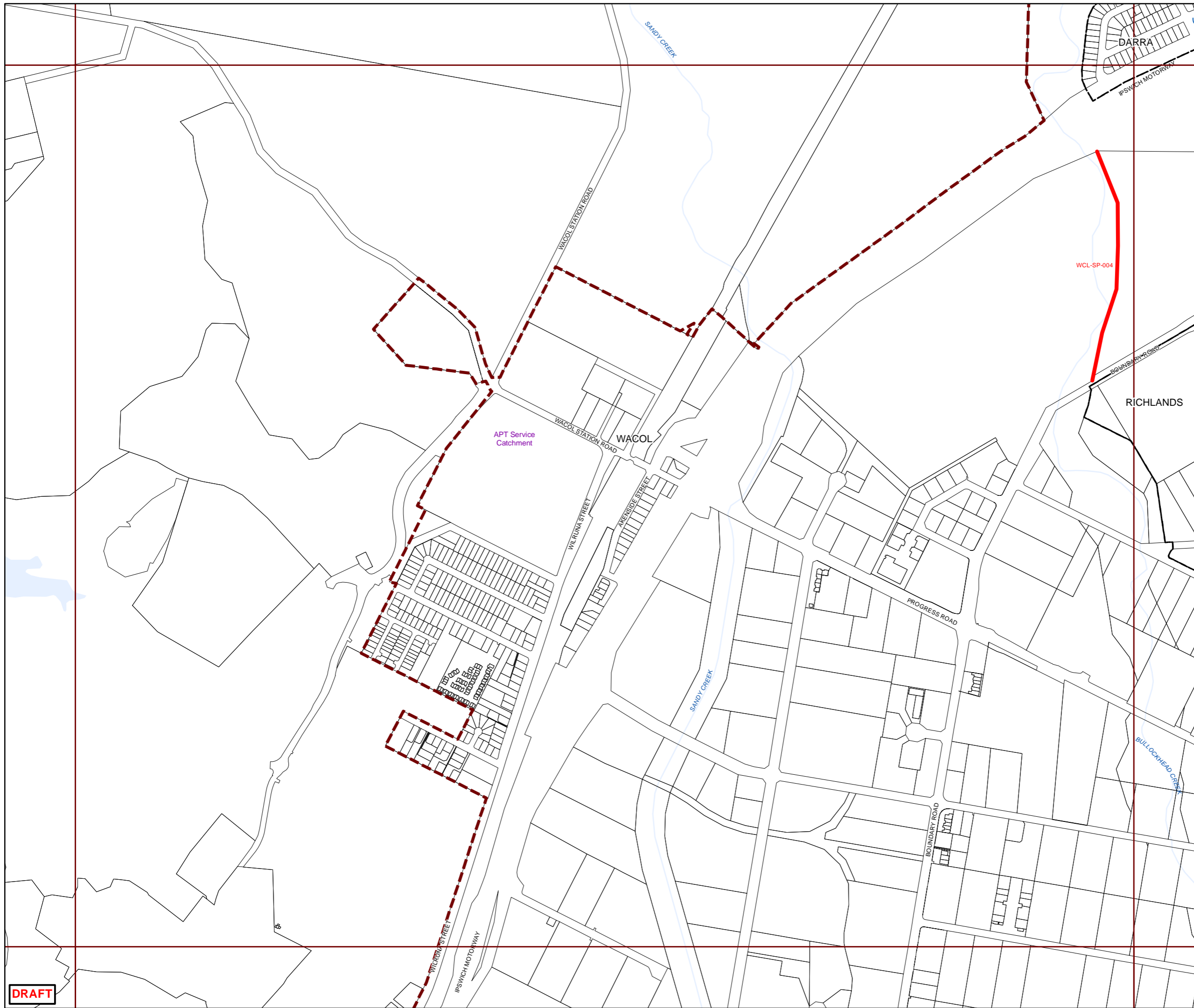


Projection: Map Grid of Australia, Zone 56  
Horizontal Datum: Geocentric Datum of Australia 1994

Approximate Scale @ A3 1:10,000



Plans for Trunk Infrastructure  
Active and Public Transport  
Network - Map APT289



**DRAFT**



**Future infrastructure**

Ferry terminal - new and upgraded

Bikeway

RiverWalk

**Existing infrastructure**

Ferry terminal

Bikeway

**Boundaries**

Suburb boundaries

Priority infrastructure area

APT service catchments

Property boundaries

Individual network map boundaries

Waterways

**NOTES**

This map is notional only and should not be used for interpreting City Plan provisions relating to specific sites. To properly interpret the maps, the planning scheme must be referred to.

Active and Public Transport (APT) consists of the Pathway and Ferry networks.

Not adopted by Council.

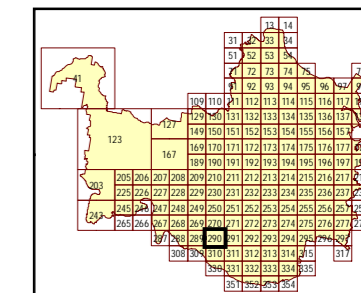
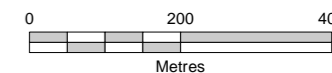
Based on Cadastral Data provided with the permission of the Department of Natural Resources and Mines.

While every care is taken to ensure the accuracy of this data, the Brisbane City Council and the copyright owners, in permitting the use of this data, make no representations or warranties about its accuracy, reliability, completeness or suitability for any particular purpose and disclaims all responsibility and all liability (including without limitation, liability in negligence) for all expenses, losses, damages (including indirect or consequential damage) and costs which you might incur as a result of the data being inaccurate or incomplete in any way and for any reason.

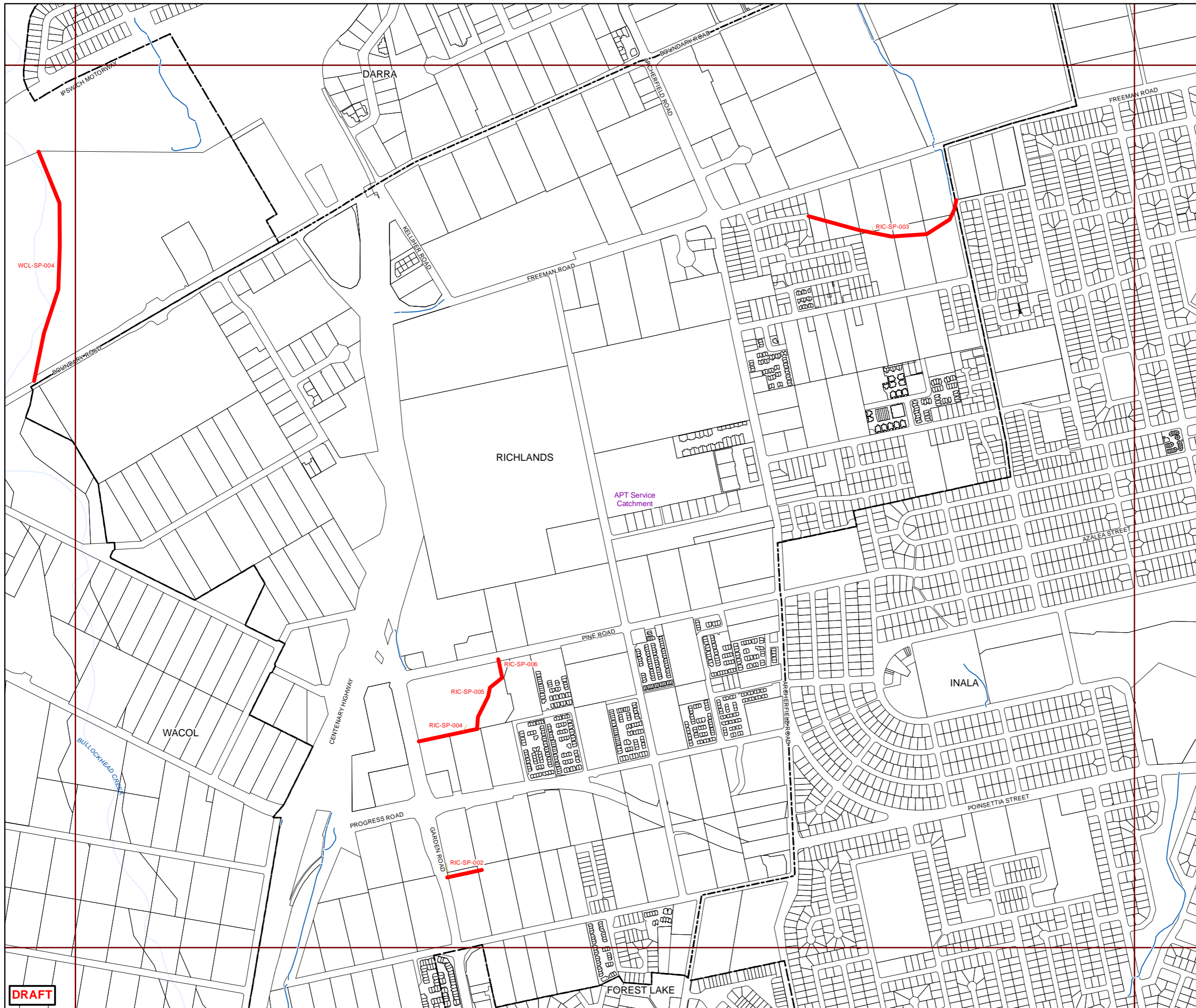
© The State of Queensland (Department of Natural Resources and Mines) (2017)  
© Brisbane City Council (2017)

Projection: Map Grid of Australia, Zone 56  
Horizontal Datum: Geocentric Datum of Australia 1994

Approximate Scale @ A3 1:10,000



Plans for Trunk Infrastructure  
Active and Public Transport  
Network - Map APT290



**DRAFT**



**Future infrastructure**

Ferry terminal - new and upgraded

Bikeway

RiverWalk

**Existing infrastructure**

Ferry terminal

Bikeway

**Boundaries**

Suburb boundaries

Priority infrastructure area

APT service catchments

Property boundaries

Individual network map boundaries

Waterways

**NOTES**

This map is notional only and should not be used for interpreting City Plan provisions relating to specific sites. To properly interpret the maps, the planning scheme must be referred to.

Active and Public Transport (APT) consists of the Pathway and Ferry networks.

Not adopted by Council.

Based on Cadastral Data provided with the permission of the Department of Natural Resources and Mines.

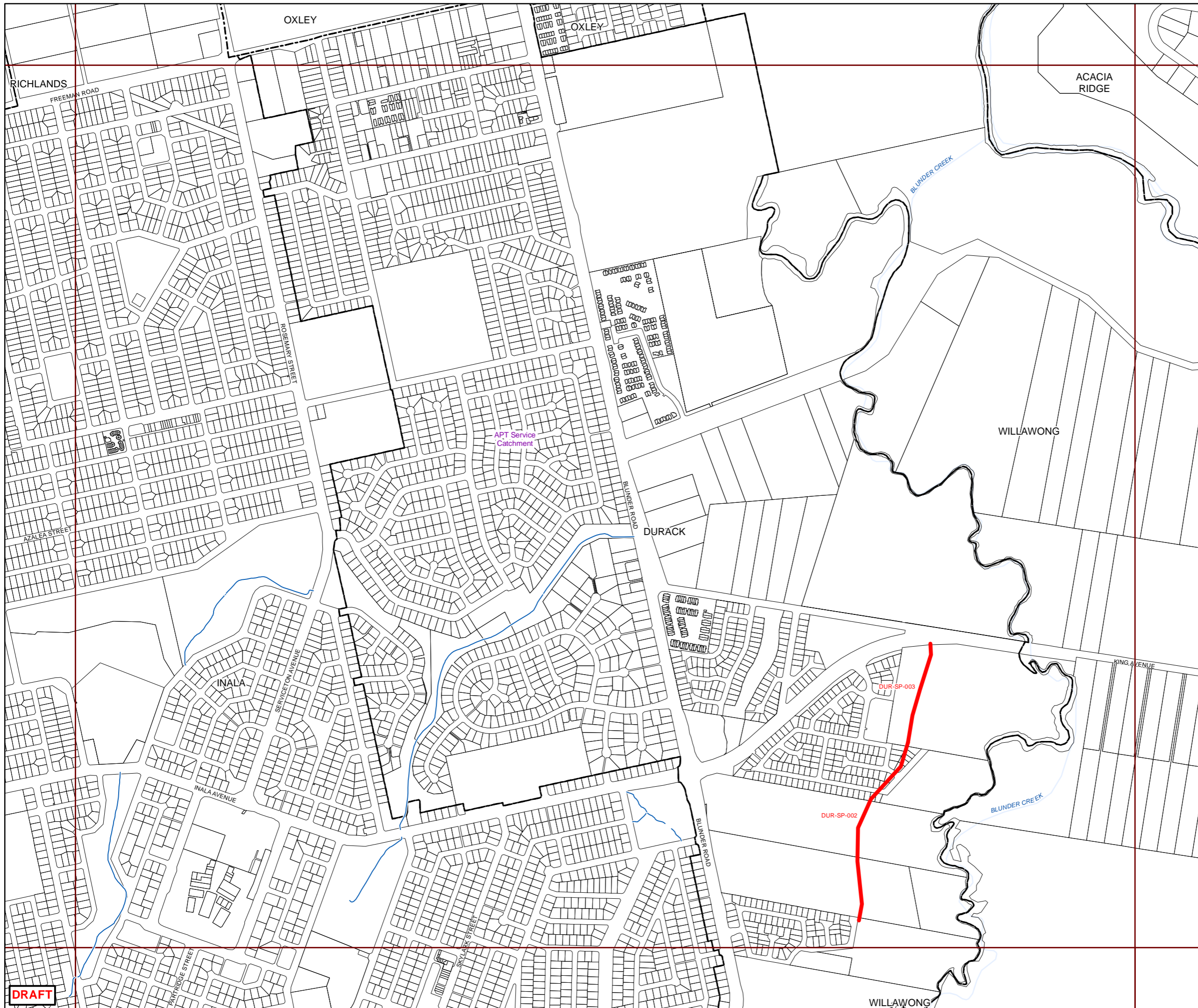
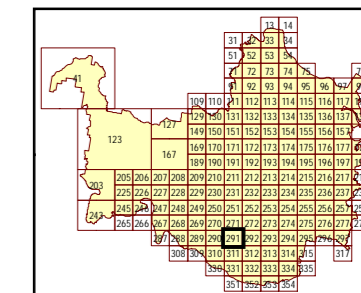
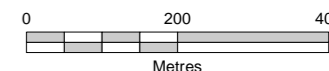
While every care is taken to ensure the accuracy of this data, the Brisbane City Council and the copyright owners, in permitting the use of this data, make no representations or warranties about its accuracy, reliability, completeness or suitability for any particular purpose and disclaims all responsibility and all liability (including without limitation, liability in negligence) for all expenses, losses, damages (including indirect or consequential damage) and costs which you might incur as a result of the data being inaccurate or incomplete in any way and for any reason.

© The State of Queensland (Department of Natural Resources and Mines) (2017)  
© Brisbane City Council (2017)



Projection: Map Grid of Australia, Zone 56  
Horizontal Datum: Geocentric Datum of Australia 1994

Approximate Scale @ A3 1:10,000



**DRAFT**



**Future infrastructure**

Ferry terminal - new and upgraded

Bikeway

RiverWalk

**Existing infrastructure**

Ferry terminal

Bikeway

**Boundaries**

Suburb boundaries

Priority infrastructure area

APT service catchments

Property boundaries

Individual network map boundaries

Waterways

**NOTES**

This map is notional only and should not be used for interpreting City Plan provisions relating to specific sites. To properly interpret the maps, the planning scheme must be referred to.

Active and Public Transport (APT) consists of the Pathway and Ferry networks.

Not adopted by Council.

Based on Cadastral Data provided with the permission of the Department of Natural Resources and Mines.

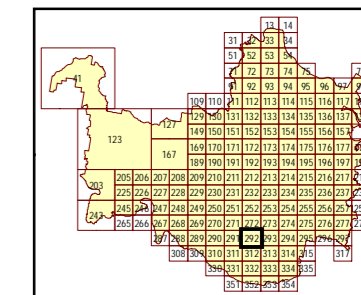
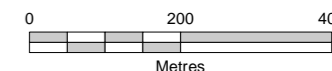
While every care is taken to ensure the accuracy of this data, the Brisbane City Council and the copyright owners, in permitting the use of this data, make no representations or warranties about its accuracy, reliability, completeness or suitability for any particular purpose and disclaims all responsibility and all liability (including without limitation, liability in negligence) for all expenses, losses, damages (including indirect or consequential damage) and costs which you might incur as a result of the data being inaccurate or incomplete in any way and for any reason.

© The State of Queensland (Department of Natural Resources and Mines) (2017)  
© Brisbane City Council (2017)

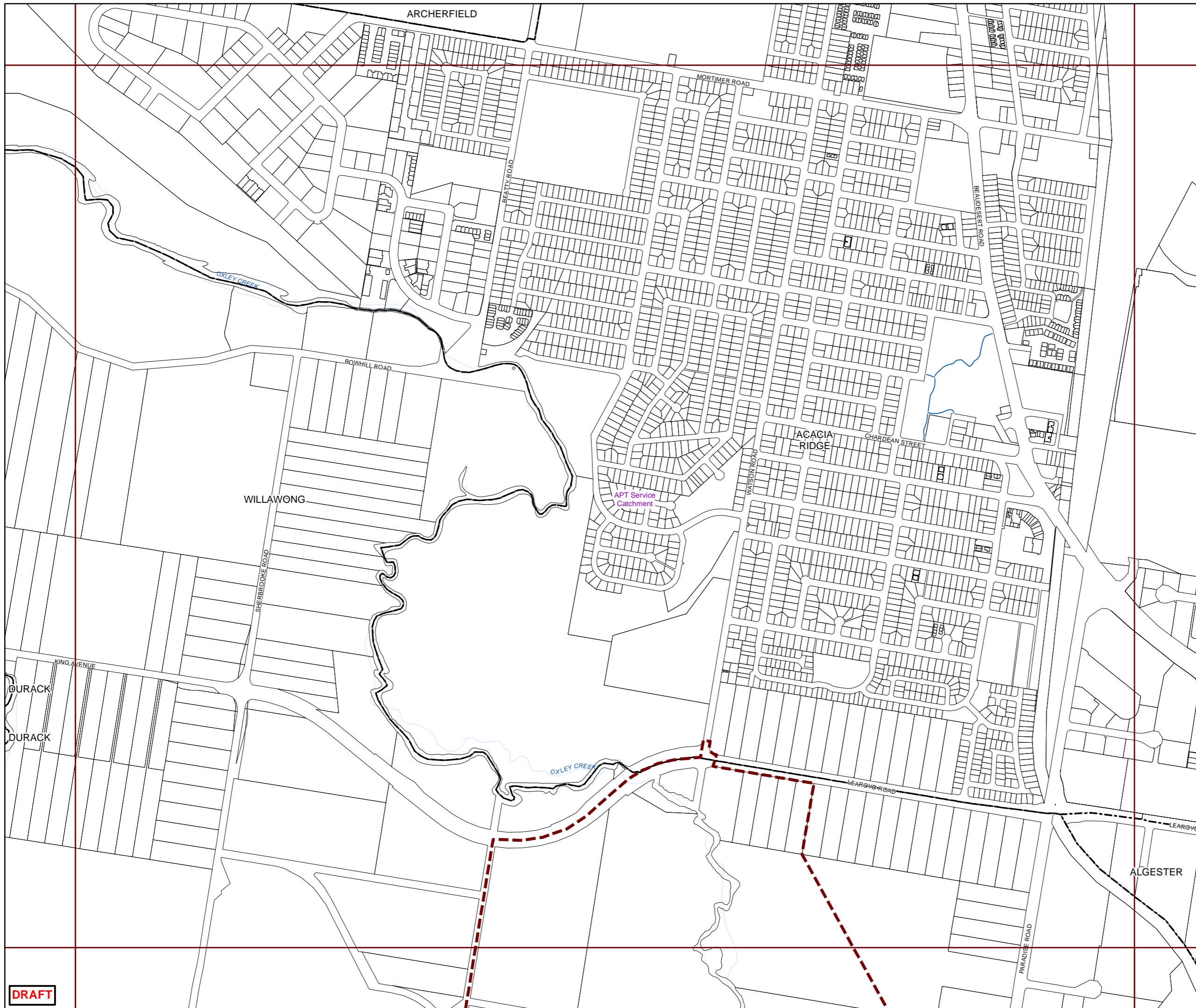


Projection: Map Grid of Australia, Zone 56  
Horizontal Datum: Geocentric Datum of Australia 1994

Approximate Scale @ A3 1:10,000



Plans for Trunk Infrastructure  
Active and Public Transport  
Network - Map APT292



**DRAFT**



**Future infrastructure**

Ferry terminal - new and upgraded

Bikeway

RiverWalk

**Existing infrastructure**

Ferry terminal

Bikeway

**Boundaries**

Suburb boundaries

Priority infrastructure area

APT service catchments

Property boundaries

Individual network map boundaries

Waterways

**NOTES**

This map is notional only and should not be used for interpreting City Plan provisions relating to specific sites. To properly interpret the maps, the planning scheme must be referred to.

Active and Public Transport (APT) consists of the Pathway and Ferry networks.

Not adopted by Council.

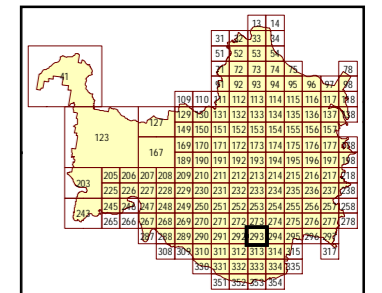
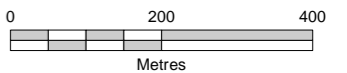
Based on Cadastral Data provided with the permission of the Department of Natural Resources and Mines.

While every care is taken to ensure the accuracy of this data, the Brisbane City Council and the copyright owners, in permitting the use of this data, make no representations or warranties about its accuracy, reliability, completeness or suitability for any particular purpose and disclaims all responsibility and all liability (including without limitation, liability in negligence) for all expenses, losses, damages (including indirect or consequential damage) and costs which you might incur as a result of the data being inaccurate or incomplete in any way and for any reason.

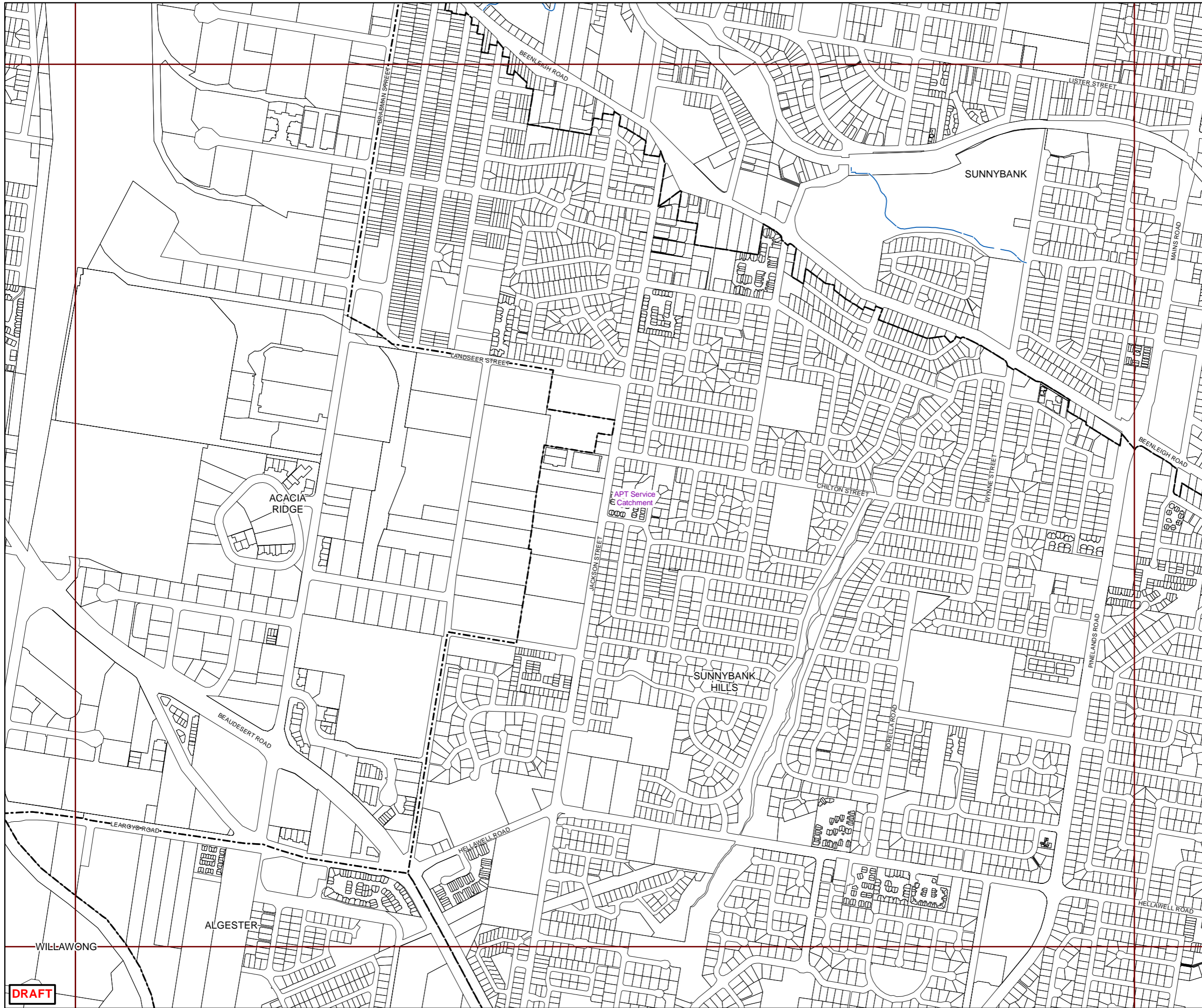
© The State of Queensland (Department of Natural Resources and Mines) (2017)  
© Brisbane City Council (2017)

Projection: Map Grid of Australia, Zone 56  
Horizontal Datum: Geocentric Datum of Australia 1994

Approximate Scale @ A3 1:10,000



Plans for Trunk Infrastructure  
Active and Public Transport  
Network - Map APT293



**DRAFT**



**Future infrastructure**

Ferry terminal - new and upgraded

Bikeway

RiverWalk

**Existing infrastructure**

Ferry terminal

Bikeway

**Boundaries**

Suburb boundaries

Priority infrastructure area

APT service catchments

Property boundaries

Individual network map boundaries

Waterways

**NOTES**

This map is notional only and should not be used for interpreting City Plan provisions relating to specific sites. To properly interpret the maps, the planning scheme must be referred to.

Active and Public Transport (APT) consists of the Pathway and Ferry networks.

Not adopted by Council.

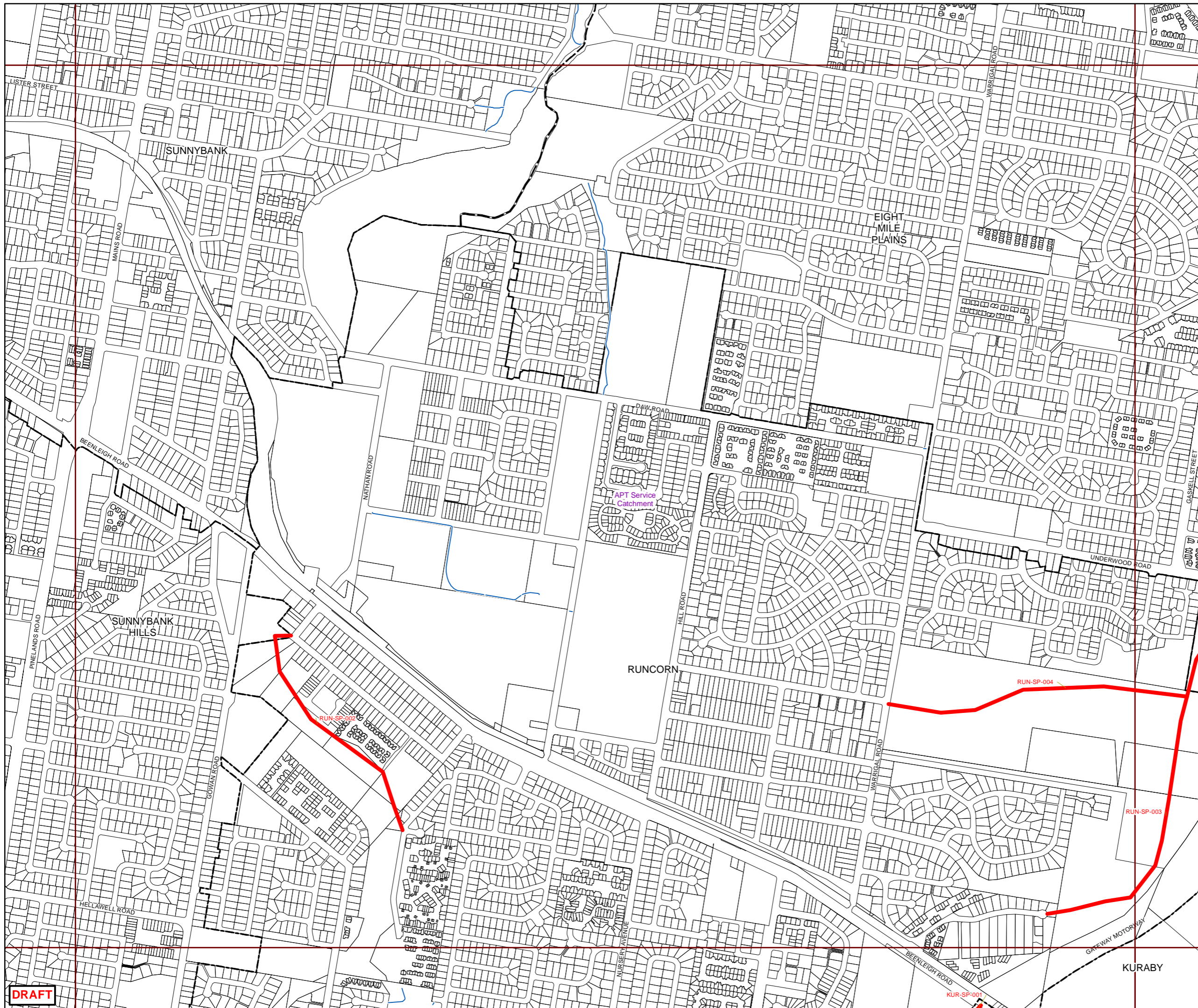
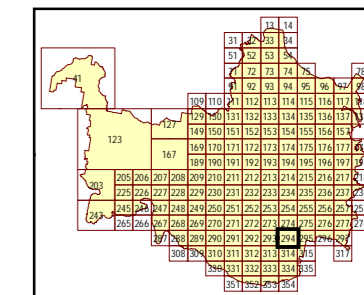
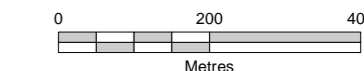
Based on Cadastral Data provided with the permission of the Department of Natural Resources and Mines.

While every care is taken to ensure the accuracy of this data, the Brisbane City Council and the copyright owners, in permitting the use of this data, make no representations or warranties about its accuracy, reliability, completeness or suitability for any particular purpose and disclaims all responsibility and all liability (including without limitation, liability in negligence) for all expenses, losses, damages (including indirect or consequential damage) and costs which you might incur as a result of the data being inaccurate or incomplete in any way and for any reason.

© The State of Queensland (Department of Natural Resources and Mines) (2017)  
© Brisbane City Council (2017)

Projection: Map Grid of Australia, Zone 56  
Horizontal Datum: Geocentric Datum of Australia 1994

Approximate Scale @ A3 1:10,000



**DRAFT**



**Future infrastructure**

Ferry terminal - new and upgraded

Bikeway

RiverWalk

**Existing infrastructure**

Ferry terminal

Bikeway

**Boundaries**

Suburb boundaries

Priority infrastructure area

APT service catchments

Property boundaries

Individual network map boundaries

Waterways

**NOTES**

This map is notional only and should not be used for interpreting City Plan provisions relating to specific sites. To properly interpret the maps, the planning scheme must be referred to.

Active and Public Transport (APT) consists of the Pathway and Ferry networks.

Not adopted by Council.

Based on Cadastral Data provided with the permission of the Department of Natural Resources and Mines.

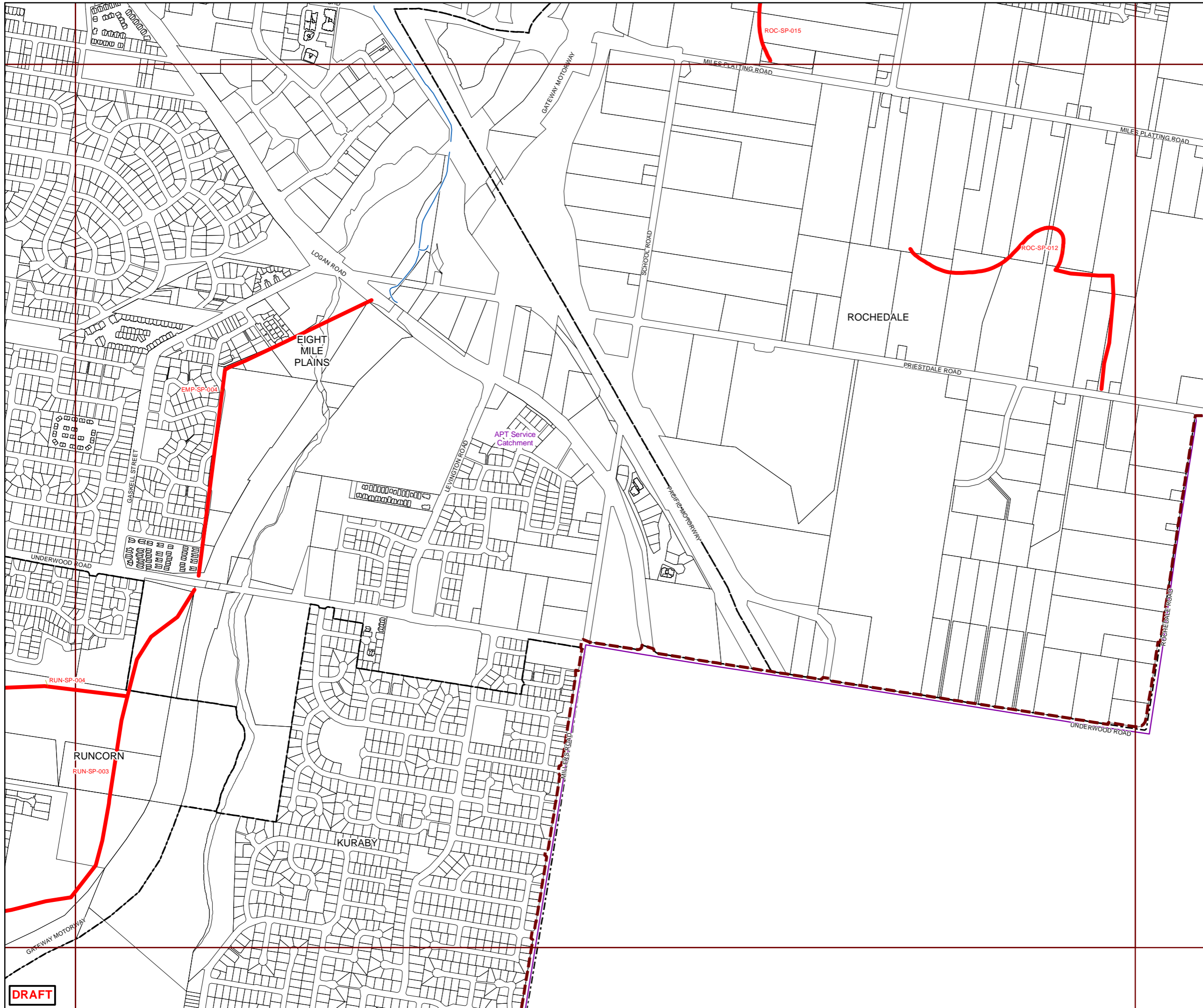
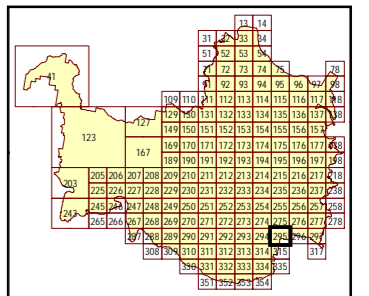
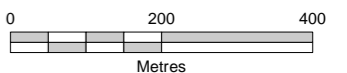
While every care is taken to ensure the accuracy of this data, the Brisbane City Council and the copyright owners, in permitting the use of this data, make no representations or warranties about its accuracy, reliability, completeness or suitability for any particular purpose and disclaims all responsibility and all liability (including without limitation, liability in negligence) for all expenses, losses, damages (including indirect or consequential damage) and costs which you might incur as a result of the data being inaccurate or incomplete in any way and for any reason.

© The State of Queensland (Department of Natural Resources and Mines) (2017)  
© Brisbane City Council (2017)



Projection: Map Grid of Australia, Zone 56  
Horizontal Datum: Geocentric Datum of Australia 1994

Approximate Scale @ A3 1:10,000



**DRAFT**

Plans for Trunk Infrastructure  
Active and Public Transport  
Network - Map APT295





**Future infrastructure**

Ferry terminal - new and upgraded

Bikeway

RiverWalk

**Existing infrastructure**

Ferry terminal

Bikeway

**Boundaries**

Suburb boundaries

Priority infrastructure area

APT service catchments

Property boundaries

Individual network map boundaries

Waterways

**NOTES**

This map is notional only and should not be used for interpreting City Plan provisions relating to specific sites. To properly interpret the maps, the planning scheme must be referred to.

Active and Public Transport (APT) consists of the Pathway and Ferry networks.

Not adopted by Council.

Based on Cadastral Data provided with the permission of the Department of Natural Resources and Mines.

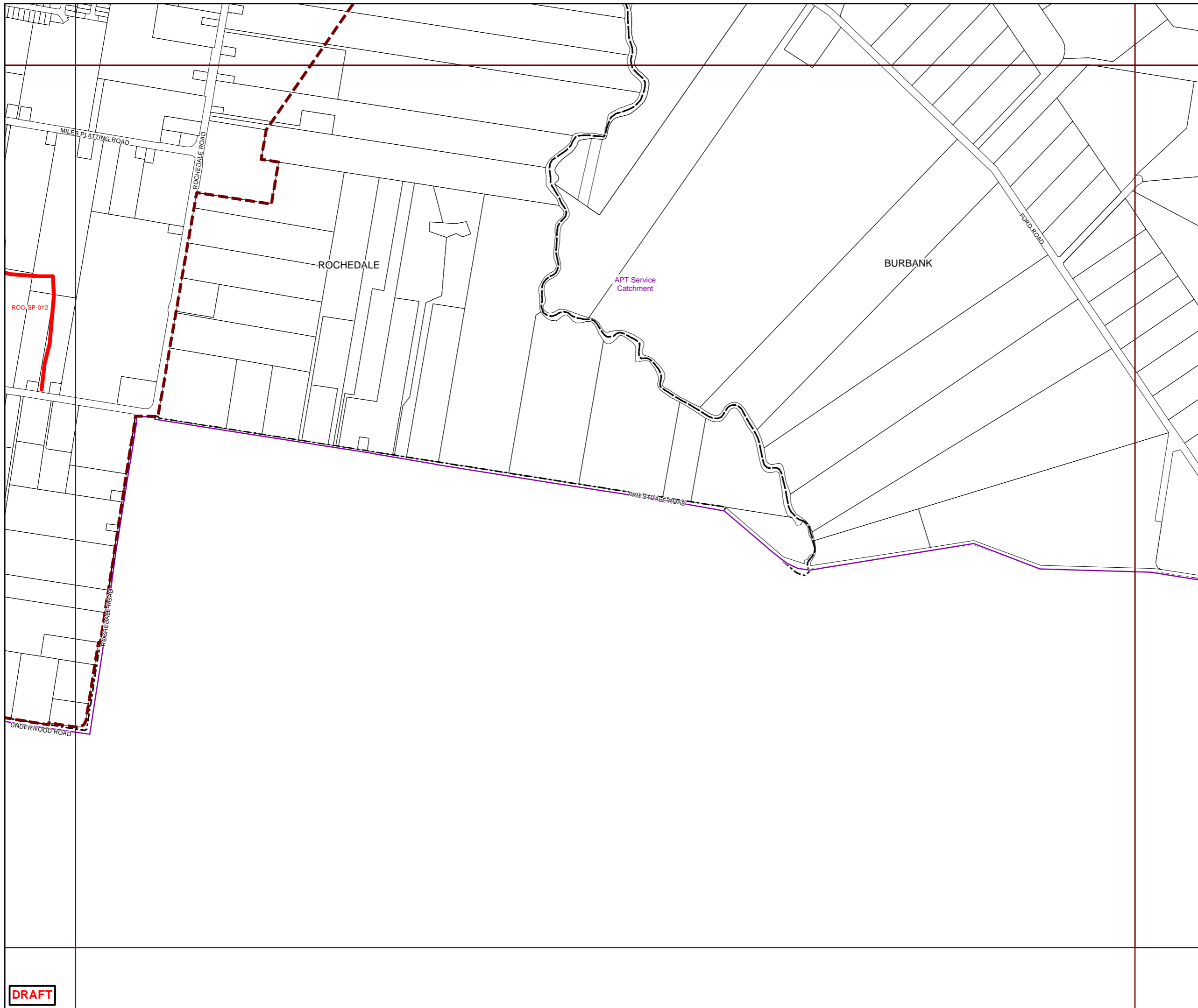
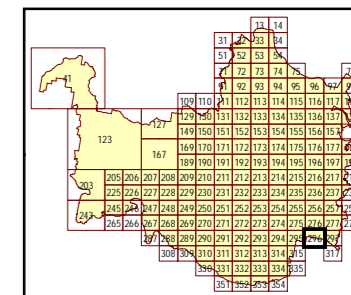
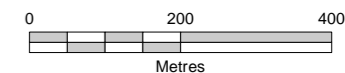
While every care is taken to ensure the accuracy of this data, the Brisbane City Council and the copyright owners, in permitting the use of this data, make no representations or warranties about its accuracy, reliability, completeness or suitability for any particular purpose and disclaims all responsibility and all liability (including without limitation, liability in negligence) for all expenses, losses, damages (including indirect or consequential damage) and costs which you might incur as a result of the data being inaccurate or incomplete in any way and for any reason.

© The State of Queensland (Department of Natural Resources and Mines) (2017)  
© Brisbane City Council (2017)



Projection: Map Grid of Australia, Zone 56  
Horizontal Datum: Geocentric Datum of Australia 1994

Approximate Scale @ A3 1:10,000



**DRAFT**



**Future infrastructure**

Ferry terminal - new and upgraded

Bikeway

RiverWalk

**Existing infrastructure**

Ferry terminal

Bikeway

**Boundaries**

Suburb boundaries

Priority infrastructure area

APT service catchments

Property boundaries

Individual network map boundaries

Waterways

**NOTES**

This map is notional only and should not be used for interpreting City Plan provisions relating to specific sites. To properly interpret the maps, the planning scheme must be referred to.

Active and Public Transport (APT) consists of the Pathway and Ferry networks.

Not adopted by Council.

Based on Cadastral Data provided with the permission of the Department of Natural Resources and Mines.

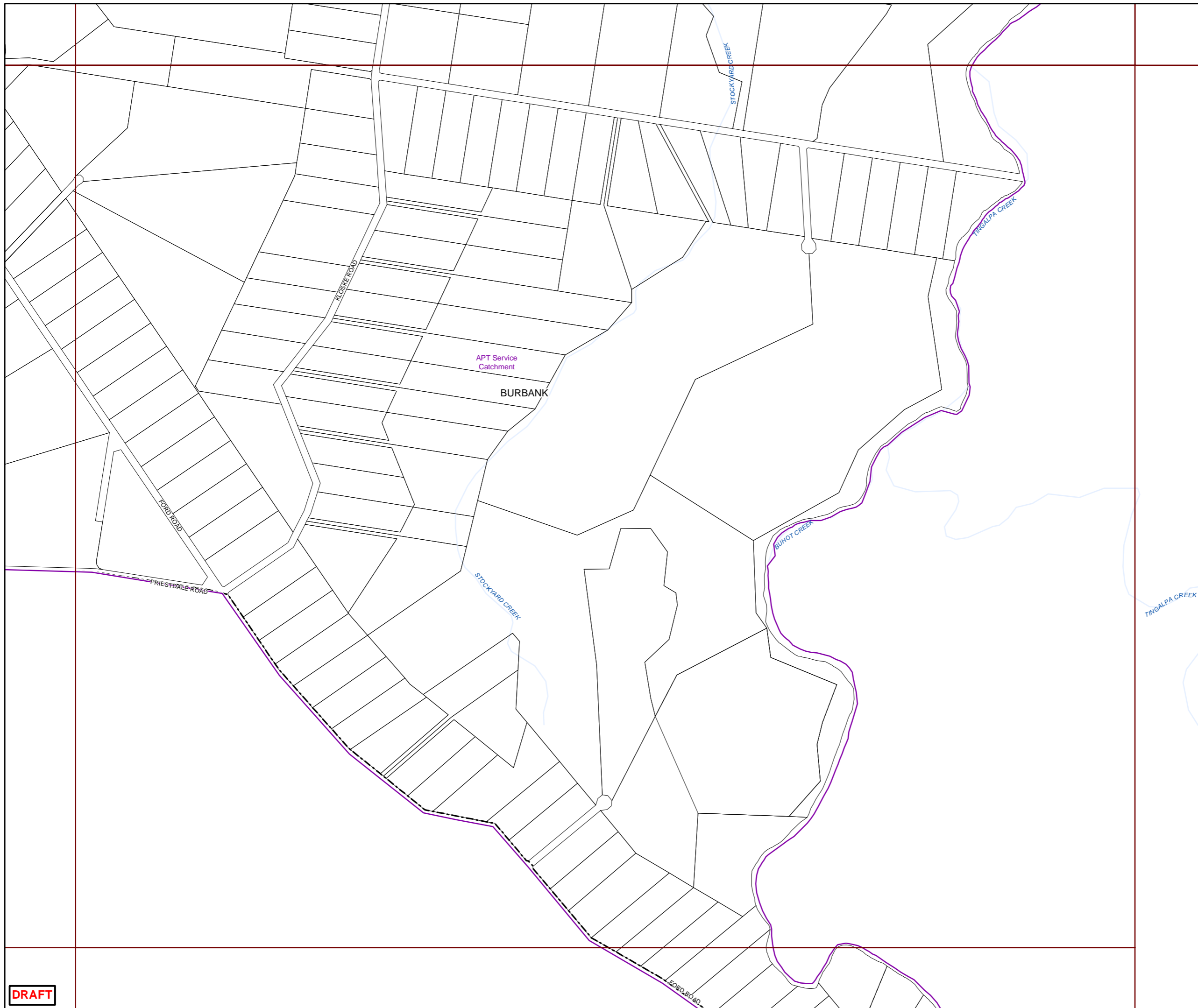
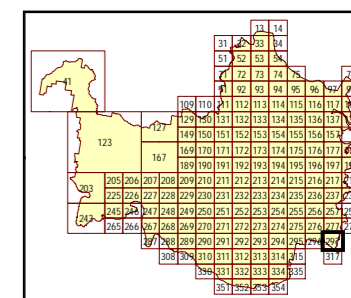
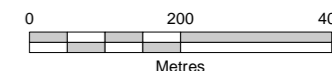
While every care is taken to ensure the accuracy of this data, the Brisbane City Council and the copyright owners, in permitting the use of this data, make no representations or warranties about its accuracy, reliability, completeness or suitability for any particular purpose and disclaims all responsibility and all liability (including without limitation, liability in negligence) for all expenses, losses, damages (including indirect or consequential damage) and costs which you might incur as a result of the data being inaccurate or incomplete in any way and for any reason.

© The State of Queensland (Department of Natural Resources and Mines) (2017)  
© Brisbane City Council (2017)



Projection: Map Grid of Australia, Zone 56  
Horizontal Datum: Geocentric Datum of Australia 1994

Approximate Scale @ A3 1:10,000



**DRAFT**



**BRISBANE CITY**  
City Plan  
Local Government  
Infrastructure Plan

**Future infrastructure**

Ferry terminal - new and upgraded

Bikeway

RiverWalk

**Existing infrastructure**

Ferry terminal

Bikeway

**Boundaries**

Suburb boundaries

Priority infrastructure area

APT service catchments

Property boundaries

Individual network map boundaries

Waterways

**NOTES**

This map is notional only and should not be used for interpreting City Plan provisions relating to specific sites. To properly interpret the maps, the planning scheme must be referred to.

Active and Public Transport (APT) consists of the Pathway and Ferry networks.

Not adopted by Council.

Based on Cadastral Data provided with the permission of the Department of Natural Resources and Mines.

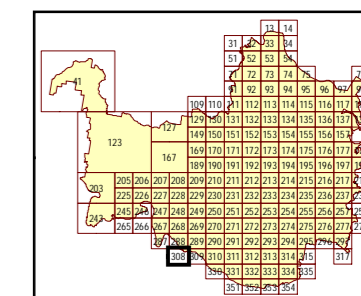
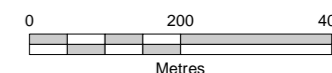
While every care is taken to ensure the accuracy of this data, the Brisbane City Council and the copyright owners, in permitting the use of this data, make no representations or warranties about its accuracy, reliability, completeness or suitability for any particular purpose and disclaims all responsibility and all liability (including without limitation, liability in negligence) for all expenses, losses, damages (including indirect or consequential damage) and costs which you might incur as a result of the data being inaccurate or incomplete in any way and for any reason.

© The State of Queensland (Department of Natural Resources and Mines) (2017)  
© Brisbane City Council (2017)



Projection: Map Grid of Australia, Zone 56  
Horizontal Datum: Geocentric Datum of Australia 1994

Approximate Scale @ A3 1:10,000



Plans for Trunk Infrastructure  
Active and Public Transport  
Network - Map APT308

**DRAFT**



**Future infrastructure**

Ferry terminal - new and upgraded

Bikeway

RiverWalk

**Existing infrastructure**

Ferry terminal

Bikeway

**Boundaries**

Suburb boundaries

Priority infrastructure area

APT service catchments

Property boundaries

Individual network map boundaries

Waterways

**NOTES**

This map is notional only and should not be used for interpreting City Plan provisions relating to specific sites. To properly interpret the maps, the planning scheme must be referred to.

Active and Public Transport (APT) consists of the Pathway and Ferry networks.

Not adopted by Council.

Based on Cadastral Data provided with the permission of the Department of Natural Resources and Mines.

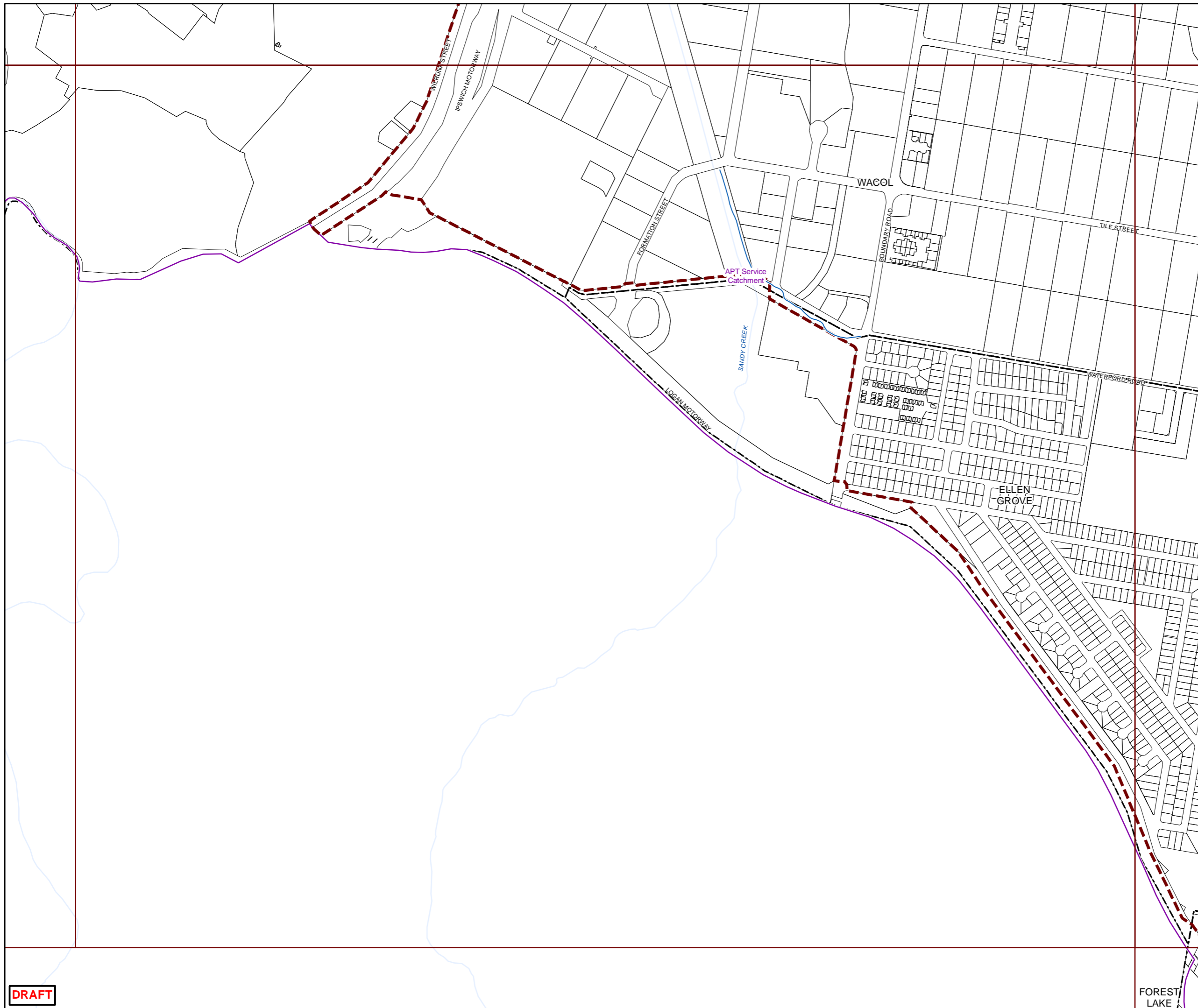
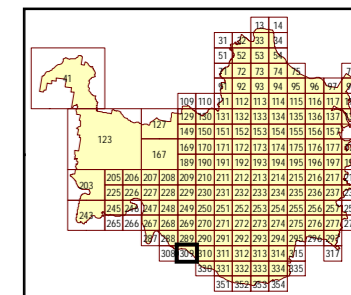
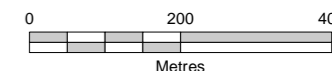
While every care is taken to ensure the accuracy of this data, the Brisbane City Council and the copyright owners, in permitting the use of this data, make no representations or warranties about its accuracy, reliability, completeness or suitability for any particular purpose and disclaims all responsibility and all liability (including without limitation, liability in negligence) for all expenses, losses, damages (including indirect or consequential damage) and costs which you might incur as a result of the data being inaccurate or incomplete in any way and for any reason.

© The State of Queensland (Department of Natural Resources and Mines) (2017)  
© Brisbane City Council (2017)



Projection: Map Grid of Australia, Zone 56  
Horizontal Datum: Geocentric Datum of Australia 1994

Approximate Scale @ A3 1:10,000



**DRAFT**

FOREST LAKE



**Future infrastructure**

Ferry terminal - new and upgraded

Bikeway

RiverWalk

**Existing infrastructure**

Ferry terminal

Bikeway

**Boundaries**

Suburb boundaries

Priority infrastructure area

APT service catchments

Property boundaries

Individual network map boundaries

Waterways

**NOTES**

This map is notional only and should not be used for interpreting City Plan provisions relating to specific sites. To properly interpret the maps, the planning scheme must be referred to.

Active and Public Transport (APT) consists of the Pathway and Ferry networks.

Not adopted by Council.

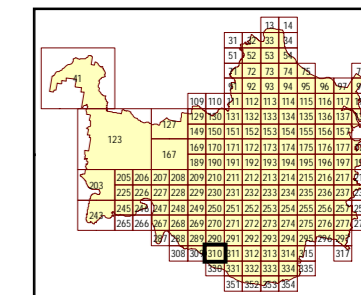
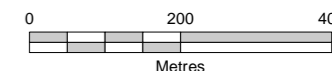
Based on Cadastral Data provided with the permission of the Department of Natural Resources and Mines.

While every care is taken to ensure the accuracy of this data, the Brisbane City Council and the copyright owners, in permitting the use of this data, make no representations or warranties about its accuracy, reliability, completeness or suitability for any particular purpose and disclaims all responsibility and all liability (including without limitation, liability in negligence) for all expenses, losses, damages (including indirect or consequential damage) and costs which you might incur as a result of the data being inaccurate or incomplete in any way and for any reason.

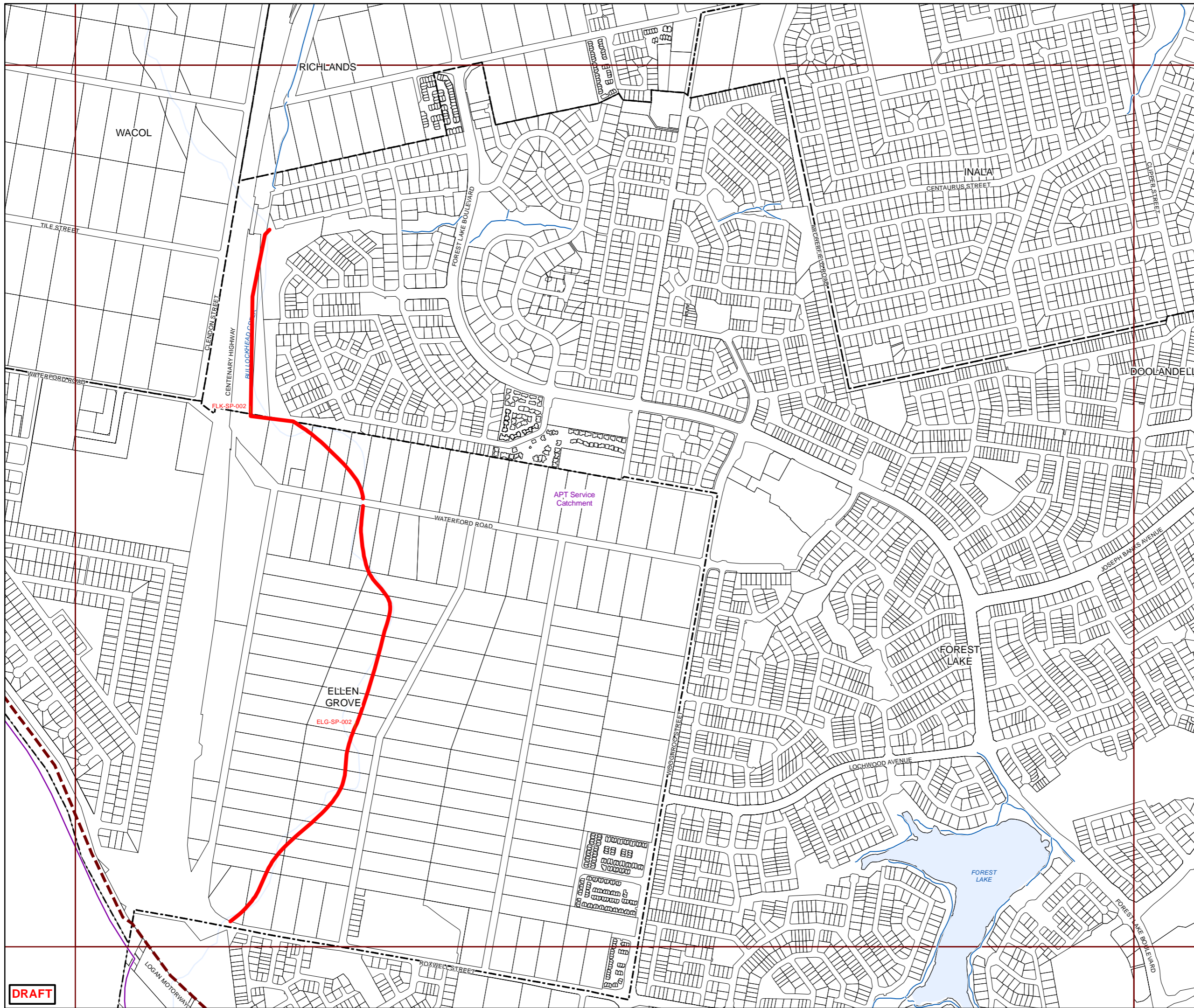
© The State of Queensland (Department of Natural Resources and Mines) (2017)  
© Brisbane City Council (2017)

Projection: Map Grid of Australia, Zone 56  
Horizontal Datum: Geocentric Datum of Australia 1994

Approximate Scale @ A3 1:10,000



Plans for Trunk Infrastructure  
Active and Public Transport  
Network - Map APT310



**DRAFT**



**BRISBANE CITY**  
City Plan  
Local Government  
Infrastructure Plan

**Future infrastructure**

Ferry terminal - new and upgraded

Bikeway

RiverWalk

**Existing infrastructure**

Ferry terminal

Bikeway

**Boundaries**

Suburb boundaries

Priority infrastructure area

APT service catchments

Property boundaries

Individual network map boundaries

Waterways

**NOTES**

This map is notional only and should not be used for interpreting City Plan provisions relating to specific sites. To properly interpret the maps, the planning scheme must be referred to.

Active and Public Transport (APT) consists of the Pathway and Ferry networks.

Not adopted by Council.

Based on Cadastral Data provided with the permission of the Department of Natural Resources and Mines.

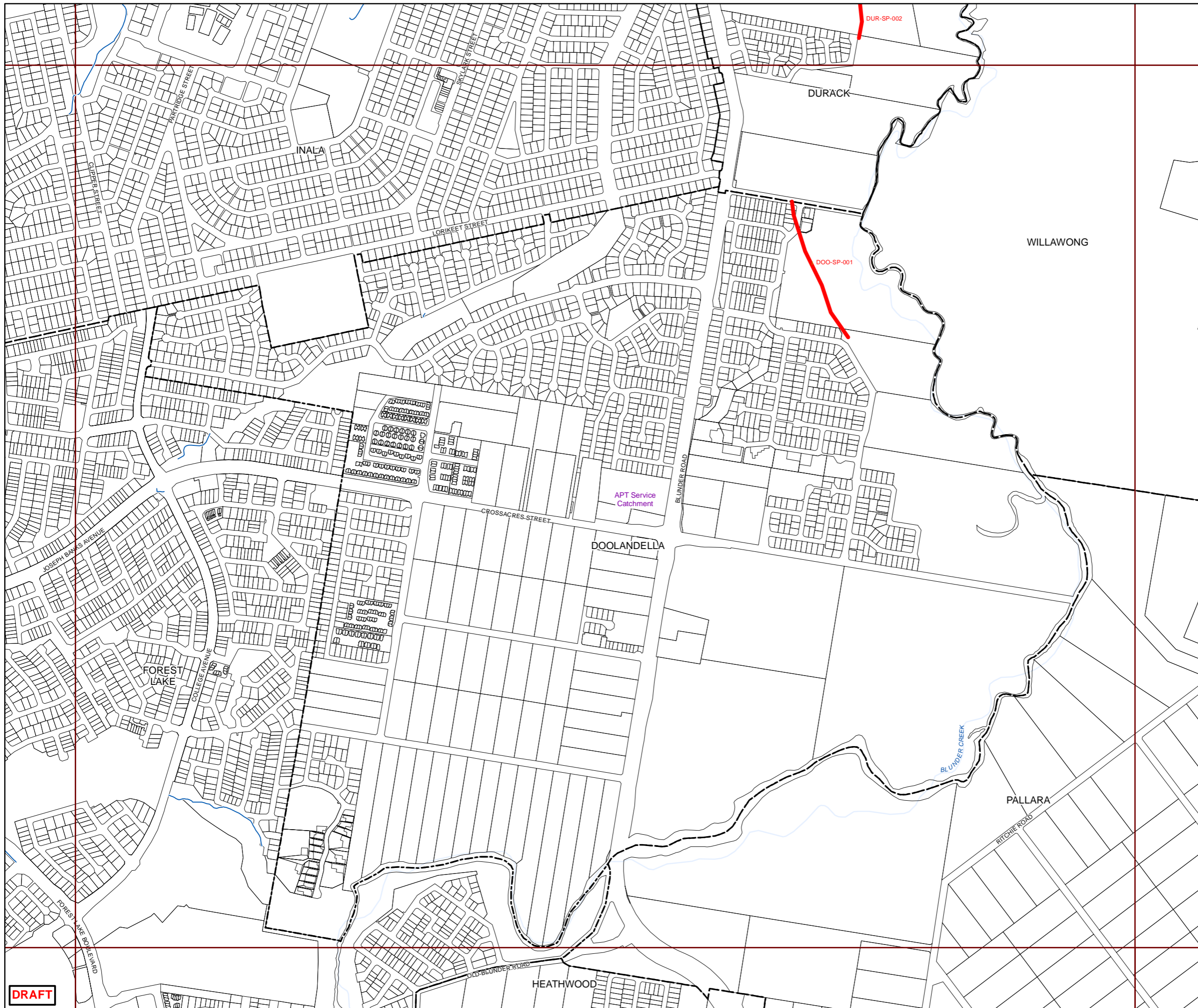
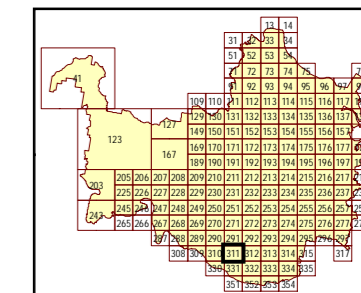
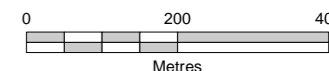
While every care is taken to ensure the accuracy of this data, the Brisbane City Council and the copyright owners, in permitting the use of this data, make no representations or warranties about its accuracy, reliability, completeness or suitability for any particular purpose and disclaims all responsibility and all liability (including without limitation, liability in negligence) for all expenses, losses, damages (including indirect or consequential damage) and costs which you might incur as a result of the data being inaccurate or incomplete in any way and for any reason.

© The State of Queensland (Department of Natural Resources and Mines) (2017)  
© Brisbane City Council (2017)



Projection: Map Grid of Australia, Zone 56  
Horizontal Datum: Geocentric Datum of Australia 1994

Approximate Scale @ A3 1:10,000



**DRAFT**

**Plans for Trunk Infrastructure  
Active and Public Transport  
Network - Map APT311**



**BRISBANE CITY**  
City Plan  
Local Government  
Infrastructure Plan

**Future infrastructure**

Ferry terminal - new and upgraded

Bikeway

RiverWalk

**Existing infrastructure**

Ferry terminal

Bikeway

**Boundaries**

Suburb boundaries

Priority infrastructure area

APT service catchments

Property boundaries

Individual network map boundaries

Waterways

**NOTES**

This map is notional only and should not be used for interpreting City Plan provisions relating to specific sites. To properly interpret the maps, the planning scheme must be referred to.

Active and Public Transport (APT) consists of the Pathway and Ferry networks.

Not adopted by Council.

Based on Cadastral Data provided with the permission of the Department of Natural Resources and Mines.

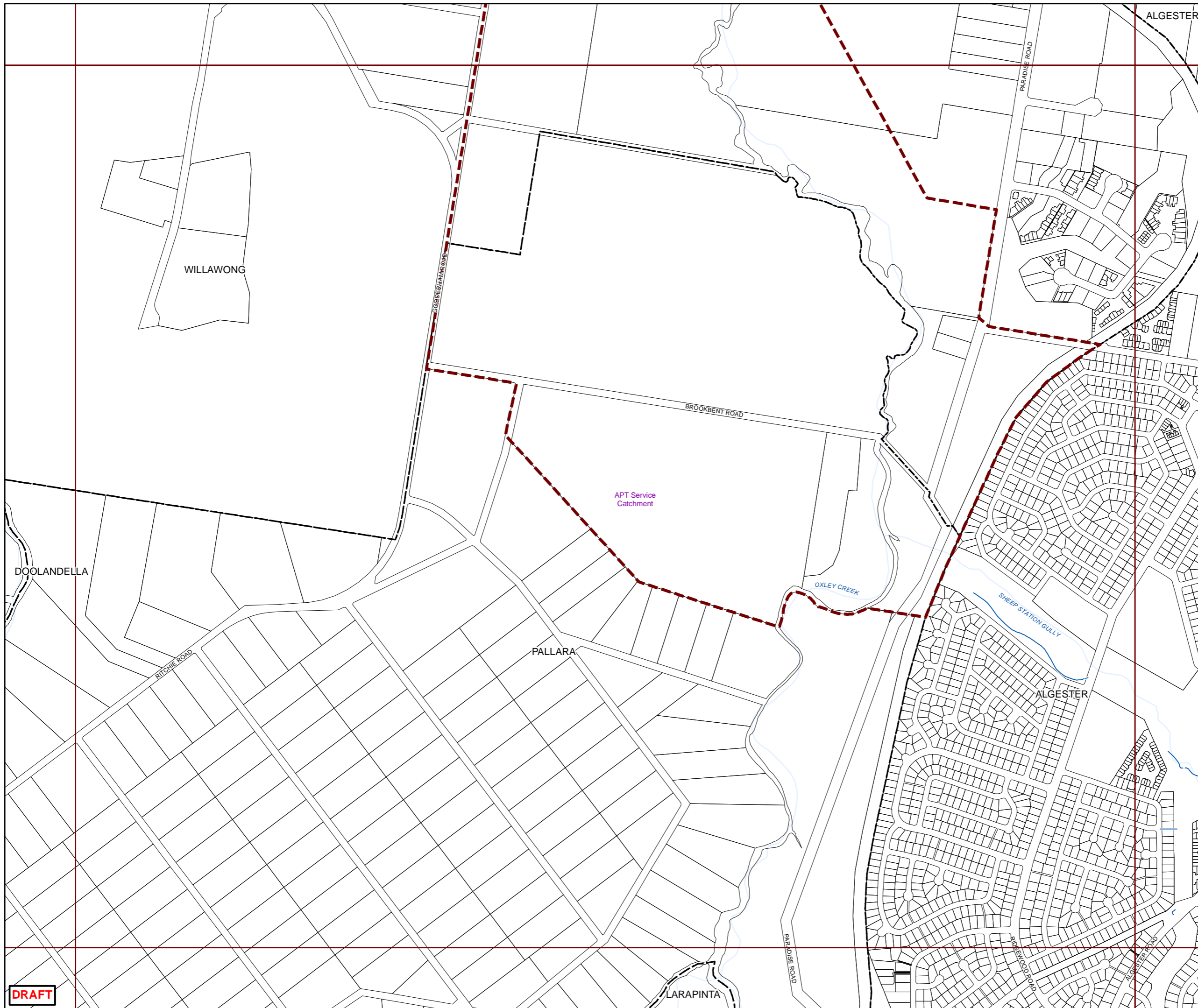
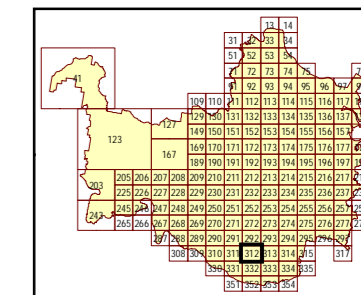
While every care is taken to ensure the accuracy of this data, the Brisbane City Council and the copyright owners, in permitting the use of this data, make no representations or warranties about its accuracy, reliability, completeness or suitability for any particular purpose and disclaims all responsibility and all liability (including without limitation, liability in negligence) for all expenses, losses, damages (including indirect or consequential damage) and costs which you might incur as a result of the data being inaccurate or incomplete in any way and for any reason.

© The State of Queensland (Department of Natural Resources and Mines) (2017)  
© Brisbane City Council (2017)



Projection: Map Grid of Australia, Zone 56  
Horizontal Datum: Geocentric Datum of Australia 1994

Approximate Scale @ A3 1:10,000



**DRAFT**

**Plans for Trunk Infrastructure  
Active and Public Transport  
Network - Map APT312**



**BRISBANE CITY**  
City Plan  
Local Government  
Infrastructure Plan

**Future infrastructure**

Ferry terminal - new and upgraded

Bikeway

RiverWalk

**Existing infrastructure**

Ferry terminal

Bikeway

**Boundaries**

Suburb boundaries

Priority infrastructure area

APT service catchments

Property boundaries

Individual network map boundaries

Waterways

**NOTES**

This map is notional only and should not be used for interpreting City Plan provisions relating to specific sites. To properly interpret the maps, the planning scheme must be referred to.

Active and Public Transport (APT) consists of the Pathway and Ferry networks.

Not adopted by Council.

Based on Cadastral Data provided with the permission of the Department of Natural Resources and Mines.

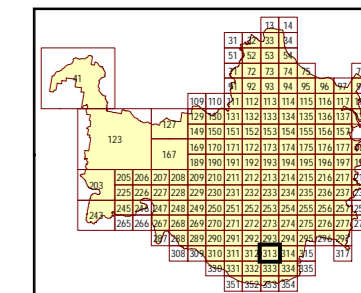
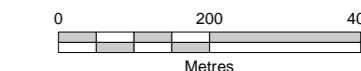
While every care is taken to ensure the accuracy of this data, the Brisbane City Council and the copyright owners, in permitting the use of this data, make no representations or warranties about its accuracy, reliability, completeness or suitability for any particular purpose and disclaims all responsibility and all liability (including without limitation, liability in negligence) for all expenses, losses, damages (including indirect or consequential damage) and costs which you might incur as a result of the data being inaccurate or incomplete in any way and for any reason.

© The State of Queensland (Department of Natural Resources and Mines) (2017)  
© Brisbane City Council (2017)

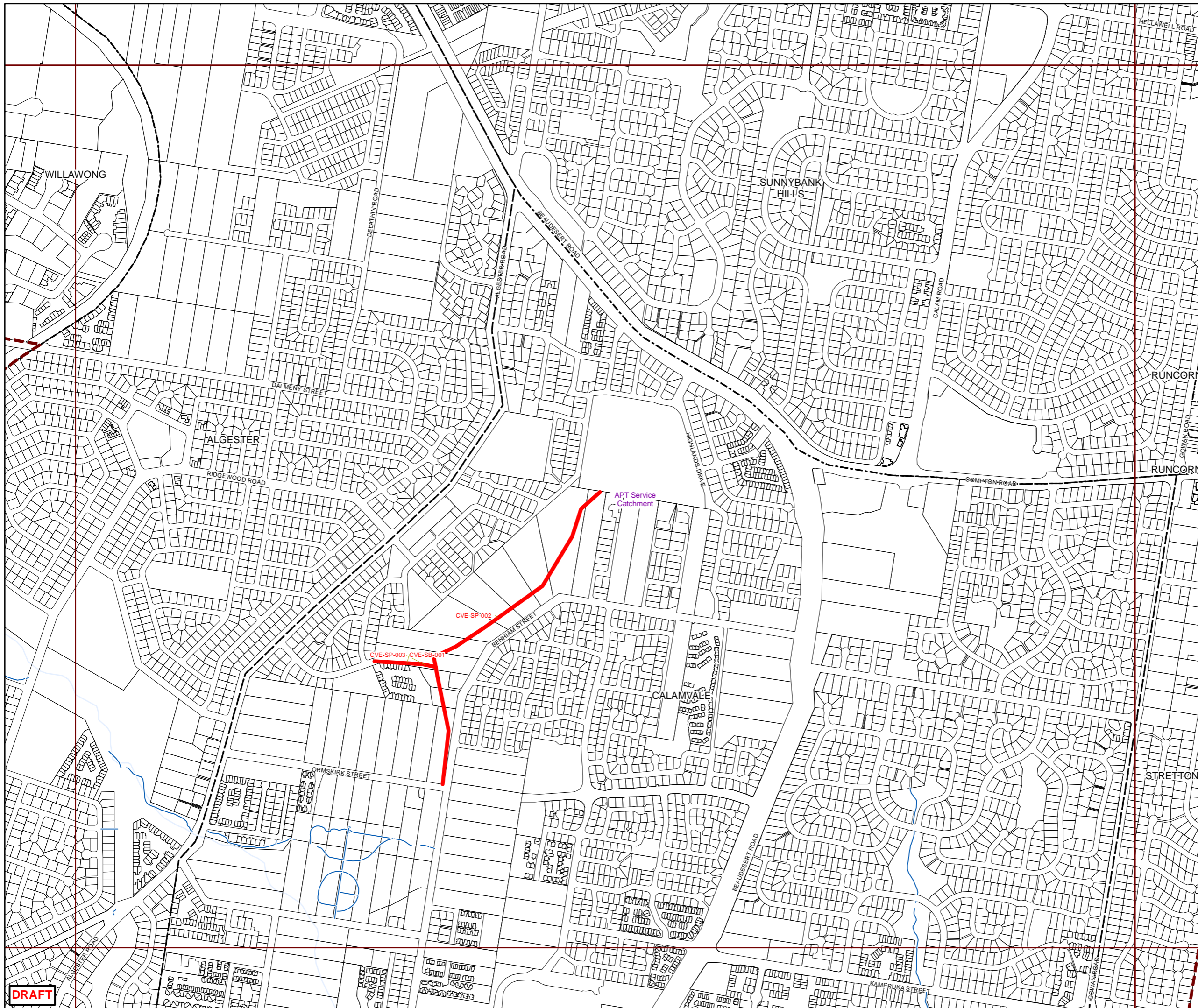


Projection: Map Grid of Australia, Zone 56  
Horizontal Datum: Geocentric Datum of Australia 1994

Approximate Scale @ A3 1:10,000



Plans for Trunk Infrastructure  
Active and Public Transport  
Network - Map APT313



**DRAFT**





**BRISBANE CITY**  
City Plan  
Local Government  
Infrastructure Plan

**Future infrastructure**

Ferry terminal - new and upgraded

Bikeway

RiverWalk

**Existing infrastructure**

Ferry terminal

Bikeway

**Boundaries**

Suburb boundaries

Priority infrastructure area

APT service catchments

Property boundaries

Individual network map boundaries

Waterways

**NOTES**

This map is notional only and should not be used for interpreting City Plan provisions relating to specific sites. To properly interpret the maps, the planning scheme must be referred to.

Active and Public Transport (APT) consists of the Pathway and Ferry networks.

Not adopted by Council.

Based on Cadastral Data provided with the permission of the Department of Natural Resources and Mines.

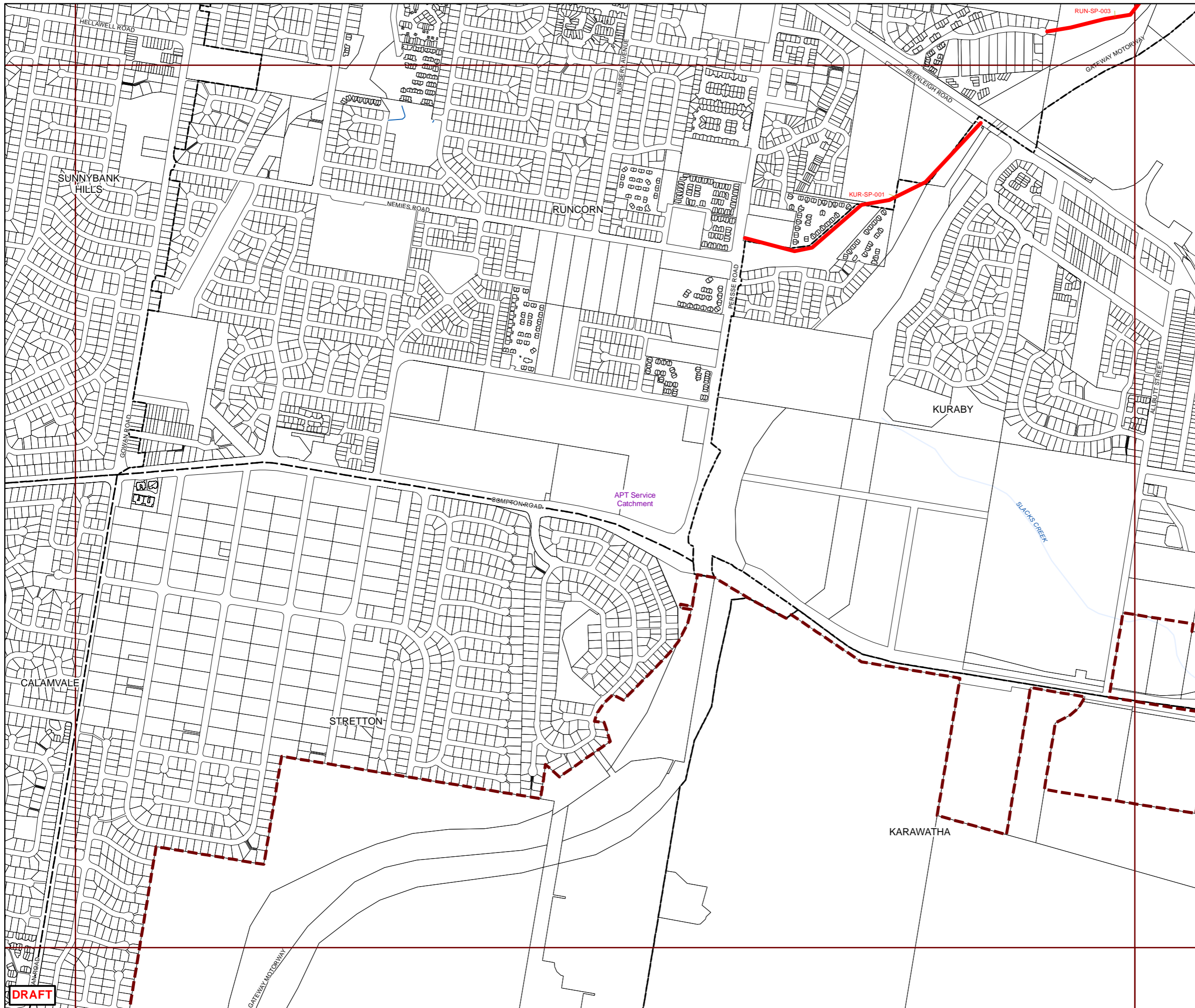
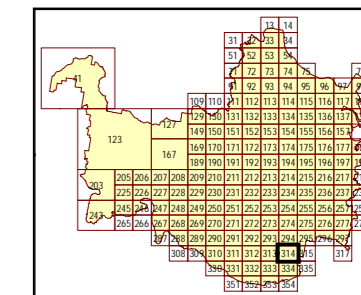
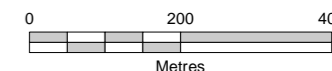
While every care is taken to ensure the accuracy of this data, the Brisbane City Council and the copyright owners, in permitting the use of this data, make no representations or warranties about its accuracy, reliability, completeness or suitability for any particular purpose and disclaims all responsibility and all liability (including without limitation, liability in negligence) for all expenses, losses, damages (including indirect or consequential damage) and costs which you might incur as a result of the data being inaccurate or incomplete in any way and for any reason.

© The State of Queensland (Department of Natural Resources and Mines) (2017)  
© Brisbane City Council (2017)



Projection: Map Grid of Australia, Zone 56  
Horizontal Datum: Geocentric Datum of Australia 1994

Approximate Scale @ A3 1:10,000



**DRAFT**

Plans for Trunk Infrastructure  
Active and Public Transport  
Network - Map APT314



**Future infrastructure**

Ferry terminal - new and upgraded

Bikeway

RiverWalk

**Existing infrastructure**

Ferry terminal

Bikeway

**Boundaries**

Suburb boundaries

Priority infrastructure area

APT service catchments

Property boundaries

Individual network map boundaries

Waterways

**NOTES**

This map is notional only and should not be used for interpreting City Plan provisions relating to specific sites. To properly interpret the maps, the planning scheme must be referred to.

Active and Public Transport (APT) consists of the Pathway and Ferry networks.

Not adopted by Council.

Based on Cadastral Data provided with the permission of the Department of Natural Resources and Mines.

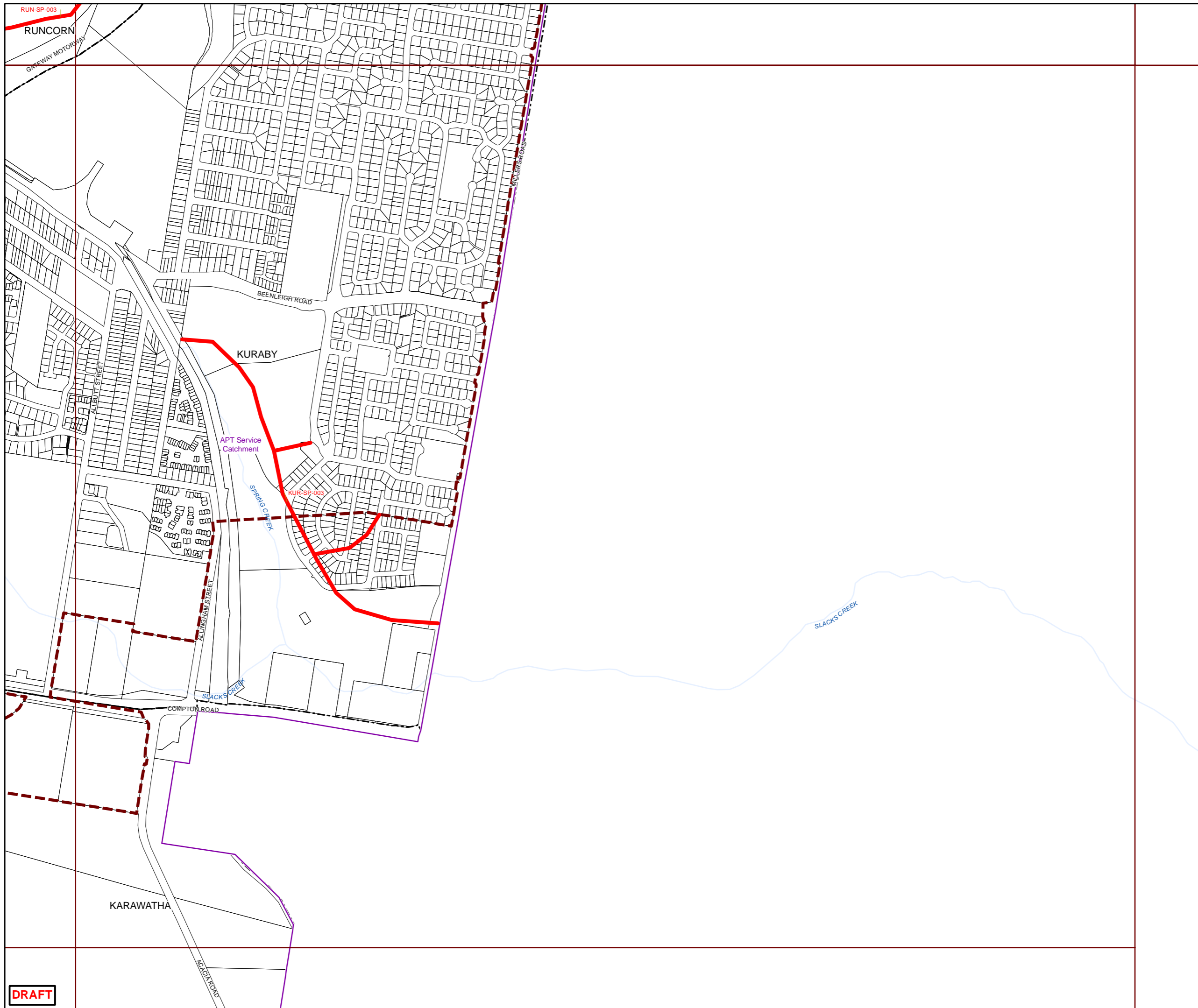
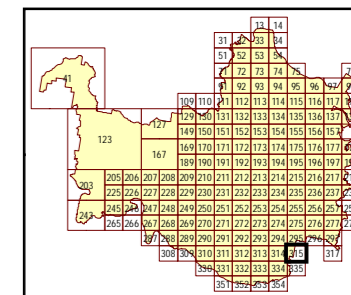
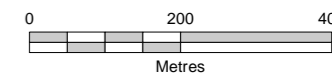
While every care is taken to ensure the accuracy of this data, the Brisbane City Council and the copyright owners, in permitting the use of this data, make no representations or warranties about its accuracy, reliability, completeness or suitability for any particular purpose and disclaims all responsibility and all liability (including without limitation, liability in negligence) for all expenses, losses, damages (including indirect or consequential damage) and costs which you might incur as a result of the data being inaccurate or incomplete in any way and for any reason.

© The State of Queensland (Department of Natural Resources and Mines) (2017)  
© Brisbane City Council (2017)



Projection: Map Grid of Australia, Zone 56  
Horizontal Datum: Geocentric Datum of Australia 1994

Approximate Scale @ A3 1:10,000



**DRAFT**

Plans for Trunk Infrastructure  
Active and Public Transport  
Network - Map APT315



**Future infrastructure**

Ferry terminal - new and upgraded

Bikeway

RiverWalk

**Existing infrastructure**

Ferry terminal

Bikeway

**Boundaries**

Suburb boundaries

Priority infrastructure area

APT service catchments

Property boundaries

Individual network map boundaries

Waterways

**NOTES**

This map is notional only and should not be used for interpreting City Plan provisions relating to specific sites. To properly interpret the maps, the planning scheme must be referred to.

Active and Public Transport (APT) consists of the Pathway and Ferry networks.

Not adopted by Council.

Based on Cadastral Data provided with the permission of the Department of Natural Resources and Mines.

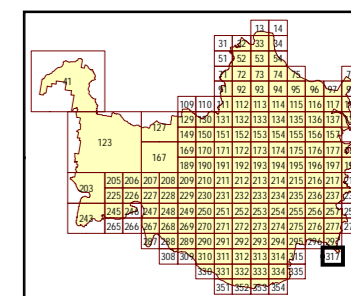
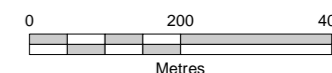
While every care is taken to ensure the accuracy of this data, the Brisbane City Council and the copyright owners, in permitting the use of this data, make no representations or warranties about its accuracy, reliability, completeness or suitability for any particular purpose and disclaims all responsibility and all liability (including without limitation, liability in negligence) for all expenses, losses, damages (including indirect or consequential damage) and costs which you might incur as a result of the data being inaccurate or incomplete in any way and for any reason.

© The State of Queensland (Department of Natural Resources and Mines) (2017)  
© Brisbane City Council (2017)



Projection: Map Grid of Australia, Zone 56  
Horizontal Datum: Geocentric Datum of Australia 1994

Approximate Scale @ A3 1:10,000



Plans for Trunk Infrastructure  
Active and Public Transport  
Network - Map APT317

**DRAFT**



**Future infrastructure**

Ferry terminal - new and upgraded

Bikeway

RiverWalk

**Existing infrastructure**

Ferry terminal

Bikeway

**Boundaries**

Suburb boundaries

Priority infrastructure area

APT service catchments

Property boundaries

Individual network map boundaries

Waterways

**NOTES**

This map is notional only and should not be used for interpreting City Plan provisions relating to specific sites. To properly interpret the maps, the planning scheme must be referred to.

Active and Public Transport (APT) consists of the Pathway and Ferry networks.

Not adopted by Council.

Based on Cadastral Data provided with the permission of the Department of Natural Resources and Mines.

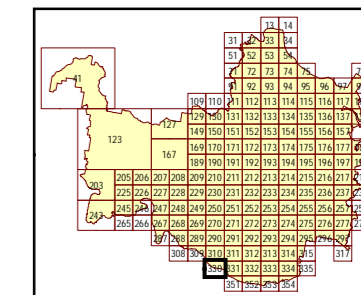
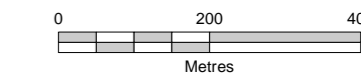
While every care is taken to ensure the accuracy of this data, the Brisbane City Council and the copyright owners, in permitting the use of this data, make no representations or warranties about its accuracy, reliability, completeness or suitability for any particular purpose and disclaims all responsibility and all liability (including without limitation, liability in negligence) for all expenses, losses, damages (including indirect or consequential damage) and costs which you might incur as a result of the data being inaccurate or incomplete in any way and for any reason.

© The State of Queensland (Department of Natural Resources and Mines) (2017)  
© Brisbane City Council (2017)

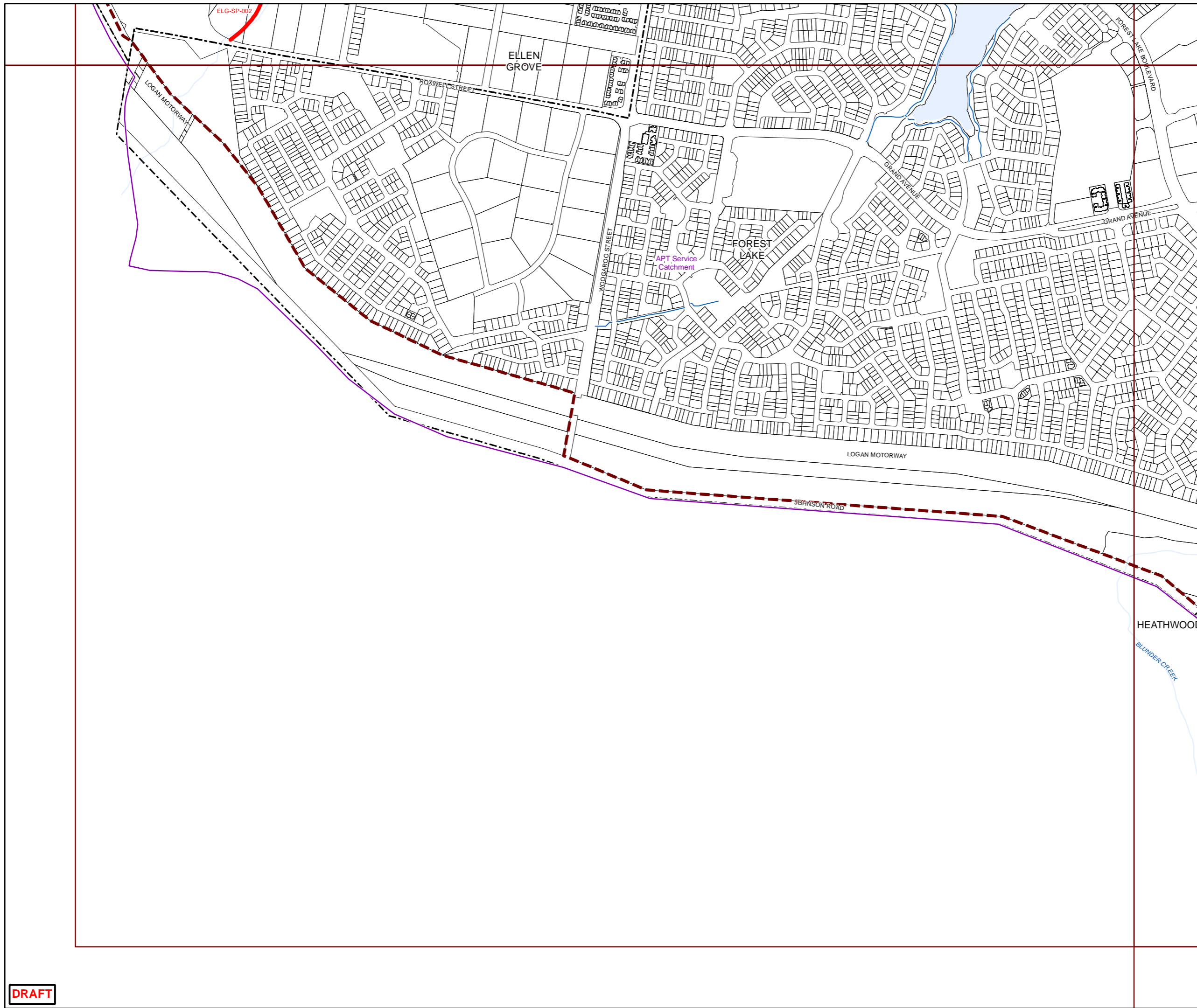


Projection: Map Grid of Australia, Zone 56  
Horizontal Datum: Geocentric Datum of Australia 1994

Approximate Scale @ A3 1:10,000



Plans for Trunk Infrastructure  
Active and Public Transport  
Network - Map APT330



**DRAFT**



**Future infrastructure**

Ferry terminal - new and upgraded

Bikeway

RiverWalk

**Existing infrastructure**

Ferry terminal

Bikeway

**Boundaries**

Suburb boundaries

Priority infrastructure area

APT service catchments

Property boundaries

Individual network map boundaries

Waterways

**NOTES**

This map is notional only and should not be used for interpreting City Plan provisions relating to specific sites. To properly interpret the maps, the planning scheme must be referred to.

Active and Public Transport (APT) consists of the Pathway and Ferry networks.

Not adopted by Council.

Based on Cadastral Data provided with the permission of the Department of Natural Resources and Mines.

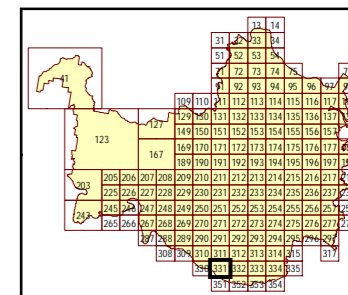
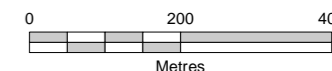
While every care is taken to ensure the accuracy of this data, the Brisbane City Council and the copyright owners, in permitting the use of this data, make no representations or warranties about its accuracy, reliability, completeness or suitability for any particular purpose and disclaims all responsibility and all liability (including without limitation, liability in negligence) for all expenses, losses, damages (including indirect or consequential damage) and costs which you might incur as a result of the data being inaccurate or incomplete in any way and for any reason.

© The State of Queensland (Department of Natural Resources and Mines) (2017)  
© Brisbane City Council (2017)

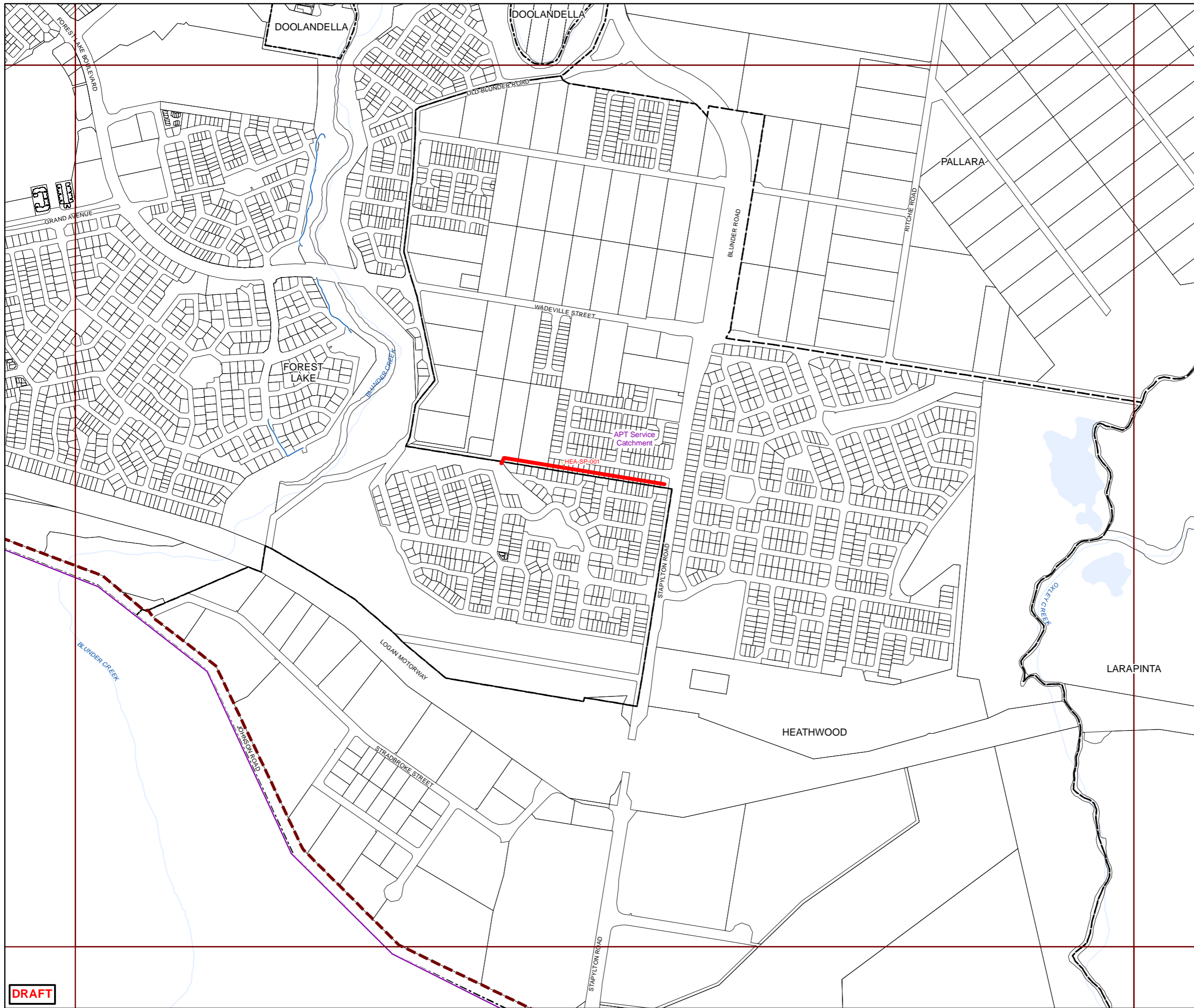


Projection: Map Grid of Australia, Zone 56  
Horizontal Datum: Geocentric Datum of Australia 1994

Approximate Scale @ A3 1:10,000



Plans for Trunk Infrastructure  
Active and Public Transport  
Network - Map APT331



**DRAFT**



**BRISBANE CITY**  
City Plan  
Local Government  
Infrastructure Plan

**Future infrastructure**

Ferry terminal - new and upgraded

Bikeway

RiverWalk

**Existing infrastructure**

Ferry terminal

Bikeway

**Boundaries**

Suburb boundaries

Priority infrastructure area

APT service catchments

Property boundaries

Individual network map boundaries

Waterways

**NOTES**

This map is notional only and should not be used for interpreting City Plan provisions relating to specific sites. To properly interpret the maps, the planning scheme must be referred to.

Active and Public Transport (APT) consists of the Pathway and Ferry networks.

Not adopted by Council.

Based on Cadastral Data provided with the permission of the Department of Natural Resources and Mines.

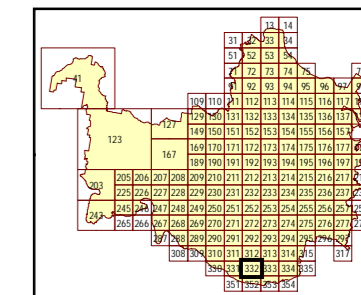
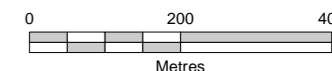
While every care is taken to ensure the accuracy of this data, the Brisbane City Council and the copyright owners, in permitting the use of this data, make no representations or warranties about its accuracy, reliability, completeness or suitability for any particular purpose and disclaims all responsibility and all liability (including without limitation, liability in negligence) for all expenses, losses, damages (including indirect or consequential damage) and costs which you might incur as a result of the data being inaccurate or incomplete in any way and for any reason.

© The State of Queensland (Department of Natural Resources and Mines) (2017)  
© Brisbane City Council (2017)

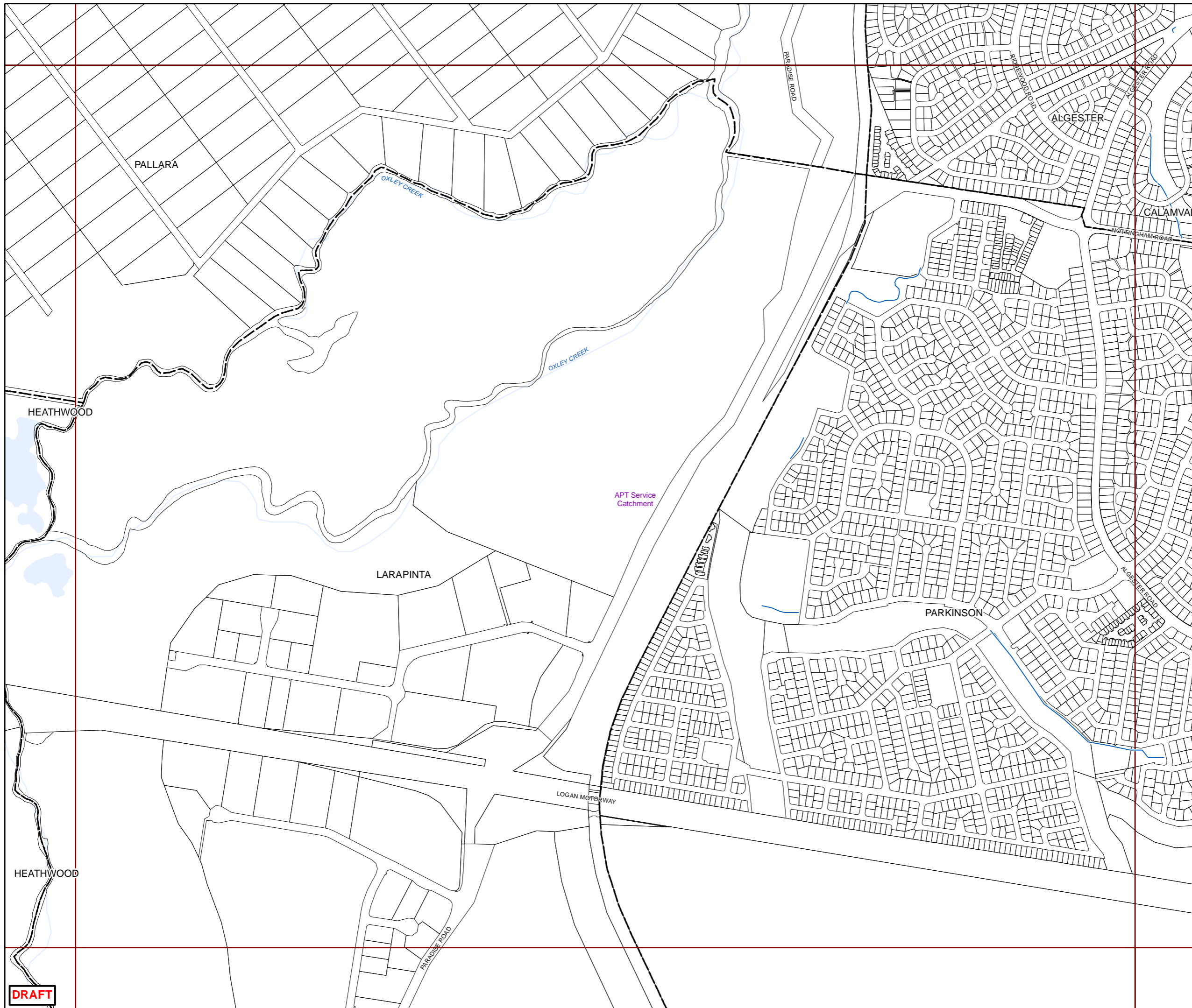


Projection: Map Grid of Australia, Zone 56  
Horizontal Datum: Geocentric Datum of Australia 1994

Approximate Scale @ A3 1:10,000



Plans for Trunk Infrastructure  
Active and Public Transport  
Network - Map APT332



**DRAFT**



**Future infrastructure**

- Ferry terminal - new and upgraded
- Bikeway
- RiverWalk

**Existing infrastructure**

- Ferry terminal
- Bikeway

**Boundaries**

- Suburb boundaries
- Priority infrastructure area
- APT service catchments
- Property boundaries
- Individual network map boundaries
- Waterways

**NOTES**

This map is notional only and should not be used for interpreting City Plan provisions relating to specific sites. To properly interpret the maps, the planning scheme must be referred to.

Active and Public Transport (APT) consists of the Pathway and Ferry networks.

Not adopted by Council.

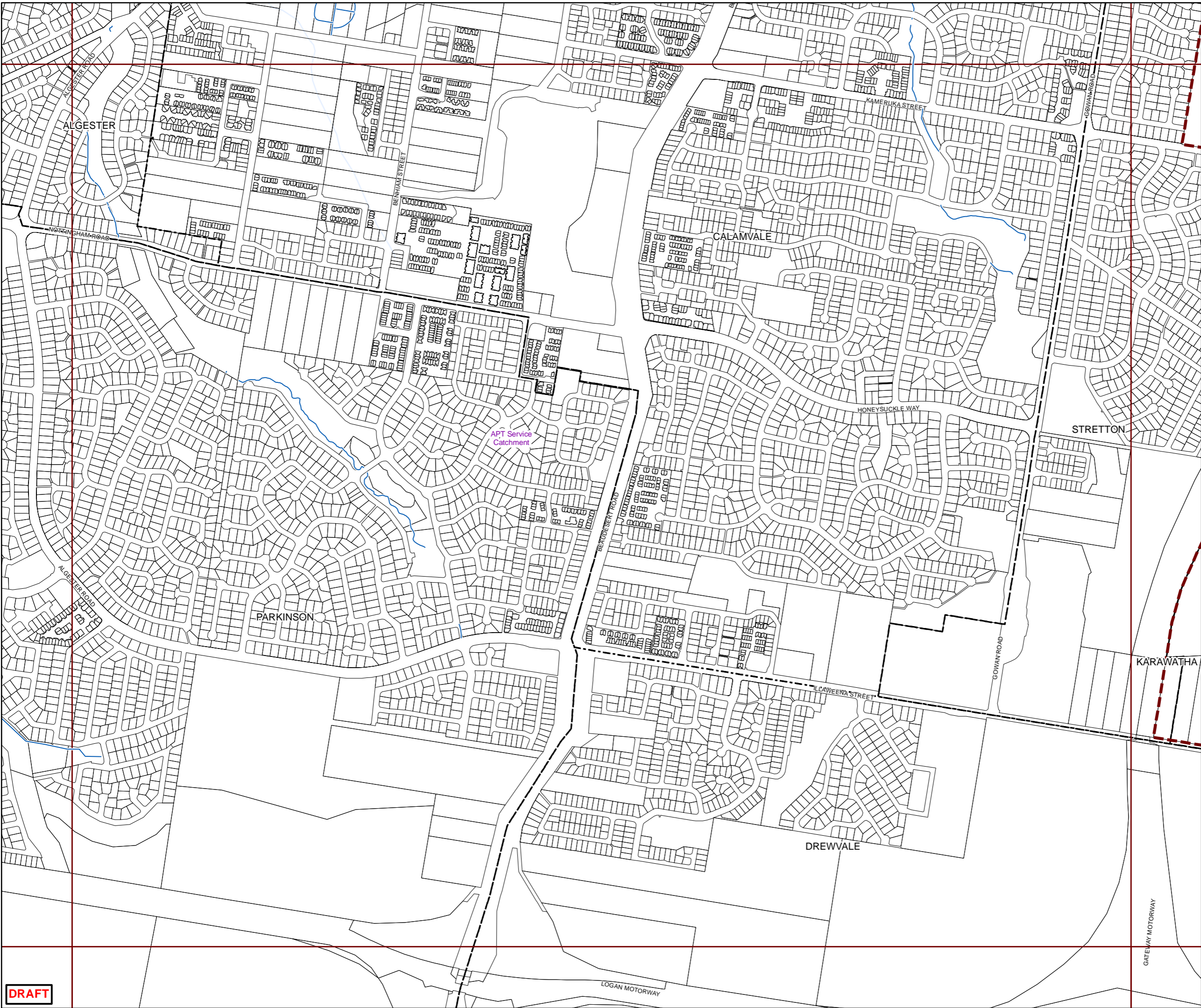
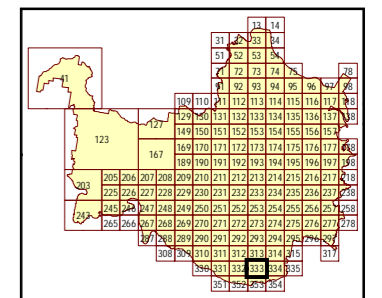
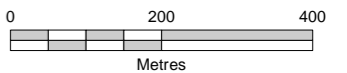
Based on Cadastral Data provided with the permission of the Department of Natural Resources and Mines.

While every care is taken to ensure the accuracy of this data, the Brisbane City Council and the copyright owners, in permitting the use of this data, make no representations or warranties about its accuracy, reliability, completeness or suitability for any particular purpose and disclaims all responsibility and all liability (including without limitation, liability in negligence) for all expenses, losses, damages (including indirect or consequential damage) and costs which you might incur as a result of the data being inaccurate or incomplete in any way and for any reason.

© The State of Queensland (Department of Natural Resources and Mines) (2017)  
© Brisbane City Council (2017)

Projection: Map Grid of Australia, Zone 56  
Horizontal Datum: Geocentric Datum of Australia 1994




Approximate Scale @ A3 1:10,000





**DRAFT**









**Future infrastructure**

-  Ferry terminal - new and upgraded
-  Bikeway
-  RiverWalk

**Existing infrastructure**

-  Ferry terminal
-  Bikeway

**Boundaries**

-  Suburb boundaries
-  Priority infrastructure area
-  APT service catchments
-  Property boundaries
-  Individual network map boundaries
-  Waterways

**NOTES**

This map is notional only and should not be used for interpreting City Plan provisions relating to specific sites. To properly interpret the maps, the planning scheme must be referred to.

Active and Public Transport (APT) consists of the Pathway and Ferry networks.

Not adopted by Council.

Based on Cadastral Data provided with the permission of the Department of Natural Resources and Mines.

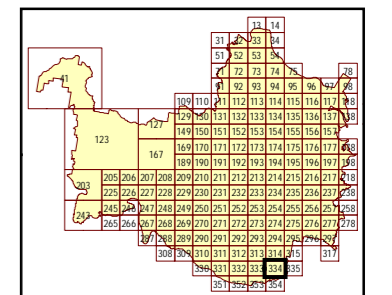
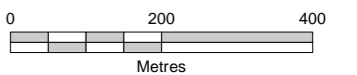
While every care is taken to ensure the accuracy of this data, the Brisbane City Council and the copyright owners, in permitting the use of this data, make no representations or warranties about its accuracy, reliability, completeness or suitability for any particular purpose and disclaims all responsibility and all liability (including without limitation, liability in negligence) for all expenses, losses, damages (including indirect or consequential damage) and costs which you might incur as a result of the data being inaccurate or incomplete in any way and for any reason.

© The State of Queensland (Department of Natural Resources and Mines) (2017)  
© Brisbane City Council (2017)

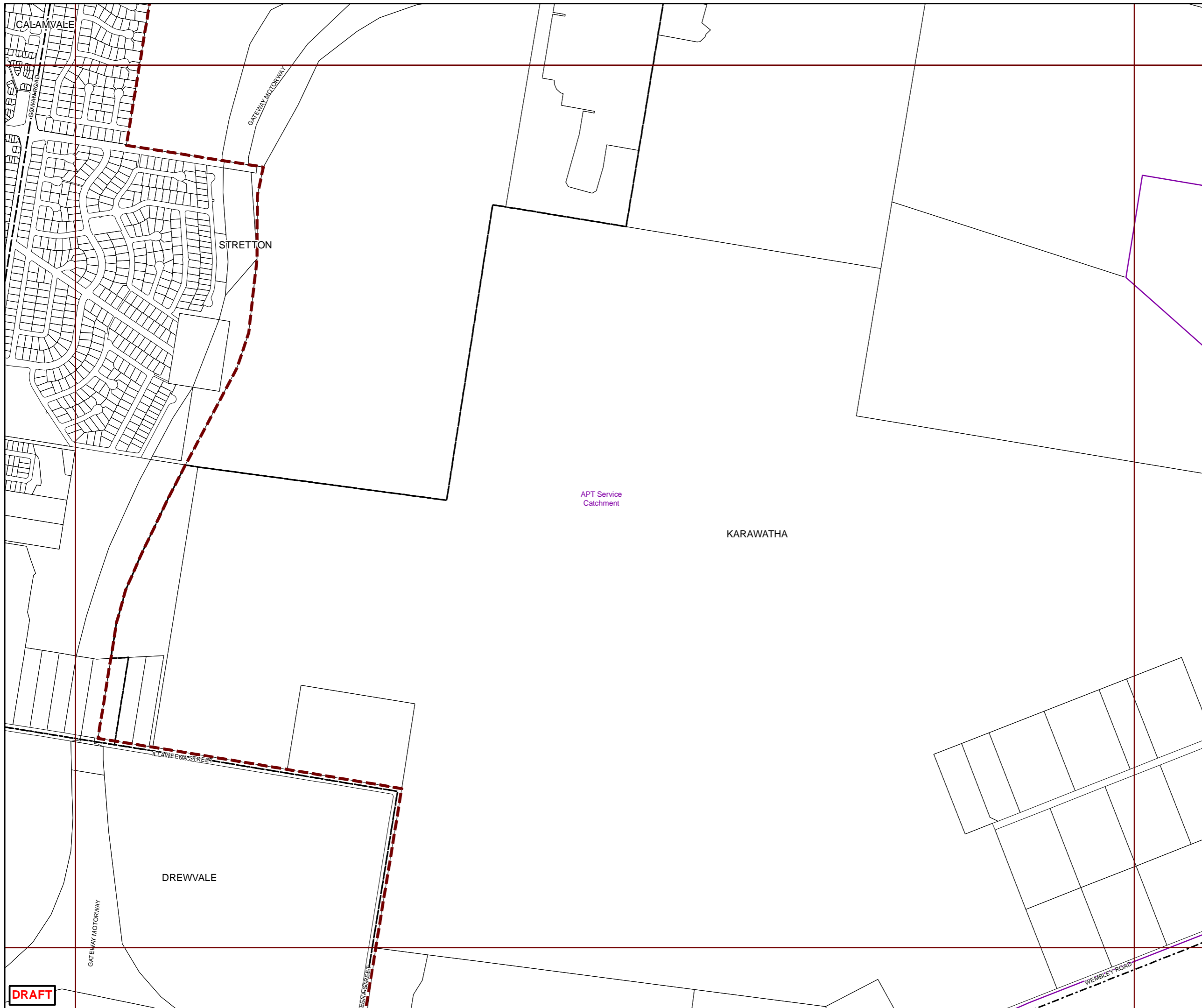


Projection: Map Grid of Australia, Zone 56  
Horizontal Datum: Geocentric Datum of Australia 1994

Approximate Scale @ A3 1:10,000



Plans for Trunk Infrastructure  
Active and Public Transport  
Network - Map APT334



**DRAFT**





**Future infrastructure**

Ferry terminal - new and upgraded

Bikeway

RiverWalk

**Existing infrastructure**

Ferry terminal

Bikeway

**Boundaries**

Suburb boundaries

Priority infrastructure area

APT service catchments

Property boundaries

Individual network map boundaries

Waterways

**NOTES**

This map is notional only and should not be used for interpreting City Plan provisions relating to specific sites. To properly interpret the maps, the planning scheme must be referred to.

Active and Public Transport (APT) consists of the Pathway and Ferry networks.

Not adopted by Council.

Based on Cadastral Data provided with the permission of the Department of Natural Resources and Mines.

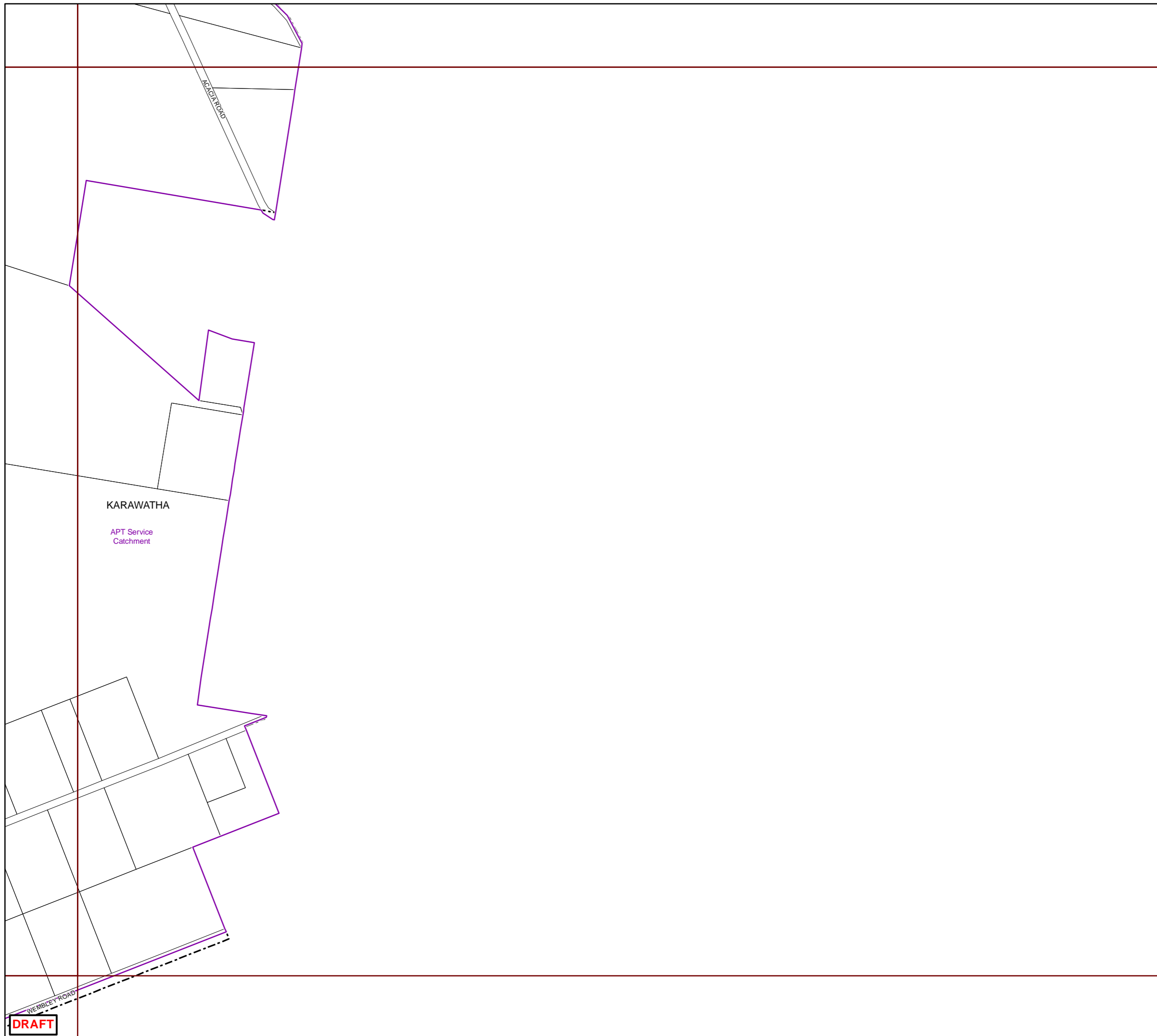
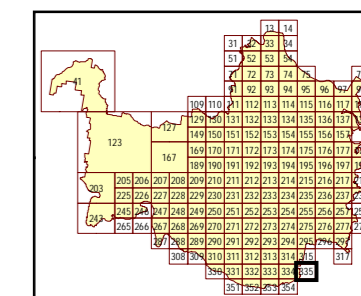
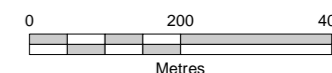
While every care is taken to ensure the accuracy of this data, the Brisbane City Council and the copyright owners, in permitting the use of this data, make no representations or warranties about its accuracy, reliability, completeness or suitability for any particular purpose and disclaims all responsibility and all liability (including without limitation, liability in negligence) for all expenses, losses, damages (including indirect or consequential damage) and costs which you might incur as a result of the data being inaccurate or incomplete in any way and for any reason.

© The State of Queensland (Department of Natural Resources and Mines) (2017)  
© Brisbane City Council (2017)



Projection: Map Grid of Australia, Zone 56  
Horizontal Datum: Geocentric Datum of Australia 1994

Approximate Scale @ A3 1:10,000



**DRAFT**



**Future infrastructure**

Ferry terminal - new and upgraded

Bikeway

RiverWalk

**Existing infrastructure**

Ferry terminal

Bikeway

**Boundaries**

Suburb boundaries

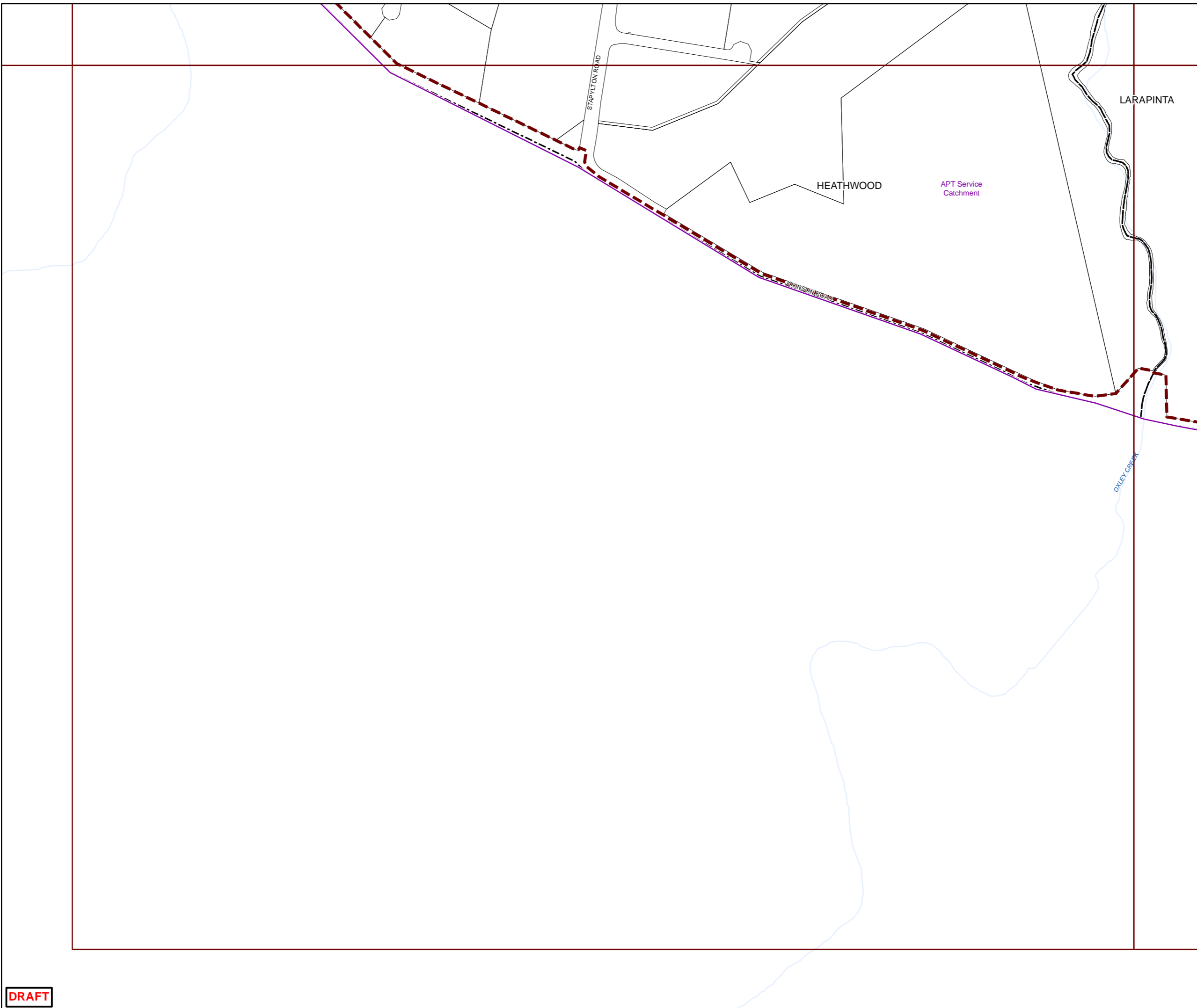
Priority infrastructure area

APT service catchments

Property boundaries

Individual network map boundaries

Waterways



**NOTES**

This map is notional only and should not be used for interpreting City Plan provisions relating to specific sites. To properly interpret the maps, the planning scheme must be referred to.

Active and Public Transport (APT) consists of the Pathway and Ferry networks.

Not adopted by Council.

Based on Cadastral Data provided with the permission of the Department of Natural Resources and Mines.

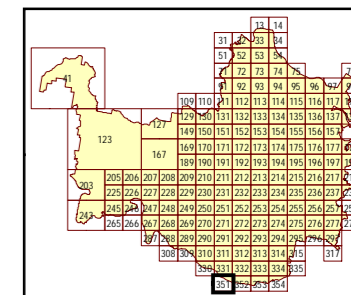
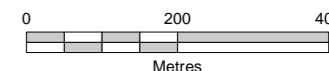
While every care is taken to ensure the accuracy of this data, the Brisbane City Council and the copyright owners, in permitting the use of this data, make no representations or warranties about its accuracy, reliability, completeness or suitability for any particular purpose and disclaims all responsibility and all liability (including without limitation, liability in negligence) for all expenses, losses, damages (including indirect or consequential damage) and costs which you might incur as a result of the data being inaccurate or incomplete in any way and for any reason.

© The State of Queensland (Department of Natural Resources and Mines) (2017)  
© Brisbane City Council (2017)



Projection: Map Grid of Australia, Zone 56  
Horizontal Datum: Geocentric Datum of Australia 1994

Approximate Scale @ A3 1:10,000



Plans for Trunk Infrastructure  
Active and Public Transport  
Network - Map APT351

**DRAFT**



**Future infrastructure**

Ferry terminal - new and upgraded

Bikeway

RiverWalk

**Existing infrastructure**

Ferry terminal

Bikeway

**Boundaries**

Suburb boundaries

Priority infrastructure area

APT service catchments

Property boundaries

Individual network map boundaries

Waterways

**NOTES**

This map is notional only and should not be used for interpreting City Plan provisions relating to specific sites. To properly interpret the maps, the planning scheme must be referred to.

Active and Public Transport (APT) consists of the Pathway and Ferry networks.

Not adopted by Council.

Based on Cadastral Data provided with the permission of the Department of Natural Resources and Mines.

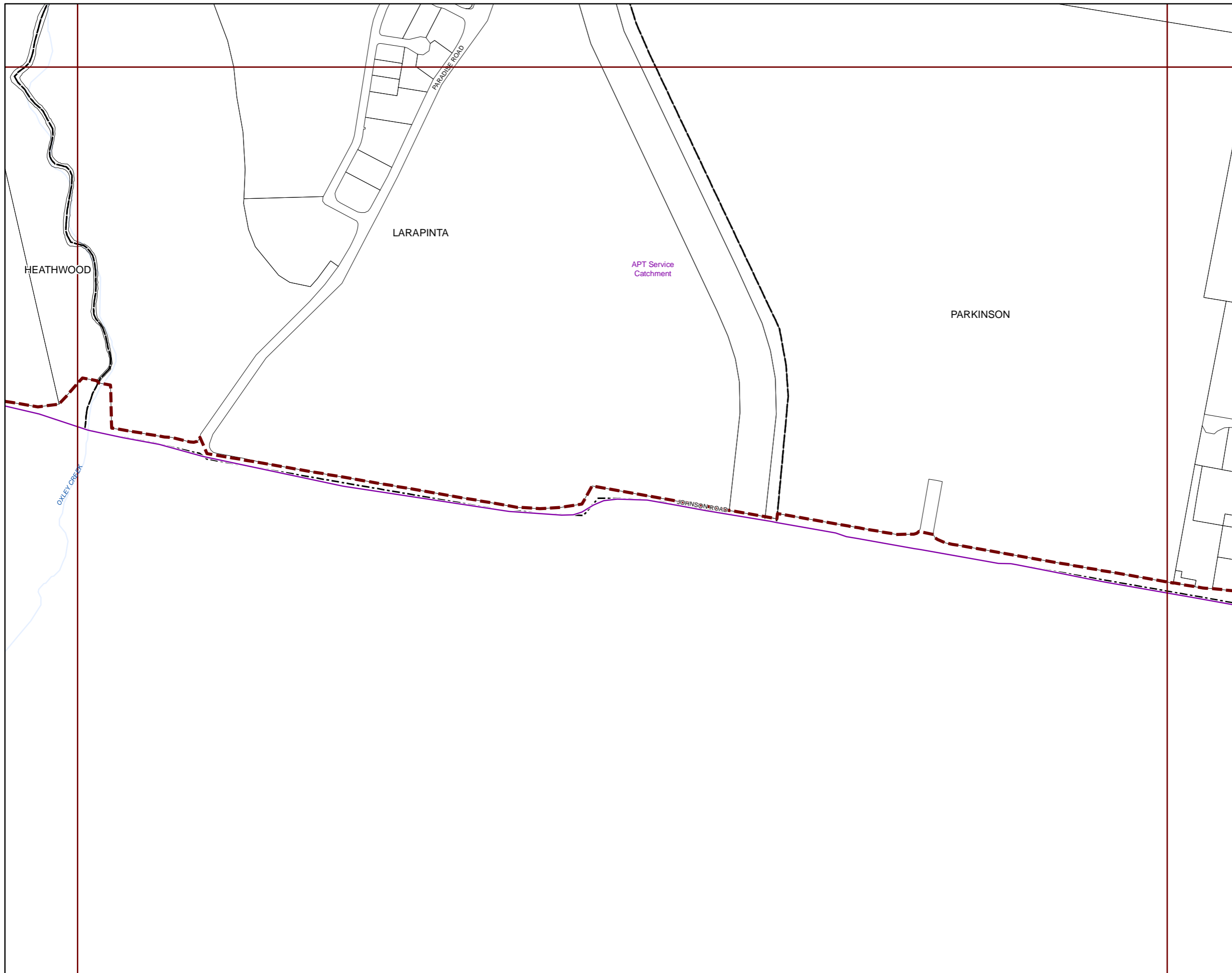
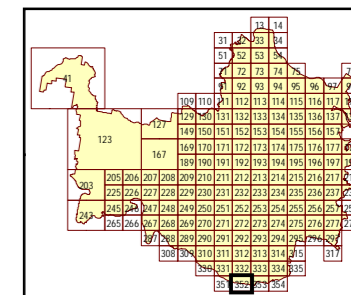
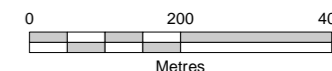
While every care is taken to ensure the accuracy of this data, the Brisbane City Council and the copyright owners, in permitting the use of this data, make no representations or warranties about its accuracy, reliability, completeness or suitability for any particular purpose and disclaims all responsibility and all liability (including without limitation, liability in negligence) for all expenses, losses, damages (including indirect or consequential damage) and costs which you might incur as a result of the data being inaccurate or incomplete in any way and for any reason.

© The State of Queensland (Department of Natural Resources and Mines) (2017)  
© Brisbane City Council (2017)



Projection: Map Grid of Australia, Zone 56  
Horizontal Datum: Geocentric Datum of Australia 1994

Approximate Scale @ A3 1:10,000



**DRAFT**



**Future infrastructure**

Ferry terminal - new and upgraded

Bikeway

RiverWalk

**Existing infrastructure**

Ferry terminal

Bikeway

**Boundaries**

Suburb boundaries

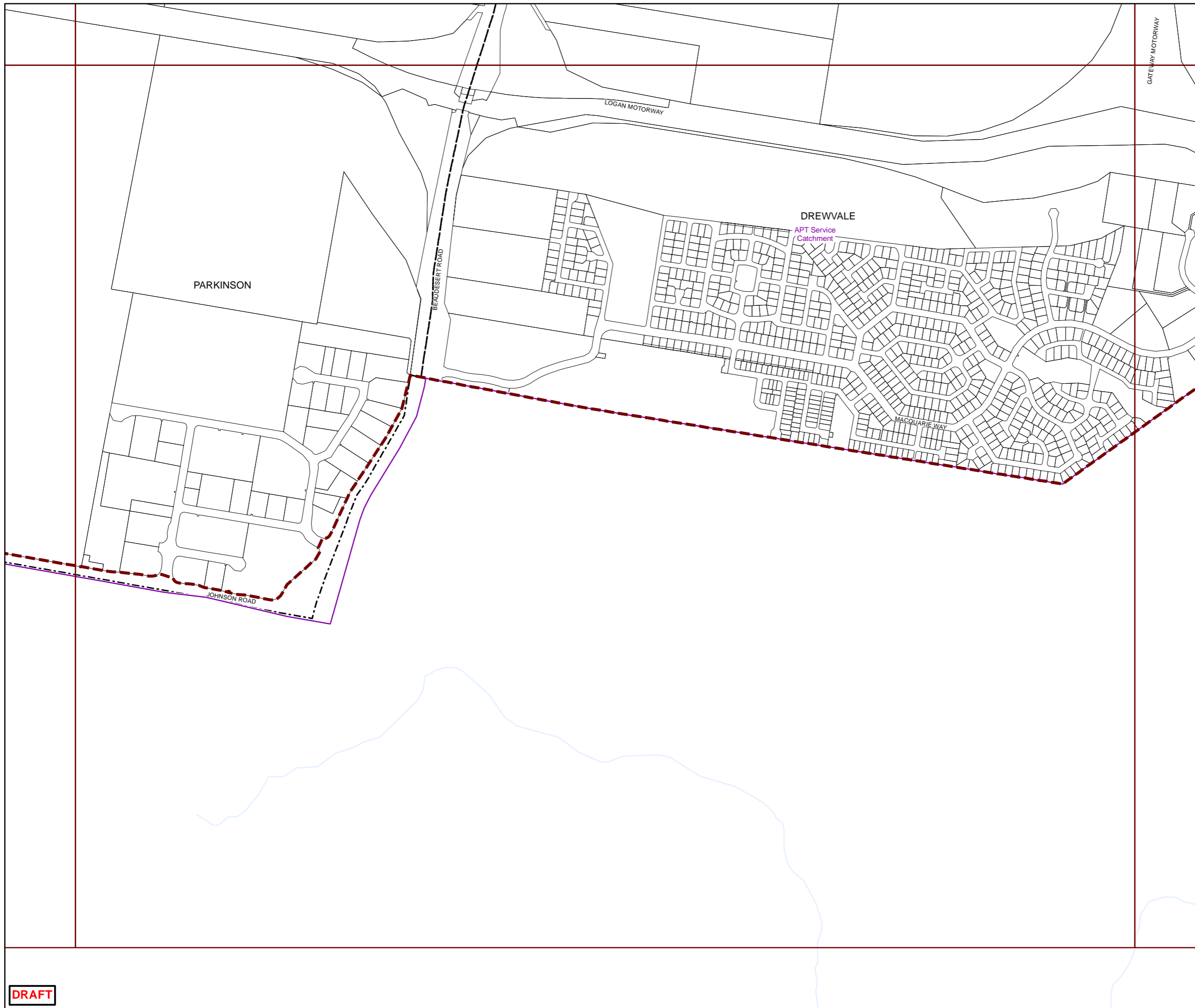
Priority infrastructure area

APT service catchments

Property boundaries

Individual network map boundaries

Waterways



**NOTES**

This map is notional only and should not be used for interpreting City Plan provisions relating to specific sites. To properly interpret the maps, the planning scheme must be referred to.

Active and Public Transport (APT) consists of the Pathway and Ferry networks.

Not adopted by Council.

Based on Cadastral Data provided with the permission of the Department of Natural Resources and Mines.

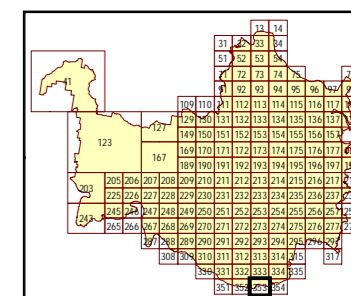
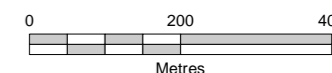
While every care is taken to ensure the accuracy of this data, the Brisbane City Council and the copyright owners, in permitting the use of this data, make no representations or warranties about its accuracy, reliability, completeness or suitability for any particular purpose and disclaims all responsibility and all liability (including without limitation, liability in negligence) for all expenses, losses, damages (including indirect or consequential damage) and costs which you might incur as a result of the data being inaccurate or incomplete in any way and for any reason.

© The State of Queensland (Department of Natural Resources and Mines) (2017)  
© Brisbane City Council (2017)



Projection: Map Grid of Australia, Zone 56  
Horizontal Datum: Geocentric Datum of Australia 1994

Approximate Scale @ A3 1:10,000



**DRAFT**



**Future infrastructure**

Ferry terminal - new and upgraded

Bikeway

RiverWalk

**Existing infrastructure**

Ferry terminal

Bikeway

**Boundaries**

Suburb boundaries

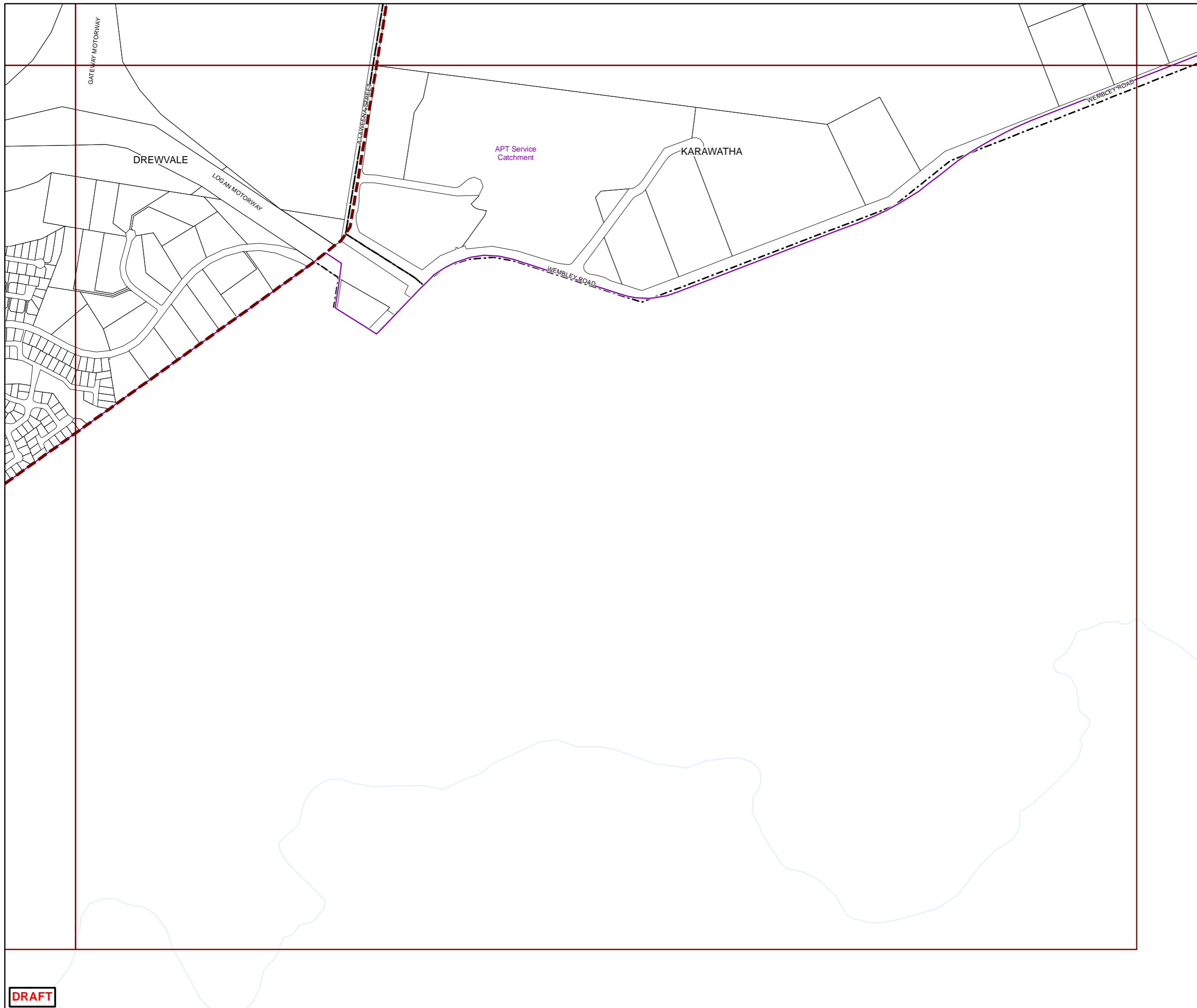
Priority infrastructure area

APT service catchments

Property boundaries

Individual network map boundaries

Waterways



**NOTES**

This map is notional only and should not be used for interpreting City Plan provisions relating to specific sites. To properly interpret the maps, the planning scheme must be referred to.

Active and Public Transport (APT) consists of the Pathway and Ferry networks.

Not adopted by Council.

Based on Cadastral Data provided with the permission of the Department of Natural Resources and Mines.

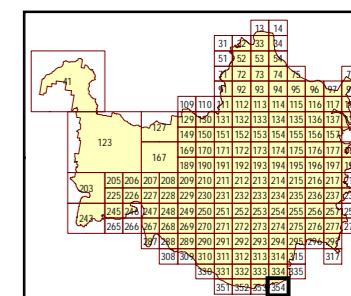
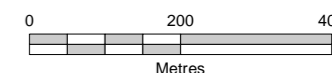
While every care is taken to ensure the accuracy of this data, the Brisbane City Council and the copyright owners, in permitting the use of this data, make no representations or warranties about its accuracy, reliability, completeness or suitability for any particular purpose and disclaims all responsibility and all liability (including without limitation, liability in negligence) for all expenses, losses, damages (including indirect or consequential damage) and costs which you might incur as a result of the data being inaccurate or incomplete in any way and for any reason.

© The State of Queensland (Department of Natural Resources and Mines) (2017)  
© Brisbane City Council (2017)



Projection: Map Grid of Australia, Zone 56  
Horizontal Datum: Geocentric Datum of Australia 1994

Approximate Scale @ A3 1:10,000



**DRAFT**