



Future infrastructure

- Community facility - specific location
- Community facility - indicative location
- Park acquisition - specific location
- Park acquisition - indicative location
- Park upgrade - specific location
- Park embellishment - specific location
- Corridor link park acquisition - specific location
- Corridor link park acquisition - indicative location

Existing infrastructure

- Community facility
- Trunk park
- Non-trunk park

Boundaries

- Suburb boundaries
- Priority infrastructure area
- Public Parks service catchments
- Land for Community Facilities service catchments
- Property boundaries
- Individual network map boundaries
- Waterways

NOTES

This map is notional only and should not be used for interpreting City Plan provisions relating to specific sites. To properly interpret the maps, the planning scheme must be referred to.

Not adopted by Council.

Based on Cadastral Data provided with the permission of the Department of Natural Resources and Mines.

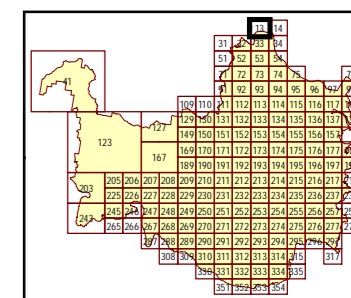
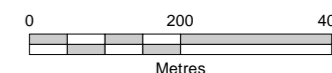
While every care is taken to ensure the accuracy of this data, the Brisbane City Council and the copyright owners, in permitting the use of this data, make no representations or warranties about its accuracy, reliability, completeness or suitability for any particular purpose and disclaims all responsibility and all liability (including without limitation, liability in negligence) for all expenses, losses, damages (including indirect or consequential damage) and costs which you might incur as a result of the data being inaccurate or incomplete in any way and for any reason.

© The State of Queensland (Department of Natural Resources and Mines) (2017)
© Brisbane City Council (2017)



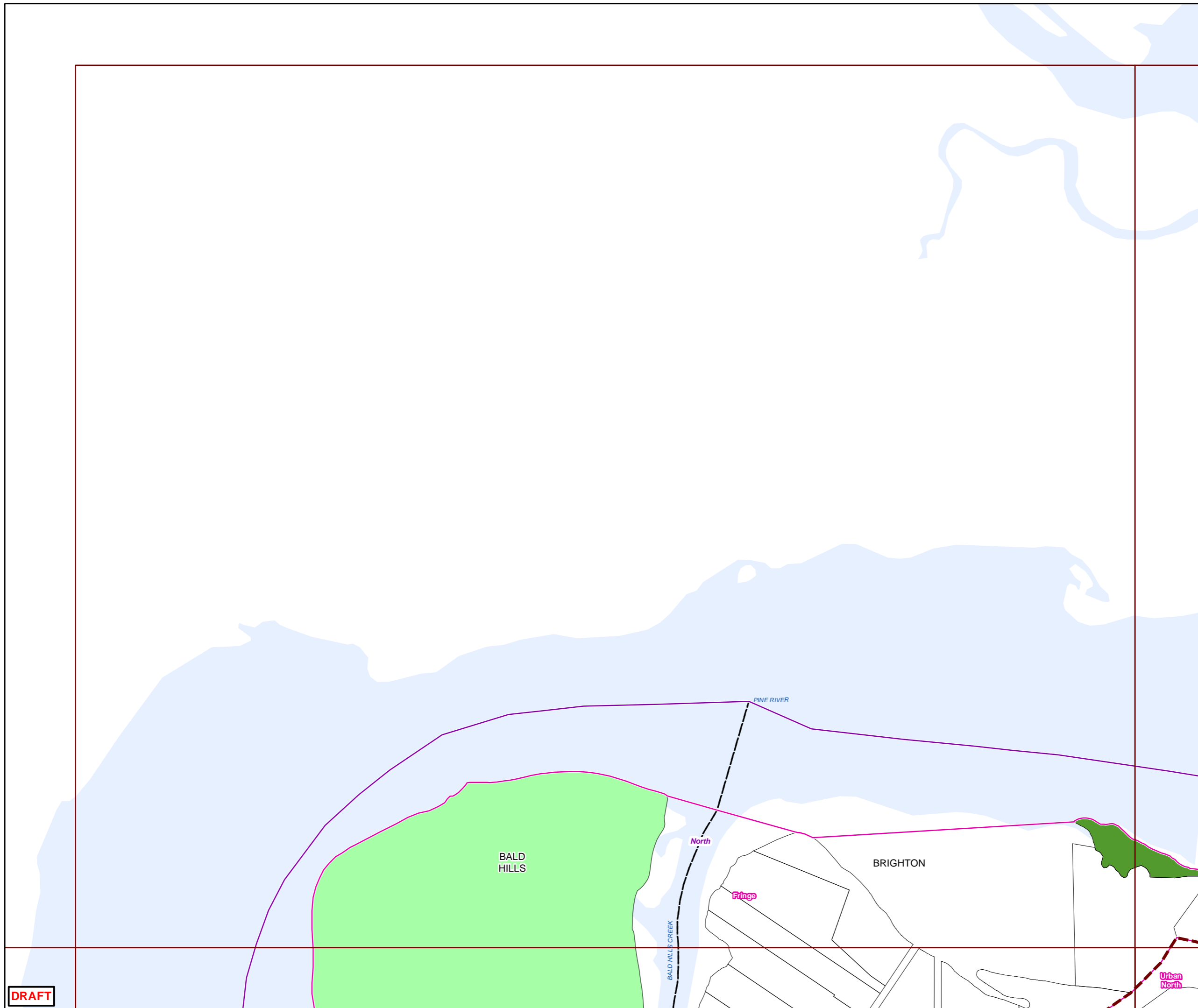
Projection: Map Grid of Australia, Zone 56
Horizontal Datum: Geocentric Datum of Australia 1994

Approximate Scale @ A3 1:10,000



Plans for Trunk Infrastructure
Public Parks &
Land for Community Facilities
Network Map PCF13

DRAFT





Future infrastructure

- Community facility - specific location
- Community facility - indicative location
- Park acquisition - specific location
- Park acquisition - indicative location
- Park upgrade - specific location
- Park embellishment - specific location
- Corridor link park acquisition - specific location
- Corridor link park acquisition - indicative location

Existing infrastructure

- Community facility
- Trunk park
- Non-trunk park

Boundaries

- Suburb boundaries
- Priority infrastructure area
- Public Parks service catchments
- Land for Community Facilities service catchments
- Property boundaries
- Individual network map boundaries
- Waterways

NOTES

This map is notional only and should not be used for interpreting City Plan provisions relating to specific sites. To properly interpret the maps, the planning scheme must be referred to.

Not adopted by Council.

Based on Cadastral Data provided with the permission of the Department of Natural Resources and Mines.

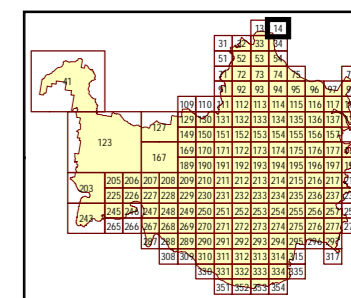
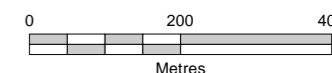
While every care is taken to ensure the accuracy of this data, the Brisbane City Council and the copyright owners, in permitting the use of this data, make no representations or warranties about its accuracy, reliability, completeness or suitability for any particular purpose and disclaims all responsibility and all liability (including without limitation, liability in negligence) for all expenses, losses, damages (including indirect or consequential damage) and costs which you might incur as a result of the data being inaccurate or incomplete in any way and for any reason.

© The State of Queensland (Department of Natural Resources and Mines) (2017)
© Brisbane City Council (2017)

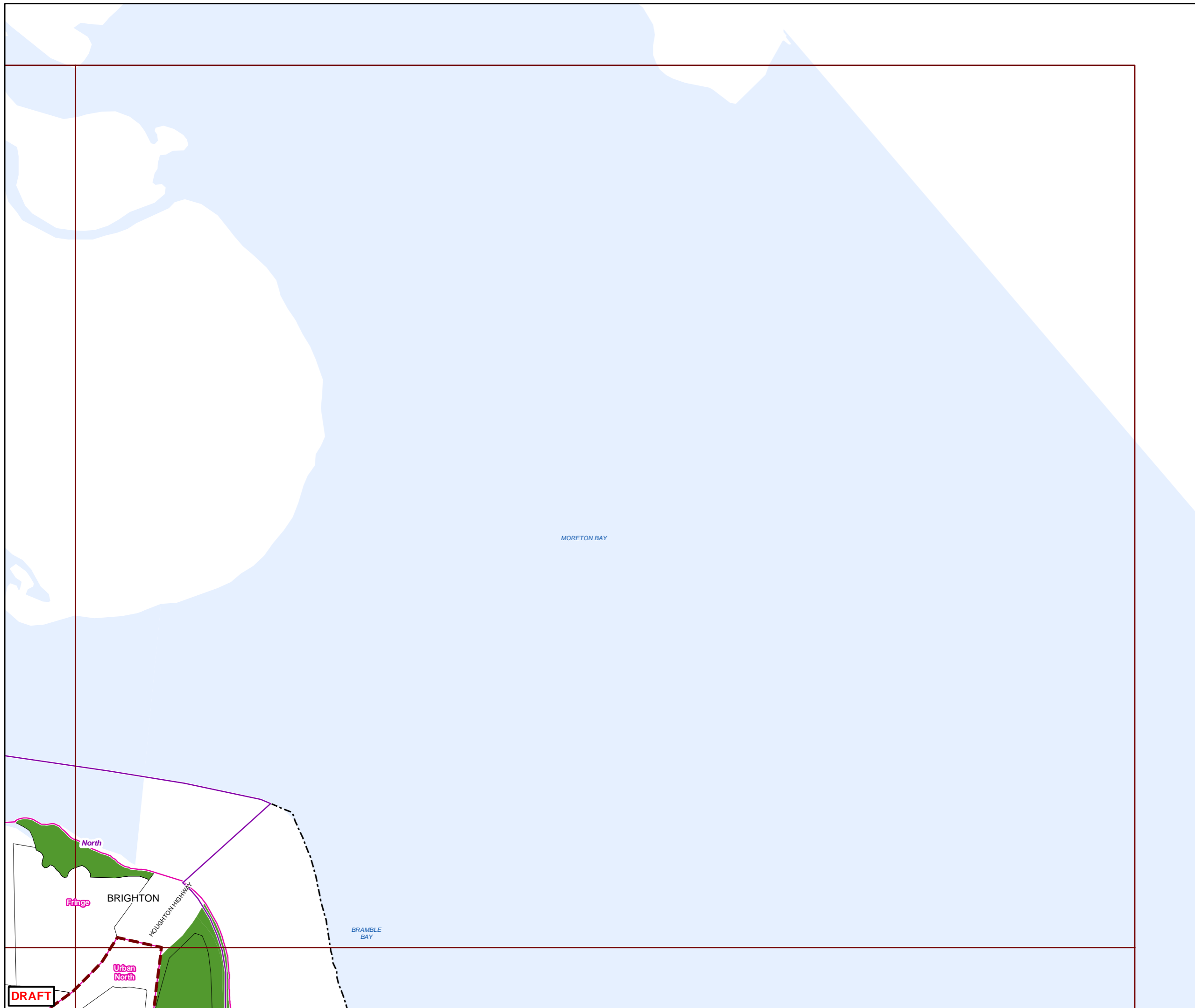


Projection: Map Grid of Australia, Zone 56
Horizontal Datum: Geocentric Datum of Australia 1994

Approximate Scale @ A3 1:10,000



Plans for Trunk Infrastructure
Public Parks &
Land for Community Facilities
Network Map PCF14





Future infrastructure

- Community facility - specific location
- Community facility - indicative location
- Park acquisition - specific location
- Park acquisition - indicative location
- Park upgrade - specific location
- Park embellishment - specific location
- Corridor link park acquisition - specific location
- Corridor link park acquisition - indicative location

Existing infrastructure

- Community facility
- Trunk park
- Non-trunk park

Boundaries

- Suburb boundaries
- Priority infrastructure area
- Public Parks service catchments
- Land for Community Facilities service catchments
- Property boundaries
- Individual network map boundaries
- Waterways

NOTES

This map is notional only and should not be used for interpreting City Plan provisions relating to specific sites. To properly interpret the maps, the planning scheme must be referred to.

Not adopted by Council.

Based on Cadastral Data provided with the permission of the Department of Natural Resources and Mines.

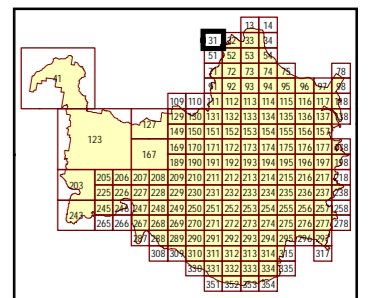
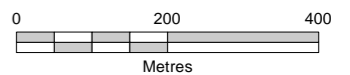
While every care is taken to ensure the accuracy of this data, the Brisbane City Council and the copyright owners, in permitting the use of this data, make no representations or warranties about its accuracy, reliability, completeness or suitability for any particular purpose and disclaims all responsibility and all liability (including without limitation, liability in negligence) for all expenses, losses, damages (including indirect or consequential damage) and costs which you might incur as a result of the data being inaccurate or incomplete in any way and for any reason.

© The State of Queensland (Department of Natural Resources and Mines) (2017)
© Brisbane City Council (2017)



Projection: Map Grid of Australia, Zone 56
Horizontal Datum: Geocentric Datum of Australia 1994

Approximate Scale @ A3 1:10,000



Plans for Trunk Infrastructure
Public Parks &
Land for Community Facilities
Network Map PCF31

DRAFT



Future infrastructure

- Community facility - specific location
- Community facility - indicative location
- Park acquisition - specific location
- Park acquisition - indicative location
- Park upgrade - specific location
- Park embellishment - specific location
- Corridor link park acquisition - specific location
- Corridor link park acquisition - indicative location

Existing infrastructure

- Community facility
- Trunk park
- Non-trunk park

Boundaries

- Suburb boundaries
- Priority infrastructure area
- Public Parks service catchments
- Land for Community Facilities service catchments
- Property boundaries
- Individual network map boundaries
- Waterways

NOTES

This map is notional only and should not be used for interpreting City Plan provisions relating to specific sites. To properly interpret the maps, the planning scheme must be referred to.

Not adopted by Council.

Based on Cadastral Data provided with the permission of the Department of Natural Resources and Mines.

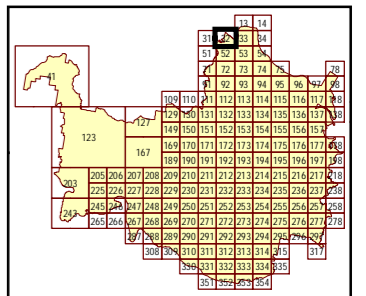
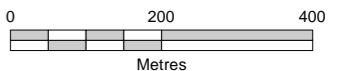
While every care is taken to ensure the accuracy of this data, the Brisbane City Council and the copyright owners, in permitting the use of this data, make no representations or warranties about its accuracy, reliability, completeness or suitability for any particular purpose and disclaims all responsibility and all liability (including without limitation, liability in negligence) for all expenses, losses, damages (including indirect or consequential damage) and costs which you might incur as a result of the data being inaccurate or incomplete in any way and for any reason.

© The State of Queensland (Department of Natural Resources and Mines) (2017)
© Brisbane City Council (2017)

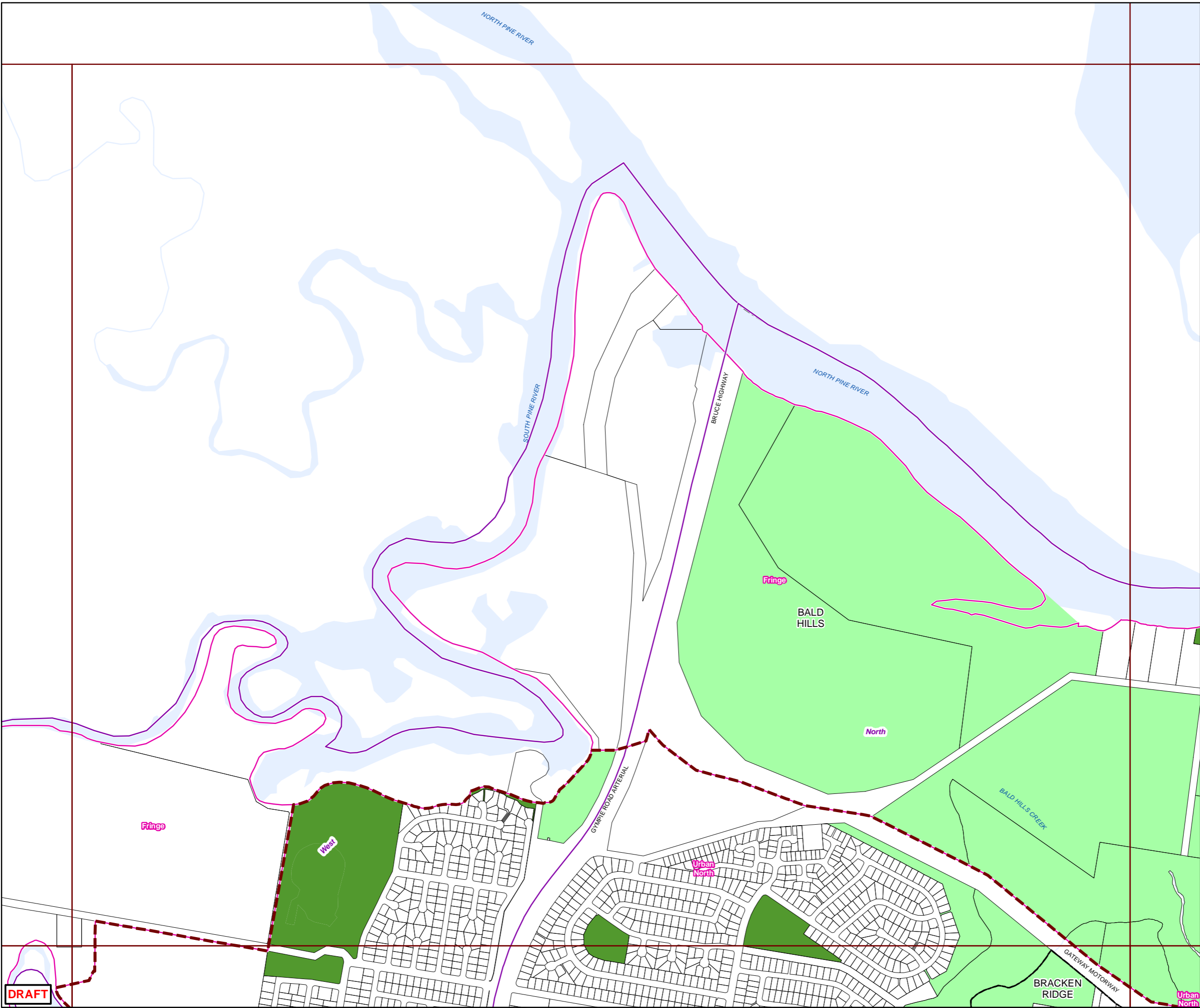


Projection: Map Grid of Australia, Zone 56
Horizontal Datum: Geocentric Datum of Australia 1994

Approximate Scale @ A3 1:10,000



Plans for Trunk Infrastructure
Public Parks &
Land for Community Facilities
Network Map PCF32





Future infrastructure

- Community facility - specific location
- Community facility - indicative location
- Park acquisition - specific location
- Park acquisition - indicative location
- Park upgrade - specific location
- Park embellishment - specific location
- Corridor link park acquisition - specific location
- Corridor link park acquisition - indicative location

Existing infrastructure

- Community facility
- Trunk park
- Non-trunk park

Boundaries

- Suburb boundaries
- Priority infrastructure area
- Public Parks service catchments
- Land for Community Facilities service catchments
- Property boundaries
- Individual network map boundaries
- Waterways

NOTES

This map is notional only and should not be used for interpreting City Plan provisions relating to specific sites. To properly interpret the maps, the planning scheme must be referred to.

Not adopted by Council.

Based on Cadastral Data provided with the permission of the Department of Natural Resources and Mines.

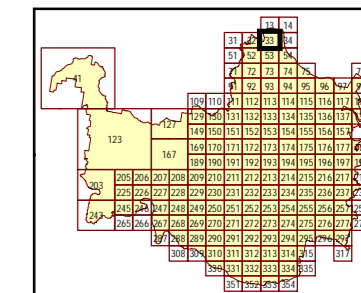
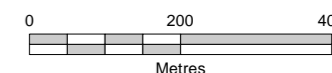
While every care is taken to ensure the accuracy of this data, the Brisbane City Council and the copyright owners, in permitting the use of this data, make no representations or warranties about its accuracy, reliability, completeness or suitability for any particular purpose and disclaims all responsibility and all liability (including without limitation, liability in negligence) for all expenses, losses, damages (including indirect or consequential damage) and costs which you might incur as a result of the data being inaccurate or incomplete in any way and for any reason.

© The State of Queensland (Department of Natural Resources and Mines) (2017)
© Brisbane City Council (2017)

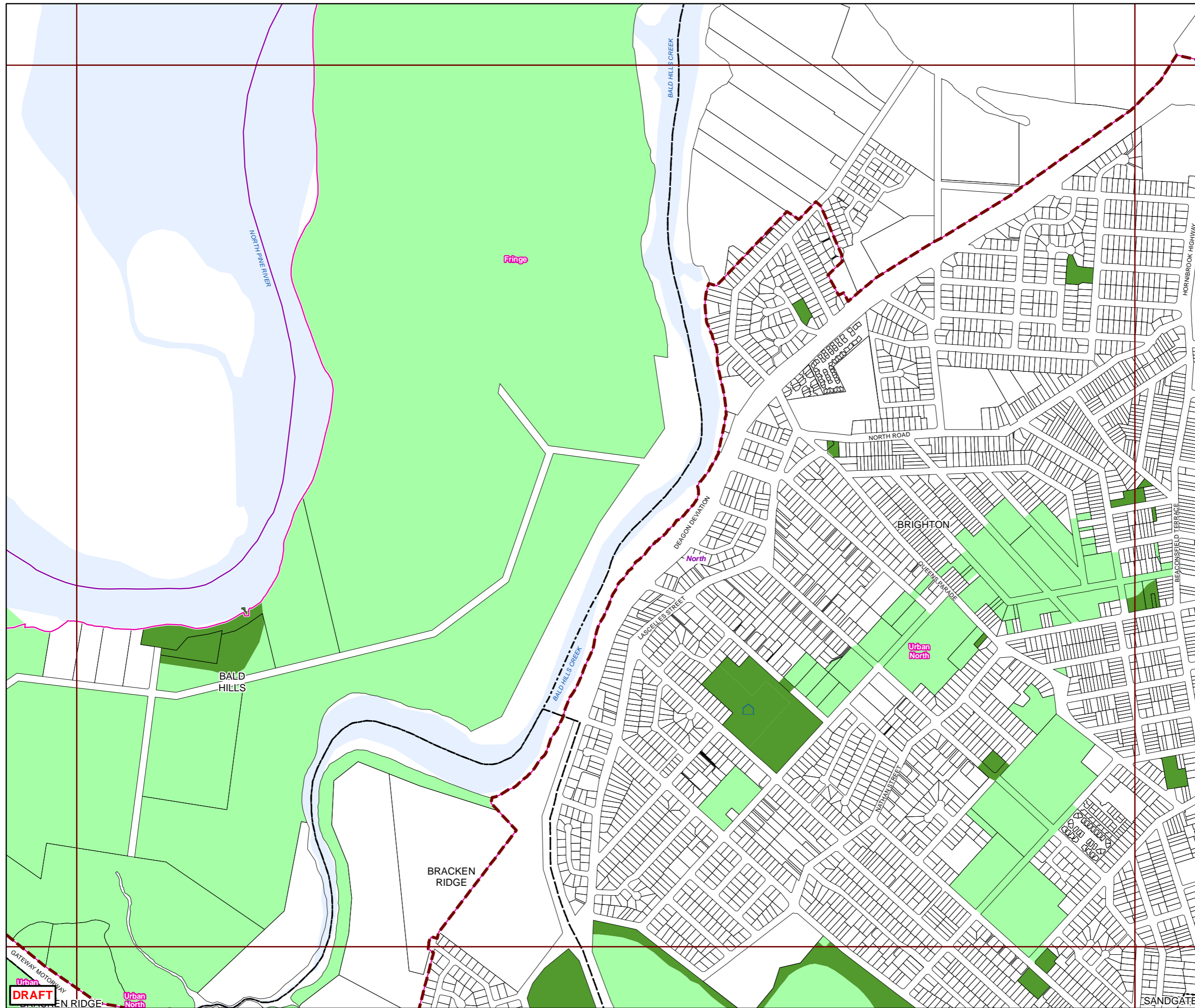


Projection: Map Grid of Australia, Zone 56
Horizontal Datum: Geocentric Datum of Australia 1994

Approximate Scale @ A3 1:10,000



Plans for Trunk Infrastructure
Public Parks &
Land for Community Facilities
Network Map PCF33



DRAFT
Urban North
Urban North
Urban North



BRISBANE CITY
City Plan
Local Government
Infrastructure Plan

Future infrastructure

- Community facility - specific location
- Community facility - indicative location
- Park acquisition - specific location
- Park acquisition - indicative location
- Park upgrade - specific location
- Park embellishment - specific location
- Corridor link park acquisition - specific location
- Corridor link park acquisition - indicative location

Existing infrastructure

- Community facility
 - Trunk park
 - Non-trunk park
- Boundaries**
- Suburb boundaries
 - Priority infrastructure area
 - Public Parks service catchments
 - Land for Community Facilities service catchments
 - Property boundaries
 - Individual network map boundaries
 - Waterways

NOTES

This map is notional only and should not be used for interpreting City Plan provisions relating to specific sites. To properly interpret the maps, the planning scheme must be referred to.

Not adopted by Council.

Based on Cadastral Data provided with the permission of the Department of Natural Resources and Mines.

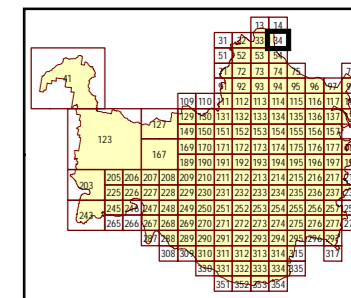
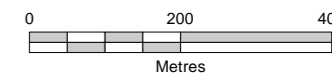
While every care is taken to ensure the accuracy of this data, the Brisbane City Council and the copyright owners, in permitting the use of this data, make no representations or warranties about its accuracy, reliability, completeness or suitability for any particular purpose and disclaims all responsibility and all liability (including without limitation, liability in negligence) for all expenses, losses, damages (including indirect or consequential damage) and costs which you might incur as a result of the data being inaccurate or incomplete in any way and for any reason.

© The State of Queensland (Department of Natural Resources and Mines) (2017)
© Brisbane City Council (2017)

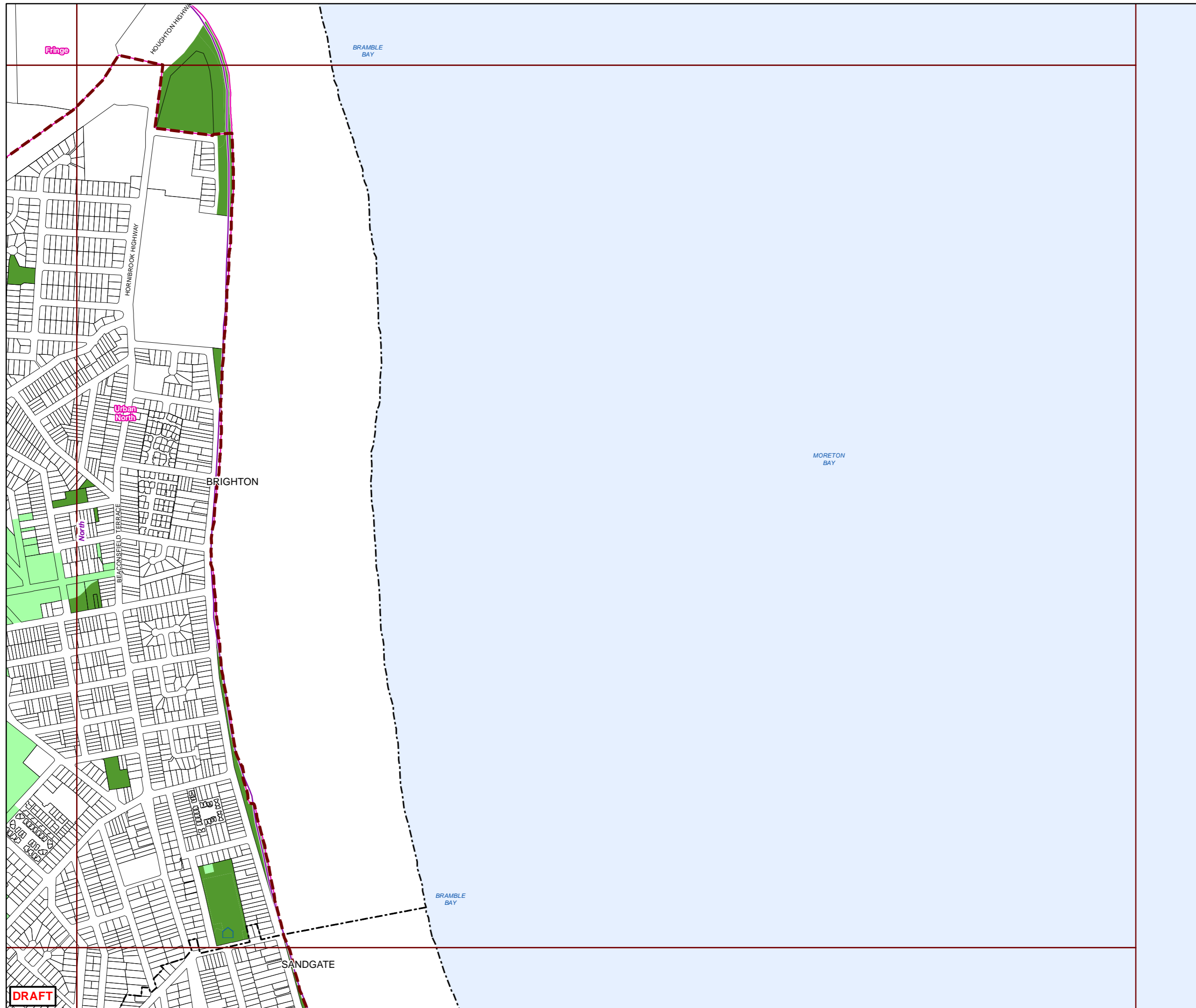


Projection: Map Grid of Australia, Zone 56
Horizontal Datum: Geocentric Datum of Australia 1994

Approximate Scale @ A3 1:10,000



Plans for Trunk Infrastructure
Public Parks &
Land for Community Facilities
Network Map PCF34



DRAFT



Future infrastructure

- Community facility - specific location
- Community facility - indicative location
- Park acquisition - specific location
- Park acquisition - indicative location
- Park upgrade - specific location
- Park embellishment - specific location
- Corridor link park acquisition - specific location
- Corridor link park acquisition - indicative location

Existing infrastructure

- Community facility
- Trunk park
- Non-trunk park

Boundaries

- Suburb boundaries
- Priority infrastructure area
- Public Parks service catchments
- Land for Community Facilities service catchments
- Property boundaries
- Individual network map boundaries
- Waterways

NOTES

This map is notional only and should not be used for interpreting City Plan provisions relating to specific sites. To properly interpret the maps, the planning scheme must be referred to.

Not adopted by Council.

Based on Cadastral Data provided with the permission of the Department of Natural Resources and Mines.

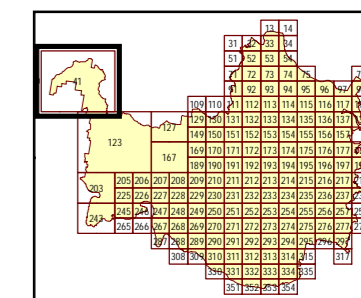
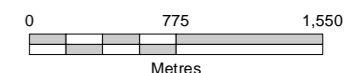
While every care is taken to ensure the accuracy of this data, the Brisbane City Council and the copyright owners, in permitting the use of this data, make no representations or warranties about its accuracy, reliability, completeness or suitability for any particular purpose and disclaims all responsibility and all liability (including without limitation, liability in negligence) for all expenses, losses, damages (including indirect or consequential damage) and costs which you might incur as a result of the data being inaccurate or incomplete in any way and for any reason.

© The State of Queensland (Department of Natural Resources and Mines) (2017)
© Brisbane City Council (2017)



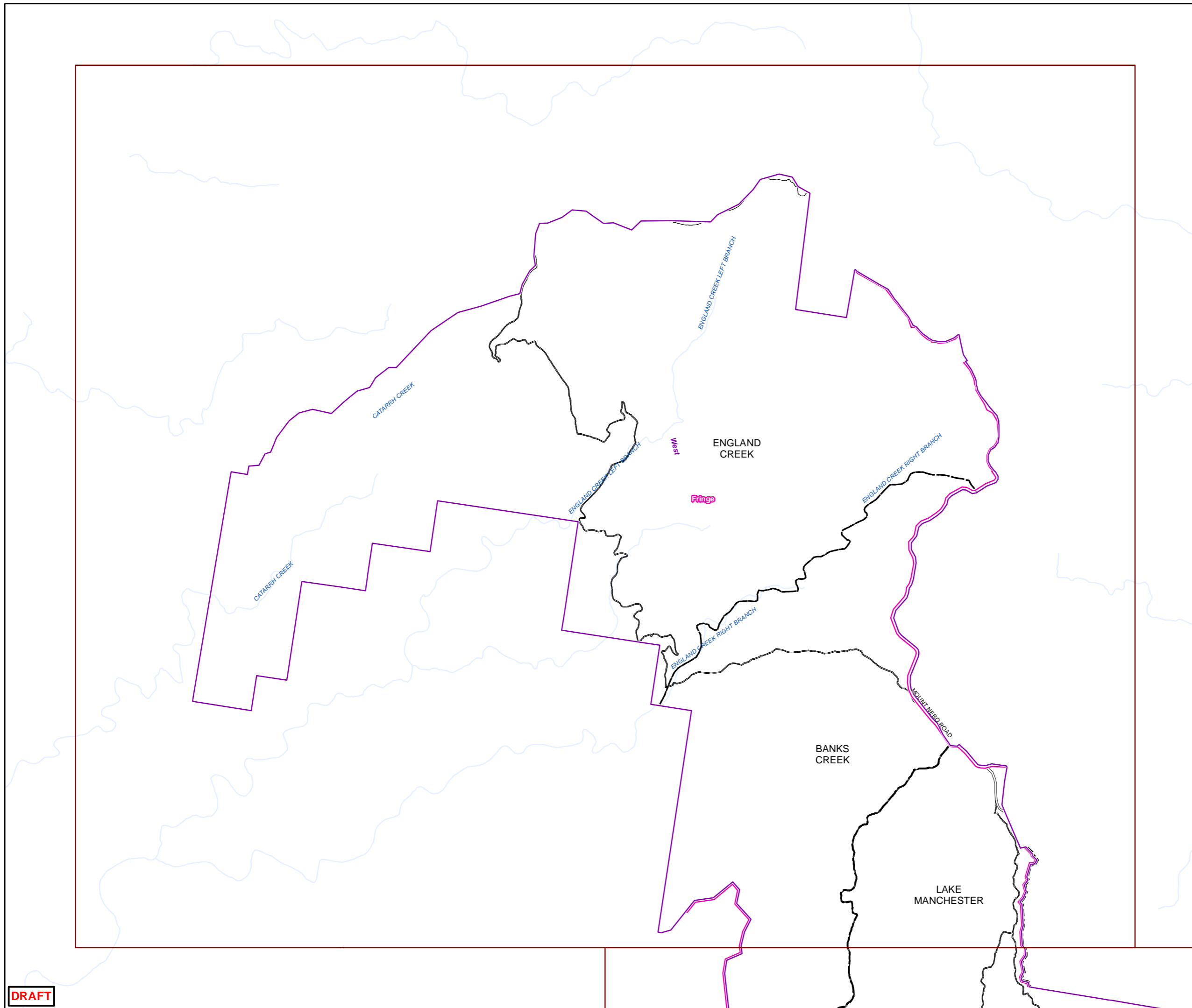
Projection: Map Grid of Australia, Zone 56
Horizontal Datum: Geocentric Datum of Australia 1994

Approximate Scale @ A3 1:40,000



Plans for Trunk Infrastructure
Public Parks &
Land for Community Facilities
Network Map PCF41

DRAFT





BRISBANE CITY
City Plan
Local Government
Infrastructure Plan

Future infrastructure

- Community facility - specific location
- Community facility - indicative location
- Park acquisition - specific location
- Park acquisition - indicative location
- Park upgrade - specific location
- Park embellishment - specific location
- Corridor link park acquisition - specific location
- Corridor link park acquisition - indicative location

Existing infrastructure

- Community facility
- Trunk park
- Non-trunk park

Boundaries

- Suburb boundaries
- Priority infrastructure area
- Public Parks service catchments
- Land for Community Facilities service catchments
- Property boundaries
- Individual network map boundaries
- Waterways

NOTES

This map is notional only and should not be used for interpreting City Plan provisions relating to specific sites. To properly interpret the maps, the planning scheme must be referred to.

Not adopted by Council.

Based on Cadastral Data provided with the permission of the Department of Natural Resources and Mines.

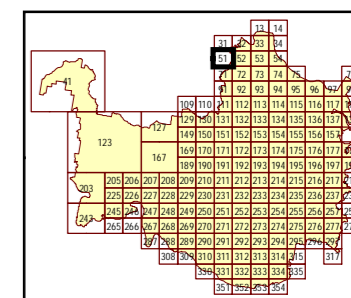
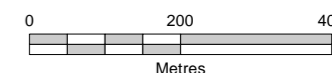
While every care is taken to ensure the accuracy of this data, the Brisbane City Council and the copyright owners, in permitting the use of this data, make no representations or warranties about its accuracy, reliability, completeness or suitability for any particular purpose and disclaims all responsibility and all liability (including without limitation, liability in negligence) for all expenses, losses, damages (including indirect or consequential damage) and costs which you might incur as a result of the data being inaccurate or incomplete in any way and for any reason.

© The State of Queensland (Department of Natural Resources and Mines) (2017)
© Brisbane City Council (2017)



Projection: Map Grid of Australia, Zone 56
Horizontal Datum: Geocentric Datum of Australia 1994

Approximate Scale @ A3 1:10,000



Plans for Trunk Infrastructure
Public Parks &
Land for Community Facilities
Network Map PCF51

DRAFT





BRISBANE CITY
City Plan
Local Government
Infrastructure Plan

Future infrastructure

- Community facility - specific location
- Community facility - indicative location
- Park acquisition - specific location
- Park acquisition - indicative location
- Park upgrade - specific location
- Park embellishment - specific location
- Corridor link park acquisition - specific location
- Corridor link park acquisition - indicative location

Existing infrastructure

- Community facility
- Trunk park
- Non-trunk park

Boundaries

- Suburb boundaries
- Priority infrastructure area
- Public Parks service catchments
- Land for Community Facilities service catchments
- Property boundaries
- Individual network map boundaries
- Waterways

NOTES

This map is notional only and should not be used for interpreting City Plan provisions relating to specific sites. To properly interpret the maps, the planning scheme must be referred to.

Not adopted by Council.

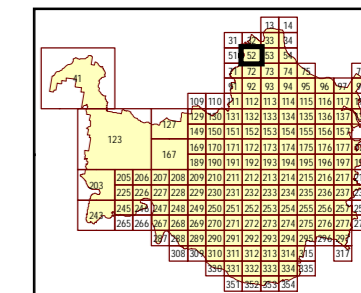
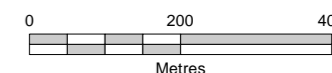
Based on Cadastral Data provided with the permission of the Department of Natural Resources and Mines.

While every care is taken to ensure the accuracy of this data, the Brisbane City Council and the copyright owners, in permitting the use of this data, make no representations or warranties about its accuracy, reliability, completeness or suitability for any particular purpose and disclaims all responsibility and all liability (including without limitation, liability in negligence) for all expenses, losses, damages (including indirect or consequential damage) and costs which you might incur as a result of the data being inaccurate or incomplete in any way and for any reason.

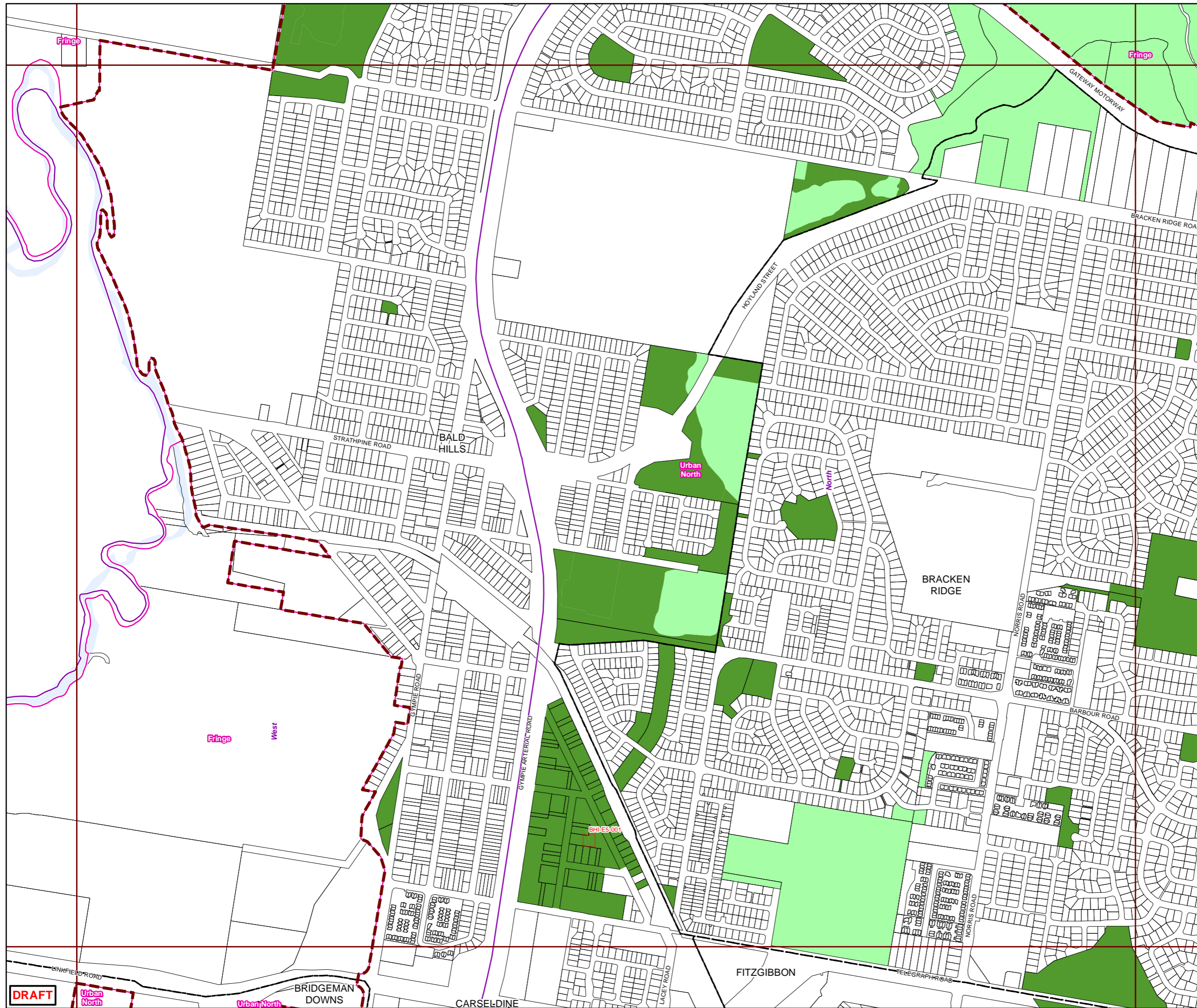
© The State of Queensland (Department of Natural Resources and Mines) (2017)
© Brisbane City Council (2017)

Projection: Map Grid of Australia, Zone 56
Horizontal Datum: Geocentric Datum of Australia 1994

Approximate Scale @ A3 1:10,000



Plans for Trunk Infrastructure
Public Parks &
Land for Community Facilities
Network Map PCF52



DRAFT



BRISBANE CITY
City Plan
Local Government
Infrastructure Plan

Future infrastructure

- Community facility - specific location
- Community facility - indicative location
- Park acquisition - specific location
- Park acquisition - indicative location
- Park upgrade - specific location
- Park embellishment - specific location
- Corridor link park acquisition - specific location
- Corridor link park acquisition - indicative location

Existing infrastructure

- Community facility
- Trunk park
- Non-trunk park

Boundaries

- Suburb boundaries
- Priority infrastructure area
- Public Parks service catchments
- Land for Community Facilities service catchments
- Property boundaries
- Individual network map boundaries
- Waterways

NOTES

This map is notional only and should not be used for interpreting City Plan provisions relating to specific sites. To properly interpret the maps, the planning scheme must be referred to.

Not adopted by Council.

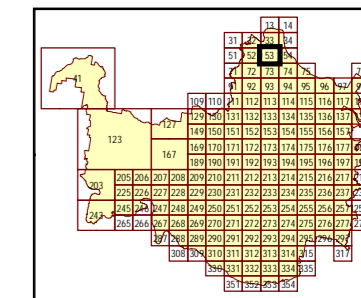
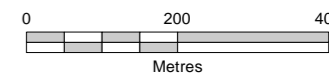
Based on Cadastral Data provided with the permission of the Department of Natural Resources and Mines.

While every care is taken to ensure the accuracy of this data, the Brisbane City Council and the copyright owners, in permitting the use of this data, make no representations or warranties about its accuracy, reliability, completeness or suitability for any particular purpose and disclaims all responsibility and all liability (including without limitation, liability in negligence) for all expenses, losses, damages (including indirect or consequential damage) and costs which you might incur as a result of the data being inaccurate or incomplete in any way and for any reason.

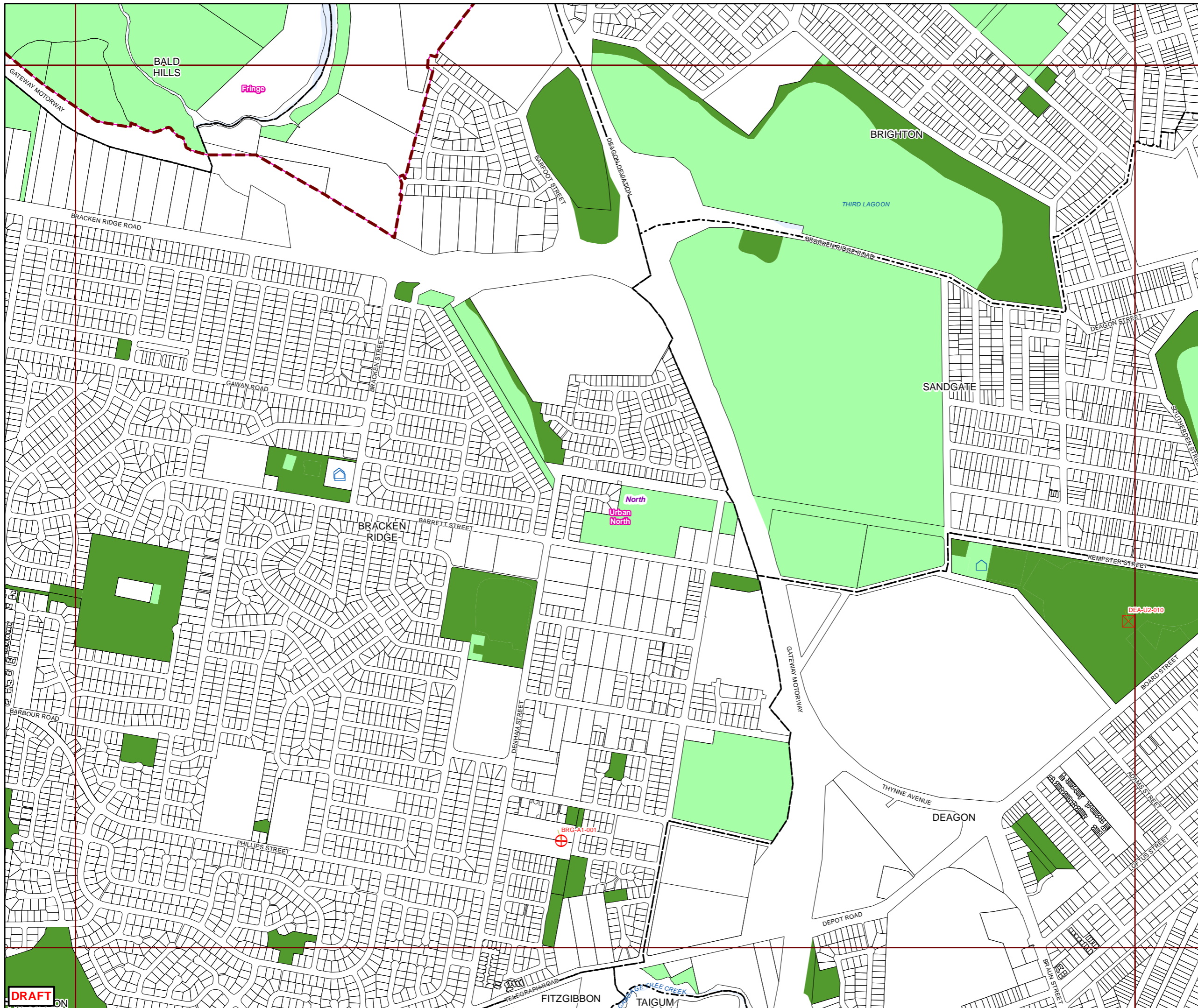
© The State of Queensland (Department of Natural Resources and Mines) (2017)
© Brisbane City Council (2017)

Projection: Map Grid of Australia, Zone 56
Horizontal Datum: Geocentric Datum of Australia 1994

Approximate Scale @ A3 1:10,000



Plans for Trunk Infrastructure
Public Parks &
Land for Community Facilities
Network Map PCF53



DRAFT



Future infrastructure

- Community facility - specific location
- Community facility - indicative location
- Park acquisition - specific location
- Park acquisition - indicative location
- Park upgrade - specific location
- Park embellishment - specific location
- Corridor link park acquisition - specific location
- Corridor link park acquisition - indicative location

Existing infrastructure

- Community facility
- Trunk park
- Non-trunk park

Boundaries

- Suburb boundaries
- Priority infrastructure area
- Public Parks service catchments
- Land for Community Facilities service catchments
- Property boundaries
- Individual network map boundaries
- Waterways

NOTES

This map is notional only and should not be used for interpreting City Plan provisions relating to specific sites. To properly interpret the maps, the planning scheme must be referred to.

Not adopted by Council.

Based on Cadastral Data provided with the permission of the Department of Natural Resources and Mines.

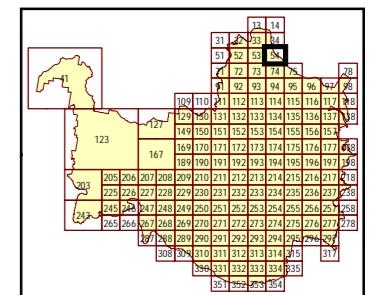
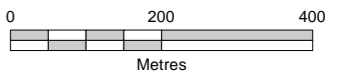
While every care is taken to ensure the accuracy of this data, the Brisbane City Council and the copyright owners, in permitting the use of this data, make no representations or warranties about its accuracy, reliability, completeness or suitability for any particular purpose and disclaims all responsibility and all liability (including without limitation, liability in negligence) for all expenses, losses, damages (including indirect or consequential damage) and costs which you might incur as a result of the data being inaccurate or incomplete in any way and for any reason.

© The State of Queensland (Department of Natural Resources and Mines) (2017)
© Brisbane City Council (2017)

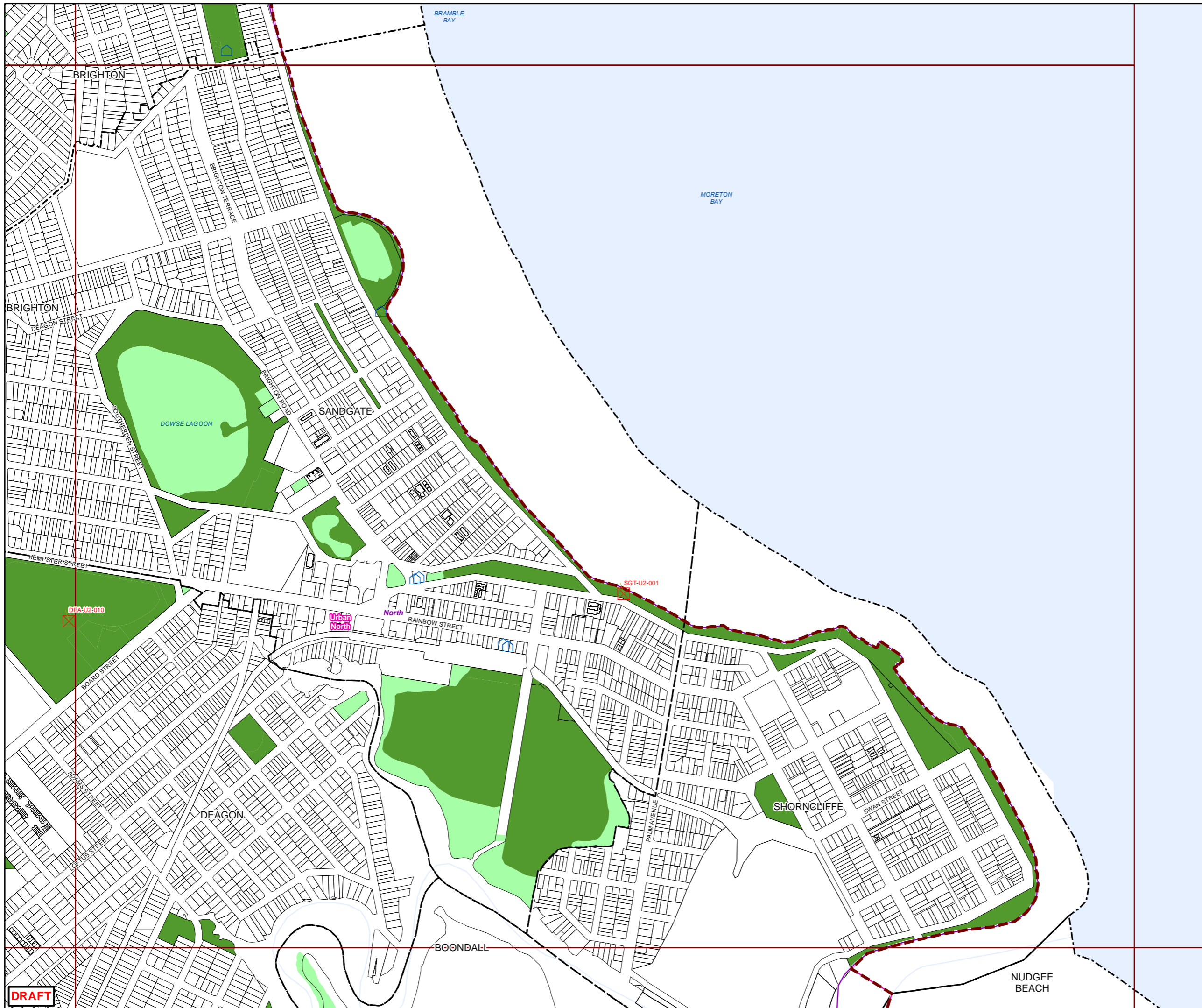


Projection: Map Grid of Australia, Zone 56
Horizontal Datum: Geocentric Datum of Australia 1994

Approximate Scale @ A3 1:10,000



Plans for Trunk Infrastructure
Public Parks &
Land for Community Facilities
Network Map PCF54



DRAFT



Future infrastructure

- Community facility - specific location
- Community facility - indicative location
- Park acquisition - specific location
- Park acquisition - indicative location
- Park upgrade - specific location
- Park embellishment - specific location
- Corridor link park acquisition - specific location
- Corridor link park acquisition - indicative location

Existing infrastructure

- Community facility
- Trunk park
- Non-trunk park

Boundaries

- Suburb boundaries
- Priority infrastructure area
- Public Parks service catchments
- Land for Community Facilities service catchments
- Property boundaries
- Individual network map boundaries
- Waterways

NOTES

This map is notional only and should not be used for interpreting City Plan provisions relating to specific sites. To properly interpret the maps, the planning scheme must be referred to.

Not adopted by Council.

Based on Cadastral Data provided with the permission of the Department of Natural Resources and Mines.

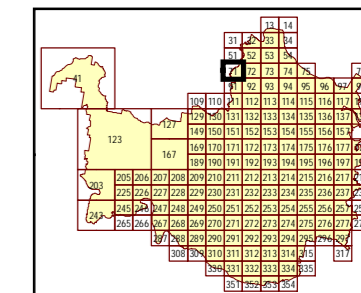
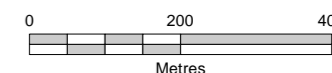
While every care is taken to ensure the accuracy of this data, the Brisbane City Council and the copyright owners, in permitting the use of this data, make no representations or warranties about its accuracy, reliability, completeness or suitability for any particular purpose and disclaims all responsibility and all liability (including without limitation, liability in negligence) for all expenses, losses, damages (including indirect or consequential damage) and costs which you might incur as a result of the data being inaccurate or incomplete in any way and for any reason.

© The State of Queensland (Department of Natural Resources and Mines) (2017)
© Brisbane City Council (2017)

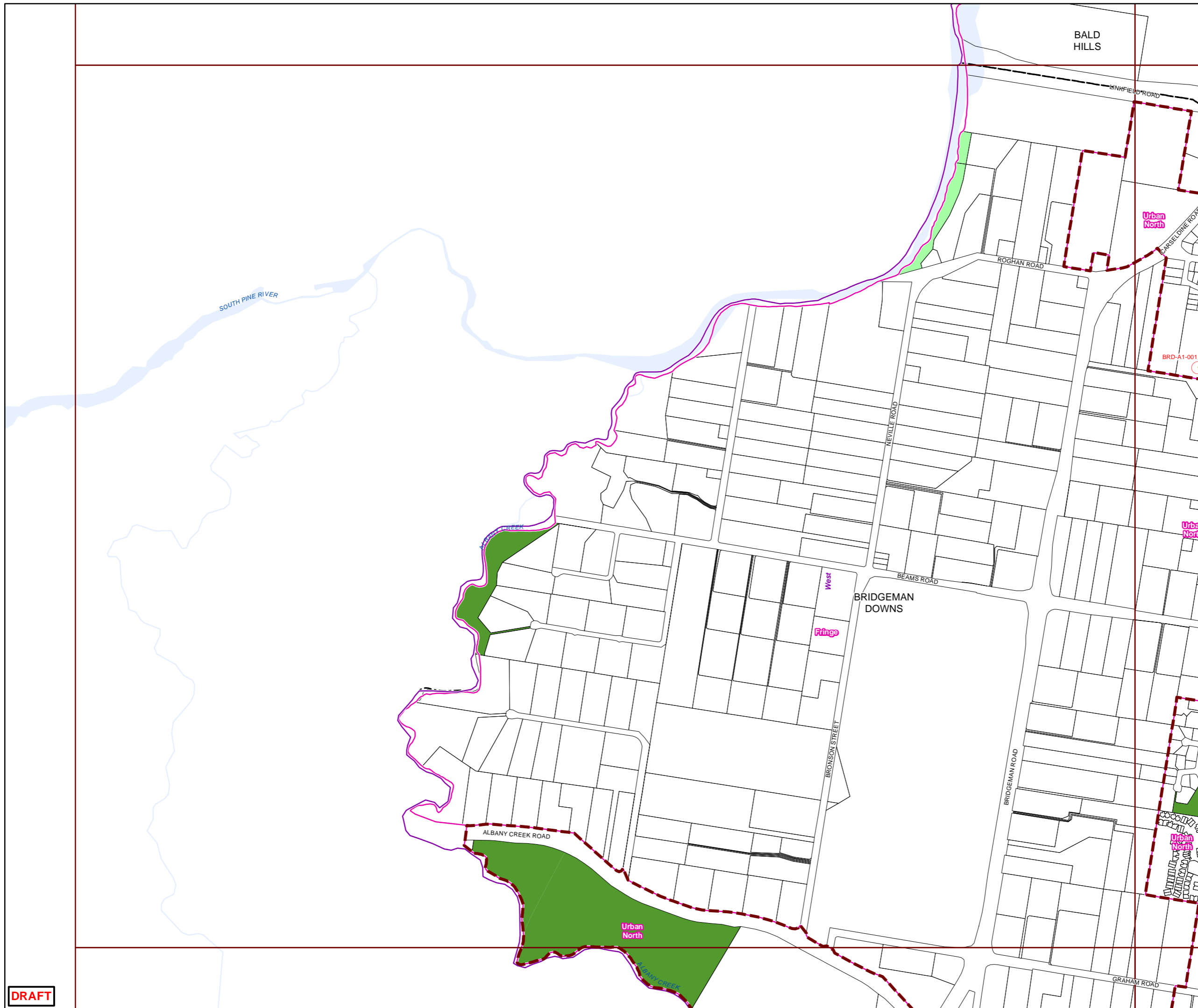


Projection: Map Grid of Australia, Zone 56
Horizontal Datum: Geocentric Datum of Australia 1994

Approximate Scale @ A3 1:10,000



Plans for Trunk Infrastructure
Public Parks &
Land for Community Facilities
Network Map PCF71



DRAFT



BRISBANE CITY
City Plan
Local Government
Infrastructure Plan

Future infrastructure

- Community facility - specific location
- Community facility - indicative location
- Park acquisition - specific location
- Park acquisition - indicative location
- Park upgrade - specific location
- Park embellishment - specific location
- Corridor link park acquisition - specific location
- Corridor link park acquisition - indicative location

Existing infrastructure

- Community facility
 - Trunk park
 - Non-trunk park
- Boundaries**
- Suburb boundaries
 - Priority infrastructure area
 - Public Parks service catchments
 - Land for Community Facilities service catchments
 - Property boundaries
 - Individual network map boundaries
 - Waterways

NOTES

This map is notional only and should not be used for interpreting City Plan provisions relating to specific sites. To properly interpret the maps, the planning scheme must be referred to.

Not adopted by Council.

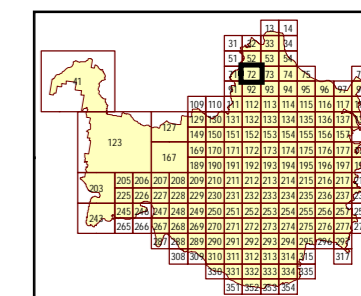
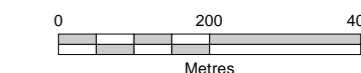
Based on Cadastral Data provided with the permission of the Department of Natural Resources and Mines.

While every care is taken to ensure the accuracy of this data, the Brisbane City Council and the copyright owners, in permitting the use of this data, make no representations or warranties about its accuracy, reliability, completeness or suitability for any particular purpose and disclaims all responsibility and all liability (including without limitation, liability in negligence) for all expenses, losses, damages (including indirect or consequential damage) and costs which you might incur as a result of the data being inaccurate or incomplete in any way and for any reason.

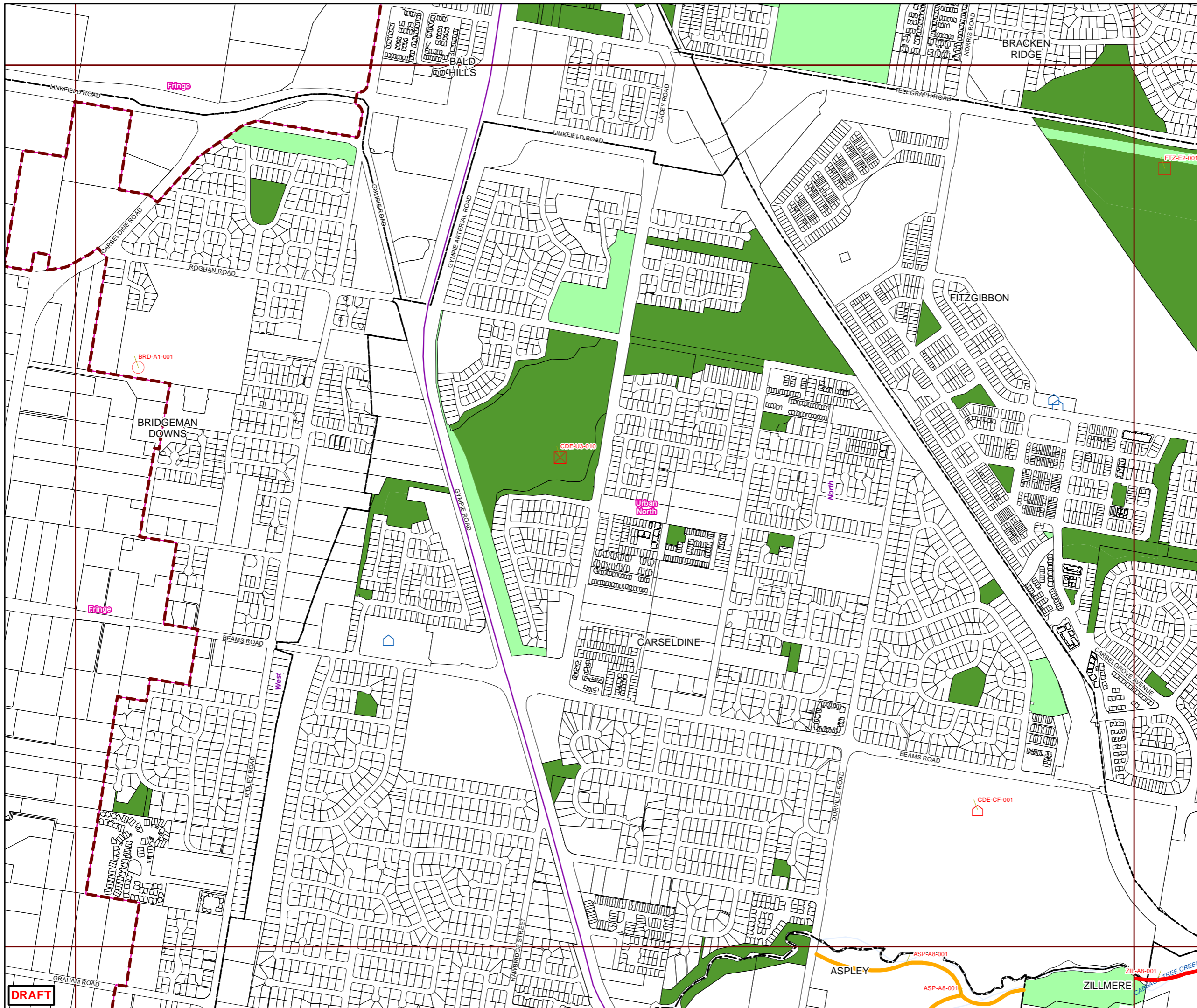
© The State of Queensland (Department of Natural Resources and Mines) (2017)
© Brisbane City Council (2017)

Projection: Map Grid of Australia, Zone 56
Horizontal Datum: Geocentric Datum of Australia 1994

Approximate Scale @ A3 1:10,000



Plans for Trunk Infrastructure
Public Parks &
Land for Community Facilities
Network Map PCF72





Future infrastructure

- Community facility - specific location
- Community facility - indicative location
- Park acquisition - specific location
- Park acquisition - indicative location
- Park upgrade - specific location
- Park embellishment - specific location
- Corridor link park acquisition - specific location
- Corridor link park acquisition - indicative location

Existing infrastructure

- Community facility
- Trunk park
- Non-trunk park
- Boundaries**
- Suburb boundaries
- Priority infrastructure area
- Public Parks service catchments
- Land for Community Facilities service catchments
- Property boundaries
- Individual network map boundaries
- Waterways

NOTES

This map is notional only and should not be used for interpreting City Plan provisions relating to specific sites. To properly interpret the maps, the planning scheme must be referred to.

Not adopted by Council.

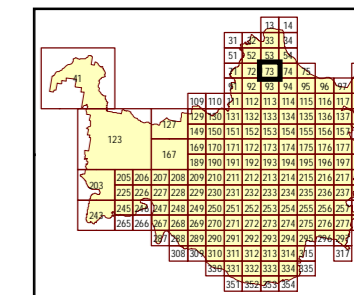
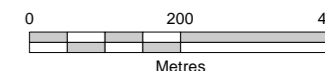
Based on Cadastral Data provided with the permission of the Department of Natural Resources and Mines.

While every care is taken to ensure the accuracy of this data, the Brisbane City Council and the copyright owners, in permitting the use of this data, make no representations or warranties about its accuracy, reliability, completeness or suitability for any particular purpose and disclaims all responsibility and all liability (including without limitation, liability in negligence) for all expenses, losses, damages (including indirect or consequential damage) and costs which you might incur as a result of the data being inaccurate or incomplete in any way and for any reason.

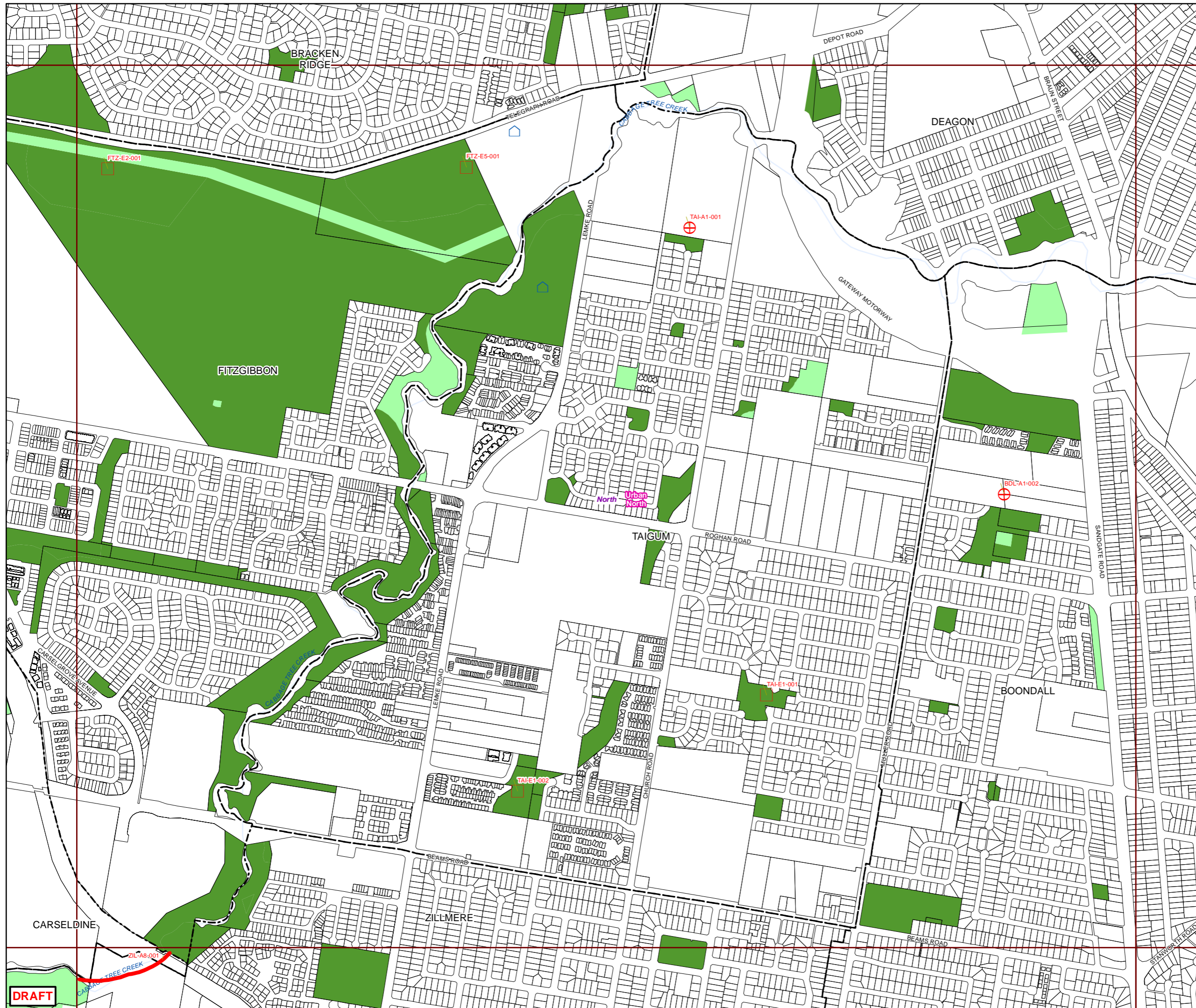
© The State of Queensland (Department of Natural Resources and Mines) (2017)
© Brisbane City Council (2017)

Projection: Map Grid of Australia, Zone 56
Horizontal Datum: Geocentric Datum of Australia 1994

Approximate Scale @ A3 1:10,000



Plans for Trunk Infrastructure
Public Parks &
Land for Community Facilities
Network Map PCF73





BRISBANE CITY
City Plan
Local Government
Infrastructure Plan

Future infrastructure

- Community facility - specific location
- Community facility - indicative location
- Park acquisition - specific location
- Park acquisition - indicative location
- Park upgrade - specific location
- Park embellishment - specific location
- Corridor link park acquisition - specific location
- Corridor link park acquisition - indicative location

Existing infrastructure

- Community facility
 - Trunk park
 - Non-trunk park
- Boundaries**
- Suburb boundaries
 - Priority infrastructure area
 - Public Parks service catchments
 - Land for Community Facilities service catchments
 - Property boundaries
 - Individual network map boundaries
 - Waterways

NOTES

This map is notional only and should not be used for interpreting City Plan provisions relating to specific sites. To properly interpret the maps, the planning scheme must be referred to.

Not adopted by Council.

Based on Cadastral Data provided with the permission of the Department of Natural Resources and Mines.

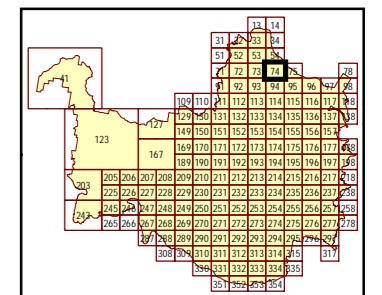
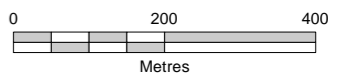
While every care is taken to ensure the accuracy of this data, the Brisbane City Council and the copyright owners, in permitting the use of this data, make no representations or warranties about its accuracy, reliability, completeness or suitability for any particular purpose and disclaims all responsibility and all liability (including without limitation, liability in negligence) for all expenses, losses, damages (including indirect or consequential damage) and costs which you might incur as a result of the data being inaccurate or incomplete in any way and for any reason.

© The State of Queensland (Department of Natural Resources and Mines) (2017)
© Brisbane City Council (2017)

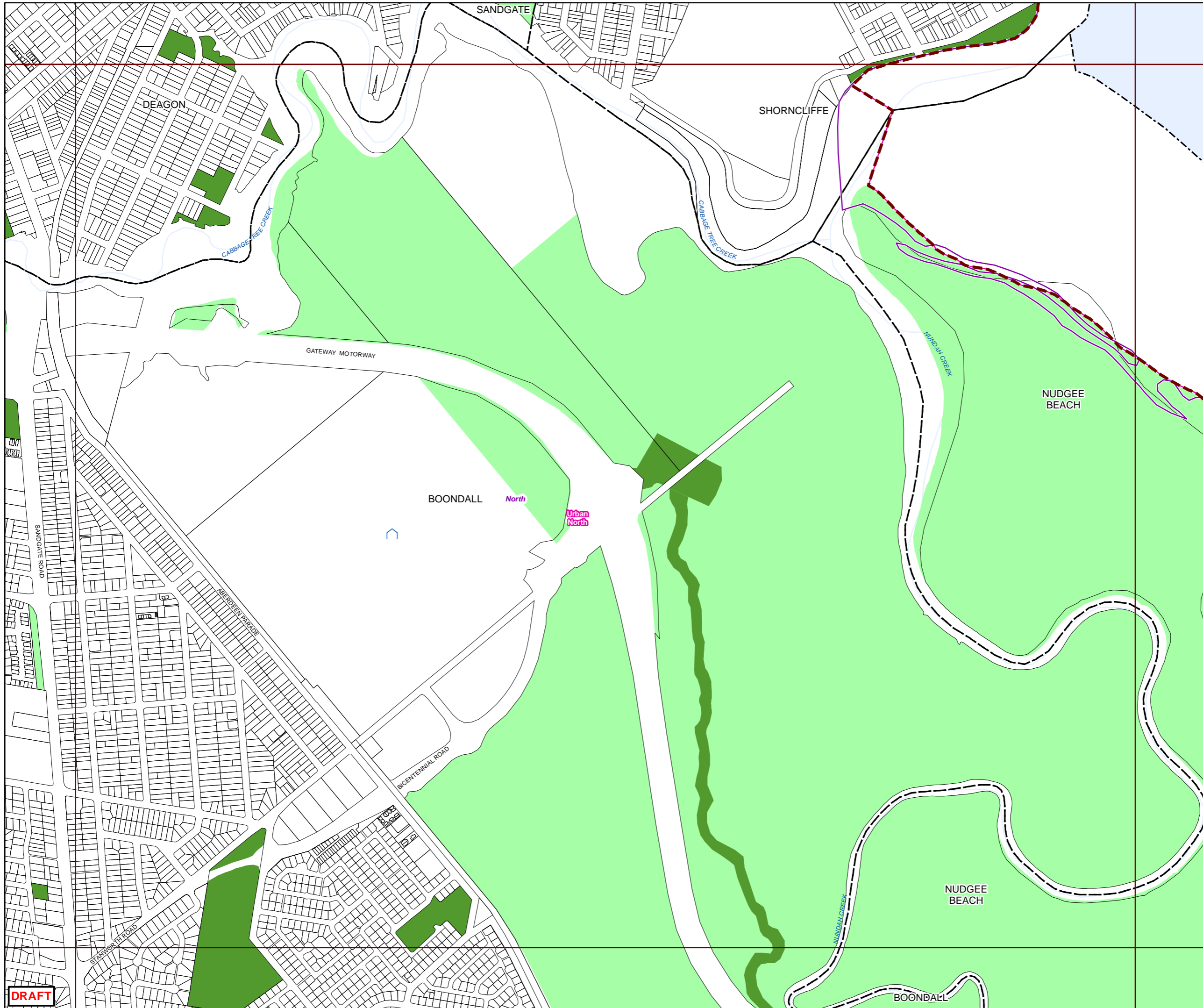


Projection: Map Grid of Australia, Zone 56
Horizontal Datum: Geocentric Datum of Australia 1994

Approximate Scale @ A3 1:10,000



Plans for Trunk Infrastructure
Public Parks &
Land for Community Facilities
Network Map PCF74



DRAFT

SHORNCLIFFE



BRISBANE CITY City Plan Local Government Infrastructure Plan

Future infrastructure

- Community facility - specific location
- Community facility - indicative location
- Park acquisition - specific location
- Park acquisition - indicative location
- Park upgrade - specific location
- Park embellishment - specific location
- Corridor link park acquisition - specific location
- Corridor link park acquisition - indicative location

Existing infrastructure

- Community facility
- Trunk park
- Non-trunk park

Boundaries

- Suburb boundaries
- Priority infrastructure area
- Public Parks service catchments
- Land for Community Facilities service catchments
- Property boundaries
- Individual network map boundaries
- Waterways

NOTES

This map is notional only and should not be used for interpreting City Plan provisions relating to specific sites. To properly interpret the maps, the planning scheme must be referred to.

Not adopted by Council.

Based on Cadastral Data provided with the permission of the Department of Natural Resources and Mines.

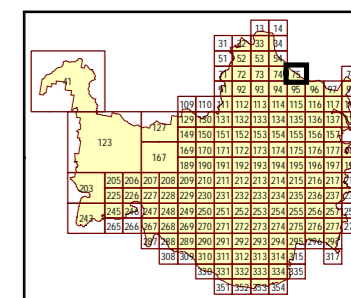
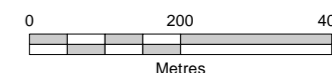
While every care is taken to ensure the accuracy of this data, the Brisbane City Council and the copyright owners, in permitting the use of this data, make no representations or warranties about its accuracy, reliability, completeness or suitability for any particular purpose and disclaims all responsibility and all liability (including without limitation, liability in negligence) for all expenses, losses, damages (including indirect or consequential damage) and costs which you might incur as a result of the data being inaccurate or incomplete in any way and for any reason.

© The State of Queensland (Department of Natural Resources and Mines) (2017)
© Brisbane City Council (2017)



Projection: Map Grid of Australia, Zone 56
Horizontal Datum: Geocentric Datum of Australia 1994

Approximate Scale @ A3 1:10,000



Plans for Trunk Infrastructure
Public Parks &
Land for Community Facilities
Network Map PCF75

BOONDALL

NUDGEE
BEACH

Urban
North

North

NUDGEE ROAD

BRISBANE
AIRPORT

MORETON
BAY

DRAFT



Future infrastructure

- Community facility - specific location
- Community facility - indicative location
- Park acquisition - specific location
- Park acquisition - indicative location
- Park upgrade - specific location
- Park embellishment - specific location
- Corridor link park acquisition - specific location
- Corridor link park acquisition - indicative location

Existing infrastructure

- Community facility
- Trunk park
- Non-trunk park

Boundaries

- Suburb boundaries
- Priority infrastructure area
- Public Parks service catchments
- Land for Community Facilities service catchments
- Property boundaries
- Individual network map boundaries
- Waterways

NOTES

This map is notional only and should not be used for interpreting City Plan provisions relating to specific sites. To properly interpret the maps, the planning scheme must be referred to.

Not adopted by Council.

Based on Cadastral Data provided with the permission of the Department of Natural Resources and Mines.

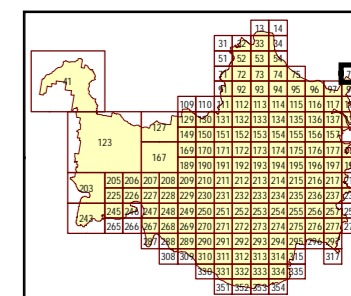
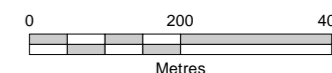
While every care is taken to ensure the accuracy of this data, the Brisbane City Council and the copyright owners, in permitting the use of this data, make no representations or warranties about its accuracy, reliability, completeness or suitability for any particular purpose and disclaims all responsibility and all liability (including without limitation, liability in negligence) for all expenses, losses, damages (including indirect or consequential damage) and costs which you might incur as a result of the data being inaccurate or incomplete in any way and for any reason.

© The State of Queensland (Department of Natural Resources and Mines) (2017)
© Brisbane City Council (2017)

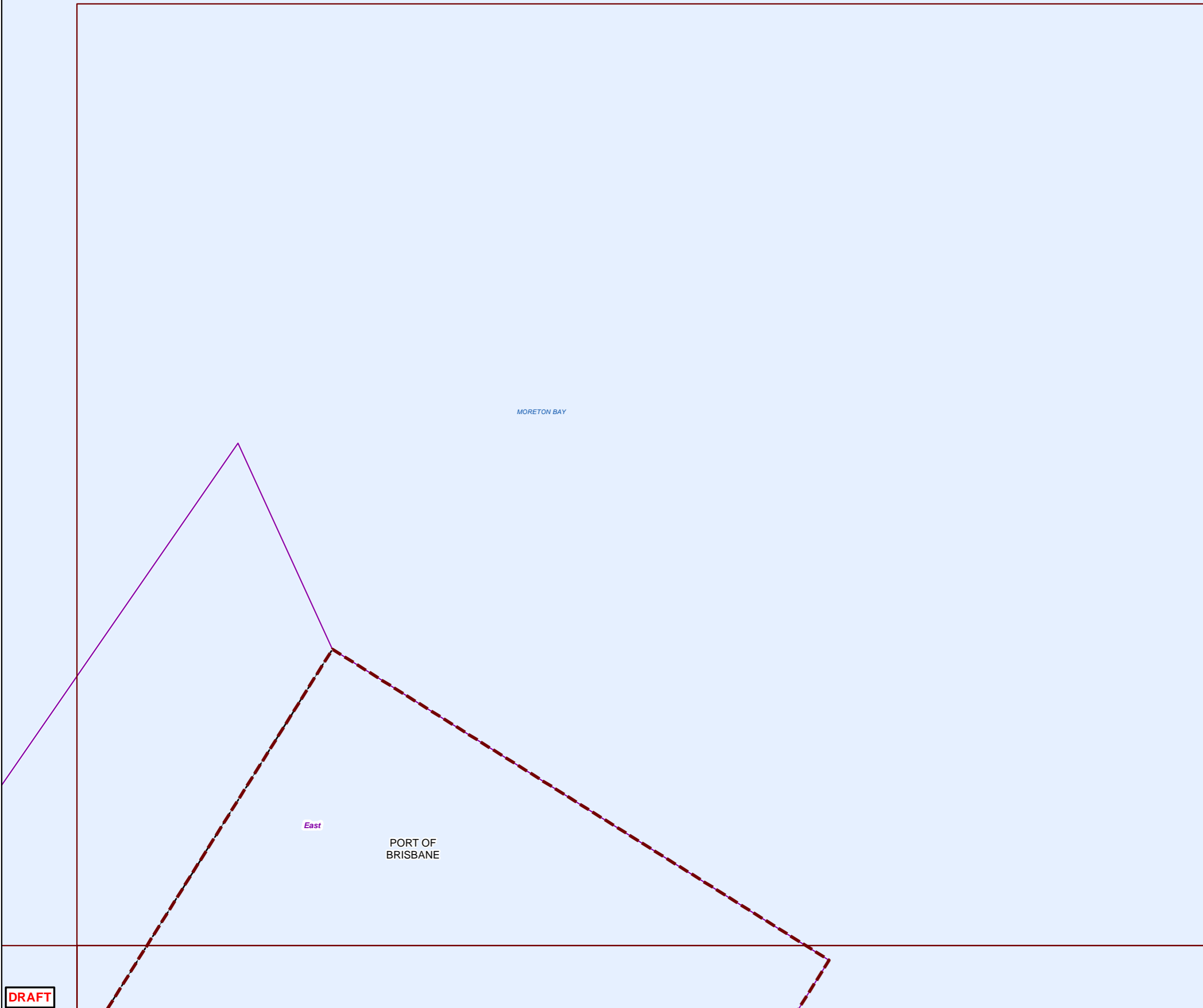


Projection: Map Grid of Australia, Zone 56
Horizontal Datum: Geocentric Datum of Australia 1994

Approximate Scale @ A3 1:10,000



Plans for Trunk Infrastructure
Public Parks &
Land for Community Facilities
Network Map PCF78



DRAFT



Future infrastructure

- Community facility - specific location
- Community facility - indicative location
- Park acquisition - specific location
- Park acquisition - indicative location
- Park upgrade - specific location
- Park embellishment - specific location
- Corridor link park acquisition - specific location
- Corridor link park acquisition - indicative location

Existing infrastructure

- Community facility
- Trunk park
- Non-trunk park

Boundaries

- Suburb boundaries
- Priority infrastructure area
- Public Parks service catchments
- Land for Community Facilities service catchments
- Property boundaries
- Individual network map boundaries
- Waterways

NOTES

This map is notional only and should not be used for interpreting City Plan provisions relating to specific sites. To properly interpret the maps, the planning scheme must be referred to.

Not adopted by Council.

Based on Cadastral Data provided with the permission of the Department of Natural Resources and Mines.

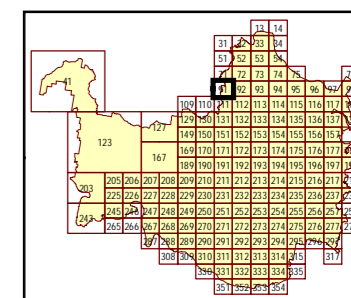
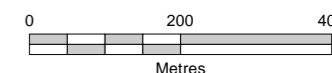
While every care is taken to ensure the accuracy of this data, the Brisbane City Council and the copyright owners, in permitting the use of this data, make no representations or warranties about its accuracy, reliability, completeness or suitability for any particular purpose and disclaims all responsibility and all liability (including without limitation, liability in negligence) for all expenses, losses, damages (including indirect or consequential damage) and costs which you might incur as a result of the data being inaccurate or incomplete in any way and for any reason.

© The State of Queensland (Department of Natural Resources and Mines) (2017)
© Brisbane City Council (2017)

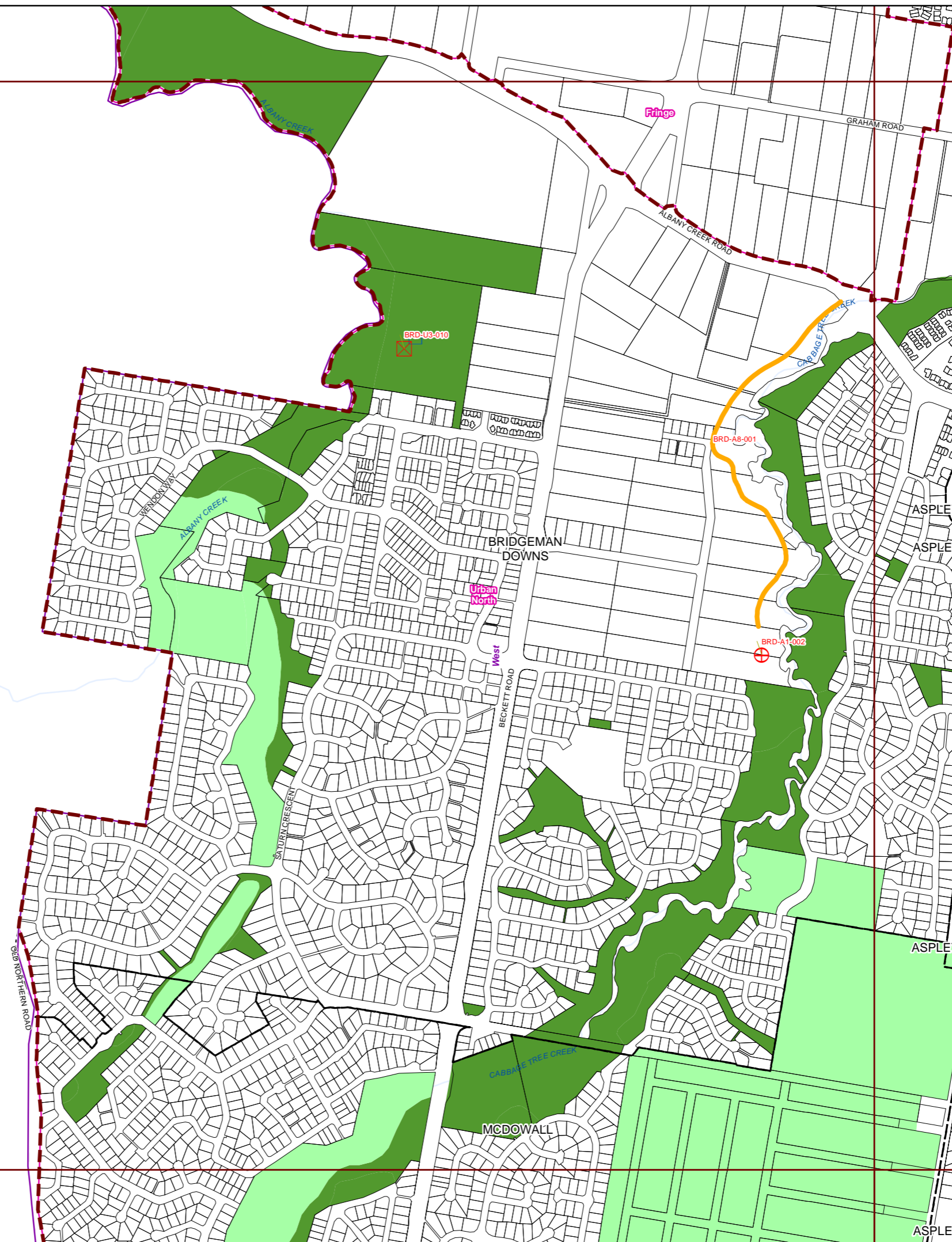


Projection: Map Grid of Australia, Zone 56
Horizontal Datum: Geocentric Datum of Australia 1994

Approximate Scale @ A3 1:10,000



Plans for Trunk Infrastructure
Public Parks &
Land for Community Facilities
Network Map PCF91



DRAFT



BRISBANE CITY
City Plan
Local Government
Infrastructure Plan

Future infrastructure

- Community facility - specific location
- Community facility - indicative location
- Park acquisition - specific location
- Park acquisition - indicative location
- Park upgrade - specific location
- Park embellishment - specific location
- Corridor link park acquisition - specific location
- Corridor link park acquisition - indicative location

Existing infrastructure

- Community facility
- Trunk park
- Non-trunk park

Boundaries

- Suburb boundaries
- Priority infrastructure area
- Public Parks service catchments
- Land for Community Facilities service catchments
- Property boundaries
- Individual network map boundaries
- Waterways

NOTES

This map is notional only and should not be used for interpreting City Plan provisions relating to specific sites. To properly interpret the maps, the planning scheme must be referred to.

Not adopted by Council.

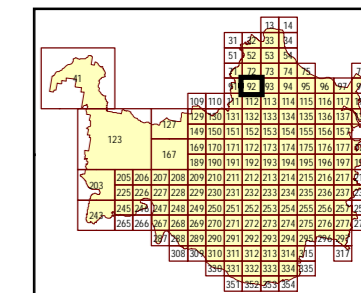
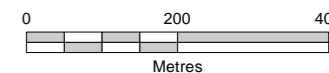
Based on Cadastral Data provided with the permission of the Department of Natural Resources and Mines.

While every care is taken to ensure the accuracy of this data, the Brisbane City Council and the copyright owners, in permitting the use of this data, make no representations or warranties about its accuracy, reliability, completeness or suitability for any particular purpose and disclaims all responsibility and all liability (including without limitation, liability in negligence) for all expenses, losses, damages (including indirect or consequential damage) and costs which you might incur as a result of the data being inaccurate or incomplete in any way and for any reason.

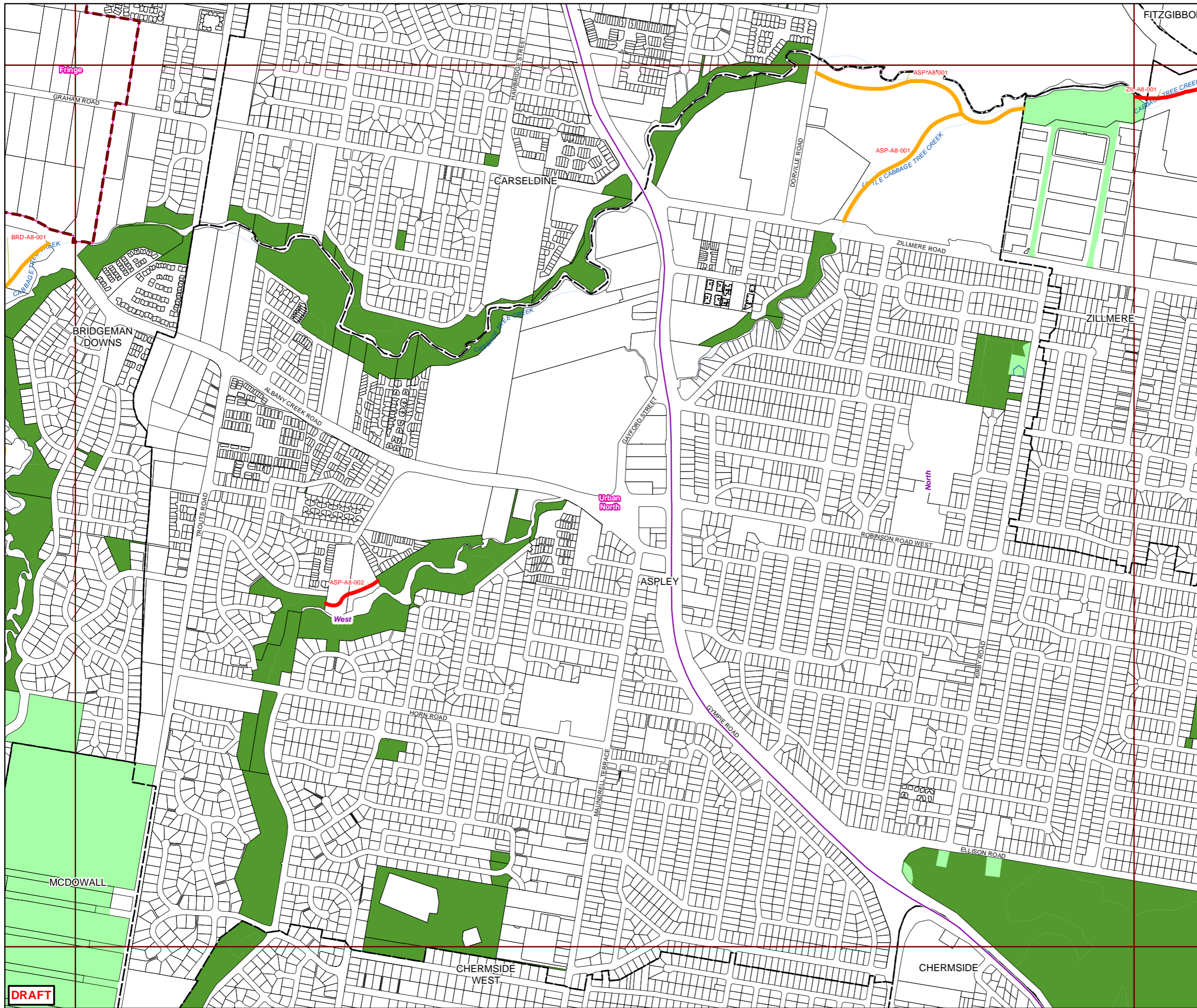
© The State of Queensland (Department of Natural Resources and Mines) (2017)
© Brisbane City Council (2017)

Projection: Map Grid of Australia, Zone 56
Horizontal Datum: Geocentric Datum of Australia 1994

Approximate Scale @ A3 1:10,000



Plans for Trunk Infrastructure
Public Parks &
Land for Community Facilities
Network Map PCF92



DRAFT



Future infrastructure

- Community facility - specific location
- Community facility - indicative location
- Park acquisition - specific location
- Park acquisition - indicative location
- Park upgrade - specific location
- Park embellishment - specific location
- Corridor link park acquisition - specific location
- Corridor link park acquisition - indicative location

Existing infrastructure

- Community facility
- Trunk park
- Non-trunk park

Boundaries

- Suburb boundaries
- Priority infrastructure area
- Public Parks service catchments
- Land for Community Facilities service catchments
- Property boundaries
- Individual network map boundaries
- Waterways

NOTES

This map is notional only and should not be used for interpreting City Plan provisions relating to specific sites. To properly interpret the maps, the planning scheme must be referred to.

Not adopted by Council.

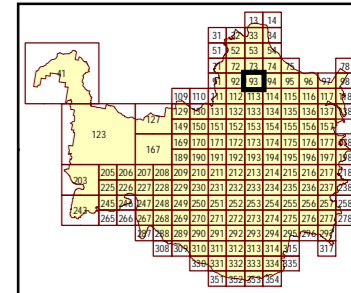
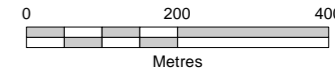
Based on Cadastral Data provided with the permission of the Department of Natural Resources and Mines.

While every care is taken to ensure the accuracy of this data, the Brisbane City Council and the copyright owners, in permitting the use of this data, make no representations or warranties about its accuracy, reliability, completeness or suitability for any particular purpose and disclaims all responsibility and all liability (including without limitation, liability in negligence) for all expenses, losses, damages (including indirect or consequential damage) and costs which you might incur as a result of the data being inaccurate or incomplete in any way and for any reason.

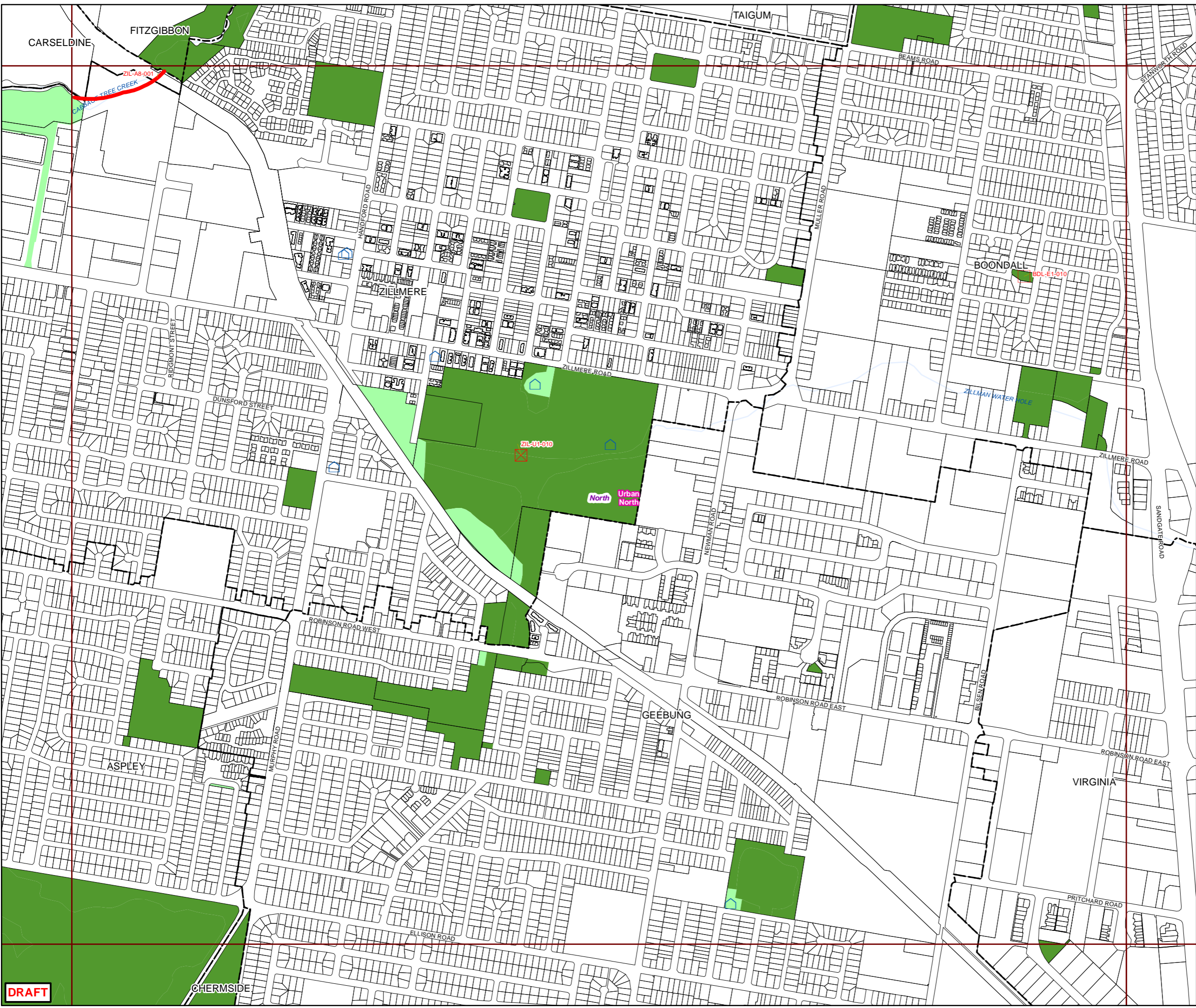
© The State of Queensland (Department of Natural Resources and Mines) (2017)
© Brisbane City Council (2017)

Projection: Map Grid of Australia, Zone 56
Horizontal Datum: Geocentric Datum of Australia 1994

Approximate Scale @ A3 1:10,000



Plans for Trunk Infrastructure
Public Parks &
Land for Community Facilities
Network Map PCF93



DRAFT



BRISBANE CITY
City Plan
Local Government
Infrastructure Plan

Future infrastructure

- Community facility - specific location
- Community facility - indicative location
- Park acquisition - specific location
- Park acquisition - indicative location
- Park upgrade - specific location
- Park embellishment - specific location
- Corridor link park acquisition - specific location
- Corridor link park acquisition - indicative location

Existing infrastructure

- Community facility
- Trunk park
- Non-trunk park

Boundaries

- Suburb boundaries
- Priority infrastructure area
- Public Parks service catchments
- Land for Community Facilities service catchments
- Property boundaries
- Individual network map boundaries
- Waterways

NOTES

This map is notional only and should not be used for interpreting City Plan provisions relating to specific sites. To properly interpret the maps, the planning scheme must be referred to.

Not adopted by Council.

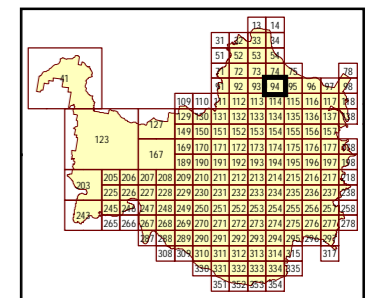
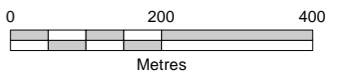
Based on Cadastral Data provided with the permission of the Department of Natural Resources and Mines.

While every care is taken to ensure the accuracy of this data, the Brisbane City Council and the copyright owners, in permitting the use of this data, make no representations or warranties about its accuracy, reliability, completeness or suitability for any particular purpose and disclaims all responsibility and all liability (including without limitation, liability in negligence) for all expenses, losses, damages (including indirect or consequential damage) and costs which you might incur as a result of the data being inaccurate or incomplete in any way and for any reason.

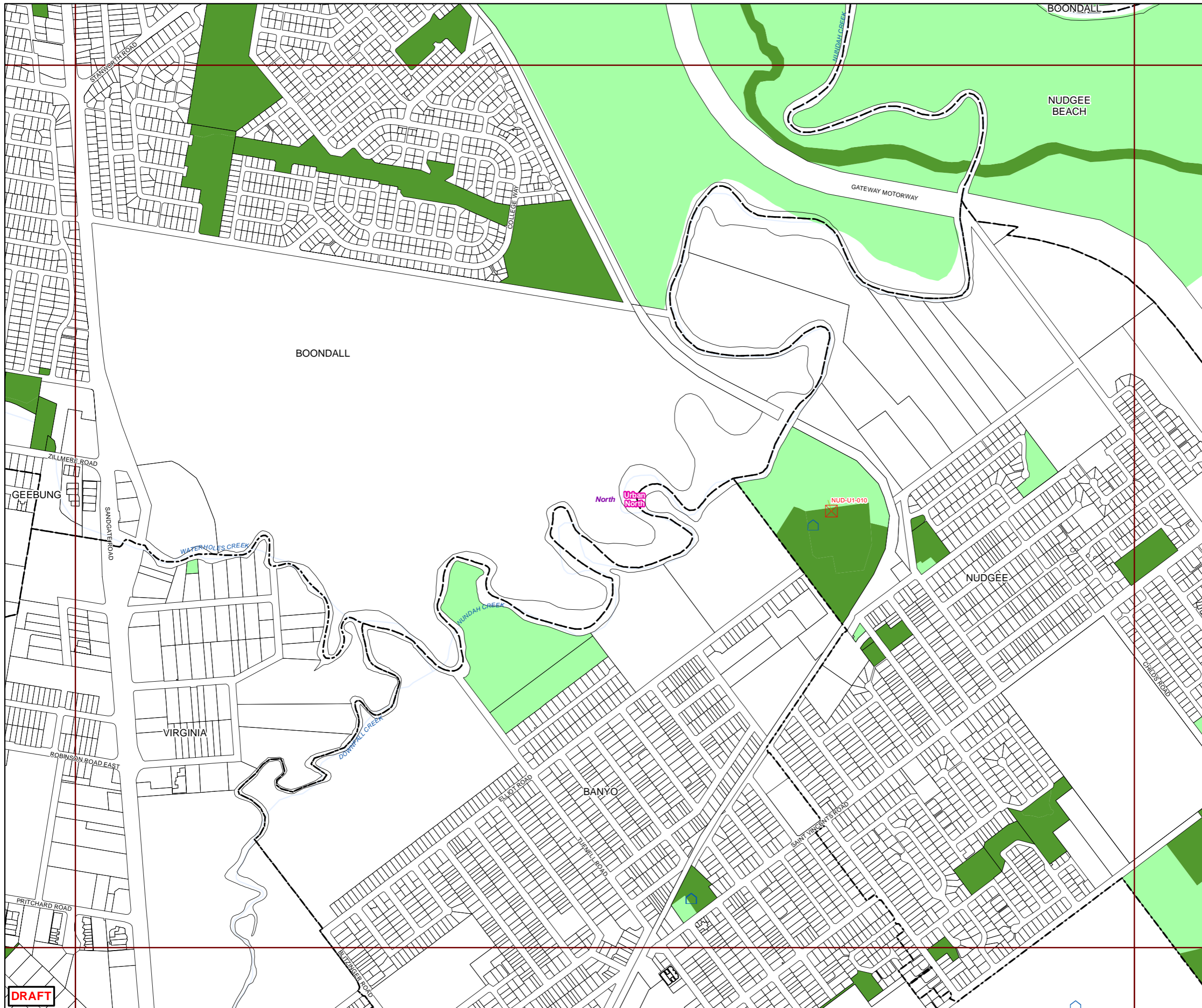
© The State of Queensland (Department of Natural Resources and Mines) (2017)
© Brisbane City Council (2017)

Projection: Map Grid of Australia, Zone 56
Horizontal Datum: Geocentric Datum of Australia 1994

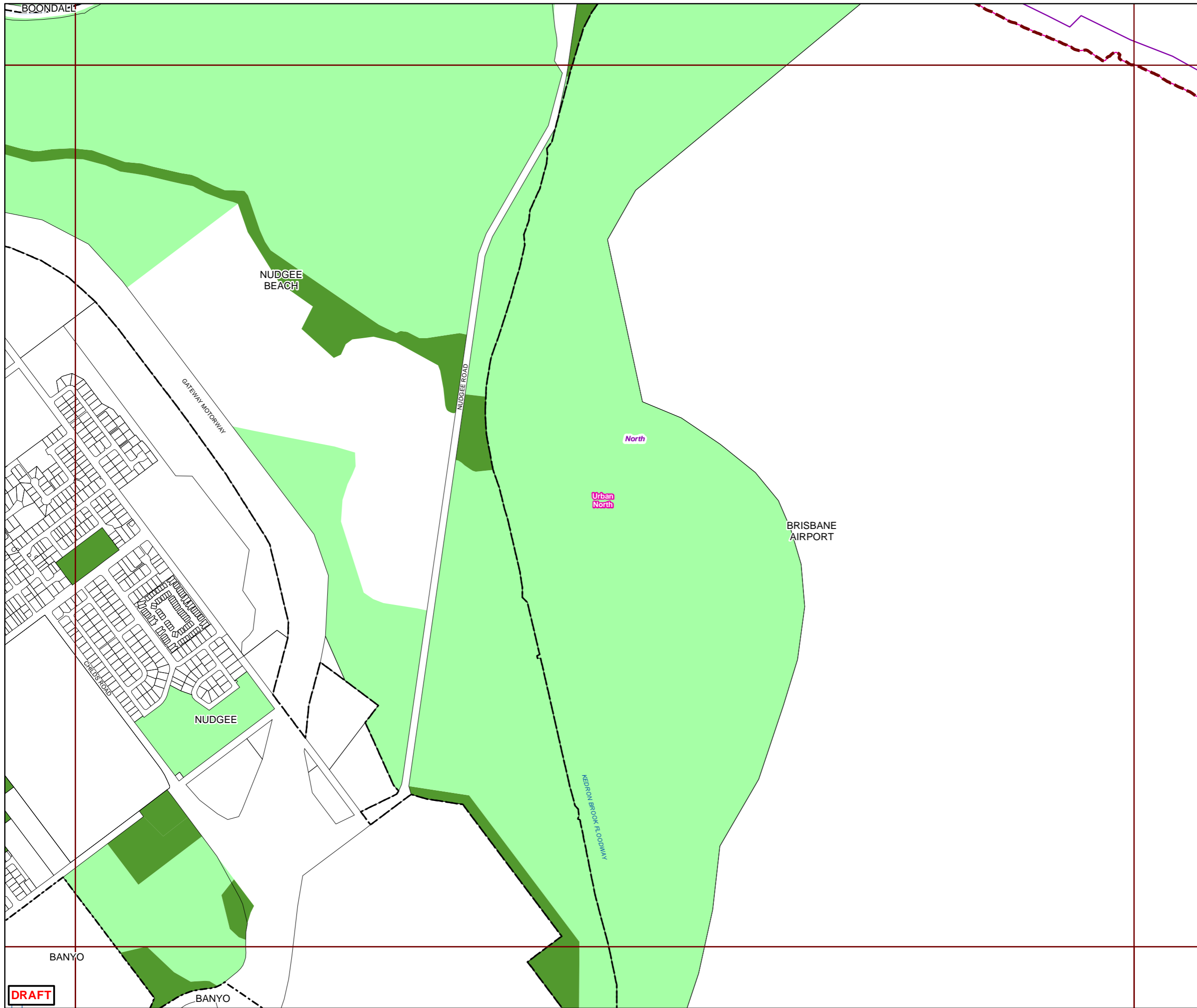
Approximate Scale @ A3 1:10,000



Plans for Trunk Infrastructure
Public Parks &
Land for Community Facilities
Network Map PCF94



DRAFT



BRISBANE CITY
City Plan
Local Government
Infrastructure Plan

Future infrastructure

- Community facility - specific location
- Community facility - indicative location
- Park acquisition - specific location
- Park acquisition - indicative location
- Park upgrade - specific location
- Park embellishment - specific location
- Corridor link park acquisition - specific location
- Corridor link park acquisition - indicative location

Existing infrastructure

- Community facility
- Trunk park
- Non-trunk park

Boundaries

- Suburb boundaries
- Priority infrastructure area
- Public Parks service catchments
- Land for Community Facilities service catchments
- Property boundaries
- Individual network map boundaries
- Waterways

NOTES

This map is notional only and should not be used for interpreting City Plan provisions relating to specific sites. To properly interpret the maps, the planning scheme must be referred to.

Not adopted by Council.

Based on Cadastral Data provided with the permission of the Department of Natural Resources and Mines.

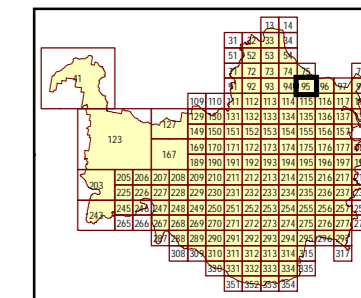
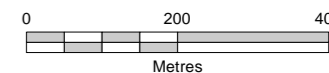
While every care is taken to ensure the accuracy of this data, the Brisbane City Council and the copyright owners, in permitting the use of this data, make no representations or warranties about its accuracy, reliability, completeness or suitability for any particular purpose and disclaims all responsibility and all liability (including without limitation, liability in negligence) for all expenses, losses, damages (including indirect or consequential damage) and costs which you might incur as a result of the data being inaccurate or incomplete in any way and for any reason.

© The State of Queensland (Department of Natural Resources and Mines) (2017)
© Brisbane City Council (2017)



Projection: Map Grid of Australia, Zone 56
Horizontal Datum: Geocentric Datum of Australia 1994

Approximate Scale @ A3 1:10,000



Plans for Trunk Infrastructure
Public Parks &
Land for Community Facilities
Network Map PCF95



Future infrastructure

- Community facility - specific location
- Community facility - indicative location
- Park acquisition - specific location
- Park acquisition - indicative location
- Park upgrade - specific location
- Park embellishment - specific location
- Corridor link park acquisition - specific location
- Corridor link park acquisition - indicative location

Existing infrastructure

- Community facility
- Trunk park
- Non-trunk park

Boundaries

- Suburb boundaries
- Priority infrastructure area
- Public Parks service catchments
- Land for Community Facilities service catchments
- Property boundaries
- Individual network map boundaries
- Waterways

NOTES

This map is notional only and should not be used for interpreting City Plan provisions relating to specific sites. To properly interpret the maps, the planning scheme must be referred to.

Not adopted by Council.

Based on Cadastral Data provided with the permission of the Department of Natural Resources and Mines.

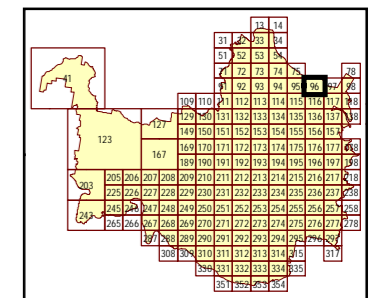
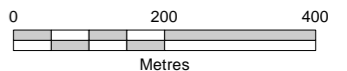
While every care is taken to ensure the accuracy of this data, the Brisbane City Council and the copyright owners, in permitting the use of this data, make no representations or warranties about its accuracy, reliability, completeness or suitability for any particular purpose and disclaims all responsibility and all liability (including without limitation, liability in negligence) for all expenses, losses, damages (including indirect or consequential damage) and costs which you might incur as a result of the data being inaccurate or incomplete in any way and for any reason.

© The State of Queensland (Department of Natural Resources and Mines) (2017)
© Brisbane City Council (2017)

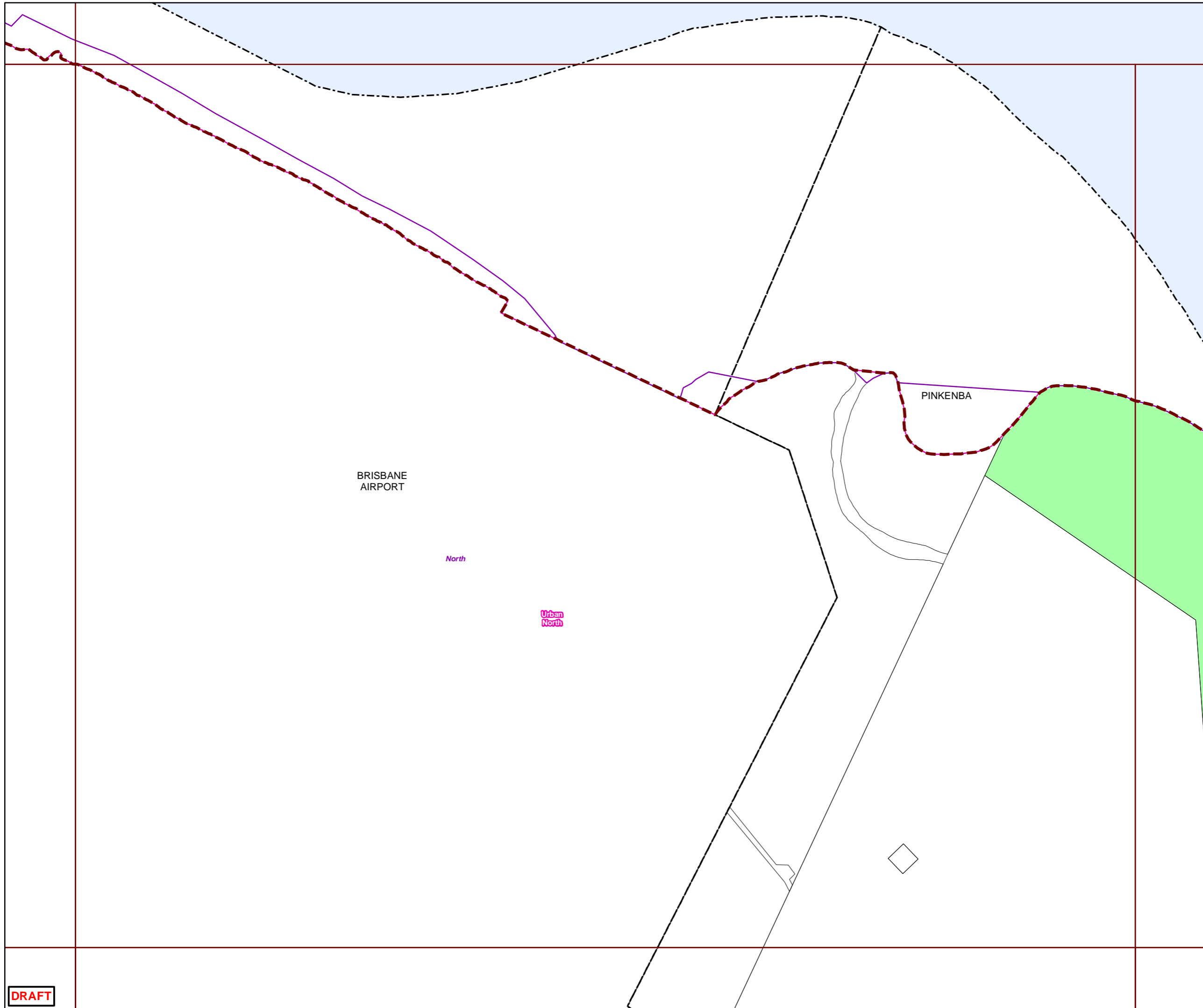


Projection: Map Grid of Australia, Zone 56
Horizontal Datum: Geocentric Datum of Australia 1994

Approximate Scale @ A3 1:10,000



Plans for Trunk Infrastructure
Public Parks &
Land for Community Facilities
Network Map PCF96



DRAFT



Future infrastructure

- Community facility - specific location
- Community facility - indicative location
- Park acquisition - specific location
- Park acquisition - indicative location
- Park upgrade - specific location
- Park embellishment - specific location
- Corridor link park acquisition - specific location
- Corridor link park acquisition - indicative location

Existing infrastructure

- Community facility
- Trunk park
- Non-trunk park

Boundaries

- Suburb boundaries
- Priority infrastructure area
- Public Parks service catchments
- Land for Community Facilities service catchments
- Property boundaries
- Individual network map boundaries
- Waterways

NOTES

This map is notional only and should not be used for interpreting City Plan provisions relating to specific sites. To properly interpret the maps, the planning scheme must be referred to.

Not adopted by Council.

Based on Cadastral Data provided with the permission of the Department of Natural Resources and Mines.

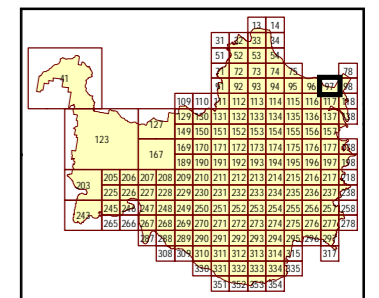
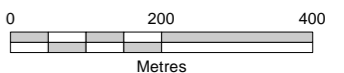
While every care is taken to ensure the accuracy of this data, the Brisbane City Council and the copyright owners, in permitting the use of this data, make no representations or warranties about its accuracy, reliability, completeness or suitability for any particular purpose and disclaims all responsibility and all liability (including without limitation, liability in negligence) for all expenses, losses, damages (including indirect or consequential damage) and costs which you might incur as a result of the data being inaccurate or incomplete in any way and for any reason.

© The State of Queensland (Department of Natural Resources and Mines) (2017)
© Brisbane City Council (2017)

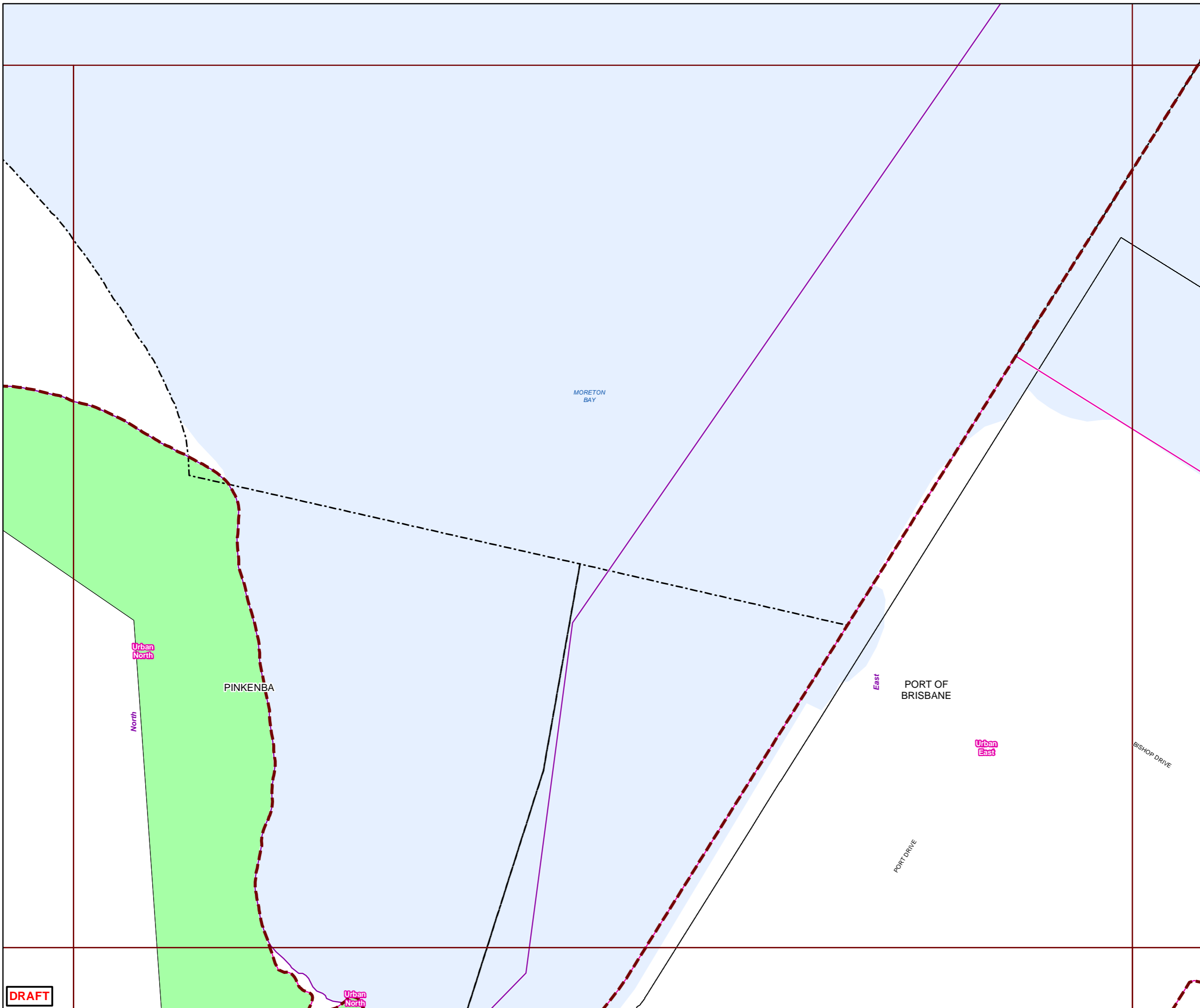


Projection: Map Grid of Australia, Zone 56
Horizontal Datum: Geocentric Datum of Australia 1994

Approximate Scale @ A3 1:10,000



Plans for Trunk Infrastructure
Public Parks &
Land for Community Facilities
Network Map PCF97



DRAFT



Future infrastructure

- Community facility - specific location
- Community facility - indicative location
- Park acquisition - specific location
- Park acquisition - indicative location
- Park upgrade - specific location
- Park embellishment - specific location
- Corridor link park acquisition - specific location
- Corridor link park acquisition - indicative location

Existing infrastructure

- Community facility
- Trunk park
- Non-trunk park

Boundaries

- Suburb boundaries
- Priority infrastructure area
- Public Parks service catchments
- Land for Community Facilities service catchments
- Property boundaries
- Individual network map boundaries
- Waterways

NOTES

This map is notional only and should not be used for interpreting City Plan provisions relating to specific sites. To properly interpret the maps, the planning scheme must be referred to.

Not adopted by Council.

Based on Cadastral Data provided with the permission of the Department of Natural Resources and Mines.

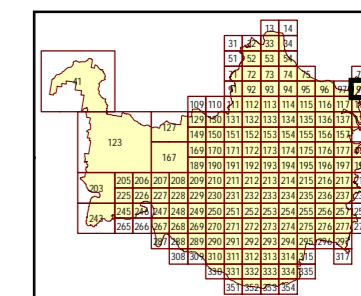
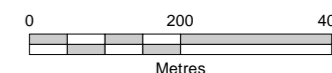
While every care is taken to ensure the accuracy of this data, the Brisbane City Council and the copyright owners, in permitting the use of this data, make no representations or warranties about its accuracy, reliability, completeness or suitability for any particular purpose and disclaims all responsibility and all liability (including without limitation, liability in negligence) for all expenses, losses, damages (including indirect or consequential damage) and costs which you might incur as a result of the data being inaccurate or incomplete in any way and for any reason.

© The State of Queensland (Department of Natural Resources and Mines) (2017)
© Brisbane City Council (2017)

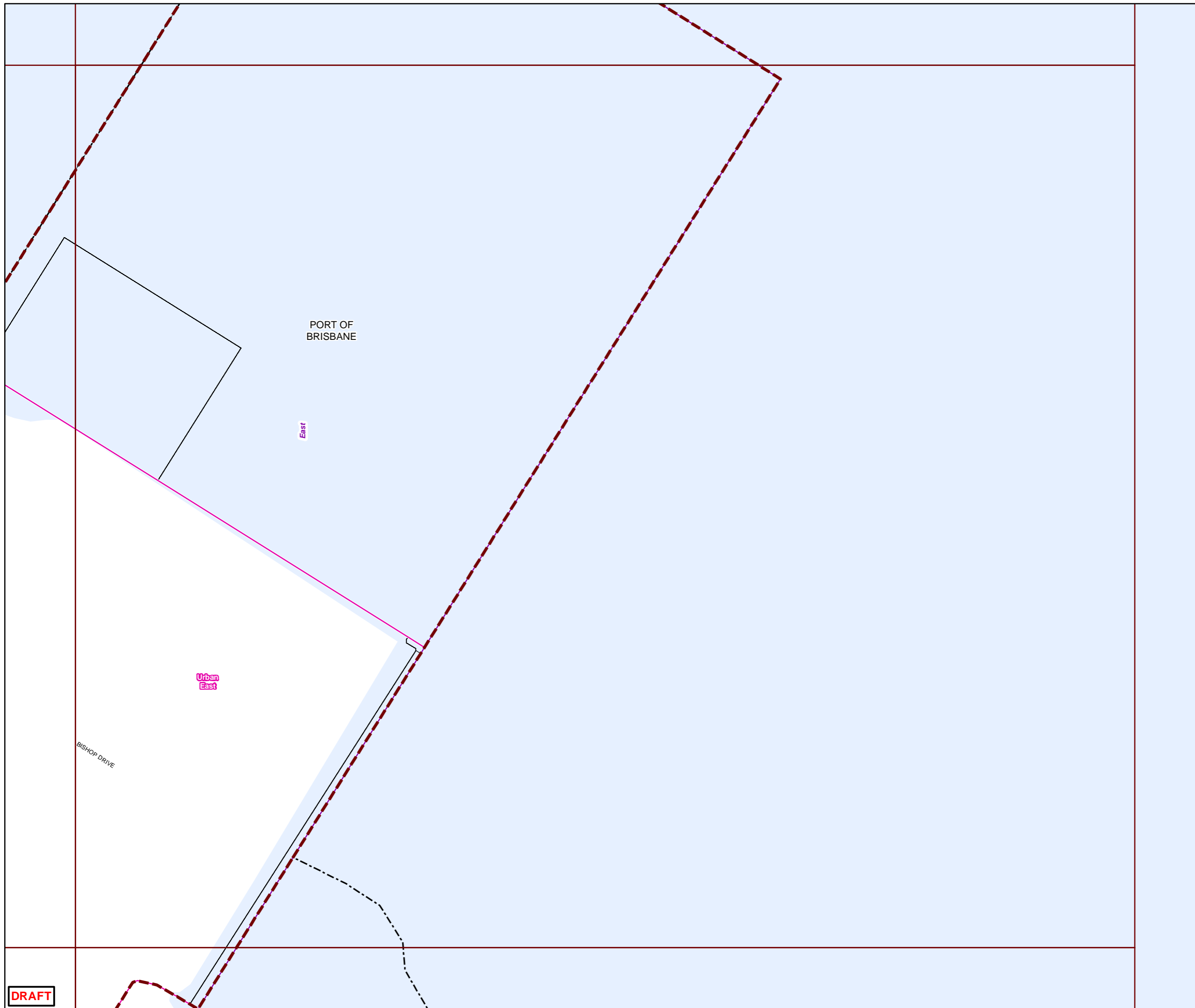


Projection: Map Grid of Australia, Zone 56
Horizontal Datum: Geocentric Datum of Australia 1994

Approximate Scale @ A3 1:10,000



Plans for Trunk Infrastructure
Public Parks &
Land for Community Facilities
Network Map PCF98





Future infrastructure

- Community facility - specific location
- Community facility - indicative location
- Park acquisition - specific location
- Park acquisition - indicative location
- Park upgrade - specific location
- Park embellishment - specific location
- Corridor link park acquisition - specific location
- Corridor link park acquisition - indicative location

Existing infrastructure

- Community facility
- Trunk park
- Non-trunk park

Boundaries

- Suburb boundaries
- Priority infrastructure area
- Public Parks service catchments
- Land for Community Facilities service catchments
- Property boundaries
- Individual network map boundaries
- Waterways

NOTES

This map is notional only and should not be used for interpreting City Plan provisions relating to specific sites. To properly interpret the maps, the planning scheme must be referred to.

Not adopted by Council.

Based on Cadastral Data provided with the permission of the Department of Natural Resources and Mines.

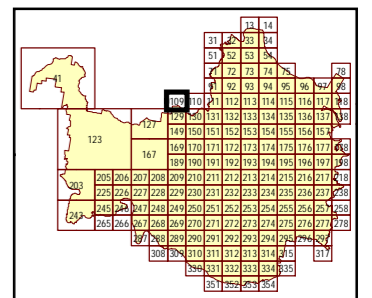
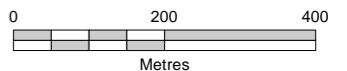
While every care is taken to ensure the accuracy of this data, the Brisbane City Council and the copyright owners, in permitting the use of this data, make no representations or warranties about its accuracy, reliability, completeness or suitability for any particular purpose and disclaims all responsibility and all liability (including without limitation, liability in negligence) for all expenses, losses, damages (including indirect or consequential damage) and costs which you might incur as a result of the data being inaccurate or incomplete in any way and for any reason.

© The State of Queensland (Department of Natural Resources and Mines) (2017)
© Brisbane City Council (2017)



Projection: Map Grid of Australia, Zone 56
Horizontal Datum: Geocentric Datum of Australia 1994

Approximate Scale @ A3 1:10,000



Plans for Trunk Infrastructure
Public Parks &
Land for Community Facilities
Network Map PCF109

DRAFT





Future infrastructure

- Community facility - specific location
- Community facility - indicative location
- Park acquisition - specific location
- Park acquisition - indicative location
- Park upgrade - specific location
- Park embellishment - specific location
- Corridor link park acquisition - specific location
- Corridor link park acquisition - indicative location

Existing infrastructure

- Community facility
- Trunk park
- Non-trunk park

Boundaries

- Suburb boundaries
- Priority infrastructure area
- Public Parks service catchments
- Land for Community Facilities service catchments
- Property boundaries
- Individual network map boundaries
- Waterways

NOTES

This map is notional only and should not be used for interpreting City Plan provisions relating to specific sites. To properly interpret the maps, the planning scheme must be referred to.

Not adopted by Council.

Based on Cadastral Data provided with the permission of the Department of Natural Resources and Mines.

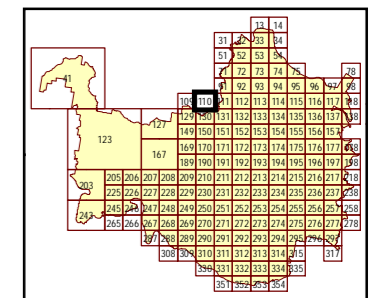
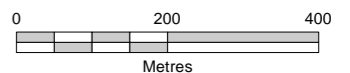
While every care is taken to ensure the accuracy of this data, the Brisbane City Council and the copyright owners, in permitting the use of this data, make no representations or warranties about its accuracy, reliability, completeness or suitability for any particular purpose and disclaims all responsibility and all liability (including without limitation, liability in negligence) for all expenses, losses, damages (including indirect or consequential damage) and costs which you might incur as a result of the data being inaccurate or incomplete in any way and for any reason.

© The State of Queensland (Department of Natural Resources and Mines) (2017)
© Brisbane City Council (2017)



Projection: Map Grid of Australia, Zone 56
Horizontal Datum: Geocentric Datum of Australia 1994

Approximate Scale @ A3 1:10,000



Plans for Trunk Infrastructure
Public Parks &
Land for Community Facilities
Network Map PCF110



DRAFT



Future infrastructure

- Community facility - specific location
- Community facility - indicative location
- Park acquisition - specific location
- Park acquisition - indicative location
- Park upgrade - specific location
- Park embellishment - specific location
- Corridor link park acquisition - specific location
- Corridor link park acquisition - indicative location

Existing infrastructure

- Community facility
 - Trunk park
 - Non-trunk park
- Boundaries**
- Suburb boundaries
 - Priority infrastructure area
 - Public Parks service catchments
 - Land for Community Facilities service catchments
 - Property boundaries
 - Individual network map boundaries
 - Waterways

NOTES

This map is notional only and should not be used for interpreting City Plan provisions relating to specific sites. To properly interpret the maps, the planning scheme must be referred to.

Not adopted by Council.

Based on Cadastral Data provided with the permission of the Department of Natural Resources and Mines.

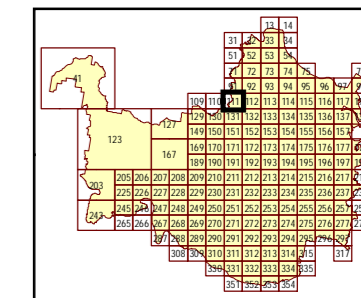
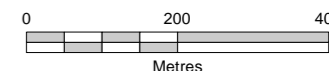
While every care is taken to ensure the accuracy of this data, the Brisbane City Council and the copyright owners, in permitting the use of this data, make no representations or warranties about its accuracy, reliability, completeness or suitability for any particular purpose and disclaims all responsibility and all liability (including without limitation, liability in negligence) for all expenses, losses, damages (including indirect or consequential damage) and costs which you might incur as a result of the data being inaccurate or incomplete in any way and for any reason.

© The State of Queensland (Department of Natural Resources and Mines) (2017)
© Brisbane City Council (2017)

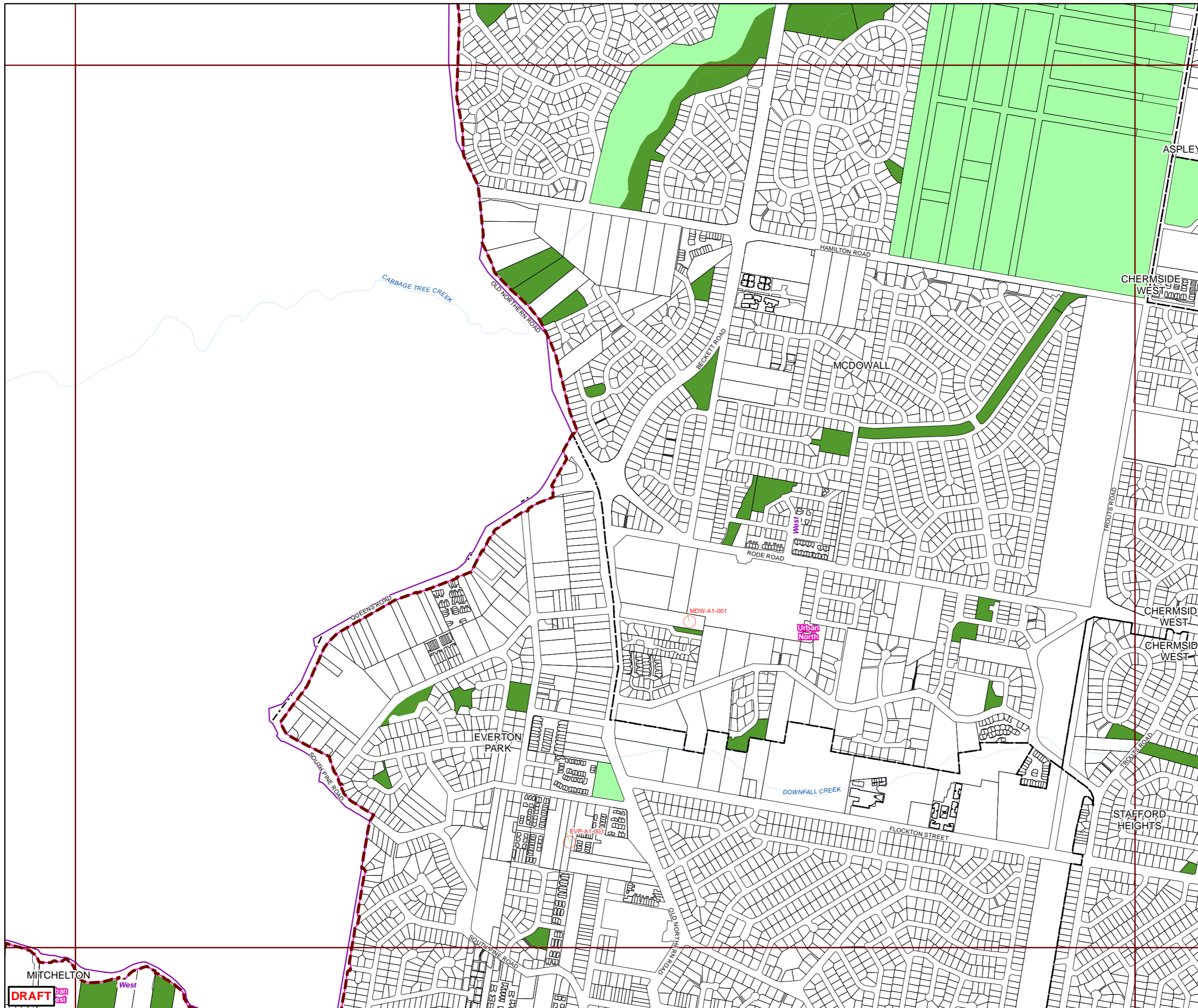


Projection: Map Grid of Australia, Zone 56
Horizontal Datum: Geocentric Datum of Australia 1994

Approximate Scale @ A3 1:10,000



Plans for Trunk Infrastructure
Public Parks &
Land for Community Facilities
Network Map PCF111





BRISBANE CITY
City Plan
Local Government
Infrastructure Plan

Future infrastructure

- Community facility - specific location
- Community facility - indicative location
- Park acquisition - specific location
- Park acquisition - indicative location
- Park upgrade - specific location
- Park embellishment - specific location
- Corridor link park acquisition - specific location
- Corridor link park acquisition - indicative location

Existing infrastructure

- Community facility
- Trunk park
- Non-trunk park

Boundaries

- Suburb boundaries
- Priority infrastructure area
- Public Parks service catchments
- Land for Community Facilities service catchments
- Property boundaries
- Individual network map boundaries
- Waterways

NOTES

This map is notional only and should not be used for interpreting City Plan provisions relating to specific sites. To properly interpret the maps, the planning scheme must be referred to.

Not adopted by Council.

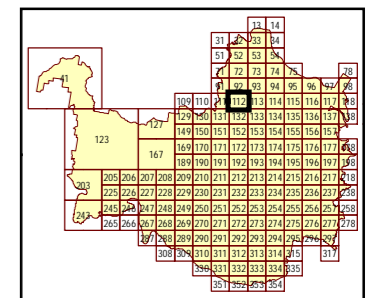
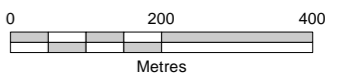
Based on Cadastral Data provided with the permission of the Department of Natural Resources and Mines.

While every care is taken to ensure the accuracy of this data, the Brisbane City Council and the copyright owners, in permitting the use of this data, make no representations or warranties about its accuracy, reliability, completeness or suitability for any particular purpose and disclaims all responsibility and all liability (including without limitation, liability in negligence) for all expenses, losses, damages (including indirect or consequential damage) and costs which you might incur as a result of the data being inaccurate or incomplete in any way and for any reason.

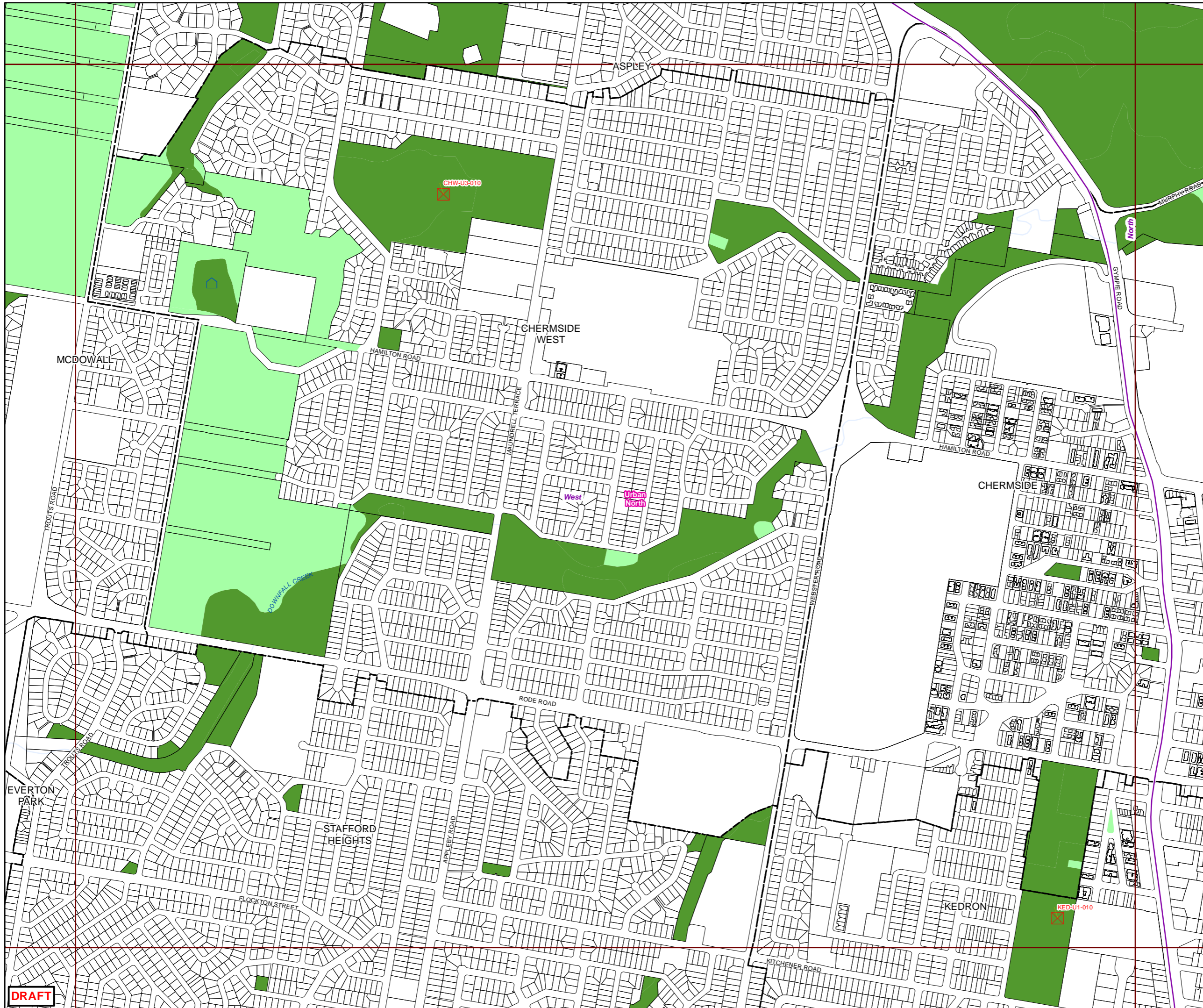
© The State of Queensland (Department of Natural Resources and Mines) (2017)
© Brisbane City Council (2017)

Projection: Map Grid of Australia, Zone 56
Horizontal Datum: Geocentric Datum of Australia 1994

Approximate Scale @ A3 1:10,000



Plans for Trunk Infrastructure
Public Parks &
Land for Community Facilities
Network Map PCF112



DRAFT



BRISBANE CITY
City Plan
Local Government
Infrastructure Plan

Future infrastructure

- Community facility - specific location
- Community facility - indicative location
- Park acquisition - specific location
- Park acquisition - indicative location
- Park upgrade - specific location
- Park embellishment - specific location
- Corridor link park acquisition - specific location
- Corridor link park acquisition - indicative location

Existing infrastructure

- Community facility
- Trunk park
- Non-trunk park

Boundaries

- Suburb boundaries
- Priority infrastructure area
- Public Parks service catchments
- Land for Community Facilities service catchments
- Property boundaries
- Individual network map boundaries
- Waterways

NOTES

This map is notional only and should not be used for interpreting City Plan provisions relating to specific sites. To properly interpret the maps, the planning scheme must be referred to.

Not adopted by Council.

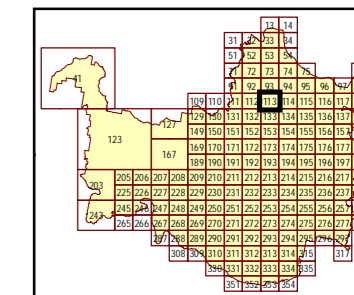
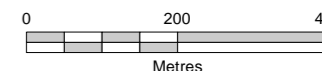
Based on Cadastral Data provided with the permission of the Department of Natural Resources and Mines.

While every care is taken to ensure the accuracy of this data, the Brisbane City Council and the copyright owners, in permitting the use of this data, make no representations or warranties about its accuracy, reliability, completeness or suitability for any particular purpose and disclaims all responsibility and all liability (including without limitation, liability in negligence) for all expenses, losses, damages (including indirect or consequential damage) and costs which you might incur as a result of the data being inaccurate or incomplete in any way and for any reason.

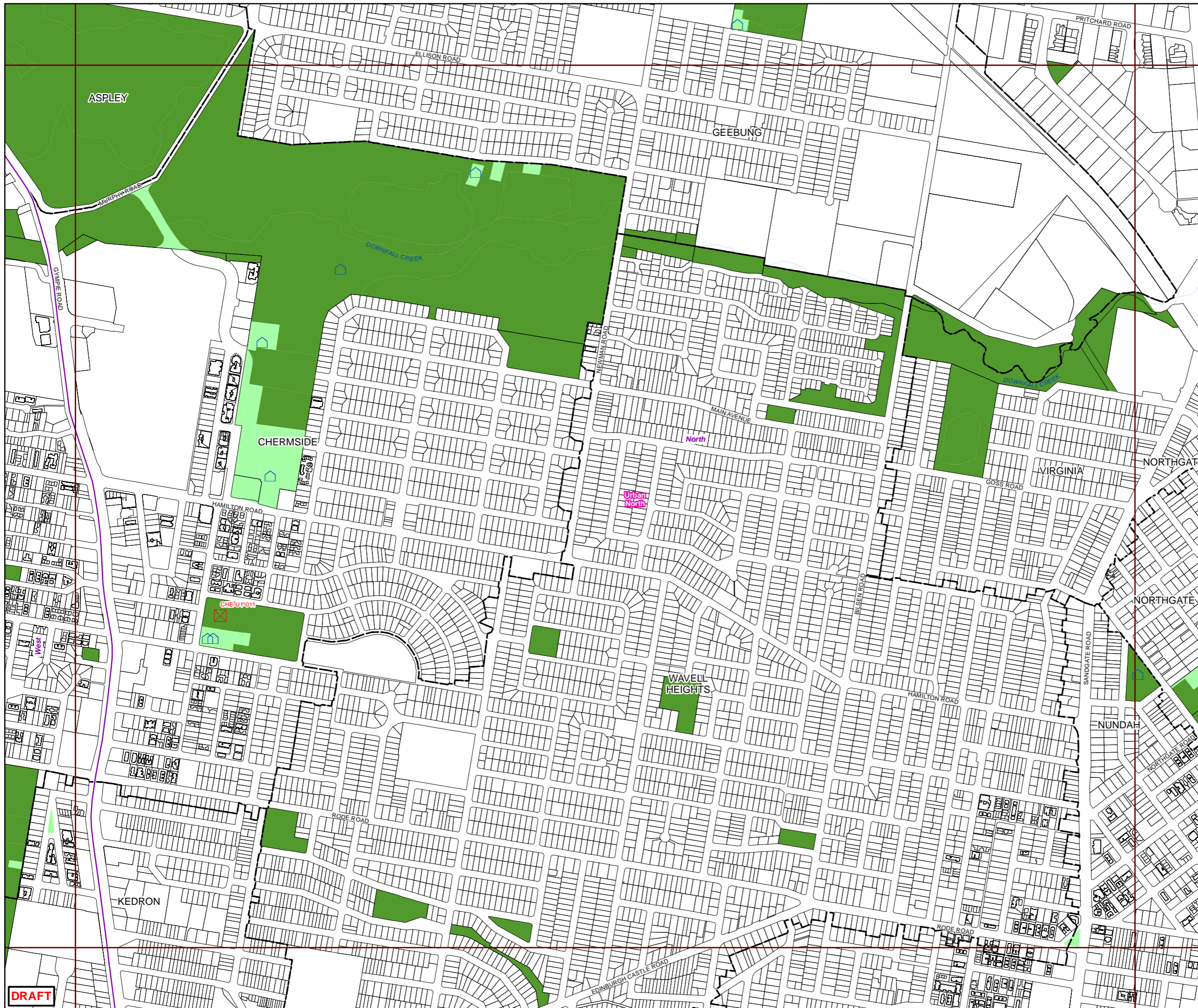
© The State of Queensland (Department of Natural Resources and Mines) (2017)
© Brisbane City Council (2017)

Projection: Map Grid of Australia, Zone 56
Horizontal Datum: Geocentric Datum of Australia 1994

Approximate Scale @ A3 1:10,000



Plans for Trunk Infrastructure
Public Parks &
Land for Community Facilities
Network Map PCF113



DRAFT



BRISBANE CITY City Plan Local Government Infrastructure Plan

Future infrastructure

- Community facility - specific location
- Community facility - indicative location
- Park acquisition - specific location
- Park acquisition - indicative location
- Park upgrade - specific location
- Park embellishment - specific location
- Corridor link park acquisition - specific location
- Corridor link park acquisition - indicative location

Existing infrastructure

- Community facility
- Trunk park
- Non-trunk park

Boundaries

- Suburb boundaries
- Priority infrastructure area
- Public Parks service catchments
- Land for Community Facilities service catchments
- Property boundaries
- Individual network map boundaries
- Waterways

NOTES

This map is notional only and should not be used for interpreting City Plan provisions relating to specific sites. To properly interpret the maps, the planning scheme must be referred to.

Not adopted by Council.

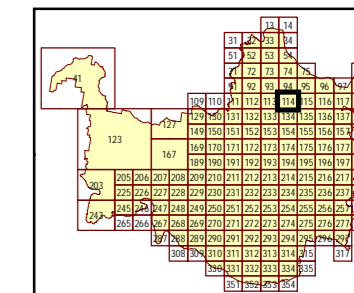
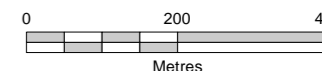
Based on Cadastral Data provided with the permission of the Department of Natural Resources and Mines.

While every care is taken to ensure the accuracy of this data, the Brisbane City Council and the copyright owners, in permitting the use of this data, make no representations or warranties about its accuracy, reliability, completeness or suitability for any particular purpose and disclaims all responsibility and all liability (including without limitation, liability in negligence) for all expenses, losses, damages (including indirect or consequential damage) and costs which you might incur as a result of the data being inaccurate or incomplete in any way and for any reason.

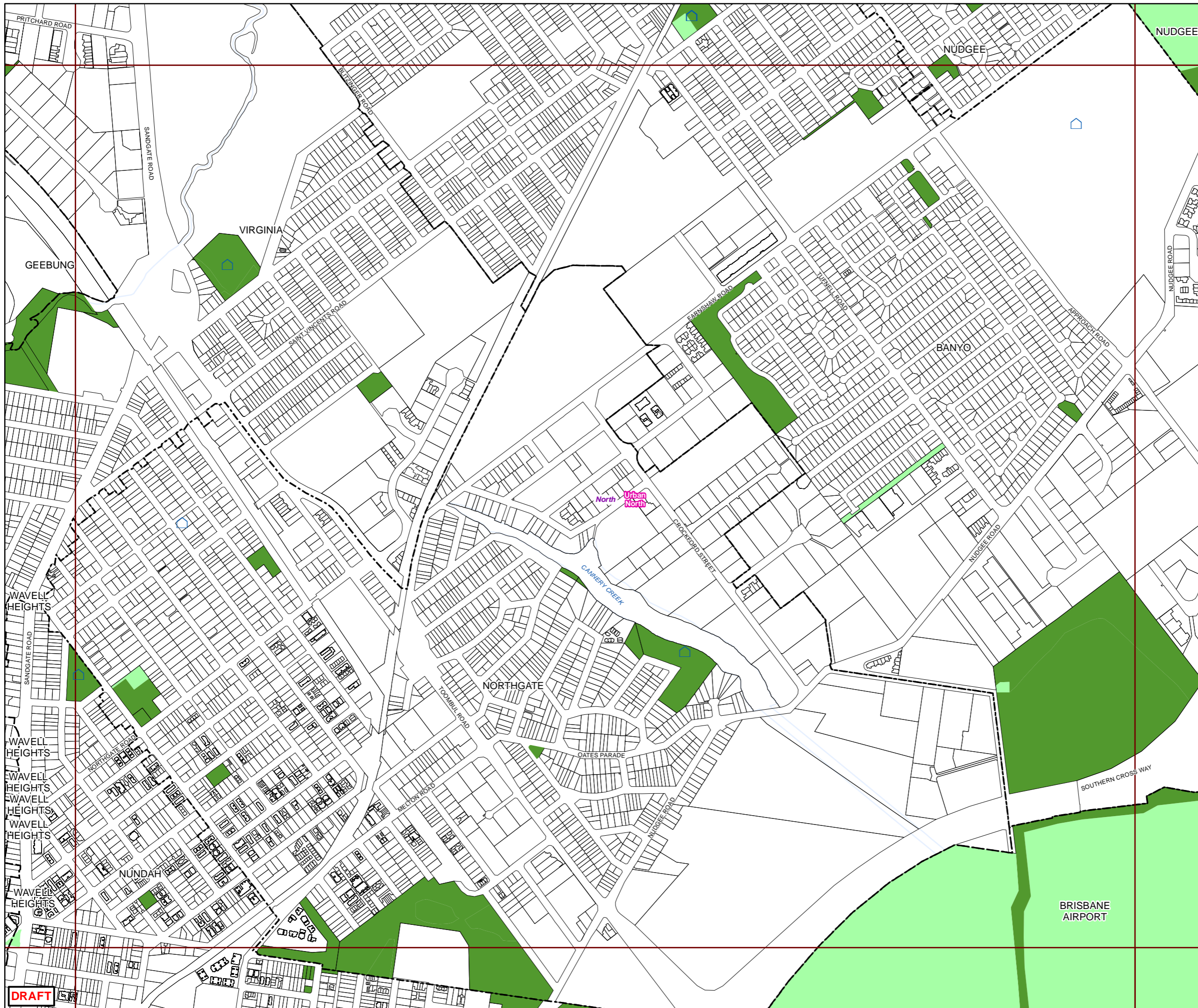
© The State of Queensland (Department of Natural Resources and Mines) (2017)
© Brisbane City Council (2017)

Projection: Map Grid of Australia, Zone 56
Horizontal Datum: Geocentric Datum of Australia 1994

Approximate Scale @ A3 1:10,000



Plans for Trunk Infrastructure
Public Parks &
Land for Community Facilities
Network Map PCF114



DRAFT



BRISBANE CITY
City Plan
Local Government
Infrastructure Plan

Future infrastructure

- Community facility - specific location
- Community facility - indicative location
- Park acquisition - specific location
- Park acquisition - indicative location
- Park upgrade - specific location
- Park embellishment - specific location
- Corridor link park acquisition - specific location
- Corridor link park acquisition - indicative location

Existing infrastructure

- Community facility
- Trunk park
- Non-trunk park

Boundaries

- Suburb boundaries
- Priority infrastructure area
- Public Parks service catchments
- Land for Community Facilities service catchments
- Property boundaries
- Individual network map boundaries
- Waterways

NOTES

This map is notional only and should not be used for interpreting City Plan provisions relating to specific sites. To properly interpret the maps, the planning scheme must be referred to.

Not adopted by Council.

Based on Cadastral Data provided with the permission of the Department of Natural Resources and Mines.

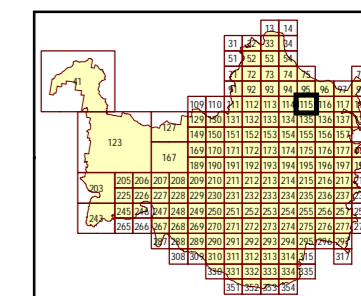
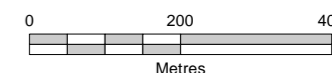
While every care is taken to ensure the accuracy of this data, the Brisbane City Council and the copyright owners, in permitting the use of this data, make no representations or warranties about its accuracy, reliability, completeness or suitability for any particular purpose and disclaims all responsibility and all liability (including without limitation, liability in negligence) for all expenses, losses, damages (including indirect or consequential damage) and costs which you might incur as a result of the data being inaccurate or incomplete in any way and for any reason.

© The State of Queensland (Department of Natural Resources and Mines) (2017)
© Brisbane City Council (2017)



Projection: Map Grid of Australia, Zone 56
Horizontal Datum: Geocentric Datum of Australia 1994

Approximate Scale @ A3 1:10,000



Plans for Trunk Infrastructure
Public Parks &
Land for Community Facilities
Network Map PCF115



DRAFT



Future infrastructure

- Community facility - specific location
- Community facility - indicative location
- Park acquisition - specific location
- Park acquisition - indicative location
- Park upgrade - specific location
- Park embellishment - specific location
- Corridor link park acquisition - specific location
- Corridor link park acquisition - indicative location

Existing infrastructure

- Community facility
- Trunk park
- Non-trunk park

Boundaries

- Suburb boundaries
- Priority infrastructure area
- Public Parks service catchments
- Land for Community Facilities service catchments
- Property boundaries
- Individual network map boundaries
- Waterways

NOTES

This map is notional only and should not be used for interpreting City Plan provisions relating to specific sites. To properly interpret the maps, the planning scheme must be referred to.

Not adopted by Council.

Based on Cadastral Data provided with the permission of the Department of Natural Resources and Mines.

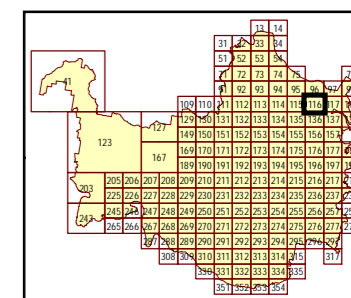
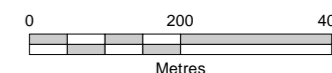
While every care is taken to ensure the accuracy of this data, the Brisbane City Council and the copyright owners, in permitting the use of this data, make no representations or warranties about its accuracy, reliability, completeness or suitability for any particular purpose and disclaims all responsibility and all liability (including without limitation, liability in negligence) for all expenses, losses, damages (including indirect or consequential damage) and costs which you might incur as a result of the data being inaccurate or incomplete in any way and for any reason.

© The State of Queensland (Department of Natural Resources and Mines) (2017)
© Brisbane City Council (2017)

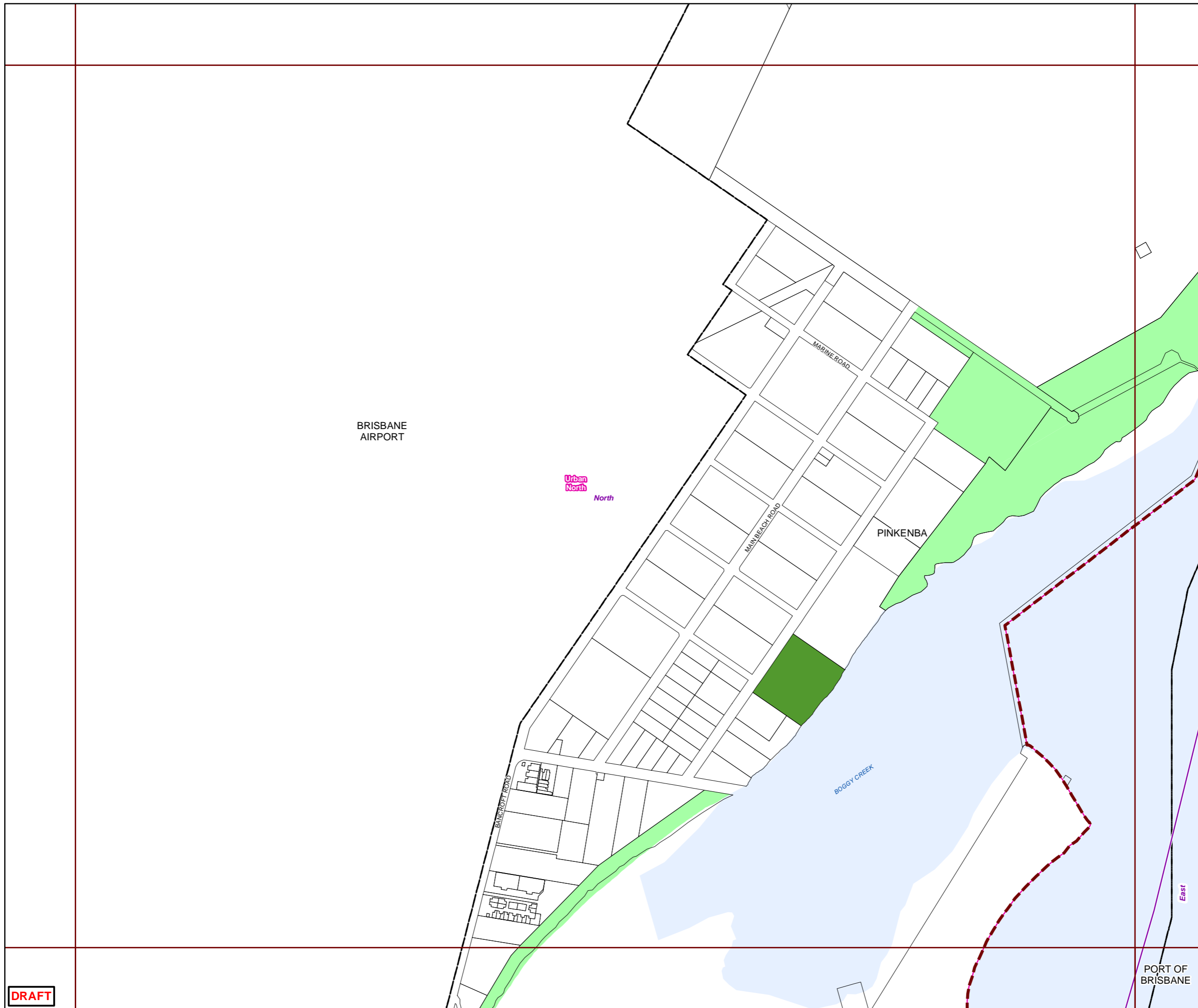


Projection: Map Grid of Australia, Zone 56
Horizontal Datum: Geocentric Datum of Australia 1994

Approximate Scale @ A3 1:10,000



Plans for Trunk Infrastructure
Public Parks &
Land for Community Facilities
Network Map PCF116



BRISBANE AIRPORT

Urban North

PINKENBA

BOGGY CREEK

East

PORT OF BRISBANE

DRAFT



Future infrastructure

- Community facility - specific location
- Community facility - indicative location
- Park acquisition - specific location
- Park acquisition - indicative location
- Park upgrade - specific location
- Park embellishment - specific location
- Corridor link park acquisition - specific location
- Corridor link park acquisition - indicative location

Existing infrastructure

- Community facility
- Trunk park
- Non-trunk park

Boundaries

- Suburb boundaries
- Priority infrastructure area
- Public Parks service catchments
- Land for Community Facilities service catchments
- Property boundaries
- Individual network map boundaries
- Waterways

NOTES

This map is notional only and should not be used for interpreting City Plan provisions relating to specific sites. To properly interpret the maps, the planning scheme must be referred to.

Not adopted by Council.

Based on Cadastral Data provided with the permission of the Department of Natural Resources and Mines.

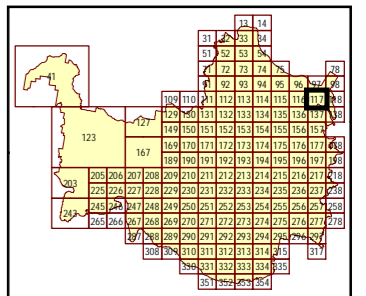
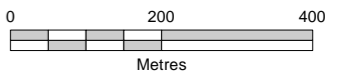
While every care is taken to ensure the accuracy of this data, the Brisbane City Council and the copyright owners, in permitting the use of this data, make no representations or warranties about its accuracy, reliability, completeness or suitability for any particular purpose and disclaims all responsibility and all liability (including without limitation, liability in negligence) for all expenses, losses, damages (including indirect or consequential damage) and costs which you might incur as a result of the data being inaccurate or incomplete in any way and for any reason.

© The State of Queensland (Department of Natural Resources and Mines) (2017)
© Brisbane City Council (2017)

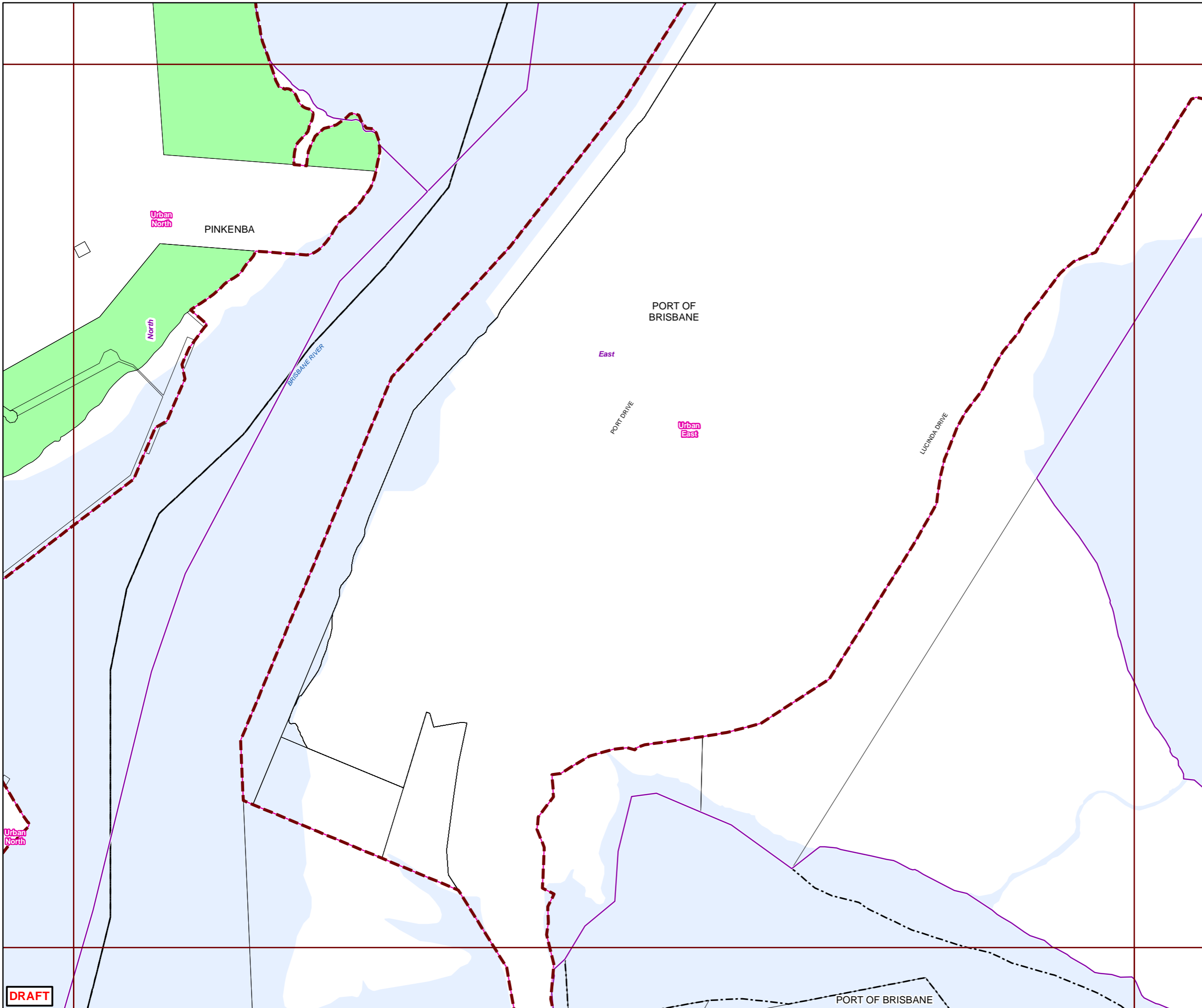


Projection: Map Grid of Australia, Zone 56
Horizontal Datum: Geocentric Datum of Australia 1994

Approximate Scale @ A3 1:10,000



Plans for Trunk Infrastructure
Public Parks &
Land for Community Facilities
Network Map PCF117



DRAFT



BRISBANE CITY
City Plan
Local Government
Infrastructure Plan

Future infrastructure

- Community facility - specific location
- Community facility - indicative location
- Park acquisition - specific location
- Park acquisition - indicative location
- Park upgrade - specific location
- Park embellishment - specific location
- Corridor link park acquisition - specific location
- Corridor link park acquisition - indicative location

Existing infrastructure

- Community facility
- Trunk park
- Non-trunk park

Boundaries

- Suburb boundaries
- Priority infrastructure area
- Public Parks service catchments
- Land for Community Facilities service catchments
- Property boundaries
- Individual network map boundaries
- Waterways

NOTES

This map is notional only and should not be used for interpreting City Plan provisions relating to specific sites. To properly interpret the maps, the planning scheme must be referred to.

Not adopted by Council.

Based on Cadastral Data provided with the permission of the Department of Natural Resources and Mines.

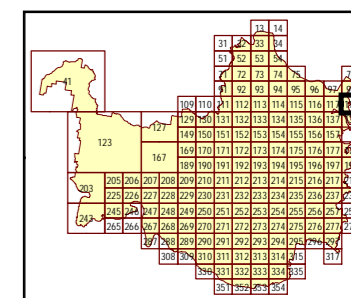
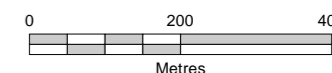
While every care is taken to ensure the accuracy of this data, the Brisbane City Council and the copyright owners, in permitting the use of this data, make no representations or warranties about its accuracy, reliability, completeness or suitability for any particular purpose and disclaims all responsibility and all liability (including without limitation, liability in negligence) for all expenses, losses, damages (including indirect or consequential damage) and costs which you might incur as a result of the data being inaccurate or incomplete in any way and for any reason.

© The State of Queensland (Department of Natural Resources and Mines) (2017)
© Brisbane City Council (2017)

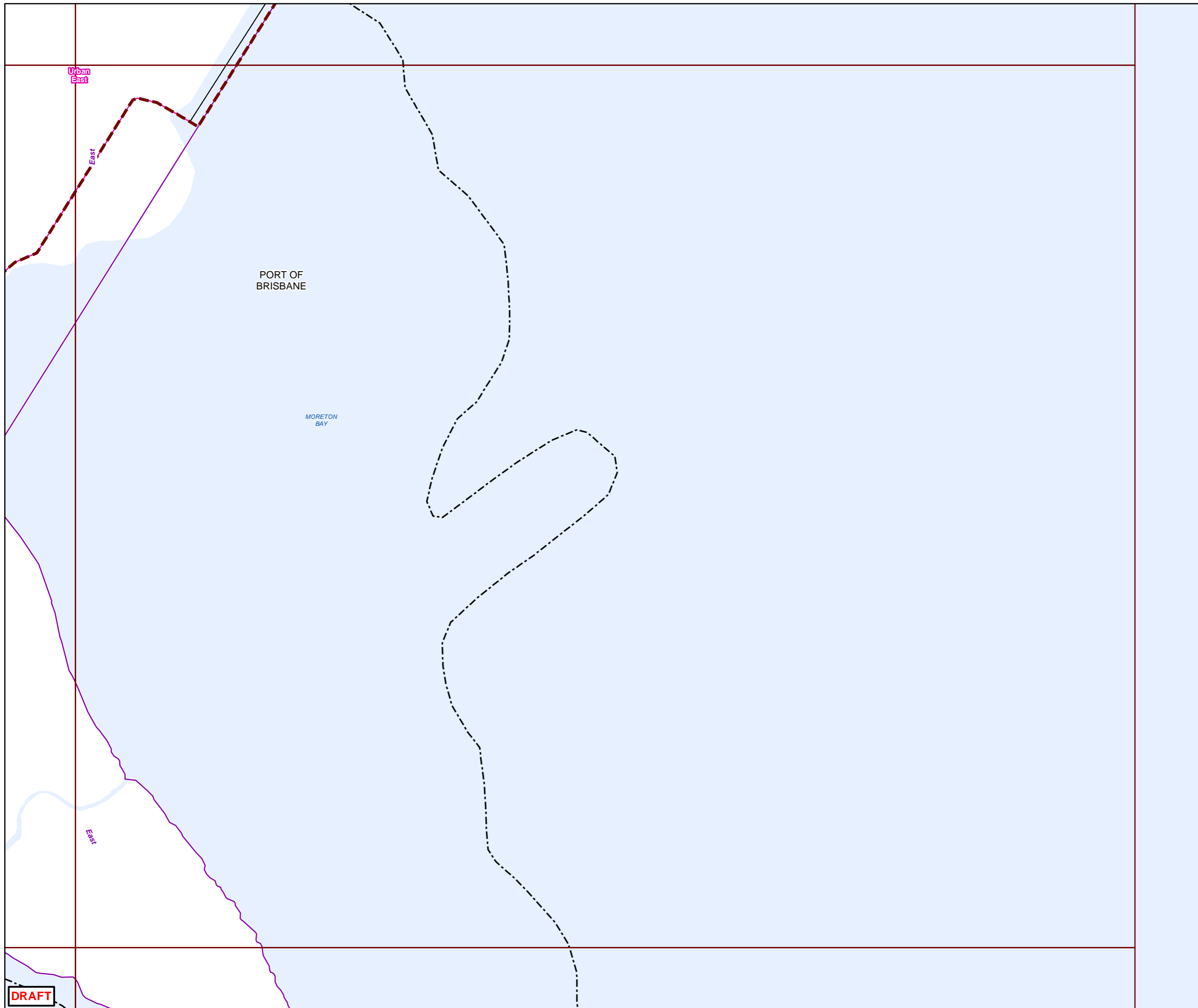


Projection: Map Grid of Australia, Zone 56
Horizontal Datum: Geocentric Datum of Australia 1994

Approximate Scale @ A3 1:10,000



Plans for Trunk Infrastructure
Public Parks &
Land for Community Facilities
Network Map PCF118





BRISBANE CITY
City Plan
Local Government
Infrastructure Plan

Future infrastructure

- Community facility - specific location
- Community facility - indicative location
- Park acquisition - specific location
- Park acquisition - indicative location
- Park upgrade - specific location
- Park embellishment - specific location
- Corridor link park acquisition - specific location
- Corridor link park acquisition - indicative location

Existing infrastructure

- Community facility
- Trunk park
- Non-trunk park

Boundaries

- Suburb boundaries
- Priority infrastructure area
- Public Parks service catchments
- Land for Community Facilities service catchments
- Property boundaries
- Individual network map boundaries
- Waterways

NOTES

This map is notional only and should not be used for interpreting City Plan provisions relating to specific sites. To properly interpret the maps, the planning scheme must be referred to.

Not adopted by Council.

Based on Cadastral Data provided with the permission of the Department of Natural Resources and Mines.

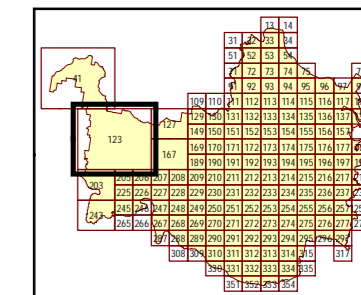
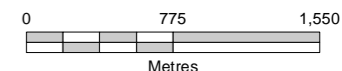
While every care is taken to ensure the accuracy of this data, the Brisbane City Council and the copyright owners, in permitting the use of this data, make no representations or warranties about its accuracy, reliability, completeness or suitability for any particular purpose and disclaims all responsibility and all liability (including without limitation, liability in negligence) for all expenses, losses, damages (including indirect or consequential damage) and costs which you might incur as a result of the data being inaccurate or incomplete in any way and for any reason.

© The State of Queensland (Department of Natural Resources and Mines) (2017)
© Brisbane City Council (2017)

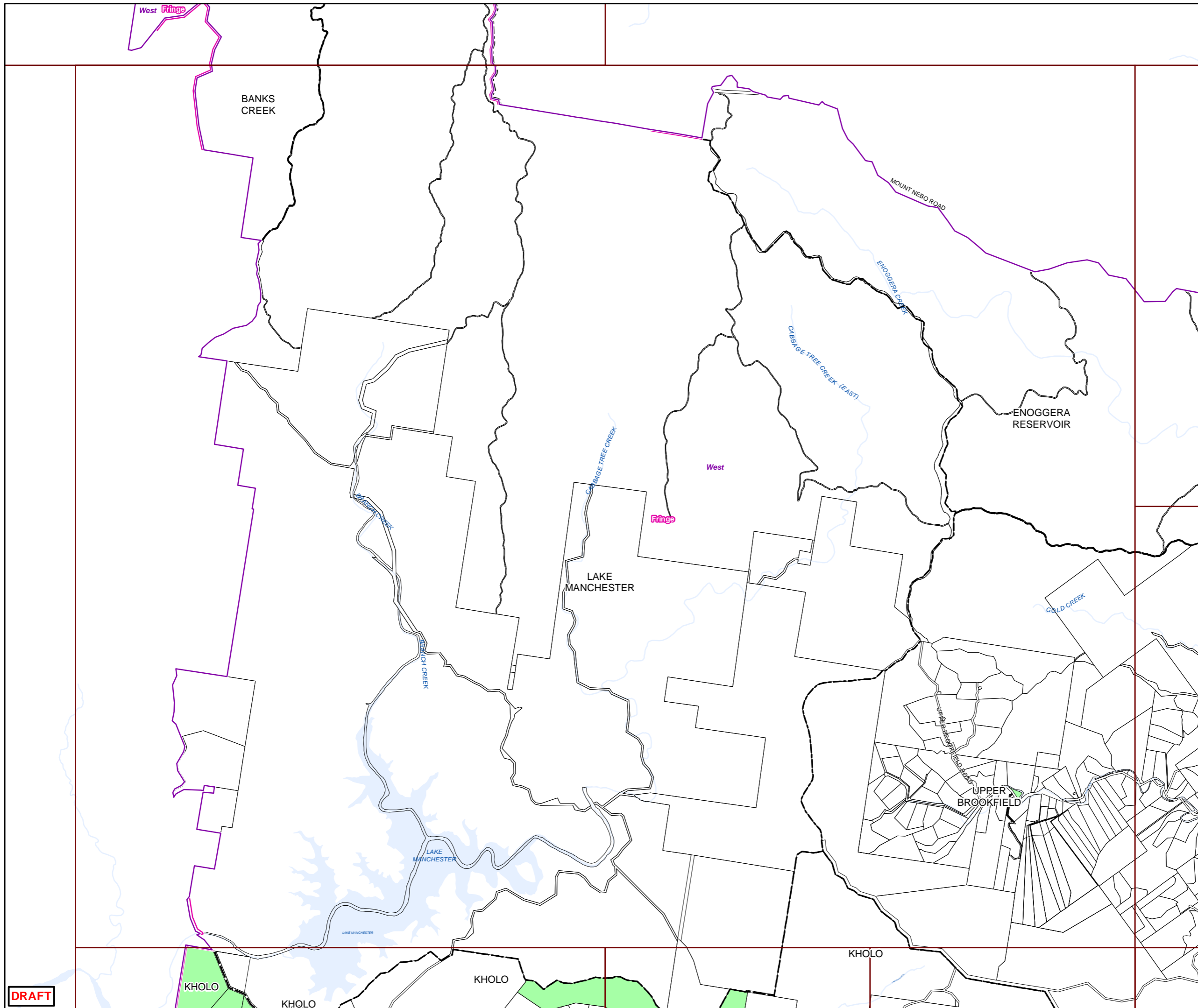


Projection: Map Grid of Australia, Zone 56
Horizontal Datum: Geocentric Datum of Australia 1994

Approximate Scale @ A3 1:40,000



Plans for Trunk Infrastructure
Public Parks &
Land for Community Facilities
Network Map PCF123



DRAFT



Future infrastructure

- Community facility - specific location
- Community facility - indicative location
- Park acquisition - specific location
- Park acquisition - indicative location
- Park upgrade - specific location
- Park embellishment - specific location
- Corridor link park acquisition - specific location
- Corridor link park acquisition - indicative location

Existing infrastructure

- Community facility
- Trunk park
- Non-trunk park

Boundaries

- Suburb boundaries
- Priority infrastructure area
- Public Parks service catchments
- Land for Community Facilities service catchments
- Property boundaries
- Individual network map boundaries
- Waterways

NOTES

This map is notional only and should not be used for interpreting City Plan provisions relating to specific sites. To properly interpret the maps, the planning scheme must be referred to.

Not adopted by Council.

Based on Cadastral Data provided with the permission of the Department of Natural Resources and Mines.

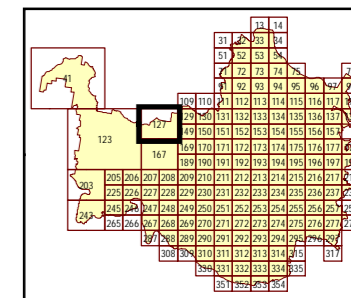
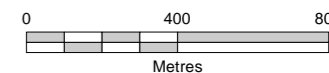
While every care is taken to ensure the accuracy of this data, the Brisbane City Council and the copyright owners, in permitting the use of this data, make no representations or warranties about its accuracy, reliability, completeness or suitability for any particular purpose and disclaims all responsibility and all liability (including without limitation, liability in negligence) for all expenses, losses, damages (including indirect or consequential damage) and costs which you might incur as a result of the data being inaccurate or incomplete in any way and for any reason.

© The State of Queensland (Department of Natural Resources and Mines) (2017)
© Brisbane City Council (2017)

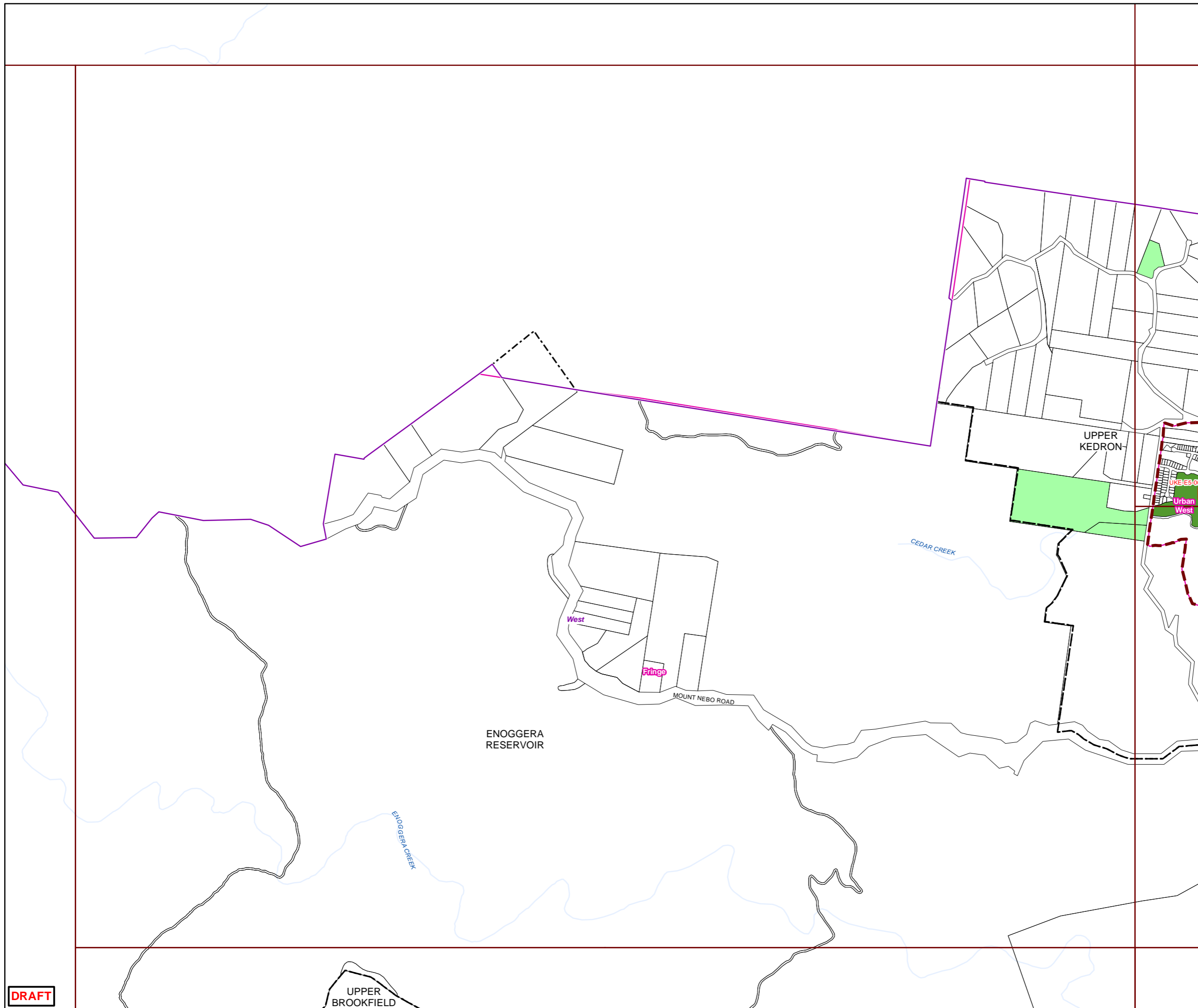


Projection: Map Grid of Australia, Zone 56
Horizontal Datum: Geocentric Datum of Australia 1994

Approximate Scale @ A3 1:20,000



Plans for Trunk Infrastructure
Public Parks &
Land for Community Facilities
Network Map PCF127



DRAFT



BRISBANE CITY
City Plan
Local Government
Infrastructure Plan

Future infrastructure

- Community facility - specific location
- Community facility - indicative location
- Park acquisition - specific location
- Park acquisition - indicative location
- Park upgrade - specific location
- Park embellishment - specific location
- Corridor link park acquisition - specific location
- Corridor link park acquisition - indicative location

Existing infrastructure

- Community facility
- Trunk park
- Non-trunk park

Boundaries

- Suburb boundaries
- Priority infrastructure area
- Public Parks service catchments
- Land for Community Facilities service catchments
- Property boundaries
- Individual network map boundaries
- Waterways

NOTES

This map is notional only and should not be used for interpreting City Plan provisions relating to specific sites. To properly interpret the maps, the planning scheme must be referred to.

Not adopted by Council.

Based on Cadastral Data provided with the permission of the Department of Natural Resources and Mines.

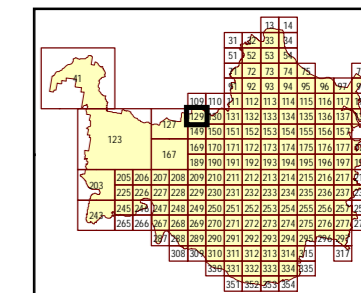
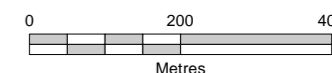
While every care is taken to ensure the accuracy of this data, the Brisbane City Council and the copyright owners, in permitting the use of this data, make no representations or warranties about its accuracy, reliability, completeness or suitability for any particular purpose and disclaims all responsibility and all liability (including without limitation, liability in negligence) for all expenses, losses, damages (including indirect or consequential damage) and costs which you might incur as a result of the data being inaccurate or incomplete in any way and for any reason.

© The State of Queensland (Department of Natural Resources and Mines) (2017)
© Brisbane City Council (2017)

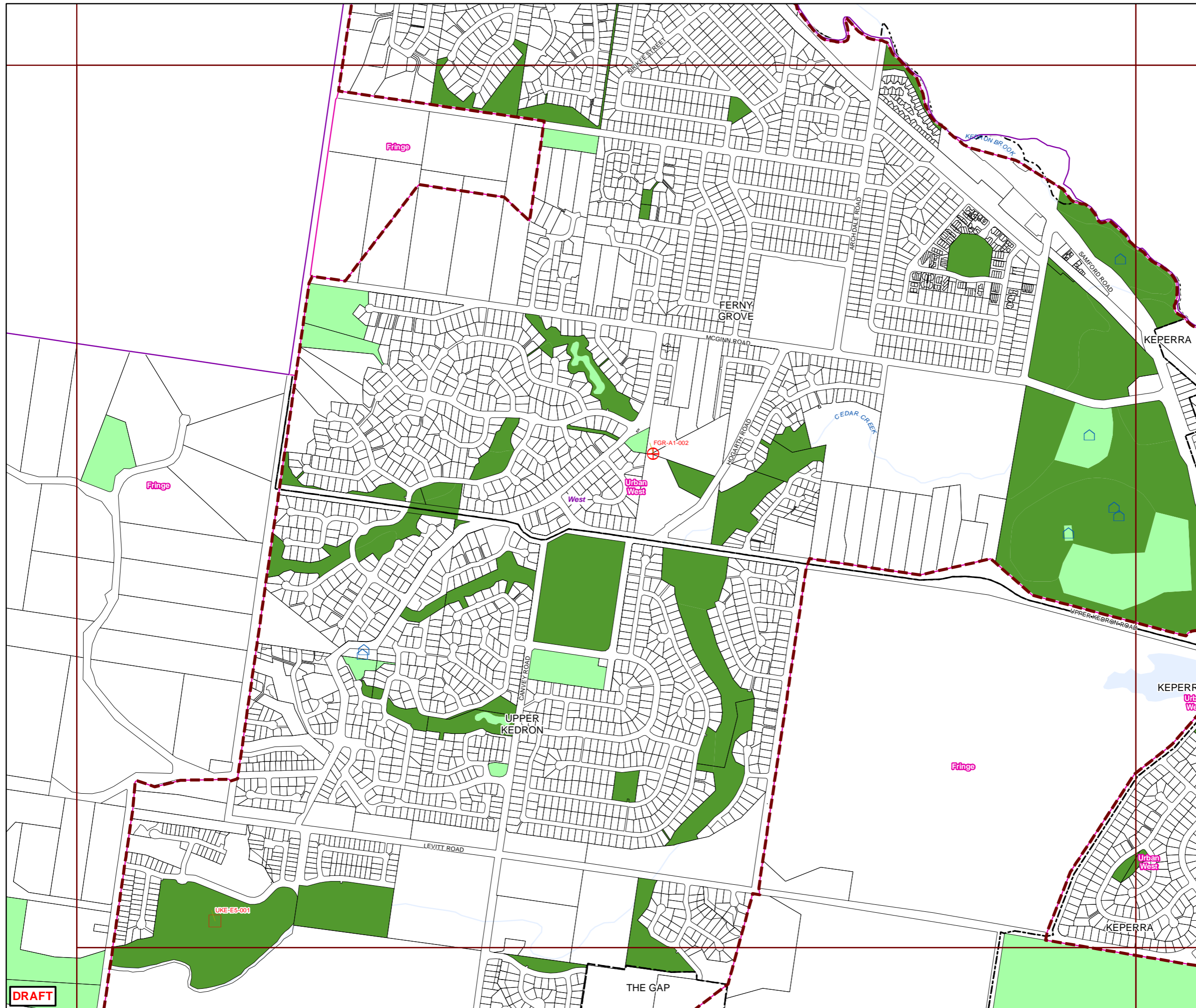


Projection: Map Grid of Australia, Zone 56
Horizontal Datum: Geocentric Datum of Australia 1994

Approximate Scale @ A3 1:10,000



Plans for Trunk Infrastructure
Public Parks &
Land for Community Facilities
Network Map PCF129



DRAFT



BRISBANE CITY
City Plan
Local Government
Infrastructure Plan

Future infrastructure

- Community facility - specific location
- Community facility - indicative location
- Park acquisition - specific location
- Park acquisition - indicative location
- Park upgrade - specific location
- Park embellishment - specific location
- Corridor link park acquisition - specific location
- Corridor link park acquisition - indicative location

Existing infrastructure

- Community facility
- Trunk park
- Non-trunk park

Boundaries

- Suburb boundaries
- Priority infrastructure area
- Public Parks service catchments
- Land for Community Facilities service catchments
- Property boundaries
- Individual network map boundaries
- Waterways

NOTES

This map is notional only and should not be used for interpreting City Plan provisions relating to specific sites. To properly interpret the maps, the planning scheme must be referred to.

Not adopted by Council.

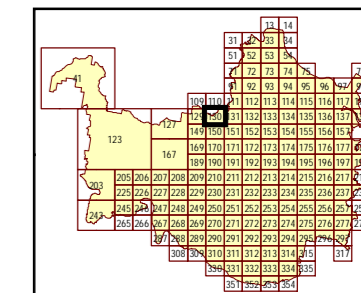
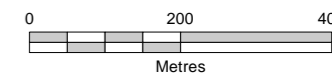
Based on Cadastral Data provided with the permission of the Department of Natural Resources and Mines.

While every care is taken to ensure the accuracy of this data, the Brisbane City Council and the copyright owners, in permitting the use of this data, make no representations or warranties about its accuracy, reliability, completeness or suitability for any particular purpose and disclaims all responsibility and all liability (including without limitation, liability in negligence) for all expenses, losses, damages (including indirect or consequential damage) and costs which you might incur as a result of the data being inaccurate or incomplete in any way and for any reason.

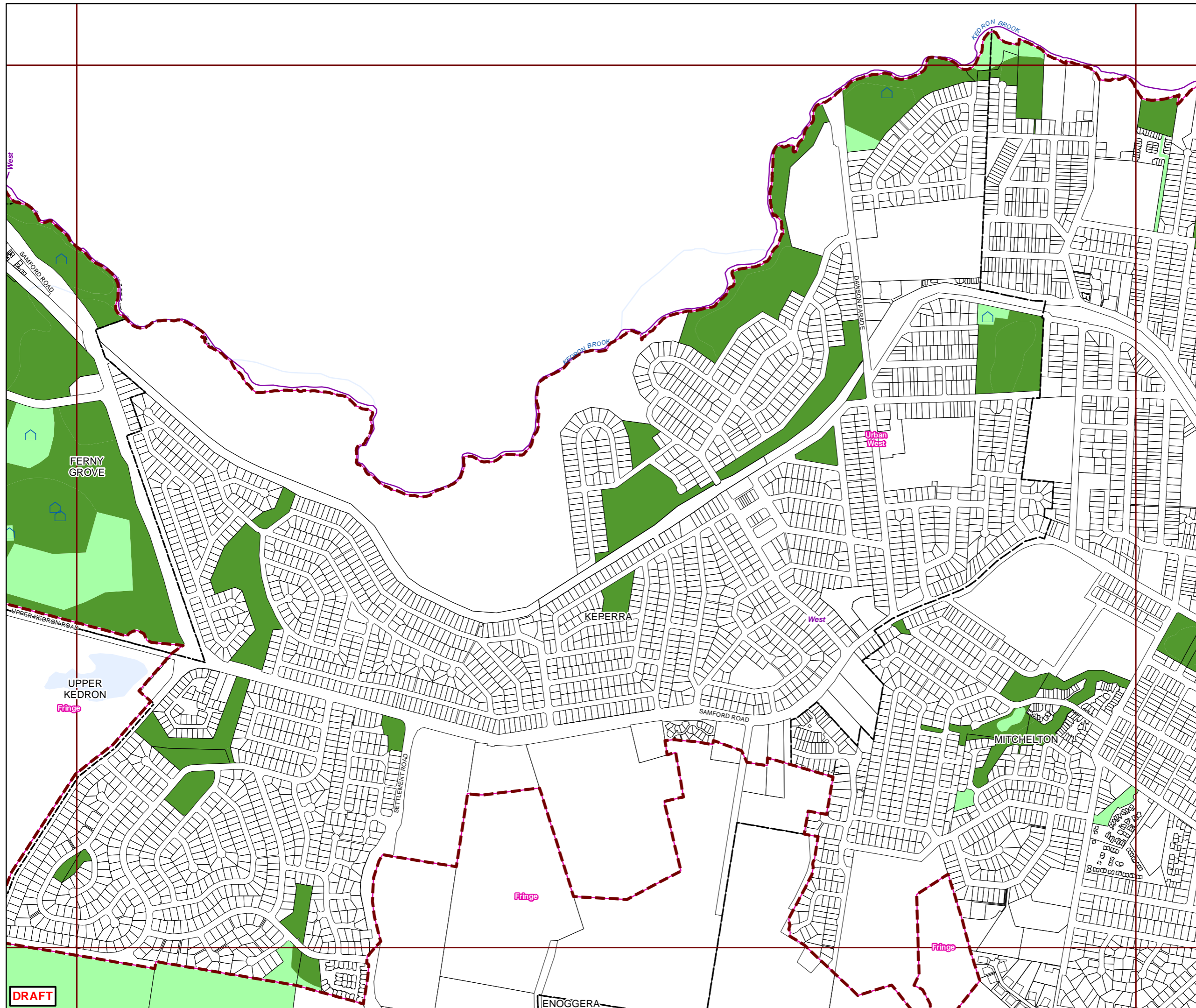
© The State of Queensland (Department of Natural Resources and Mines) (2017)
© Brisbane City Council (2017)

Projection: Map Grid of Australia, Zone 56
Horizontal Datum: Geocentric Datum of Australia 1994

Approximate Scale @ A3 1:10,000



Plans for Trunk Infrastructure
Public Parks &
Land for Community Facilities
Network Map PCF130





Future infrastructure

- Community facility - specific location
- Community facility - indicative location
- Park acquisition - specific location
- Park acquisition - indicative location
- Park upgrade - specific location
- Park embellishment - specific location
- Corridor link park acquisition - specific location
- Corridor link park acquisition - indicative location

Existing infrastructure

- Community facility
- Trunk park
- Non-trunk park

Boundaries

- Suburb boundaries
- Priority infrastructure area
- Public Parks service catchments
- Land for Community Facilities service catchments
- Property boundaries
- Individual network map boundaries
- Waterways

NOTES

This map is notional only and should not be used for interpreting City Plan provisions relating to specific sites. To properly interpret the maps, the planning scheme must be referred to.

Not adopted by Council.

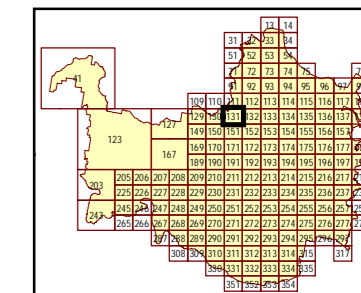
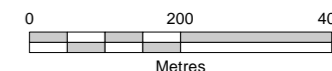
Based on Cadastral Data provided with the permission of the Department of Natural Resources and Mines.

While every care is taken to ensure the accuracy of this data, the Brisbane City Council and the copyright owners, in permitting the use of this data, make no representations or warranties about its accuracy, reliability, completeness or suitability for any particular purpose and disclaims all responsibility and all liability (including without limitation, liability in negligence) for all expenses, losses, damages (including indirect or consequential damage) and costs which you might incur as a result of the data being inaccurate or incomplete in any way and for any reason.

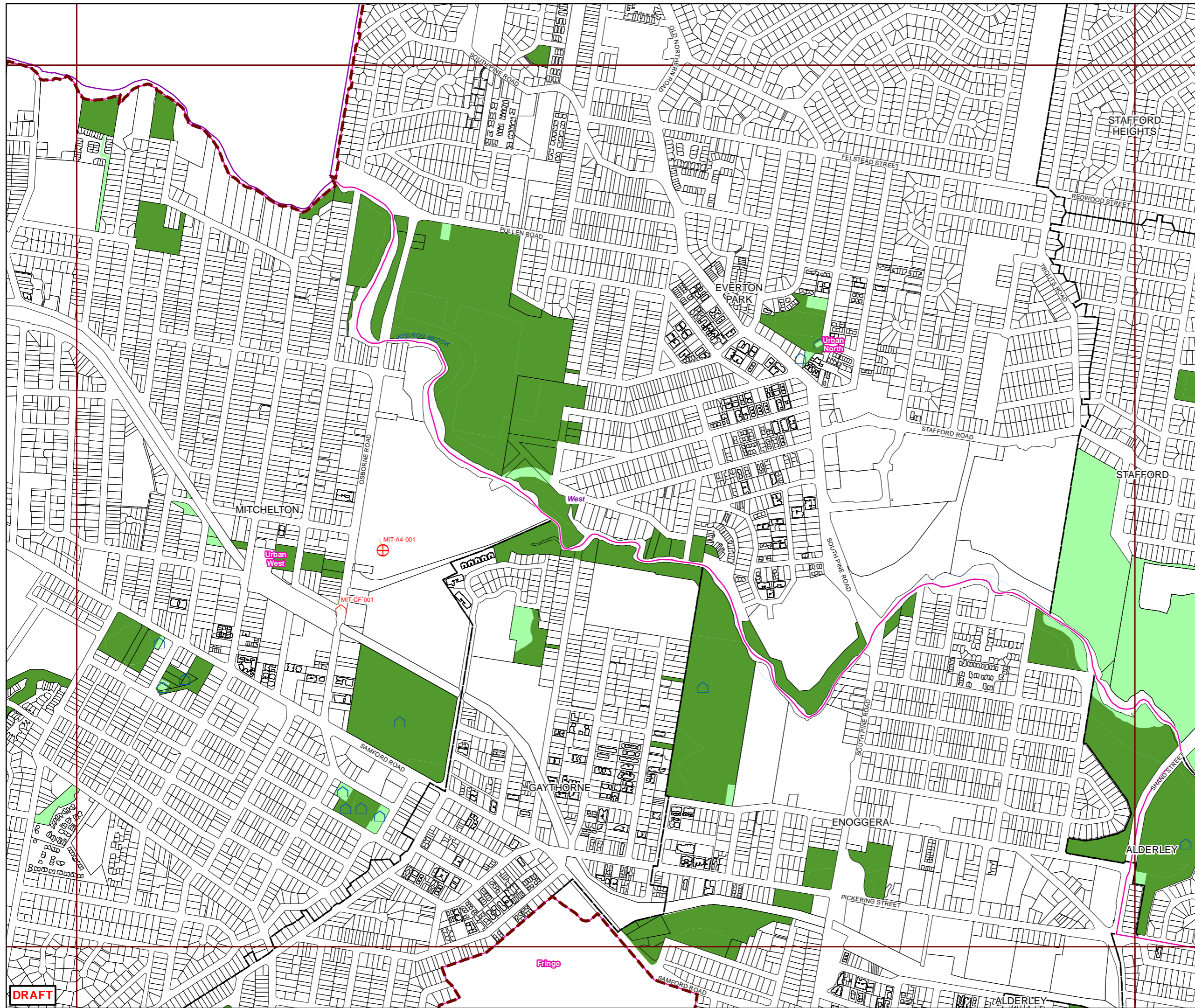
© The State of Queensland (Department of Natural Resources and Mines) (2017)
© Brisbane City Council (2017)

Projection: Map Grid of Australia, Zone 56
Horizontal Datum: Geocentric Datum of Australia 1994

Approximate Scale @ A3 1:10,000



Plans for Trunk Infrastructure
Public Parks &
Land for Community Facilities
Network Map PCF131



DRAFT



BRISBANE CITY
City Plan
Local Government
Infrastructure Plan

Future infrastructure

- Community facility - specific location
- Community facility - indicative location
- Park acquisition - specific location
- Park acquisition - indicative location
- Park upgrade - specific location
- Park embellishment - specific location
- Corridor link park acquisition - specific location
- Corridor link park acquisition - indicative location

Existing infrastructure

- Community facility
- Trunk park
- Non-trunk park

Boundaries

- Suburb boundaries
- Priority infrastructure area
- Public Parks service catchments
- Land for Community Facilities service catchments
- Property boundaries
- Individual network map boundaries
- Waterways

NOTES

This map is notional only and should not be used for interpreting City Plan provisions relating to specific sites. To properly interpret the maps, the planning scheme must be referred to.

Not adopted by Council.

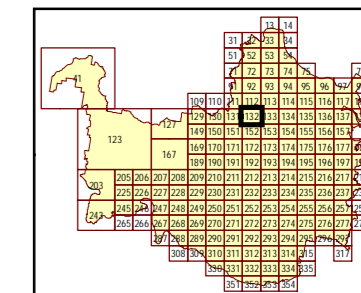
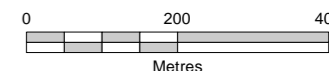
Based on Cadastral Data provided with the permission of the Department of Natural Resources and Mines.

While every care is taken to ensure the accuracy of this data, the Brisbane City Council and the copyright owners, in permitting the use of this data, make no representations or warranties about its accuracy, reliability, completeness or suitability for any particular purpose and disclaims all responsibility and all liability (including without limitation, liability in negligence) for all expenses, losses, damages (including indirect or consequential damage) and costs which you might incur as a result of the data being inaccurate or incomplete in any way and for any reason.

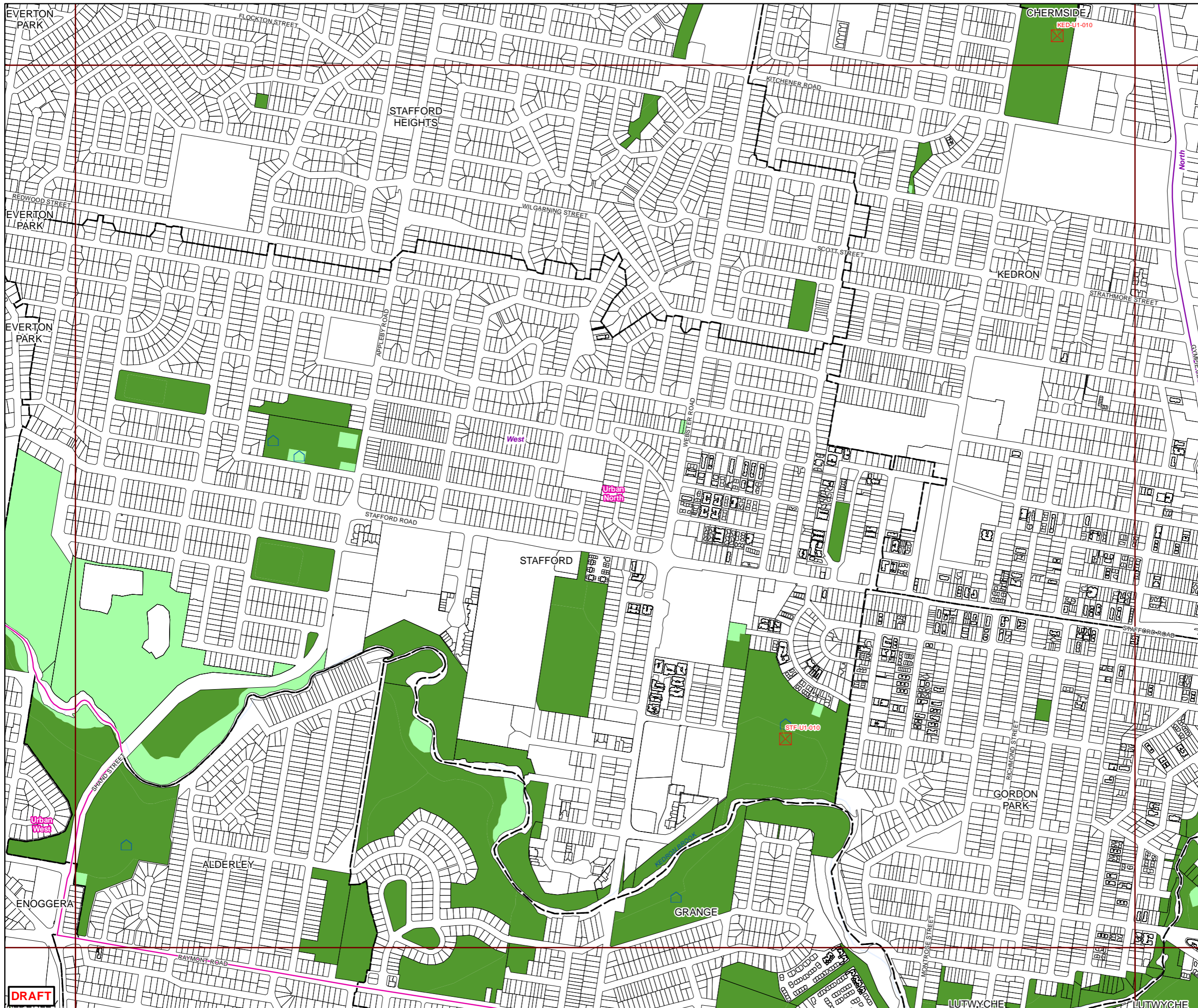
© The State of Queensland (Department of Natural Resources and Mines) (2017)
© Brisbane City Council (2017)

Projection: Map Grid of Australia, Zone 56
Horizontal Datum: Geocentric Datum of Australia 1994

Approximate Scale @ A3 1:10,000



Plans for Trunk Infrastructure
Public Parks &
Land for Community Facilities
Network Map PCF132



DRAFT



Future infrastructure

- Community facility - specific location
- Community facility - indicative location
- Park acquisition - specific location
- Park acquisition - indicative location
- Park upgrade - specific location
- Park embellishment - specific location
- Corridor link park acquisition - specific location
- Corridor link park acquisition - indicative location

Existing infrastructure

- Community facility
- Trunk park
- Non-trunk park

Boundaries

- Suburb boundaries
- Priority infrastructure area
- Public Parks service catchments
- Land for Community Facilities service catchments
- Property boundaries
- Individual network map boundaries
- Waterways

NOTES

This map is notional only and should not be used for interpreting City Plan provisions relating to specific sites. To properly interpret the maps, the planning scheme must be referred to.

Not adopted by Council.

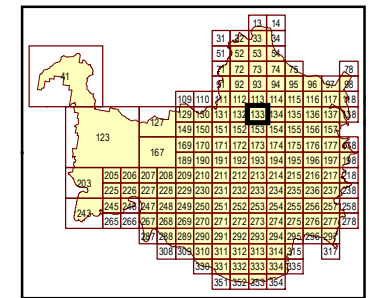
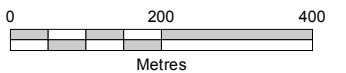
Based on Cadastral Data provided with the permission of the Department of Natural Resources and Mines.

While every care is taken to ensure the accuracy of this data, the Brisbane City Council and the copyright owners, in permitting the use of this data, make no representations or warranties about its accuracy, reliability, completeness or suitability for any particular purpose and disclaims all responsibility and all liability (including without limitation, liability in negligence) for all expenses, losses, damages (including indirect or consequential damage) and costs which you might incur as a result of the data being inaccurate or incomplete in any way and for any reason.

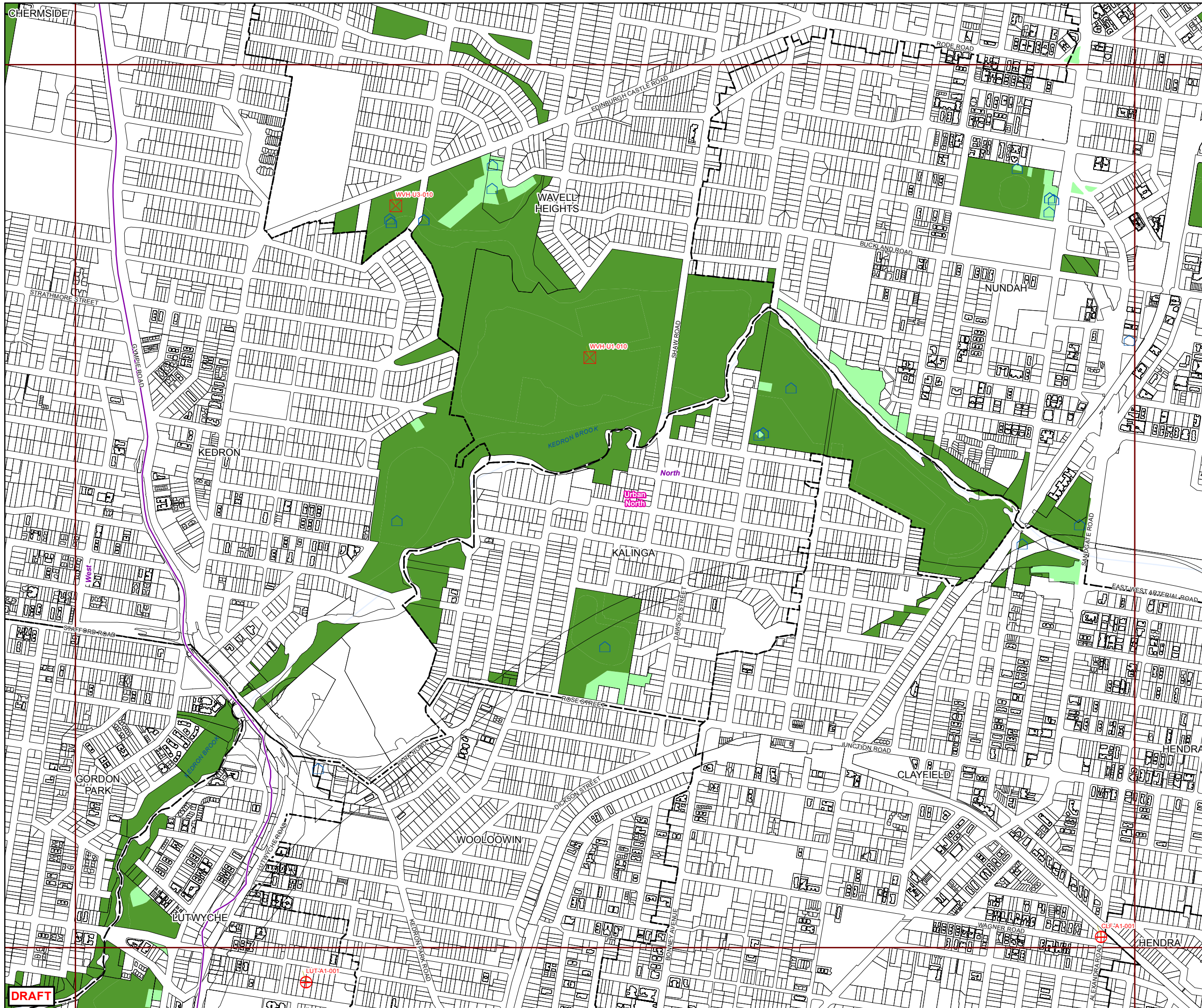
© The State of Queensland (Department of Natural Resources and Mines) (2017)
© Brisbane City Council (2017)

Projection: Map Grid of Australia, Zone 56
Horizontal Datum: Geocentric Datum of Australia 1994

Approximate Scale @ A3 1:10,000



Plans for Trunk Infrastructure
Public Parks &
Land for Community Facilities
Network Map PCF133



DRAFT



BRISBANE CITY
City Plan
Local Government
Infrastructure Plan

Future infrastructure

- Community facility - specific location
- Community facility - indicative location
- Park acquisition - specific location
- Park acquisition - indicative location
- Park upgrade - specific location
- Park embellishment - specific location
- Corridor link park acquisition - specific location
- Corridor link park acquisition - indicative location

Existing infrastructure

- Community facility
- Trunk park
- Non-trunk park

Boundaries

- Suburb boundaries
- Priority infrastructure area
- Public Parks service catchments
- Land for Community Facilities service catchments
- Property boundaries
- Individual network map boundaries
- Waterways

NOTES

This map is notional only and should not be used for interpreting City Plan provisions relating to specific sites. To properly interpret the maps, the planning scheme must be referred to.

Not adopted by Council.

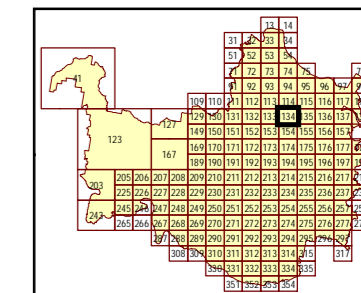
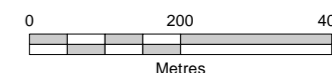
Based on Cadastral Data provided with the permission of the Department of Natural Resources and Mines.

While every care is taken to ensure the accuracy of this data, the Brisbane City Council and the copyright owners, in permitting the use of this data, make no representations or warranties about its accuracy, reliability, completeness or suitability for any particular purpose and disclaims all responsibility and all liability (including without limitation, liability in negligence) for all expenses, losses, damages (including indirect or consequential damage) and costs which you might incur as a result of the data being inaccurate or incomplete in any way and for any reason.

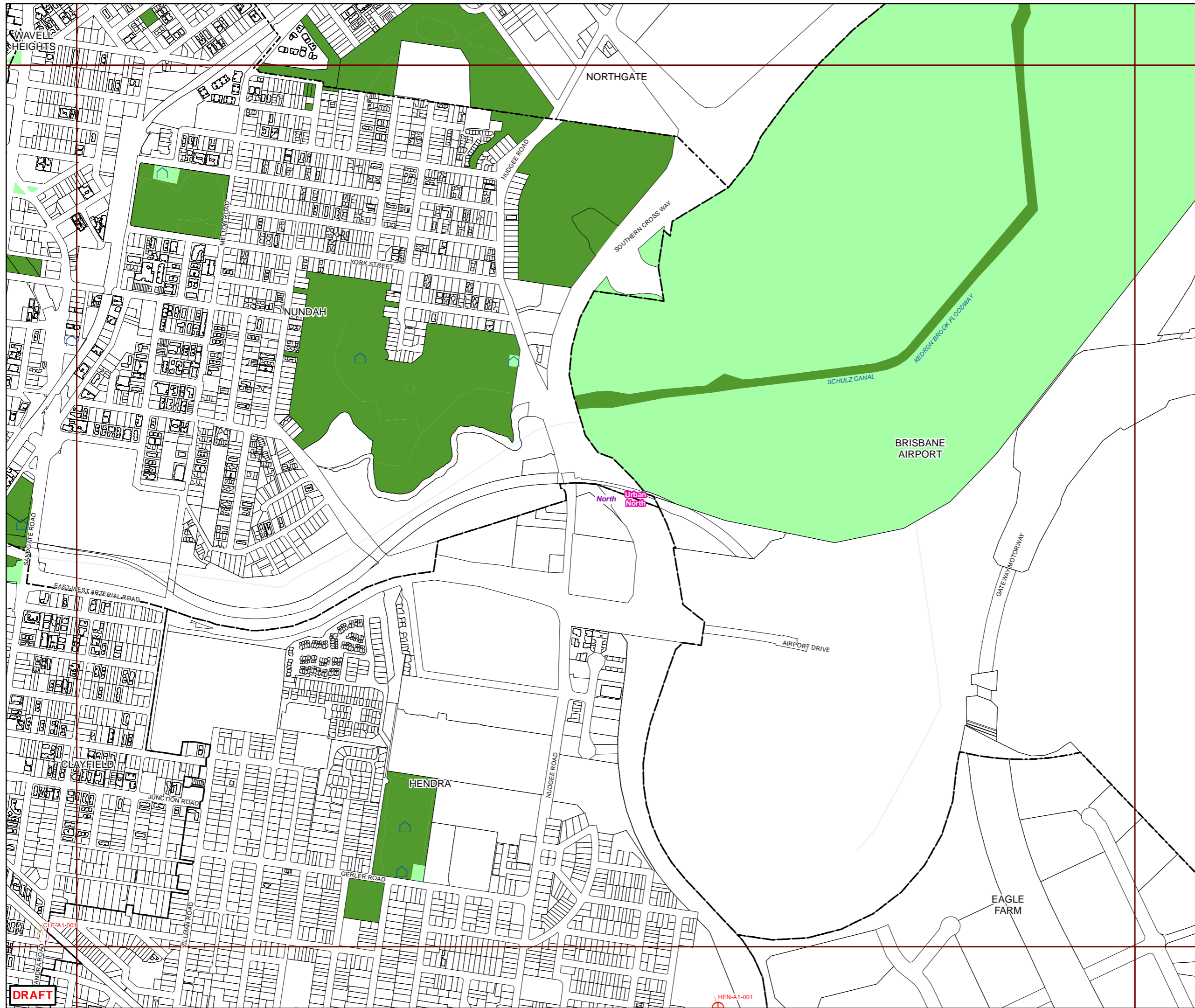
© The State of Queensland (Department of Natural Resources and Mines) (2017)
© Brisbane City Council (2017)

Projection: Map Grid of Australia, Zone 56
Horizontal Datum: Geocentric Datum of Australia 1994

Approximate Scale @ A3 1:10,000



Plans for Trunk Infrastructure
Public Parks &
Land for Community Facilities
Network Map PCF134



DRAFT

HEN-A1-001

CF-A1-001



Future infrastructure

- Community facility - specific location
- Community facility - indicative location
- Park acquisition - specific location
- Park acquisition - indicative location
- Park upgrade - specific location
- Park embellishment - specific location
- Corridor link park acquisition - specific location
- Corridor link park acquisition - indicative location

Existing infrastructure

- Community facility
- Trunk park
- Non-trunk park

Boundaries

- Suburb boundaries
- Priority infrastructure area
- Public Parks service catchments
- Land for Community Facilities service catchments
- Property boundaries
- Individual network map boundaries
- Waterways

NOTES

This map is notional only and should not be used for interpreting City Plan provisions relating to specific sites. To properly interpret the maps, the planning scheme must be referred to.

Not adopted by Council.

Based on Cadastral Data provided with the permission of the Department of Natural Resources and Mines.

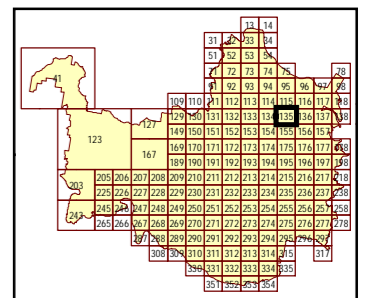
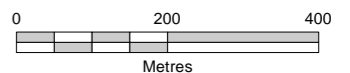
While every care is taken to ensure the accuracy of this data, the Brisbane City Council and the copyright owners, in permitting the use of this data, make no representations or warranties about its accuracy, reliability, completeness or suitability for any particular purpose and disclaims all responsibility and all liability (including without limitation, liability in negligence) for all expenses, losses, damages (including indirect or consequential damage) and costs which you might incur as a result of the data being inaccurate or incomplete in any way and for any reason.

© The State of Queensland (Department of Natural Resources and Mines) (2017)
© Brisbane City Council (2017)

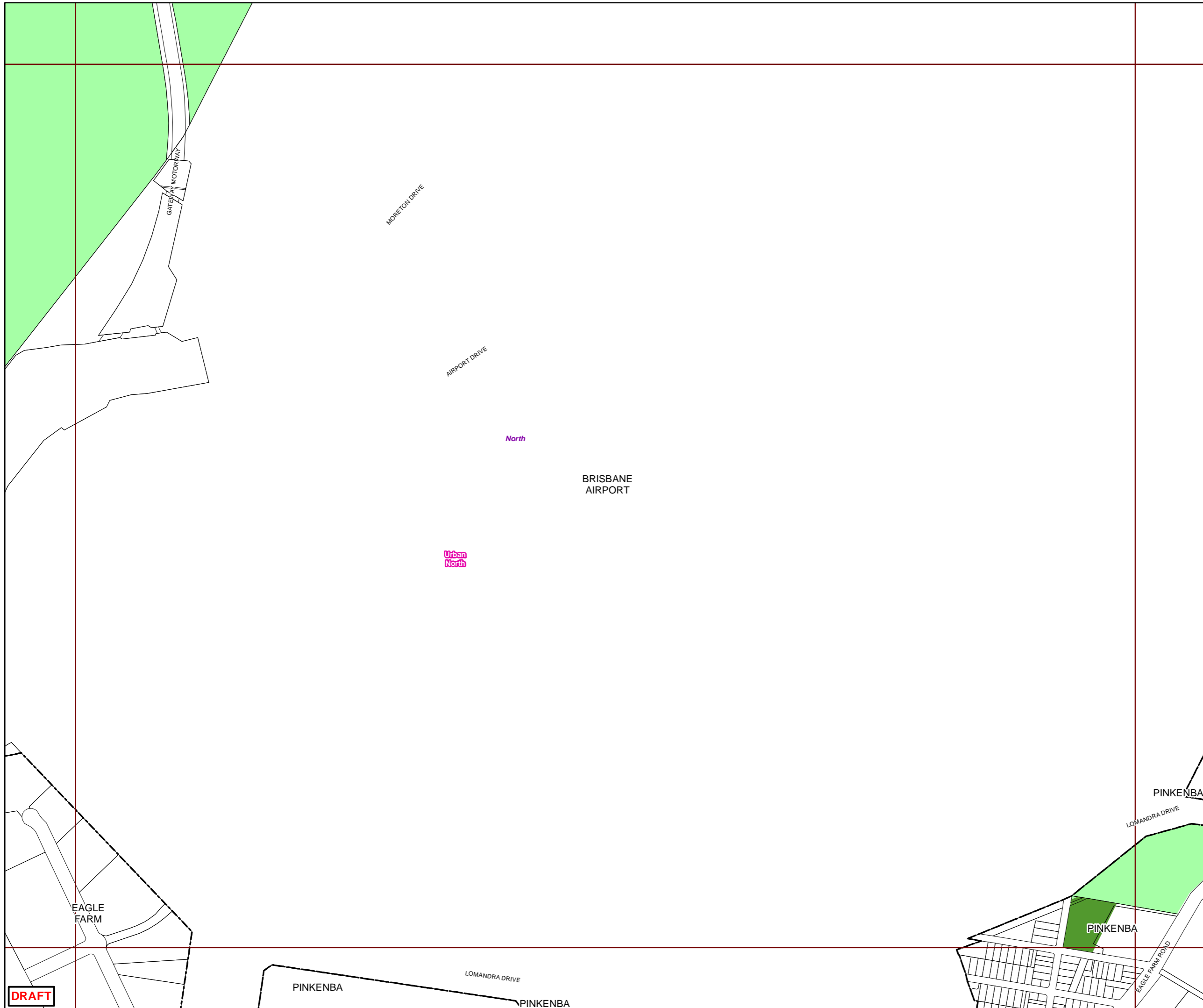


Projection: Map Grid of Australia, Zone 56
Horizontal Datum: Geocentric Datum of Australia 1994

Approximate Scale @ A3 1:10,000



Plans for Trunk Infrastructure
Public Parks &
Land for Community Facilities
Network Map PCF135



DRAFT



Future infrastructure

- Community facility - specific location
- Community facility - indicative location
- Park acquisition - specific location
- Park acquisition - indicative location
- Park upgrade - specific location
- Park embellishment - specific location
- Corridor link park acquisition - specific location
- Corridor link park acquisition - indicative location

Existing infrastructure

- Community facility
- Trunk park
- Non-trunk park
- Boundaries**
- Suburb boundaries
- Priority infrastructure area
- Public Parks service catchments
- Land for Community Facilities service catchments
- Property boundaries
- Individual network map boundaries
- Waterways

NOTES

This map is notional only and should not be used for interpreting City Plan provisions relating to specific sites. To properly interpret the maps, the planning scheme must be referred to.

Not adopted by Council.

Based on Cadastral Data provided with the permission of the Department of Natural Resources and Mines.

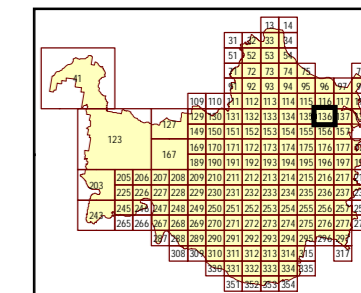
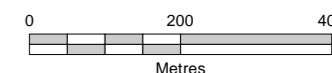
While every care is taken to ensure the accuracy of this data, the Brisbane City Council and the copyright owners, in permitting the use of this data, make no representations or warranties about its accuracy, reliability, completeness or suitability for any particular purpose and disclaims all responsibility and all liability (including without limitation, liability in negligence) for all expenses, losses, damages (including indirect or consequential damage) and costs which you might incur as a result of the data being inaccurate or incomplete in any way and for any reason.

© The State of Queensland (Department of Natural Resources and Mines) (2017)
© Brisbane City Council (2017)

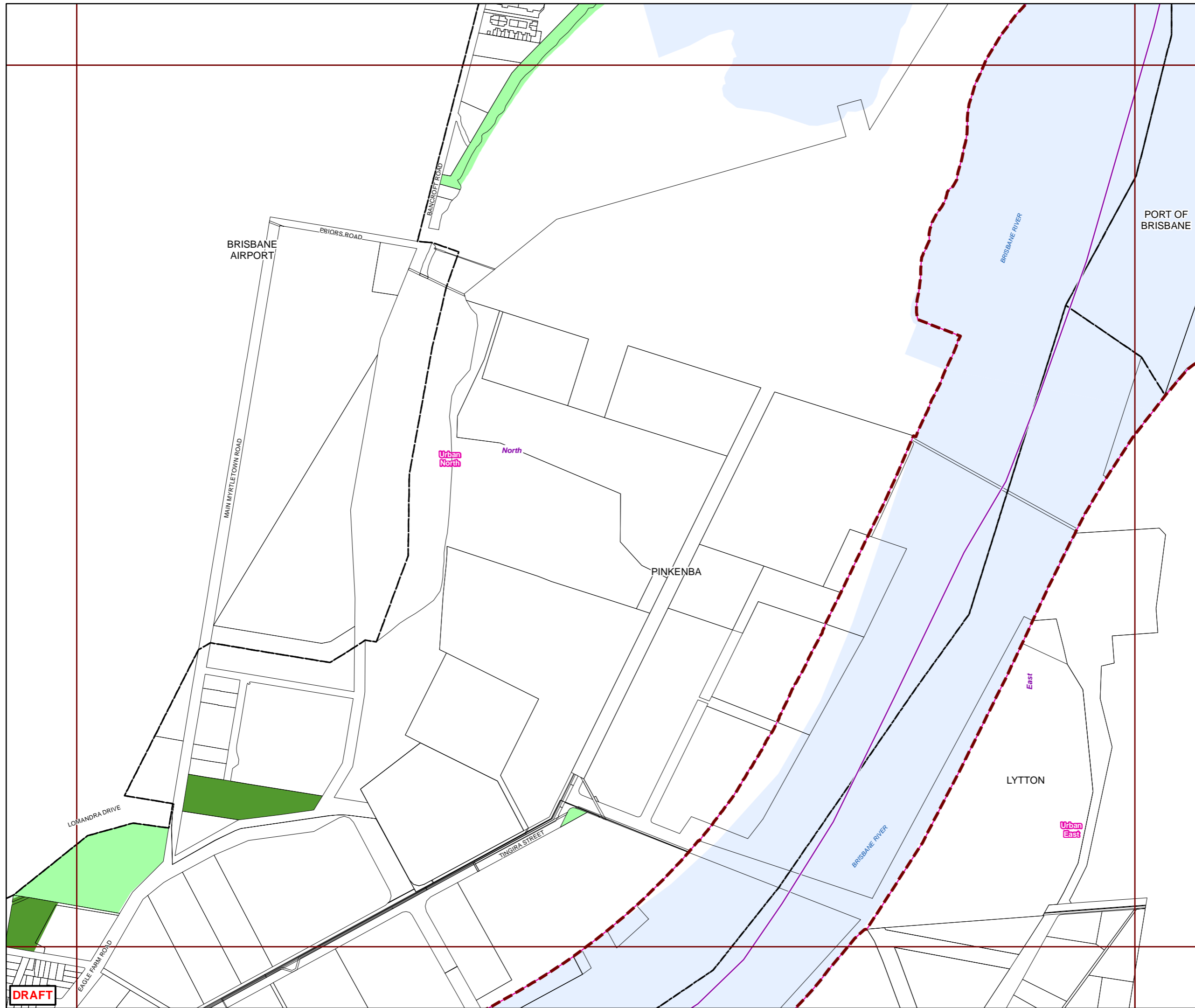


Projection: Map Grid of Australia, Zone 56
Horizontal Datum: Geocentric Datum of Australia 1994

Approximate Scale @ A3 1:10,000

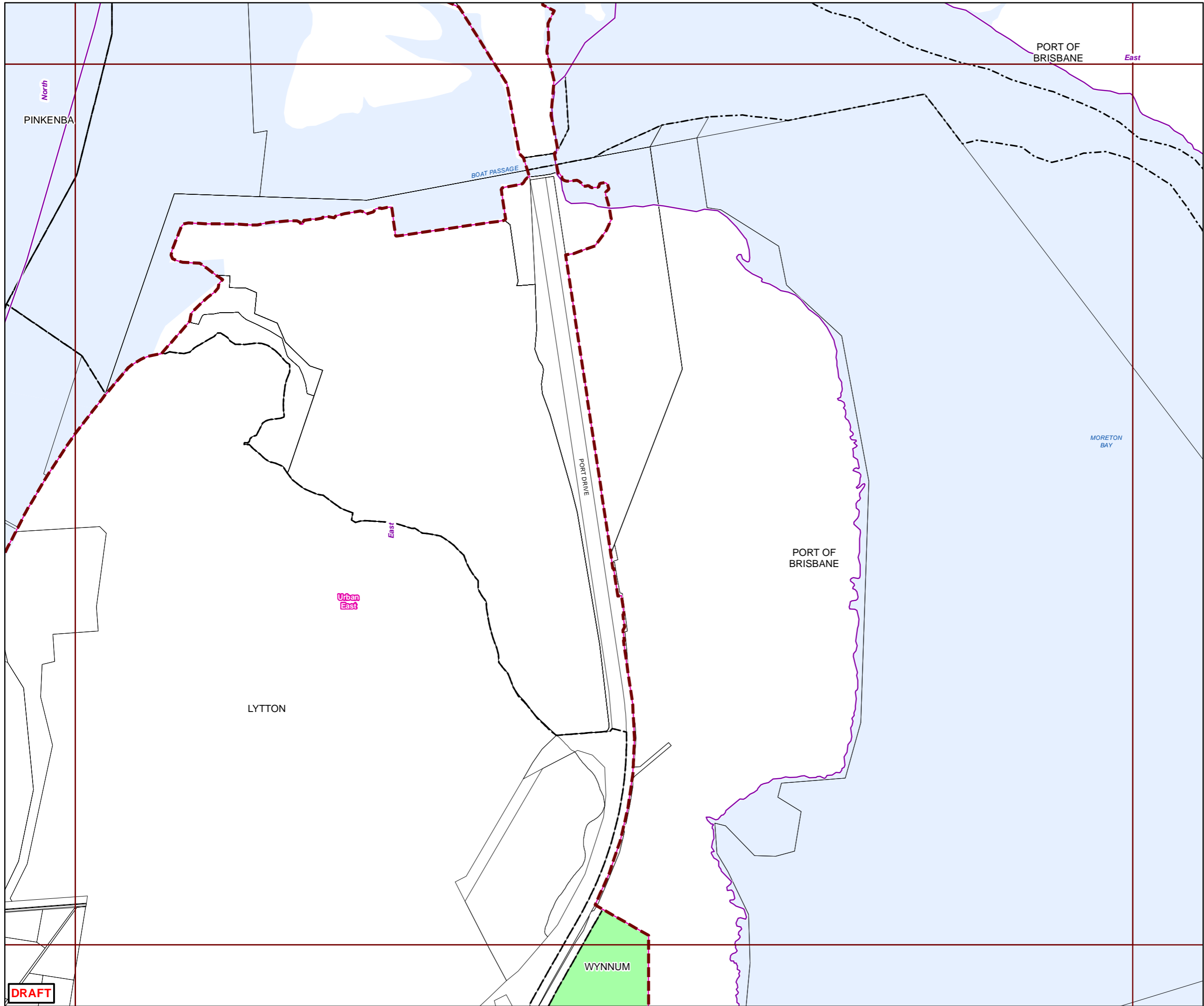


Plans for Trunk Infrastructure
Public Parks &
Land for Community Facilities
Network Map PCF136





BRISBANE CITY
City Plan
Local Government
Infrastructure Plan



Future infrastructure

- Community facility - specific location
- Community facility - indicative location
- Park acquisition - specific location
- Park acquisition - indicative location
- Park upgrade - specific location
- Park embellishment - specific location
- Corridor link park acquisition - specific location
- Corridor link park acquisition - indicative location

Existing infrastructure

- Community facility
- Trunk park
- Non-trunk park

Boundaries

- Suburb boundaries
- Priority infrastructure area
- Public Parks service catchments
- Land for Community Facilities service catchments
- Property boundaries
- Individual network map boundaries
- Waterways

NOTES

This map is notional only and should not be used for interpreting City Plan provisions relating to specific sites. To properly interpret the maps, the planning scheme must be referred to.

Not adopted by Council.

Based on Cadastral Data provided with the permission of the Department of Natural Resources and Mines.

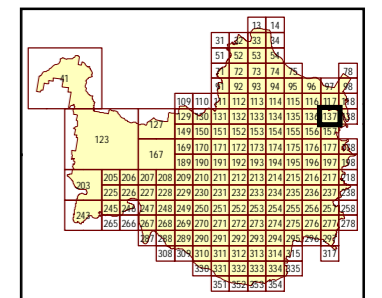
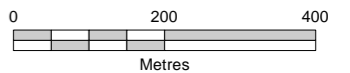
While every care is taken to ensure the accuracy of this data, the Brisbane City Council and the copyright owners, in permitting the use of this data, make no representations or warranties about its accuracy, reliability, completeness or suitability for any particular purpose and disclaims all responsibility and all liability (including without limitation, liability in negligence) for all expenses, losses, damages (including indirect or consequential damage) and costs which you might incur as a result of the data being inaccurate or incomplete in any way and for any reason.

© The State of Queensland (Department of Natural Resources and Mines) (2017)
© Brisbane City Council (2017)



Projection: Map Grid of Australia, Zone 56
Horizontal Datum: Geocentric Datum of Australia 1994

Approximate Scale @ A3 1:10,000



Plans for Trunk Infrastructure
Public Parks &
Land for Community Facilities
Network Map PCF137



Future infrastructure

- Community facility - specific location
- Community facility - indicative location
- Park acquisition - specific location
- Park acquisition - indicative location
- Park upgrade - specific location
- Park embellishment - specific location
- Corridor link park acquisition - specific location
- Corridor link park acquisition - indicative location

Existing infrastructure

- Community facility
- Trunk park
- Non-trunk park

Boundaries

- Suburb boundaries
- Priority infrastructure area
- Public Parks service catchments
- Land for Community Facilities service catchments
- Property boundaries
- Individual network map boundaries
- Waterways

NOTES

This map is notional only and should not be used for interpreting City Plan provisions relating to specific sites. To properly interpret the maps, the planning scheme must be referred to.

Not adopted by Council.

Based on Cadastral Data provided with the permission of the Department of Natural Resources and Mines.

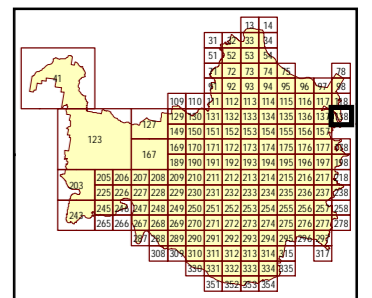
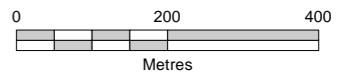
While every care is taken to ensure the accuracy of this data, the Brisbane City Council and the copyright owners, in permitting the use of this data, make no representations or warranties about its accuracy, reliability, completeness or suitability for any particular purpose and disclaims all responsibility and all liability (including without limitation, liability in negligence) for all expenses, losses, damages (including indirect or consequential damage) and costs which you might incur as a result of the data being inaccurate or incomplete in any way and for any reason.

© The State of Queensland (Department of Natural Resources and Mines) (2017)
© Brisbane City Council (2017)

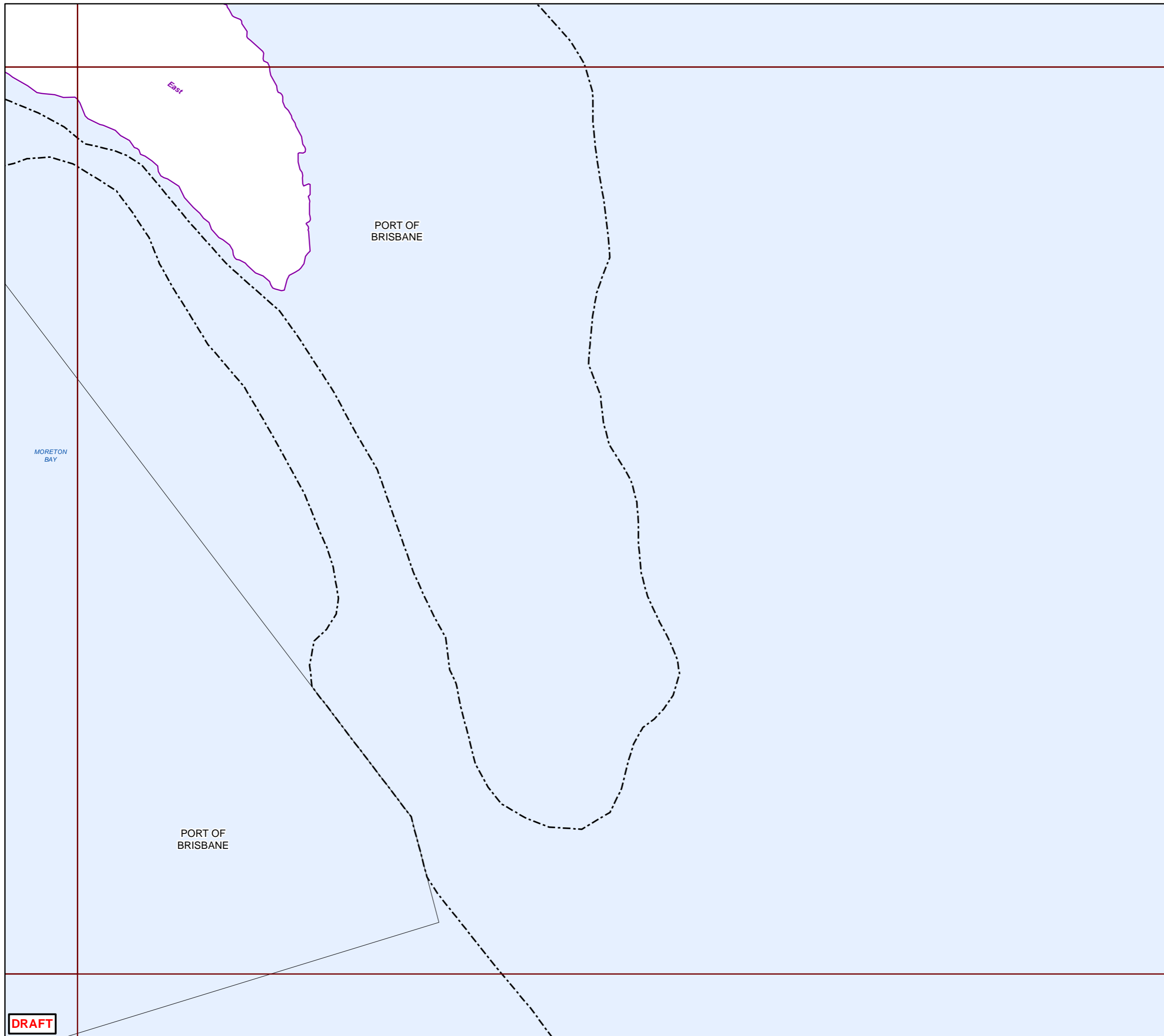


Projection: Map Grid of Australia, Zone 56
Horizontal Datum: Geocentric Datum of Australia 1994

Approximate Scale @ A3 1:10,000



Plans for Trunk Infrastructure
Public Parks &
Land for Community Facilities
Network Map PCF138



DRAFT



Future infrastructure

- Community facility - specific location
- Community facility - indicative location
- Park acquisition - specific location
- Park acquisition - indicative location
- Park upgrade - specific location
- Park embellishment - specific location
- Corridor link park acquisition - specific location
- Corridor link park acquisition - indicative location

Existing infrastructure

- Community facility
- Trunk park
- Non-trunk park
- Boundaries**
- Suburb boundaries
- Priority infrastructure area
- Public Parks service catchments
- Land for Community Facilities service catchments
- Property boundaries
- Individual network map boundaries
- Waterways

NOTES

This map is notional only and should not be used for interpreting City Plan provisions relating to specific sites. To properly interpret the maps, the planning scheme must be referred to.

Not adopted by Council.

Based on Cadastral Data provided with the permission of the Department of Natural Resources and Mines.

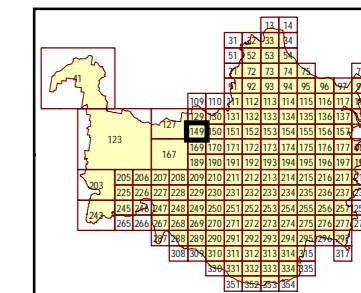
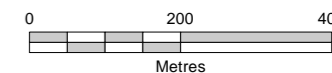
While every care is taken to ensure the accuracy of this data, the Brisbane City Council and the copyright owners, in permitting the use of this data, make no representations or warranties about its accuracy, reliability, completeness or suitability for any particular purpose and disclaims all responsibility and all liability (including without limitation, liability in negligence) for all expenses, losses, damages (including indirect or consequential damage) and costs which you might incur as a result of the data being inaccurate or incomplete in any way and for any reason.

© The State of Queensland (Department of Natural Resources and Mines) (2017)
© Brisbane City Council (2017)

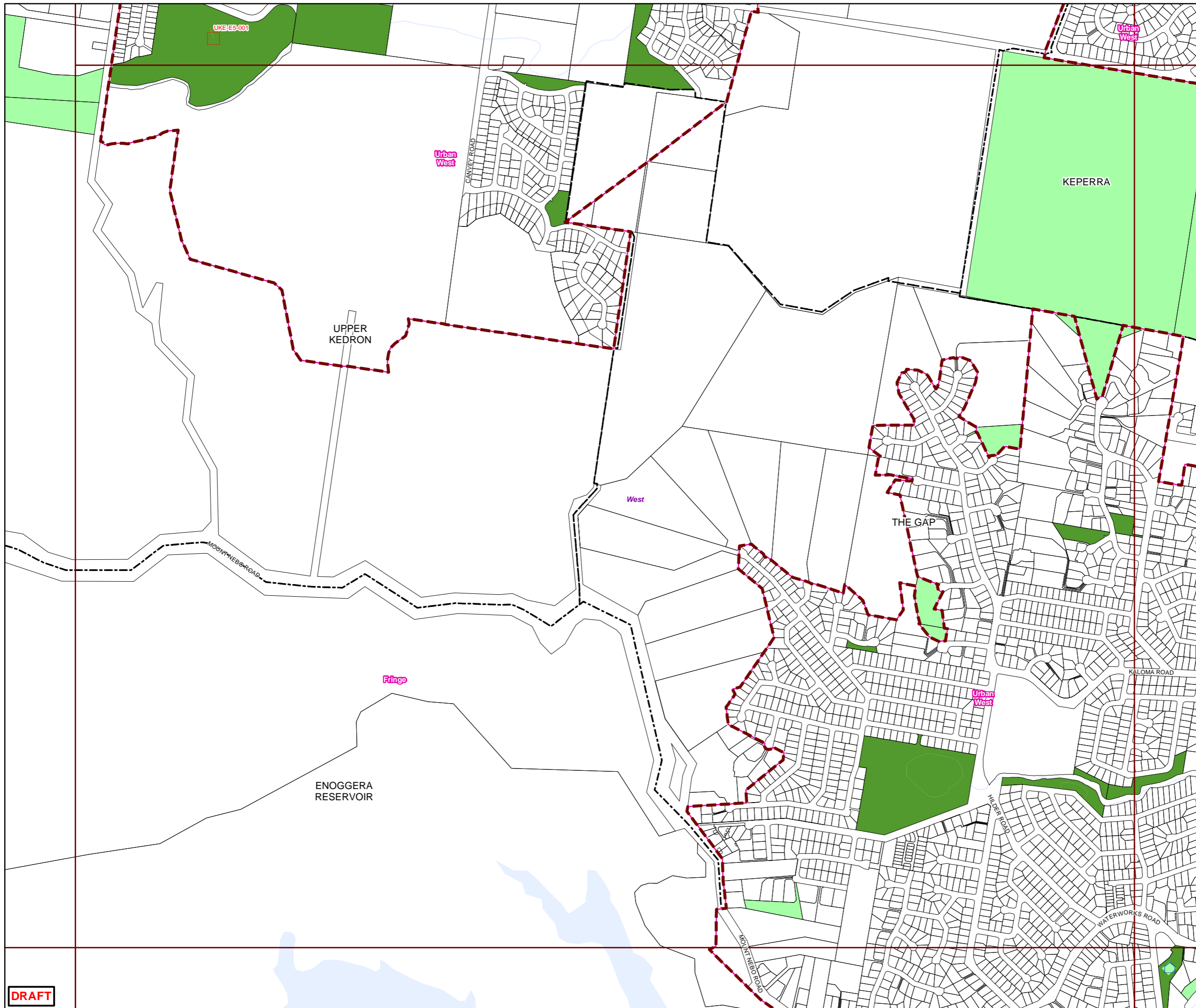


Projection: Map Grid of Australia, Zone 56
Horizontal Datum: Geocentric Datum of Australia 1994

Approximate Scale @ A3 1:10,000



Plans for Trunk Infrastructure
Public Parks &
Land for Community Facilities
Network Map PCF149



DRAFT



BRISBANE CITY
City Plan
Local Government
Infrastructure Plan

Future infrastructure

- Community facility - specific location
- Community facility - indicative location
- Park acquisition - specific location
- Park acquisition - indicative location
- Park upgrade - specific location
- Park embellishment - specific location
- Corridor link park acquisition - specific location
- Corridor link park acquisition - indicative location

Existing infrastructure

- Community facility
- Trunk park
- Non-trunk park

Boundaries

- Suburb boundaries
- Priority infrastructure area
- Public Parks service catchments
- Land for Community Facilities service catchments
- Property boundaries
- Individual network map boundaries
- Waterways

NOTES

This map is notional only and should not be used for interpreting City Plan provisions relating to specific sites. To properly interpret the maps, the planning scheme must be referred to.

Not adopted by Council.

Based on Cadastral Data provided with the permission of the Department of Natural Resources and Mines.

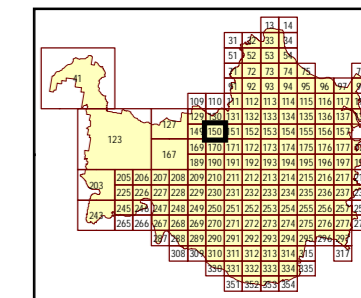
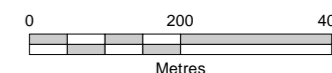
While every care is taken to ensure the accuracy of this data, the Brisbane City Council and the copyright owners, in permitting the use of this data, make no representations or warranties about its accuracy, reliability, completeness or suitability for any particular purpose and disclaims all responsibility and all liability (including without limitation, liability in negligence) for all expenses, losses, damages (including indirect or consequential damage) and costs which you might incur as a result of the data being inaccurate or incomplete in any way and for any reason.

© The State of Queensland (Department of Natural Resources and Mines) (2017)
© Brisbane City Council (2017)

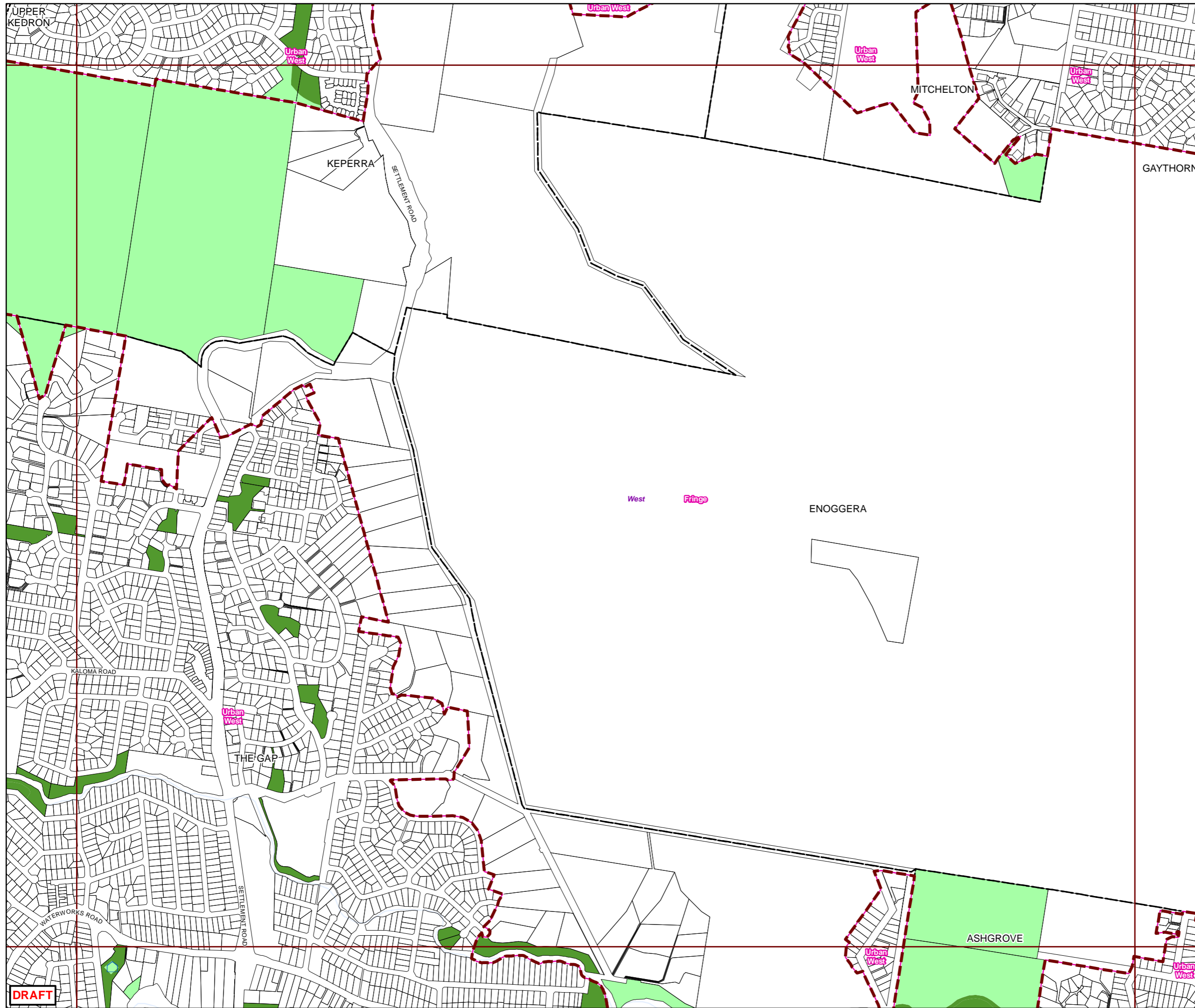


Projection: Map Grid of Australia, Zone 56
Horizontal Datum: Geocentric Datum of Australia 1994

Approximate Scale @ A3 1:10,000



Plans for Trunk Infrastructure
Public Parks &
Land for Community Facilities
Network Map PCF150



DRAFT



BRISBANE CITY
City Plan
Local Government
Infrastructure Plan

Future infrastructure

- Community facility - specific location
- Community facility - indicative location
- Park acquisition - specific location
- Park acquisition - indicative location
- Park upgrade - specific location
- Park embellishment - specific location
- Corridor link park acquisition - specific location
- Corridor link park acquisition - indicative location

Existing infrastructure

- Community facility
- Trunk park
- Non-trunk park

Boundaries

- Suburb boundaries
- Priority infrastructure area
- Public Parks service catchments
- Land for Community Facilities service catchments
- Property boundaries
- Individual network map boundaries
- Waterways

NOTES

This map is notional only and should not be used for interpreting City Plan provisions relating to specific sites. To properly interpret the maps, the planning scheme must be referred to.

Not adopted by Council.

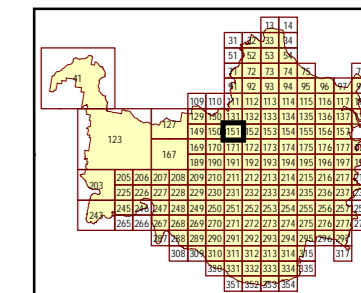
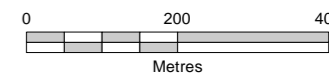
Based on Cadastral Data provided with the permission of the Department of Natural Resources and Mines.

While every care is taken to ensure the accuracy of this data, the Brisbane City Council and the copyright owners, in permitting the use of this data, make no representations or warranties about its accuracy, reliability, completeness or suitability for any particular purpose and disclaims all responsibility and all liability (including without limitation, liability in negligence) for all expenses, losses, damages (including indirect or consequential damage) and costs which you might incur as a result of the data being inaccurate or incomplete in any way and for any reason.

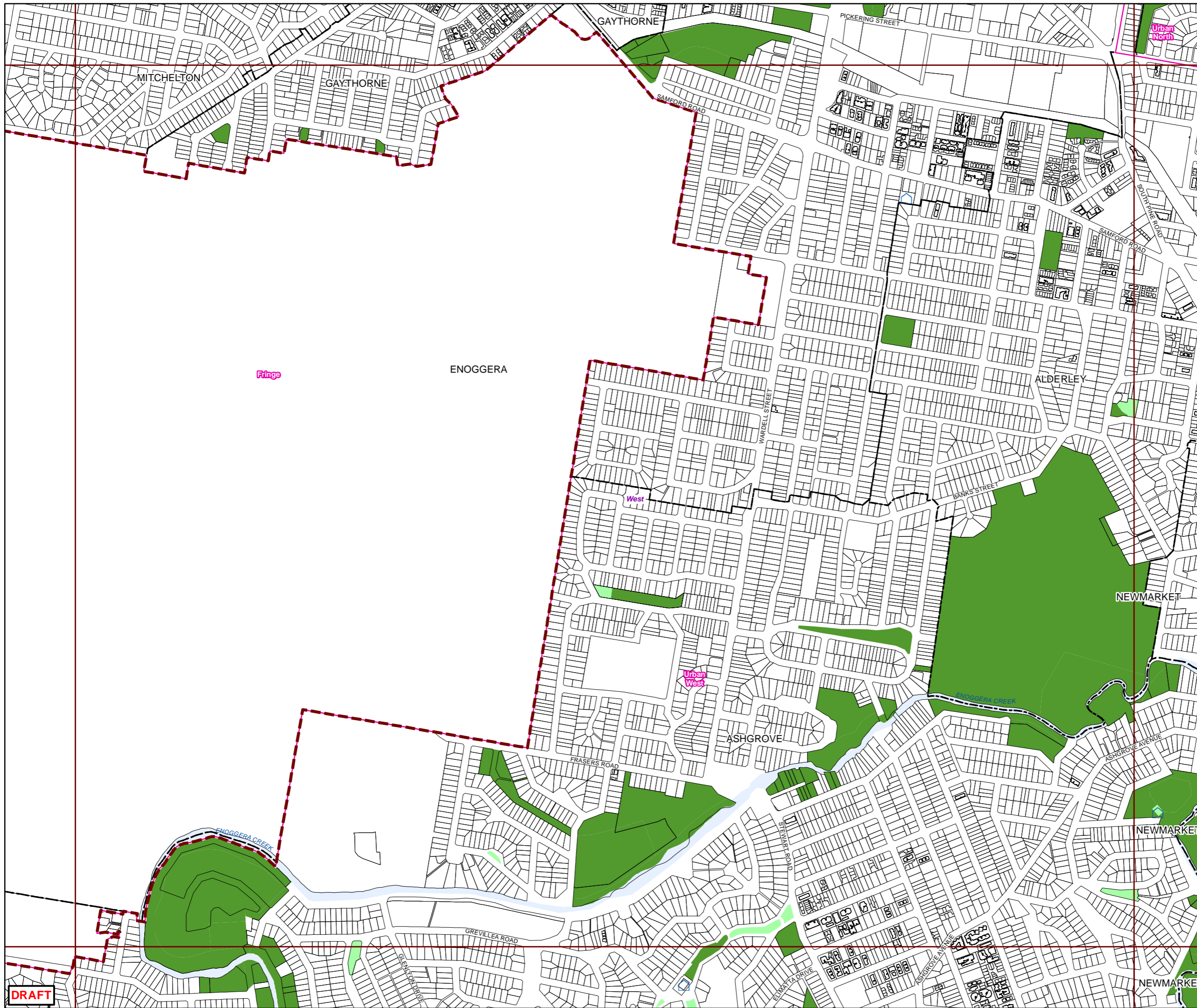
© The State of Queensland (Department of Natural Resources and Mines) (2017)
© Brisbane City Council (2017)

Projection: Map Grid of Australia, Zone 56
Horizontal Datum: Geocentric Datum of Australia 1994

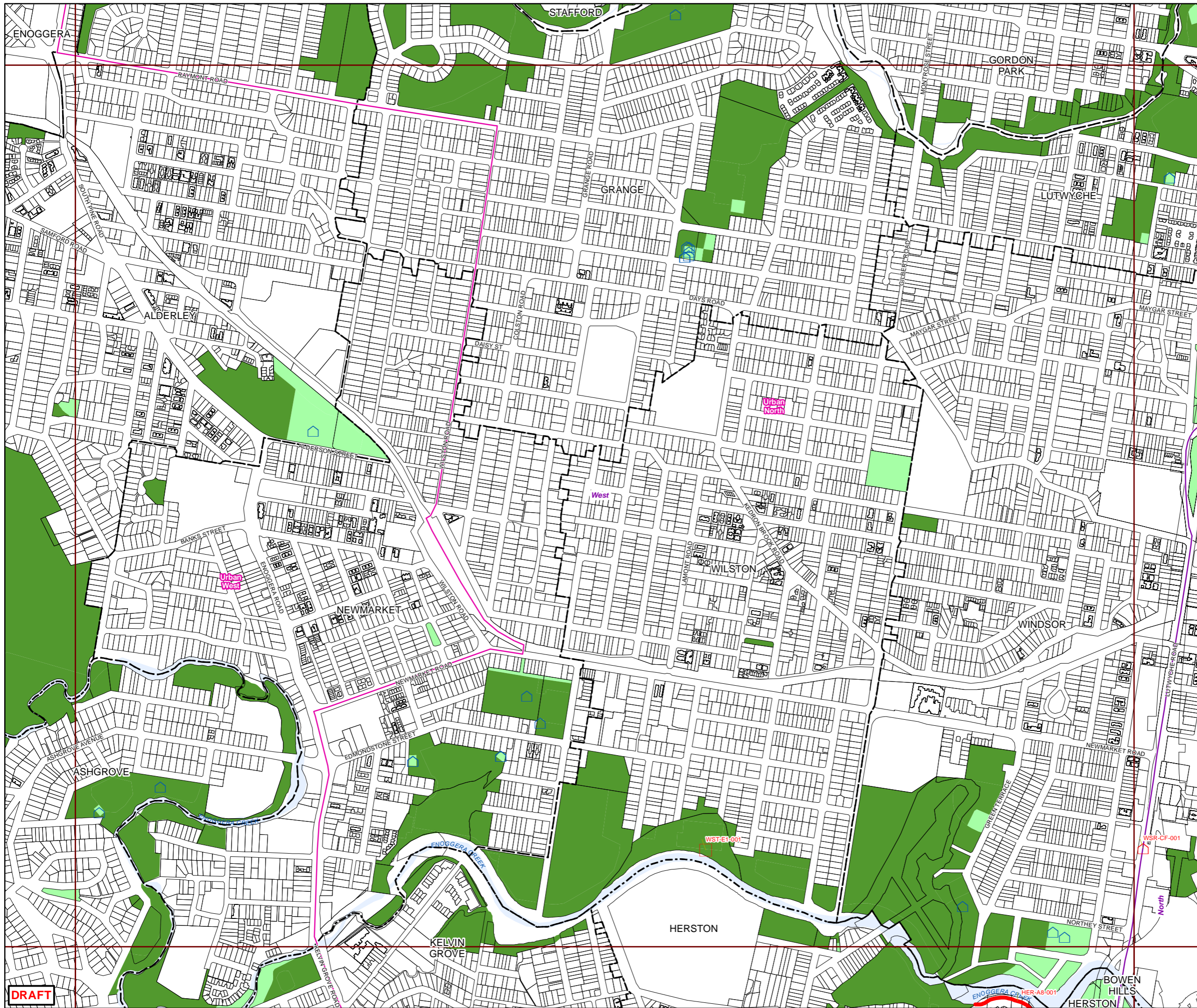
Approximate Scale @ A3 1:10,000



Plans for Trunk Infrastructure
Public Parks &
Land for Community Facilities
Network Map PCF151



DRAFT



BRISBANE CITY City Plan Local Government Infrastructure Plan

Future infrastructure

- Community facility - specific location
- Community facility - indicative location
- Park acquisition - specific location
- Park acquisition - indicative location
- Park upgrade - specific location
- Park embellishment - specific location
- Corridor link park acquisition - specific location
- Corridor link park acquisition - indicative location

Existing infrastructure

- Community facility
- Trunk park
- Non-trunk park

Boundaries

- Suburb boundaries
- Priority infrastructure area
- Public Parks service catchments
- Land for Community Facilities service catchments
- Property boundaries
- Individual network map boundaries
- Waterways

NOTES

This map is notional only and should not be used for interpreting City Plan provisions relating to specific sites. To properly interpret the maps, the planning scheme must be referred to.

Not adopted by Council.

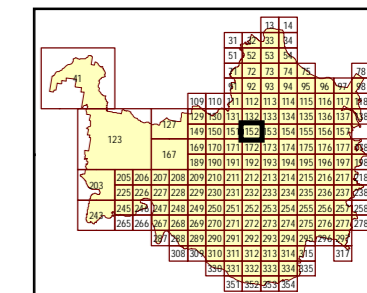
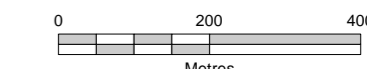
Based on Cadastral Data provided with the permission of the Department of Natural Resources and Mines.

While every care is taken to ensure the accuracy of this data, the Brisbane City Council and the copyright owners, in permitting the use of this data, make no representations or warranties about its accuracy, reliability, completeness or suitability for any particular purpose and disclaims all responsibility and all liability (including without limitation, liability in negligence) for all expenses, losses, damages (including indirect or consequential damage) and costs which you might incur as a result of the data being inaccurate or incomplete in any way and for any reason.

© The State of Queensland (Department of Natural Resources and Mines) (2017)
© Brisbane City Council (2017)

Projection: Map Grid of Australia, Zone 56
Horizontal Datum: Geocentric Datum of Australia 1994

Approximate Scale @ A3 1:10,000



Plans for Trunk Infrastructure
Public Parks &
Land for Community Facilities
Network Map PCF152

DRAFT



BRISBANE CITY
City Plan
Local Government
Infrastructure Plan

Future infrastructure

- Community facility - specific location
- Community facility - indicative location
- Park acquisition - specific location
- Park acquisition - indicative location
- Park upgrade - specific location
- Park embellishment - specific location
- Corridor link park acquisition - specific location
- Corridor link park acquisition - indicative location

Existing infrastructure

- Community facility
- Trunk park
- Non-trunk park

Boundaries

- Suburb boundaries
- Priority infrastructure area
- Public Parks service catchments
- Land for Community Facilities service catchments
- Property boundaries
- Individual network map boundaries
- Waterways

NOTES

This map is notional only and should not be used for interpreting City Plan provisions relating to specific sites. To properly interpret the maps, the planning scheme must be referred to.

Not adopted by Council.

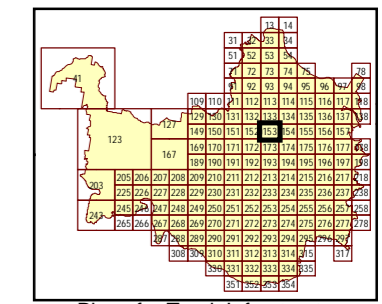
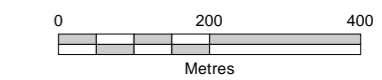
Based on Cadastral Data provided with the permission of the Department of Natural Resources and Mines.

While every care is taken to ensure the accuracy of this data, the Brisbane City Council and the copyright owners, in permitting the use of this data, make no representations or warranties about its accuracy, reliability, completeness or suitability for any particular purpose and disclaims all responsibility and all liability (including without limitation, liability in negligence) for all expenses, losses, damages (including indirect or consequential damage) and costs which you might incur as a result of the data being inaccurate or incomplete in any way and for any reason.

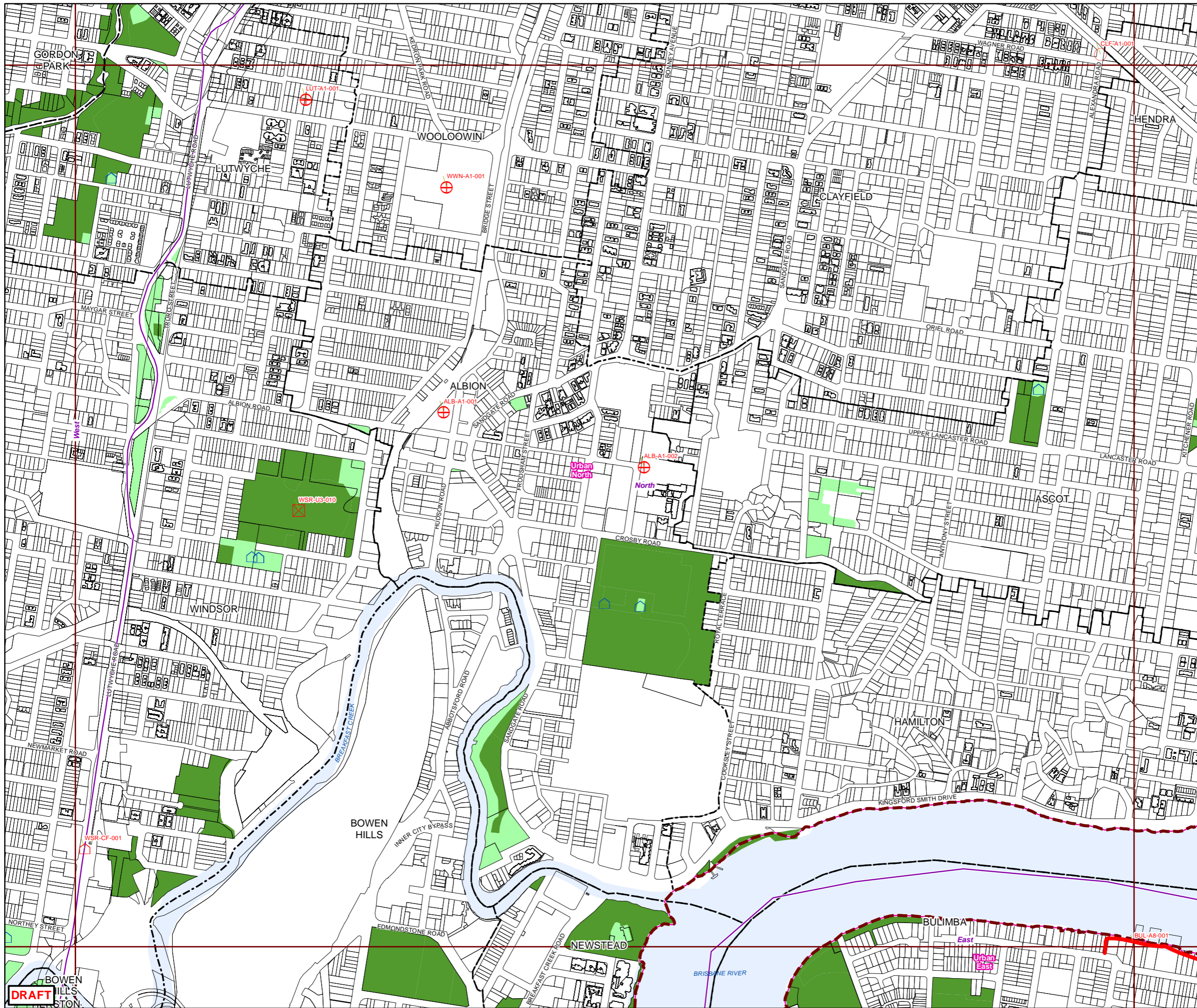
© The State of Queensland (Department of Natural Resources and Mines) (2017)
© Brisbane City Council (2017)

Projection: Map Grid of Australia, Zone 56
Horizontal Datum: Geocentric Datum of Australia 1994

Approximate Scale @ A3 1:10,000



Plans for Trunk Infrastructure
Public Parks &
Land for Community Facilities
Network Map PCF153



DRAFT



Future infrastructure

- Community facility - specific location
- Community facility - indicative location
- Park acquisition - specific location
- Park acquisition - indicative location
- Park upgrade - specific location
- Park embellishment - specific location
- Corridor link park acquisition - specific location
- Corridor link park acquisition - indicative location

Existing infrastructure

- Community facility
 - Trunk park
 - Non-trunk park
- Boundaries**
- Suburb boundaries
 - Priority infrastructure area
 - Public Parks service catchments
 - Land for Community Facilities service catchments
 - Property boundaries
 - Individual network map boundaries
 - Waterways

NOTES

This map is notional only and should not be used for interpreting City Plan provisions relating to specific sites. To properly interpret the maps, the planning scheme must be referred to.

Not adopted by Council.

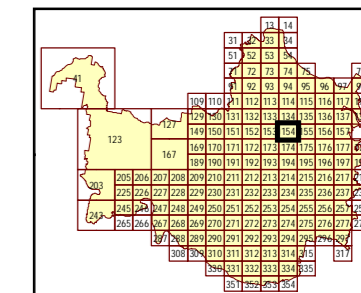
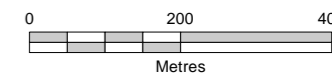
Based on Cadastral Data provided with the permission of the Department of Natural Resources and Mines.

While every care is taken to ensure the accuracy of this data, the Brisbane City Council and the copyright owners, in permitting the use of this data, make no representations or warranties about its accuracy, reliability, completeness or suitability for any particular purpose and disclaims all responsibility and all liability (including without limitation, liability in negligence) for all expenses, losses, damages (including indirect or consequential damage) and costs which you might incur as a result of the data being inaccurate or incomplete in any way and for any reason.

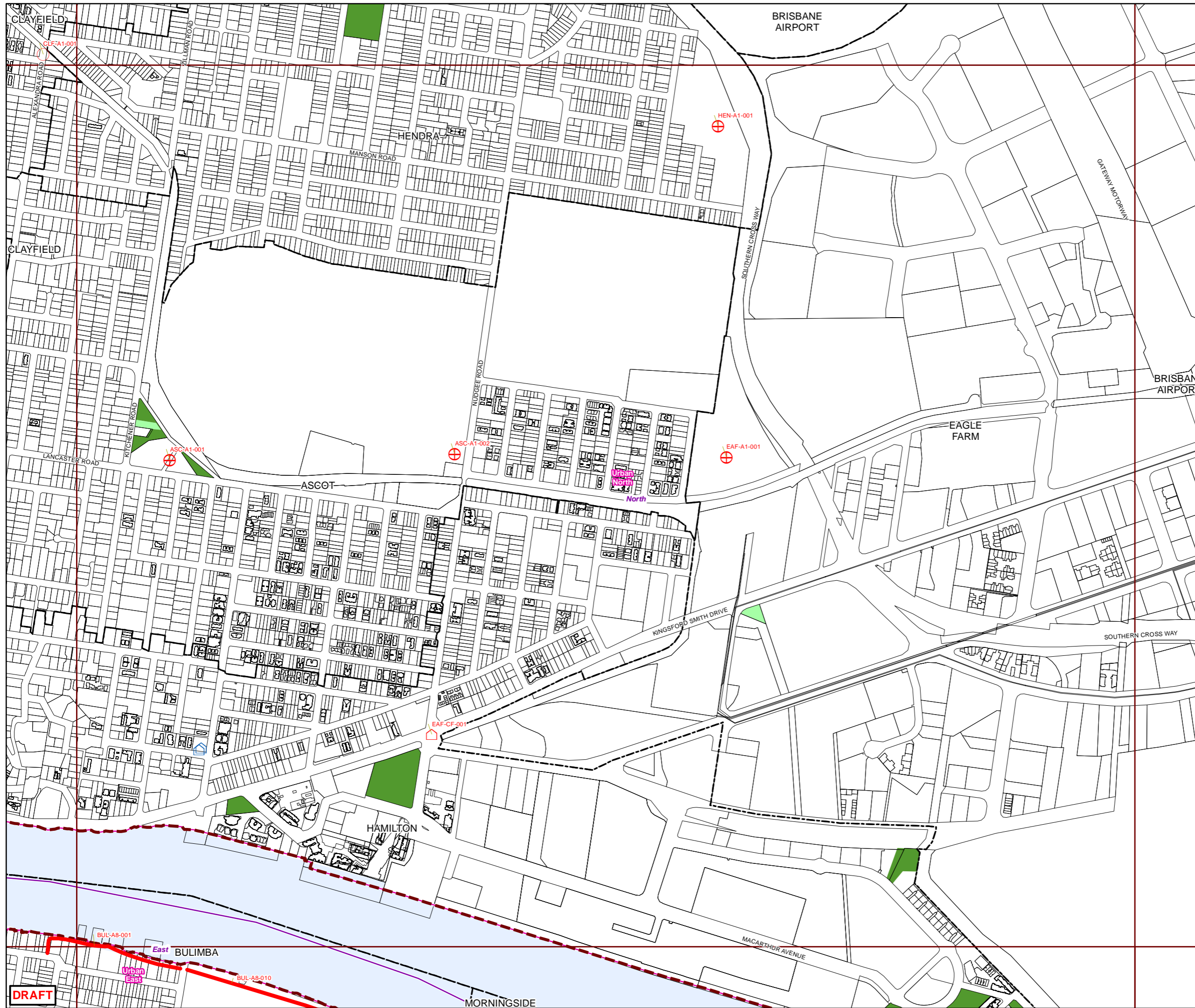
© The State of Queensland (Department of Natural Resources and Mines) (2017)
© Brisbane City Council (2017)

Projection: Map Grid of Australia, Zone 56
Horizontal Datum: Geocentric Datum of Australia 1994

Approximate Scale @ A3 1:10,000



Plans for Trunk Infrastructure
Public Parks &
Land for Community Facilities
Network Map PCF154



DRAFT



Future infrastructure

- Community facility - specific location
- Community facility - indicative location
- Park acquisition - specific location
- Park acquisition - indicative location
- Park upgrade - specific location
- Park embellishment - specific location
- Corridor link park acquisition - specific location
- Corridor link park acquisition - indicative location

Existing infrastructure

- Community facility
 - Trunk park
 - Non-trunk park
- Boundaries**
- Suburb boundaries
 - Priority infrastructure area
 - Public Parks service catchments
 - Land for Community Facilities service catchments
 - Property boundaries
 - Individual network map boundaries
 - Waterways

NOTES

This map is notional only and should not be used for interpreting City Plan provisions relating to specific sites. To properly interpret the maps, the planning scheme must be referred to.

Not adopted by Council.

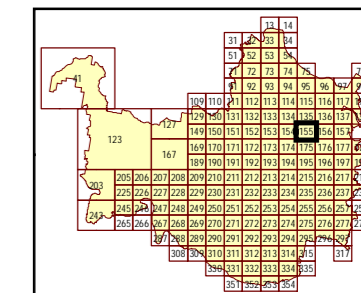
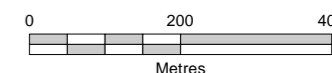
Based on Cadastral Data provided with the permission of the Department of Natural Resources and Mines.

While every care is taken to ensure the accuracy of this data, the Brisbane City Council and the copyright owners, in permitting the use of this data, make no representations or warranties about its accuracy, reliability, completeness or suitability for any particular purpose and disclaims all responsibility and all liability (including without limitation, liability in negligence) for all expenses, losses, damages (including indirect or consequential damage) and costs which you might incur as a result of the data being inaccurate or incomplete in any way and for any reason.

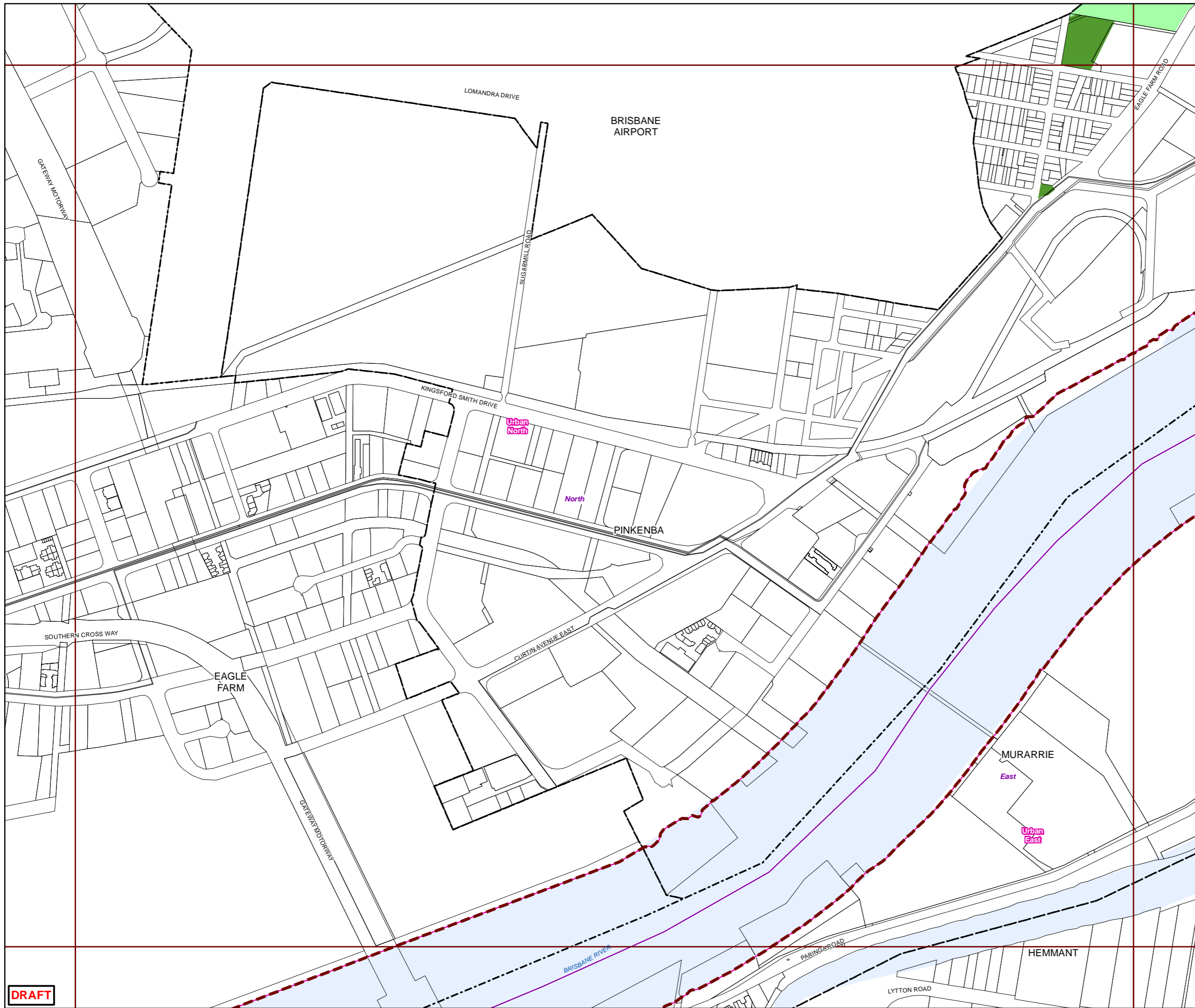
© The State of Queensland (Department of Natural Resources and Mines) (2017)
© Brisbane City Council (2017)

Projection: Map Grid of Australia, Zone 56
Horizontal Datum: Geocentric Datum of Australia 1994

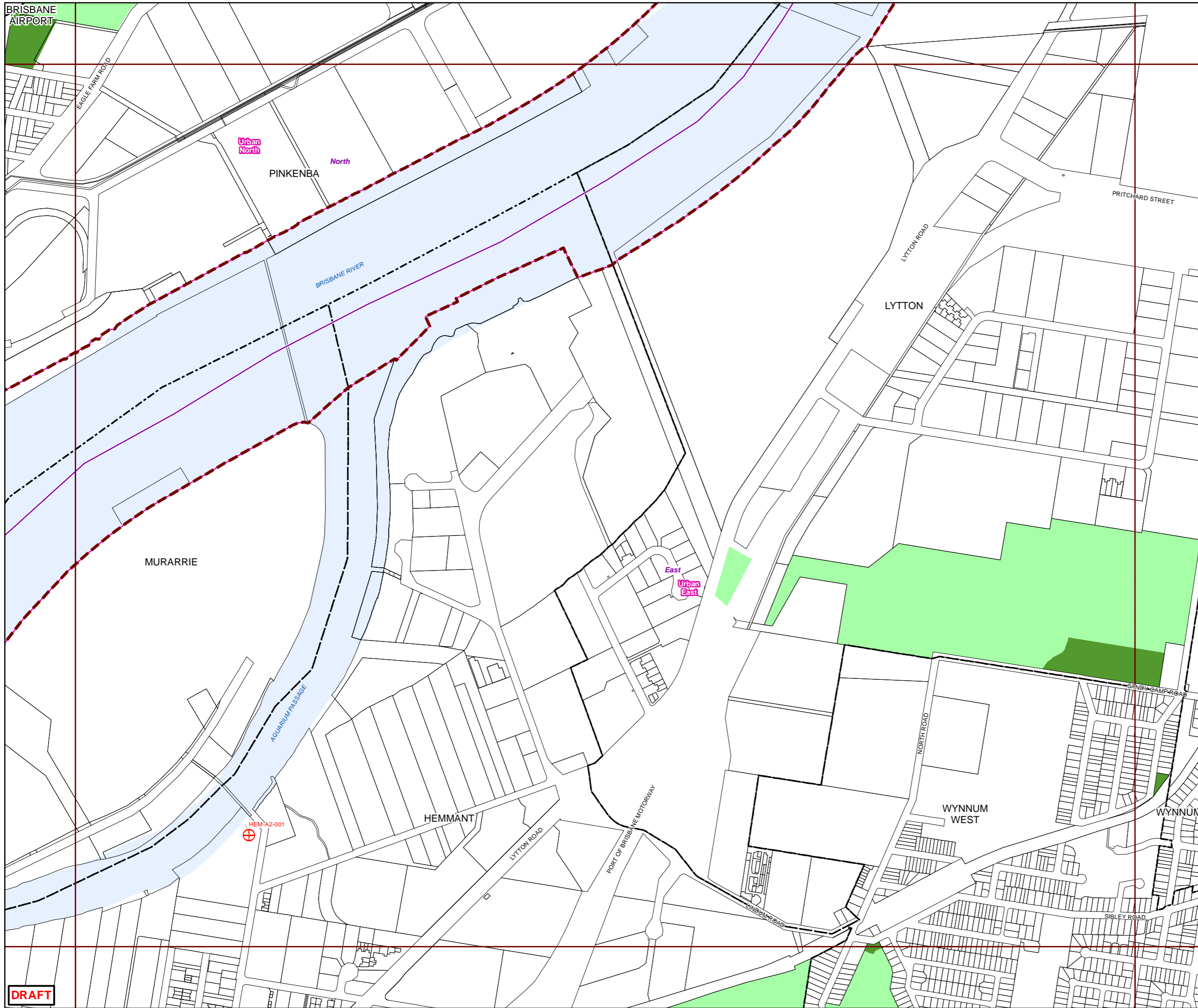
Approximate Scale @ A3 1:10,000



Plans for Trunk Infrastructure
Public Parks &
Land for Community Facilities
Network Map PCF155



DRAFT



DRAFT



BRISBANE CITY
City Plan
Local Government
Infrastructure Plan

Future infrastructure

- Community facility - specific location
- Community facility - indicative location
- Park acquisition - specific location
- Park acquisition - indicative location
- Park upgrade - specific location
- Park embellishment - specific location
- Corridor link park acquisition - specific location
- Corridor link park acquisition - indicative location

Existing infrastructure

- Community facility
- Trunk park
- Non-trunk park

Boundaries

- Suburb boundaries
- Priority infrastructure area
- Public Parks service catchments
- Land for Community Facilities service catchments
- Property boundaries
- Individual network map boundaries
- Waterways

NOTES

This map is notional only and should not be used for interpreting City Plan provisions relating to specific sites. To properly interpret the maps, the planning scheme must be referred to.

Not adopted by Council.

Based on Cadastral Data provided with the permission of the Department of Natural Resources and Mines.

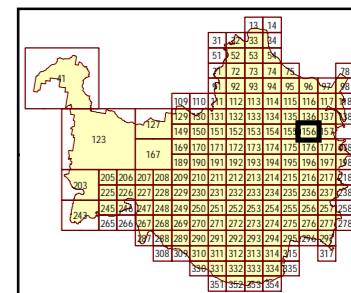
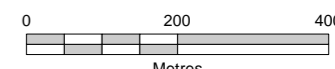
While every care is taken to ensure the accuracy of this data, the Brisbane City Council and the copyright owners, in permitting the use of this data, make no representations or warranties about its accuracy, reliability, completeness or suitability for any particular purpose and disclaims all responsibility and all liability (including without limitation, liability in negligence) for all expenses, losses, damages (including indirect or consequential damage) and costs which you might incur as a result of the data being inaccurate or incomplete in any way and for any reason.

© The State of Queensland (Department of Natural Resources and Mines) (2017)
© Brisbane City Council (2017)



Projection: Map Grid of Australia, Zone 56
Horizontal Datum: Geocentric Datum of Australia 1994

Approximate Scale @ A3 1:10,000



Plans for Trunk Infrastructure
Public Parks &
Land for Community Facilities
Network Map PCF156



BRISBANE CITY
City Plan
Local Government
Infrastructure Plan

Future infrastructure

- Community facility - specific location
- Community facility - indicative location
- Park acquisition - specific location
- Park acquisition - indicative location
- Park upgrade - specific location
- Park embellishment - specific location
- Corridor link park acquisition - specific location
- Corridor link park acquisition - indicative location

Existing infrastructure

- Community facility
- Trunk park
- Non-trunk park

Boundaries

- Suburb boundaries
- Priority infrastructure area
- Public Parks service catchments
- Land for Community Facilities service catchments
- Property boundaries
- Individual network map boundaries
- Waterways

NOTES

This map is notional only and should not be used for interpreting City Plan provisions relating to specific sites. To properly interpret the maps, the planning scheme must be referred to.

Not adopted by Council.

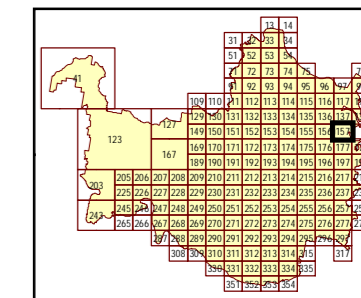
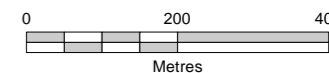
Based on Cadastral Data provided with the permission of the Department of Natural Resources and Mines.

While every care is taken to ensure the accuracy of this data, the Brisbane City Council and the copyright owners, in permitting the use of this data, make no representations or warranties about its accuracy, reliability, completeness or suitability for any particular purpose and disclaims all responsibility and all liability (including without limitation, liability in negligence) for all expenses, losses, damages (including indirect or consequential damage) and costs which you might incur as a result of the data being inaccurate or incomplete in any way and for any reason.

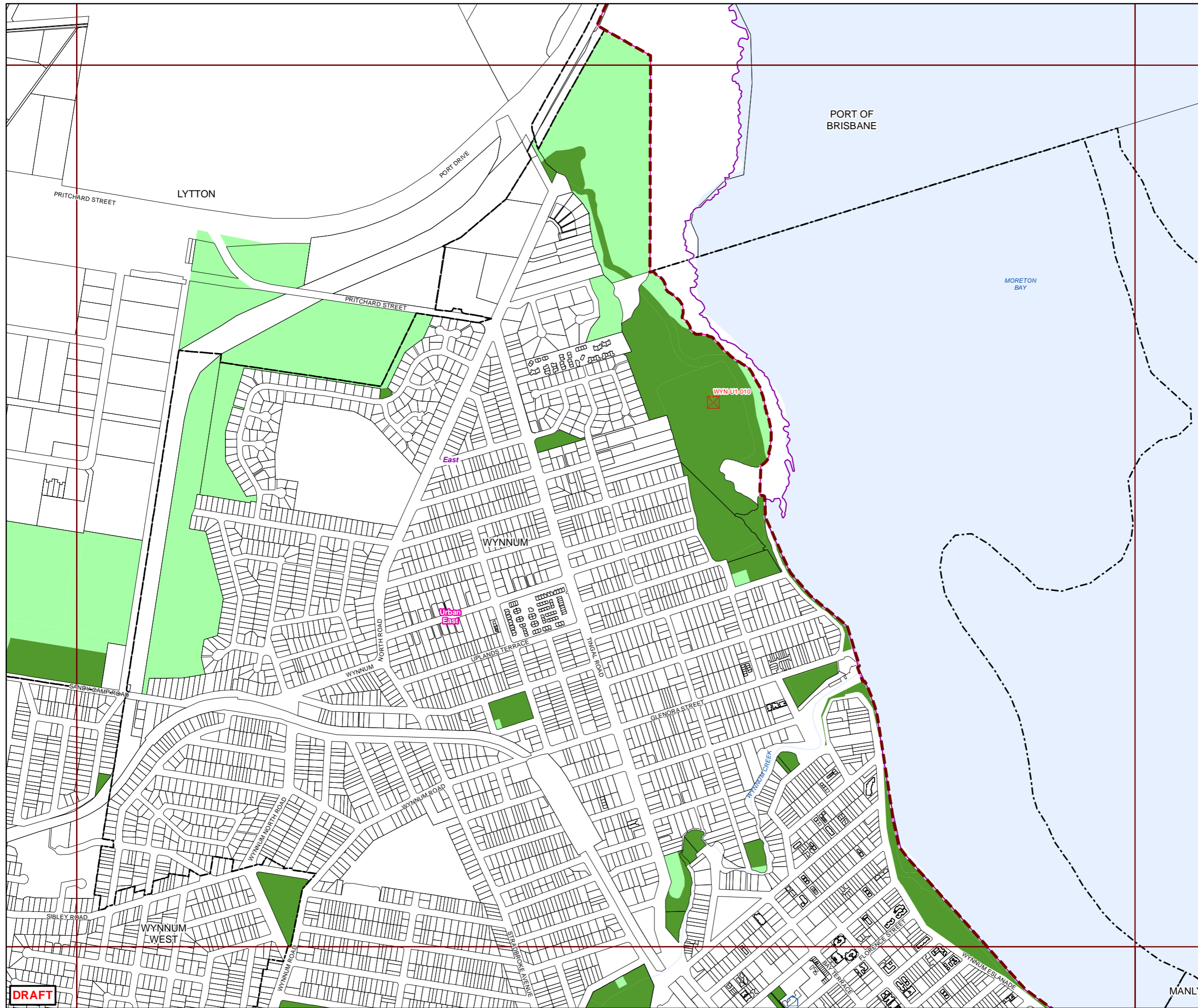
© The State of Queensland (Department of Natural Resources and Mines) (2017)
© Brisbane City Council (2017)

Projection: Map Grid of Australia, Zone 56
Horizontal Datum: Geocentric Datum of Australia 1994

Approximate Scale @ A3 1:10,000



Plans for Trunk Infrastructure
Public Parks &
Land for Community Facilities
Network Map PCF157



DRAFT



Future infrastructure

- Community facility - specific location
- Community facility - indicative location
- Park acquisition - specific location
- Park acquisition - indicative location
- Park upgrade - specific location
- Park embellishment - specific location
- Corridor link park acquisition - specific location
- Corridor link park acquisition - indicative location

Existing infrastructure

- Community facility
- Trunk park
- Non-trunk park

Boundaries

- Suburb boundaries
- Priority infrastructure area
- Public Parks service catchments
- Land for Community Facilities service catchments
- Property boundaries
- Individual network map boundaries
- Waterways

NOTES

This map is notional only and should not be used for interpreting City Plan provisions relating to specific sites. To properly interpret the maps, the planning scheme must be referred to.

Not adopted by Council.

Based on Cadastral Data provided with the permission of the Department of Natural Resources and Mines.

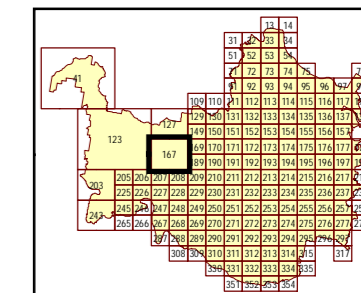
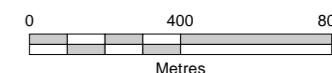
While every care is taken to ensure the accuracy of this data, the Brisbane City Council and the copyright owners, in permitting the use of this data, make no representations or warranties about its accuracy, reliability, completeness or suitability for any particular purpose and disclaims all responsibility and all liability (including without limitation, liability in negligence) for all expenses, losses, damages (including indirect or consequential damage) and costs which you might incur as a result of the data being inaccurate or incomplete in any way and for any reason.

© The State of Queensland (Department of Natural Resources and Mines) (2017)
© Brisbane City Council (2017)

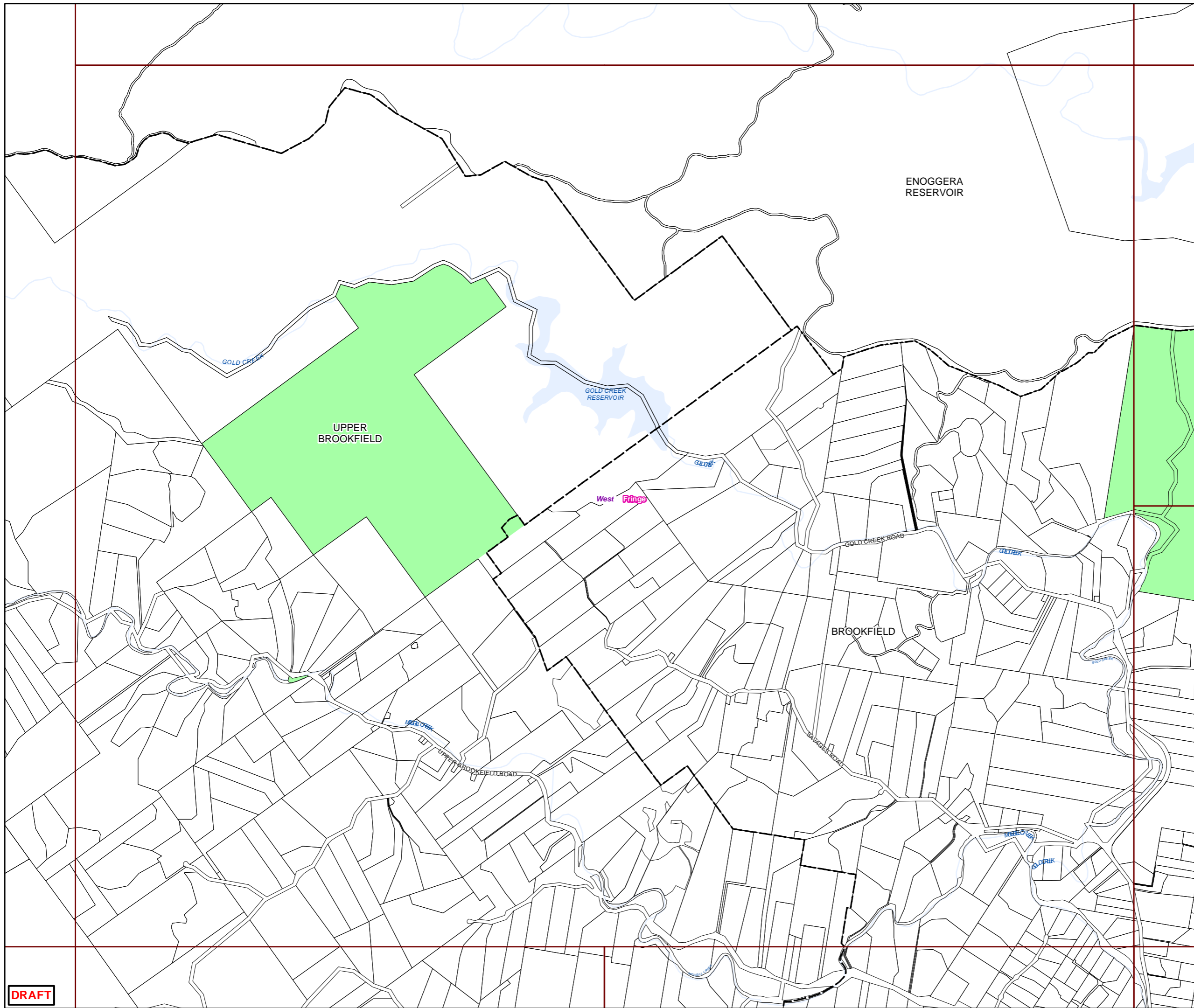


Projection: Map Grid of Australia, Zone 56
Horizontal Datum: Geocentric Datum of Australia 1994

Approximate Scale @ A3 1:20,000



Plans for Trunk Infrastructure
Public Parks &
Land for Community Facilities
Network Map PCF167



DRAFT



BRISBANE CITY
City Plan
Local Government
Infrastructure Plan

Future infrastructure

- Community facility - specific location
- Community facility - indicative location
- Park acquisition - specific location
- Park acquisition - indicative location
- Park upgrade - specific location
- Park embellishment - specific location
- Corridor link park acquisition - specific location
- Corridor link park acquisition - indicative location

Existing infrastructure

- Community facility
- Trunk park
- Non-trunk park

Boundaries

- Suburb boundaries
- Priority infrastructure area
- Public Parks service catchments
- Land for Community Facilities service catchments
- Property boundaries
- Individual network map boundaries
- Waterways

NOTES

This map is notional only and should not be used for interpreting City Plan provisions relating to specific sites. To properly interpret the maps, the planning scheme must be referred to.

Not adopted by Council.

Based on Cadastral Data provided with the permission of the Department of Natural Resources and Mines.

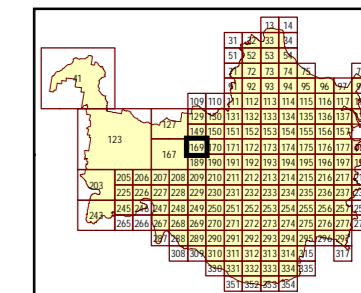
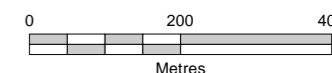
While every care is taken to ensure the accuracy of this data, the Brisbane City Council and the copyright owners, in permitting the use of this data, make no representations or warranties about its accuracy, reliability, completeness or suitability for any particular purpose and disclaims all responsibility and all liability (including without limitation, liability in negligence) for all expenses, losses, damages (including indirect or consequential damage) and costs which you might incur as a result of the data being inaccurate or incomplete in any way and for any reason.

© The State of Queensland (Department of Natural Resources and Mines) (2017)
© Brisbane City Council (2017)

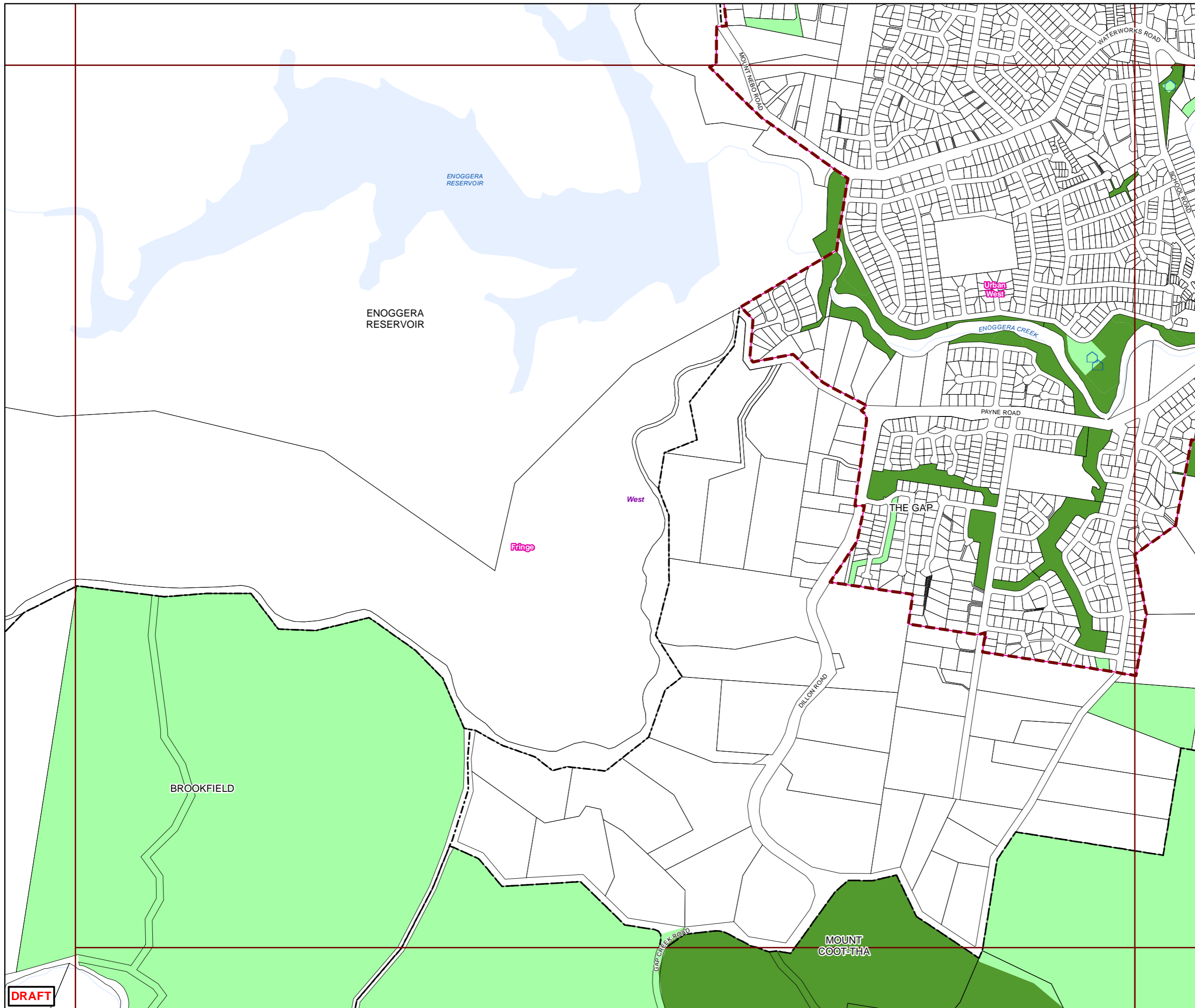


Projection: Map Grid of Australia, Zone 56
Horizontal Datum: Geocentric Datum of Australia 1994

Approximate Scale @ A3 1:10,000



Plans for Trunk Infrastructure
Public Parks &
Land for Community Facilities
Network Map PCF169



DRAFT



BRISBANE CITY
City Plan
Local Government
Infrastructure Plan

Future infrastructure

- Community facility - specific location
- Community facility - indicative location
- Park acquisition - specific location
- Park acquisition - indicative location
- Park upgrade - specific location
- Park embellishment - specific location
- Corridor link park acquisition - specific location
- Corridor link park acquisition - indicative location

Existing infrastructure

- Community facility
- Trunk park
- Non-trunk park

Boundaries

- Suburb boundaries
- Priority infrastructure area
- Public Parks service catchments
- Land for Community Facilities service catchments
- Property boundaries
- Individual network map boundaries
- Waterways

NOTES

This map is notional only and should not be used for interpreting City Plan provisions relating to specific sites. To properly interpret the maps, the planning scheme must be referred to.

Not adopted by Council.

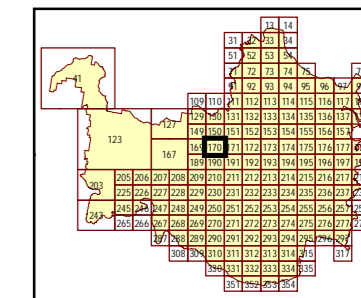
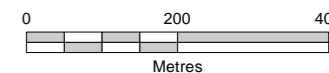
Based on Cadastral Data provided with the permission of the Department of Natural Resources and Mines.

While every care is taken to ensure the accuracy of this data, the Brisbane City Council and the copyright owners, in permitting the use of this data, make no representations or warranties about its accuracy, reliability, completeness or suitability for any particular purpose and disclaims all responsibility and all liability (including without limitation, liability in negligence) for all expenses, losses, damages (including indirect or consequential damage) and costs which you might incur as a result of the data being inaccurate or incomplete in any way and for any reason.

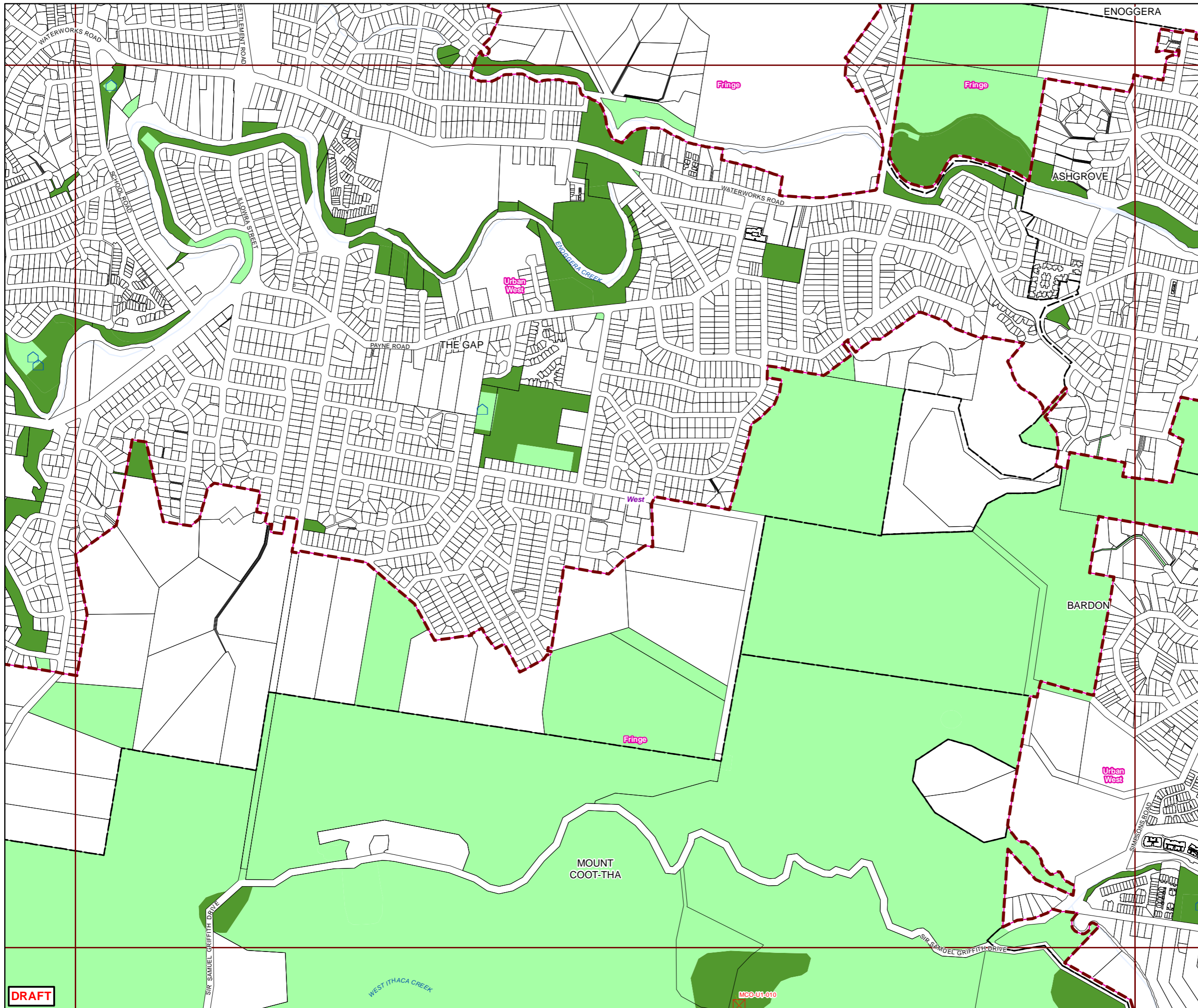
© The State of Queensland (Department of Natural Resources and Mines) (2017)
© Brisbane City Council (2017)

Projection: Map Grid of Australia, Zone 56
Horizontal Datum: Geocentric Datum of Australia 1994

Approximate Scale @ A3 1:10,000



Plans for Trunk Infrastructure
Public Parks &
Land for Community Facilities
Network Map PCF170



DRAFT

MCO-U1-010



BRISBANE CITY
City Plan
Local Government
Infrastructure Plan

Future infrastructure

- Community facility - specific location
- Community facility - indicative location
- Park acquisition - specific location
- Park acquisition - indicative location
- Park upgrade - specific location
- Park embellishment - specific location
- Corridor link park acquisition - specific location
- Corridor link park acquisition - indicative location

Existing infrastructure

- Community facility
- Trunk park
- Non-trunk park

Boundaries

- Suburb boundaries
- Priority infrastructure area
- Public Parks service catchments
- Land for Community Facilities service catchments
- Property boundaries
- Individual network map boundaries
- Waterways

NOTES

This map is notional only and should not be used for interpreting City Plan provisions relating to specific sites. To properly interpret the maps, the planning scheme must be referred to.

Not adopted by Council.

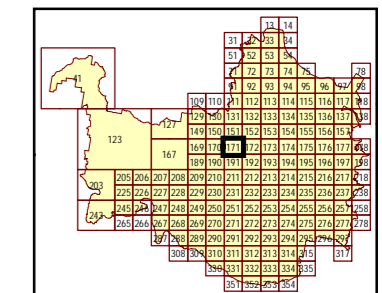
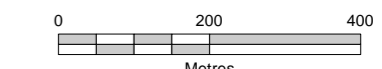
Based on Cadastral Data provided with the permission of the Department of Natural Resources and Mines.

While every care is taken to ensure the accuracy of this data, the Brisbane City Council and the copyright owners, in permitting the use of this data, make no representations or warranties about its accuracy, reliability, completeness or suitability for any particular purpose and disclaims all responsibility and all liability (including without limitation, liability in negligence) for all expenses, losses, damages (including indirect or consequential damage) and costs which you might incur as a result of the data being inaccurate or incomplete in any way and for any reason.

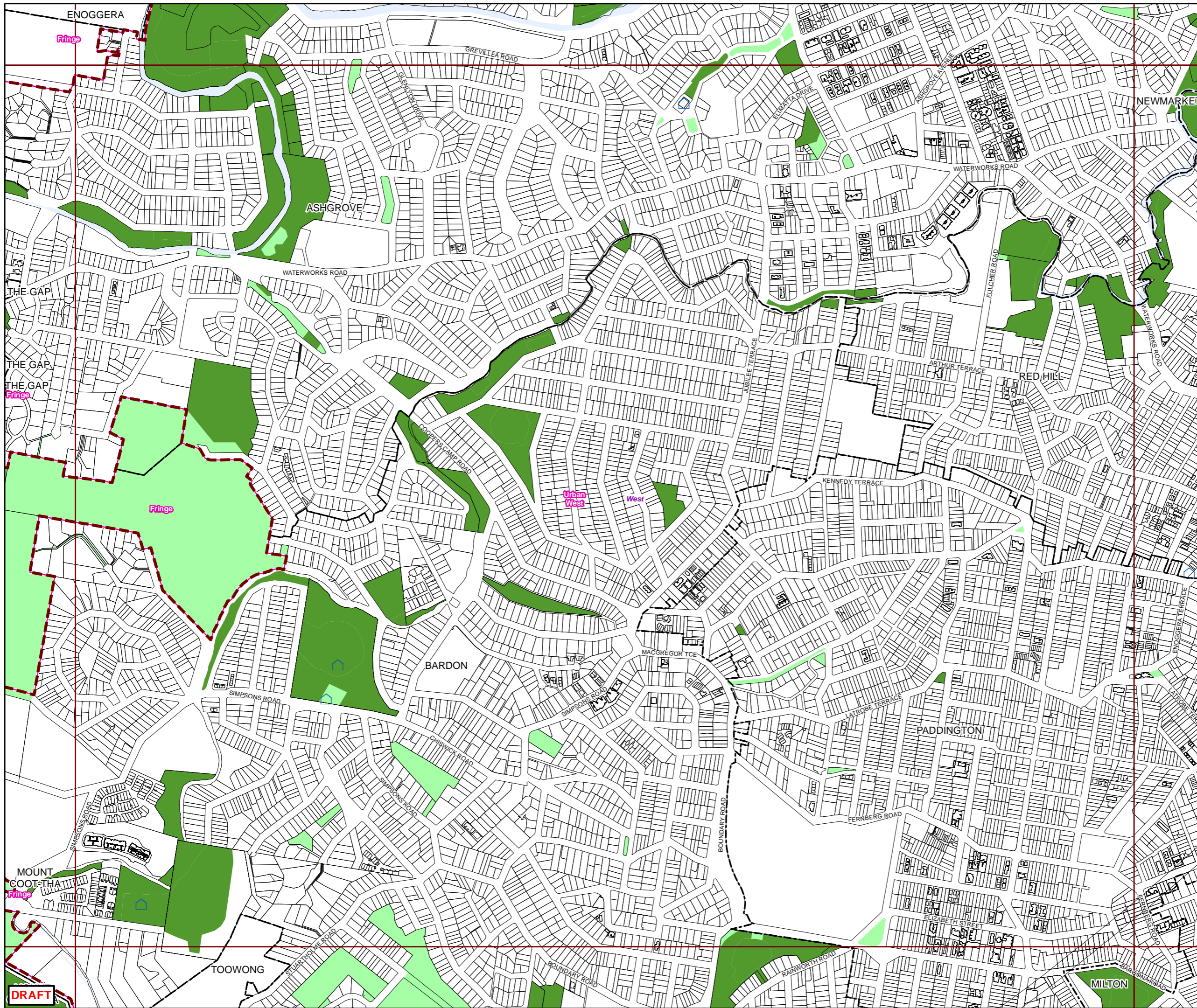
© The State of Queensland (Department of Natural Resources and Mines) (2017)
© Brisbane City Council (2017)

Projection: Map Grid of Australia, Zone 56
Horizontal Datum: Geocentric Datum of Australia 1994

Approximate Scale @ A3 1:10,000



Plans for Trunk Infrastructure
Public Parks &
Land for Community Facilities
Network Map PCF171



DRAFT



BRISBANE CITY
City Plan
Local Government
Infrastructure Plan

Future infrastructure

- Community facility - specific location
- Community facility - indicative location
- Park acquisition - specific location
- Park acquisition - indicative location
- Park upgrade - specific location
- Park embellishment - specific location
- Corridor link park acquisition - specific location
- Corridor link park acquisition - indicative location

Existing infrastructure

- Community facility
- Trunk park
- Non-trunk park
- Suburb boundaries
- Priority infrastructure area
- Public Parks service catchments
- Land for Community Facilities service catchments
- Property boundaries
- Individual network map boundaries
- Waterways

NOTES

This map is notional only and should not be used for interpreting City Plan provisions relating to specific sites. To properly interpret the maps, the planning scheme must be referred to.

Not adopted by Council.

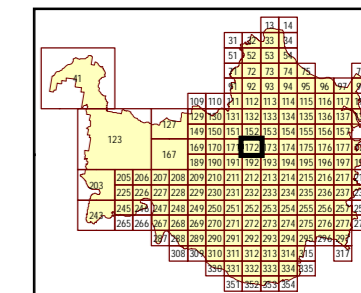
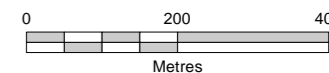
Based on Cadastral Data provided with the permission of the Department of Natural Resources and Mines.

While every care is taken to ensure the accuracy of this data, the Brisbane City Council and the copyright owners, in permitting the use of this data, make no representations or warranties about its accuracy, reliability, completeness or suitability for any particular purpose and disclaims all responsibility and all liability (including without limitation, liability in negligence) for all expenses, losses, damages (including indirect or consequential damage) and costs which you might incur as a result of the data being inaccurate or incomplete in any way and for any reason.

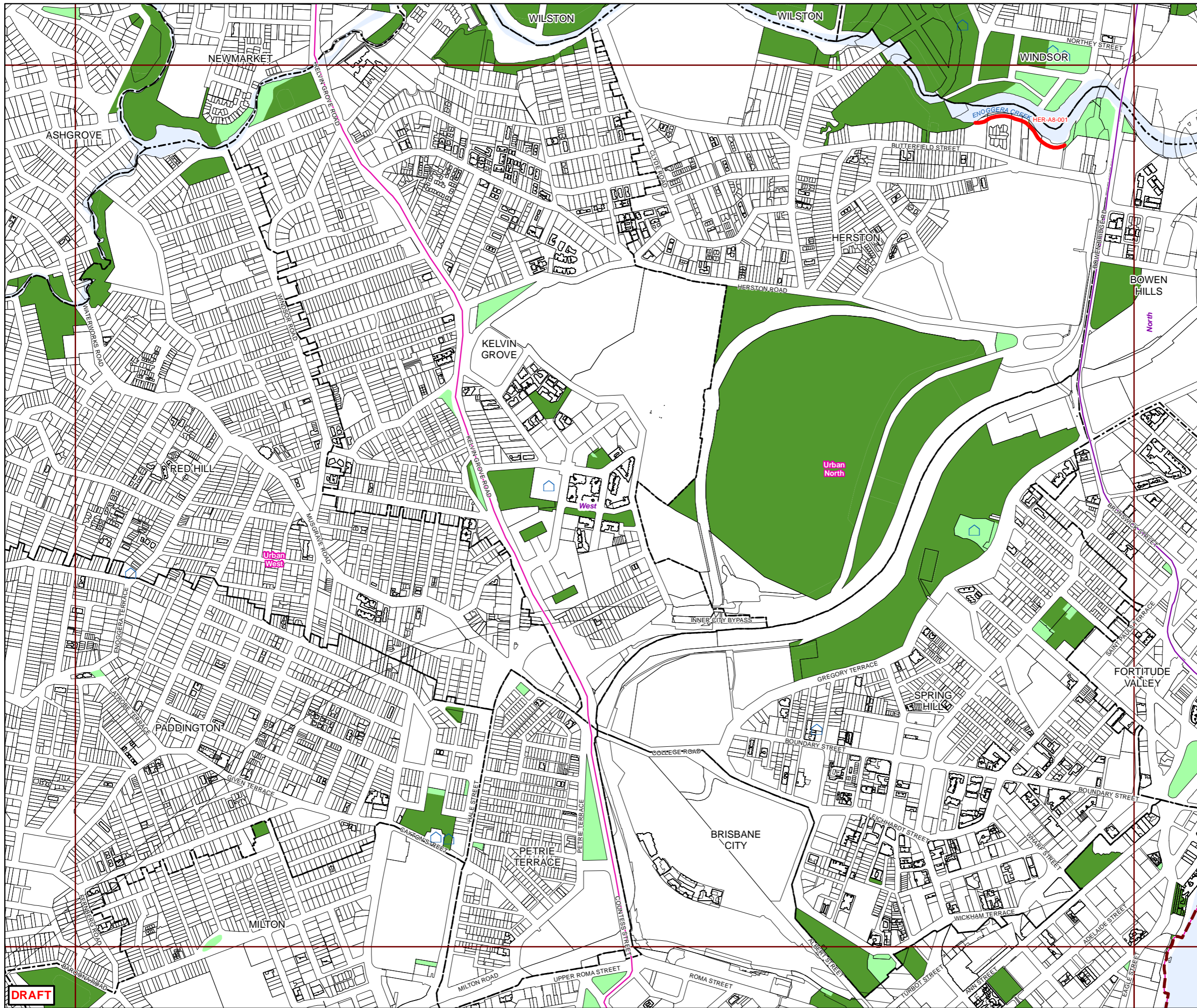
© The State of Queensland (Department of Natural Resources and Mines) (2017)
© Brisbane City Council (2017)

Projection: Map Grid of Australia, Zone 56
Horizontal Datum: Geocentric Datum of Australia 1994

Approximate Scale @ A3 1:10,000



Plans for Trunk Infrastructure
Public Parks &
Land for Community Facilities
Network Map PCF172



DRAFT



BRISBANE CITY City Plan Local Government Infrastructure Plan

Future infrastructure

- Community facility - specific location
- Community facility - indicative location
- Park acquisition - specific location
- Park acquisition - indicative location
- Park upgrade - specific location
- Park embellishment - specific location
- Corridor link park acquisition - specific location
- Corridor link park acquisition - indicative location

Existing infrastructure

- Community facility
- Trunk park
- Non-trunk park

Boundaries

- Suburb boundaries
- Priority infrastructure area
- Public Parks service catchments
- Land for Community Facilities service catchments
- Property boundaries
- Individual network map boundaries
- Waterways

NOTES

This map is notional only and should not be used for interpreting City Plan provisions relating to specific sites. To properly interpret the maps, the planning scheme must be referred to.

Not adopted by Council.

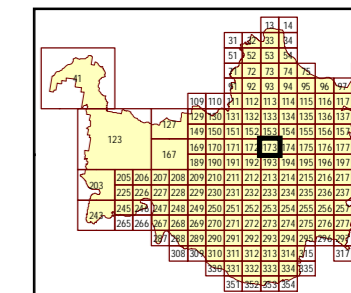
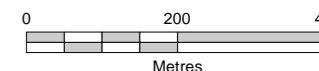
Based on Cadastral Data provided with the permission of the Department of Natural Resources and Mines.

While every care is taken to ensure the accuracy of this data, the Brisbane City Council and the copyright owners, in permitting the use of this data, make no representations or warranties about its accuracy, reliability, completeness or suitability for any particular purpose and disclaims all responsibility and all liability (including without limitation, liability in negligence) for all expenses, losses, damages (including indirect or consequential damage) and costs which you might incur as a result of the data being inaccurate or incomplete in any way and for any reason.

© The State of Queensland (Department of Natural Resources and Mines) (2017)
© Brisbane City Council (2017)

Projection: Map Grid of Australia, Zone 56
Horizontal Datum: Geocentric Datum of Australia 1994

Approximate Scale @ A3 1:10,000



Plans for Trunk Infrastructure
Public Parks &
Land for Community Facilities
Network Map PCF173



DRAFT



BRISBANE CITY
City Plan
Local Government
Infrastructure Plan

Future infrastructure

- Community facility - specific location
- Community facility - indicative location
- Park acquisition - specific location
- Park acquisition - indicative location
- Park upgrade - specific location
- Park embellishment - specific location
- Corridor link park acquisition - specific location
- Corridor link park acquisition - indicative location

Existing infrastructure

- Community facility
- Trunk park
- Non-trunk park

Boundaries

- Suburb boundaries
- Priority infrastructure area
- Public Parks service catchments
- Land for Community Facilities service catchments
- Property boundaries
- Individual network map boundaries
- Waterways

NOTES

This map is notional only and should not be used for interpreting City Plan provisions relating to specific sites. To properly interpret the maps, the planning scheme must be referred to.

Not adopted by Council.

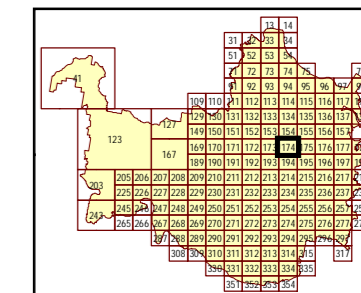
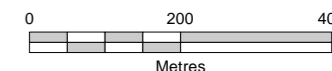
Based on Cadastral Data provided with the permission of the Department of Natural Resources and Mines.

While every care is taken to ensure the accuracy of this data, the Brisbane City Council and the copyright owners, in permitting the use of this data, make no representations or warranties about its accuracy, reliability, completeness or suitability for any particular purpose and disclaims all responsibility and all liability (including without limitation, liability in negligence) for all expenses, losses, damages (including indirect or consequential damage) and costs which you might incur as a result of the data being inaccurate or incomplete in any way and for any reason.

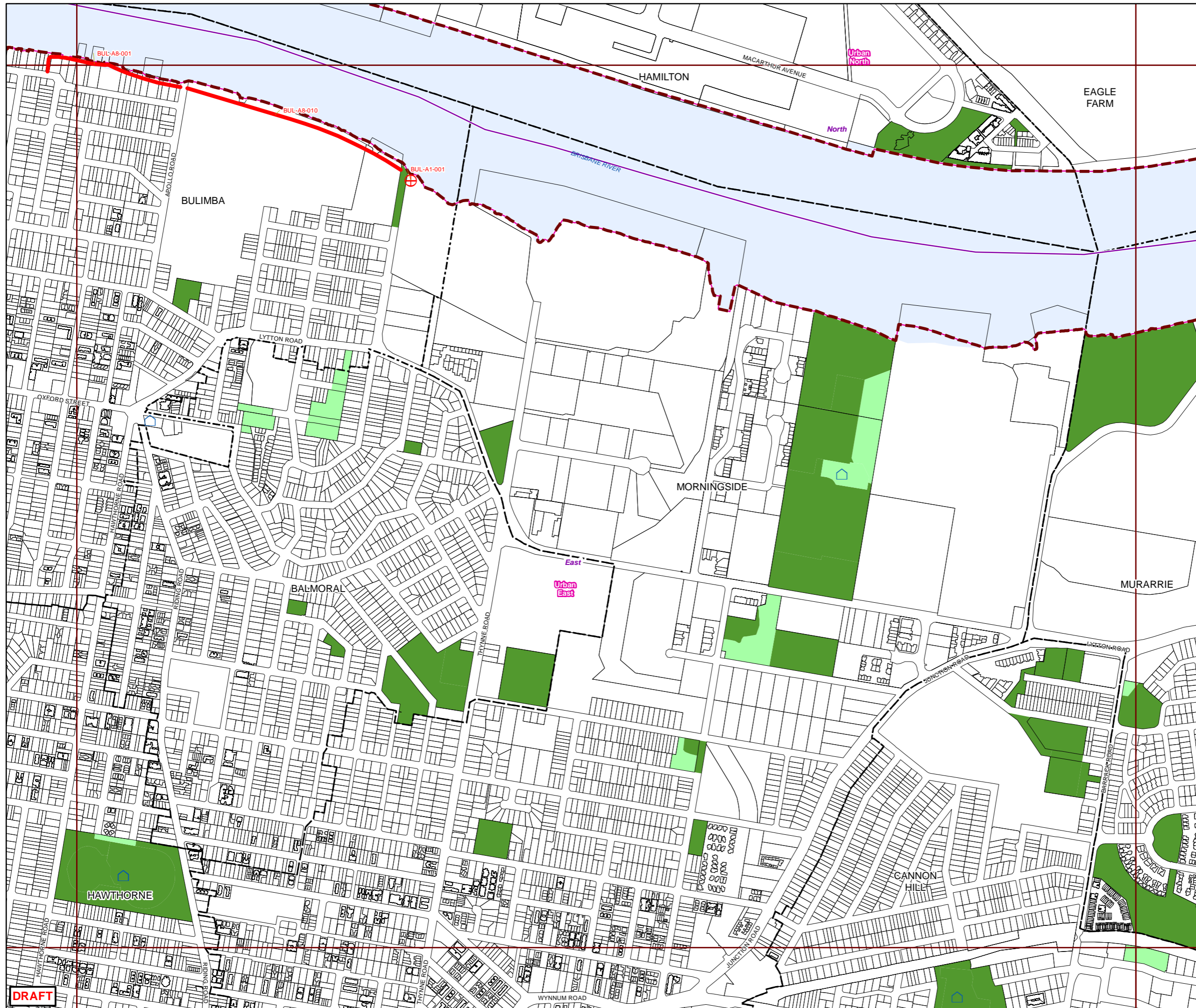
© The State of Queensland (Department of Natural Resources and Mines) (2017)
© Brisbane City Council (2017)

Projection: Map Grid of Australia, Zone 56
Horizontal Datum: Geocentric Datum of Australia 1994

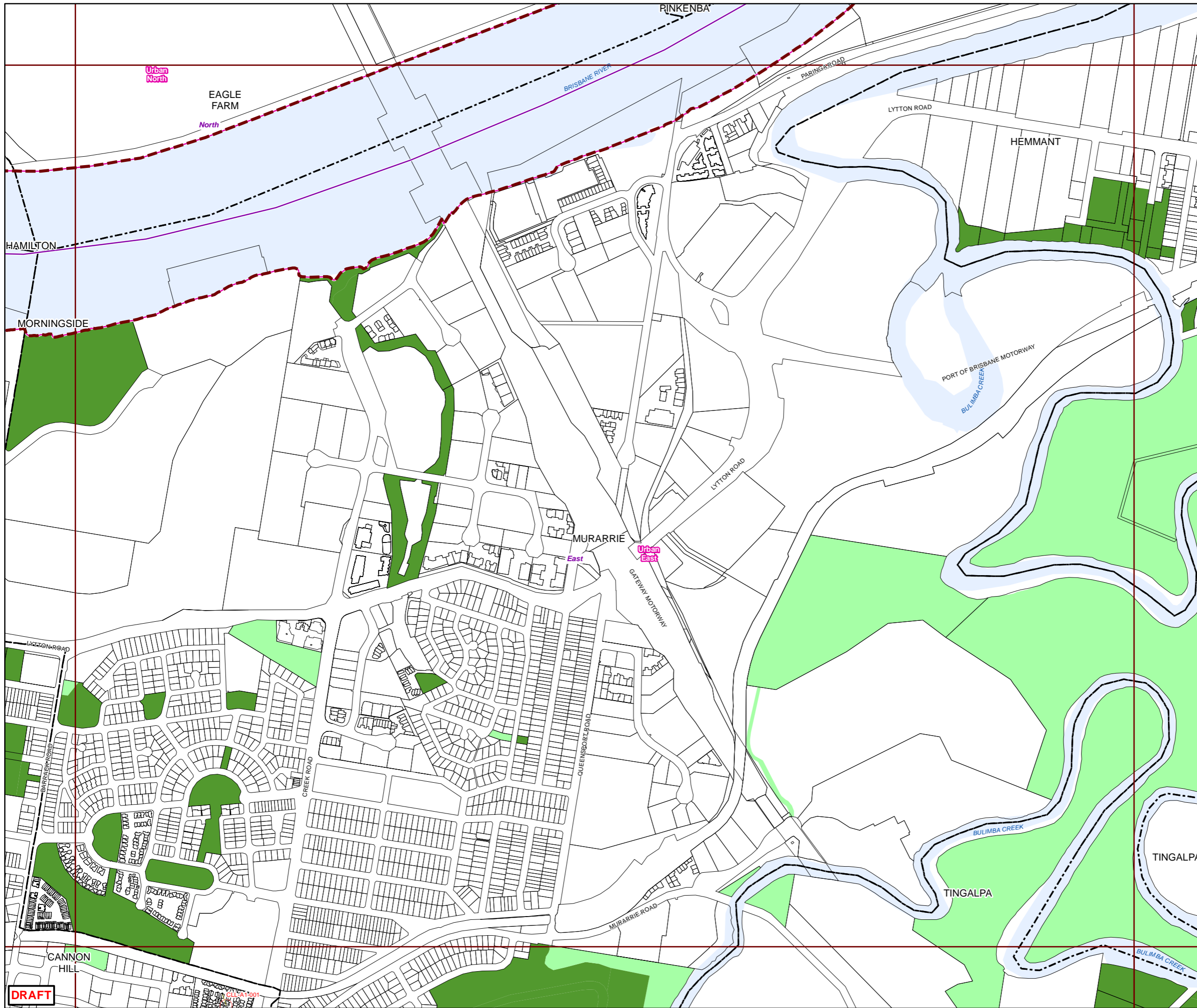
Approximate Scale @ A3 1:10,000



Plans for Trunk Infrastructure
Public Parks &
Land for Community Facilities
Network Map PCF174



DRAFT



Future infrastructure

- Community facility - specific location
- Community facility - indicative location
- Park acquisition - specific location
- Park acquisition - indicative location
- Park upgrade - specific location
- Park embellishment - specific location
- Corridor link park acquisition - specific location
- Corridor link park acquisition - indicative location

Existing infrastructure

- Community facility
- Trunk park
- Non-trunk park

Boundaries

- Suburb boundaries
- Priority infrastructure area
- Public Parks service catchments
- Land for Community Facilities service catchments
- Property boundaries
- Individual network map boundaries
- Waterways

NOTES

This map is notional only and should not be used for interpreting City Plan provisions relating to specific sites. To properly interpret the maps, the planning scheme must be referred to.

Not adopted by Council.

Based on Cadastral Data provided with the permission of the Department of Natural Resources and Mines.

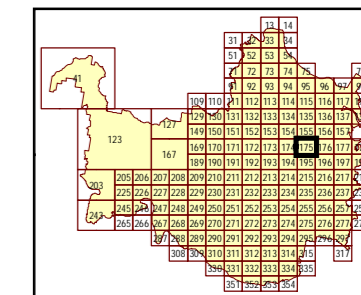
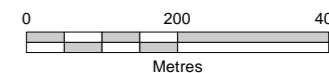
While every care is taken to ensure the accuracy of this data, the Brisbane City Council and the copyright owners, in permitting the use of this data, make no representations or warranties about its accuracy, reliability, completeness or suitability for any particular purpose and disclaims all responsibility and all liability (including without limitation, liability in negligence) for all expenses, losses, damages (including indirect or consequential damage) and costs which you might incur as a result of the data being inaccurate or incomplete in any way and for any reason.

© The State of Queensland (Department of Natural Resources and Mines) (2017)
© Brisbane City Council (2017)



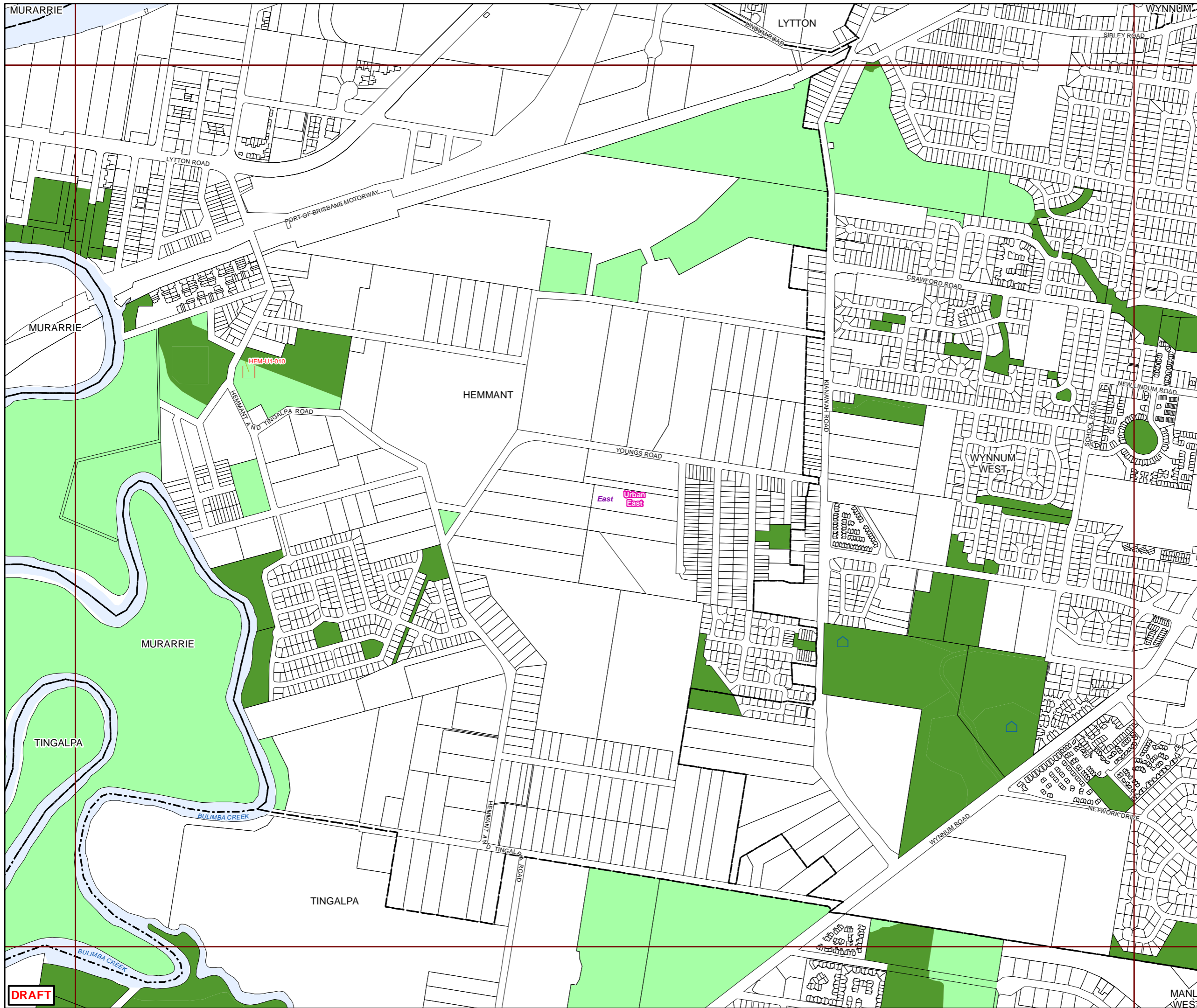
Projection: Map Grid of Australia, Zone 56
Horizontal Datum: Geocentric Datum of Australia 1994

Approximate Scale @ A3 1:10,000



DRAFT

CLL:CA1*001



BRISBANE CITY
City Plan
Local Government
Infrastructure Plan

Future infrastructure

- Community facility - specific location
- Community facility - indicative location
- Park acquisition - specific location
- Park acquisition - indicative location
- Park upgrade - specific location
- Park embellishment - specific location
- Corridor link park acquisition - specific location
- Corridor link park acquisition - indicative location

Existing infrastructure

- Community facility
- Trunk park
- Non-trunk park
- Boundaries**
- Suburb boundaries
- Priority infrastructure area
- Public Parks service catchments
- Land for Community Facilities service catchments
- Property boundaries
- Individual network map boundaries
- Waterways

NOTES

This map is notional only and should not be used for interpreting City Plan provisions relating to specific sites. To properly interpret the maps, the planning scheme must be referred to.

Not adopted by Council.

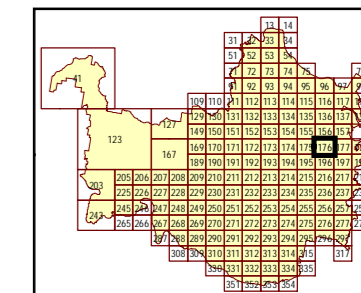
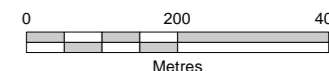
Based on Cadastral Data provided with the permission of the Department of Natural Resources and Mines.

While every care is taken to ensure the accuracy of this data, the Brisbane City Council and the copyright owners, in permitting the use of this data, make no representations or warranties about its accuracy, reliability, completeness or suitability for any particular purpose and disclaims all responsibility and all liability (including without limitation, liability in negligence) for all expenses, losses, damages (including indirect or consequential damage) and costs which you might incur as a result of the data being inaccurate or incomplete in any way and for any reason.

© The State of Queensland (Department of Natural Resources and Mines) (2017)
© Brisbane City Council (2017)

Projection: Map Grid of Australia, Zone 56
Horizontal Datum: Geocentric Datum of Australia 1994

Approximate Scale @ A3 1:10,000



Plans for Trunk Infrastructure
Public Parks &
Land for Community Facilities
Network Map PCF176



BRISBANE CITY
City Plan
Local Government
Infrastructure Plan

Future infrastructure

- Community facility - specific location
- Community facility - indicative location
- Park acquisition - specific location
- Park acquisition - indicative location
- Park upgrade - specific location
- Park embellishment - specific location
- Corridor link park acquisition - specific location
- Corridor link park acquisition - indicative location

Existing infrastructure

- Community facility
 - Trunk park
 - Non-trunk park
- Boundaries**
- Suburb boundaries
 - Priority infrastructure area
 - Public Parks service catchments
 - Land for Community Facilities service catchments
 - Property boundaries
 - Individual network map boundaries
 - Waterways

NOTES

This map is notional only and should not be used for interpreting City Plan provisions relating to specific sites. To properly interpret the maps, the planning scheme must be referred to.

Not adopted by Council.

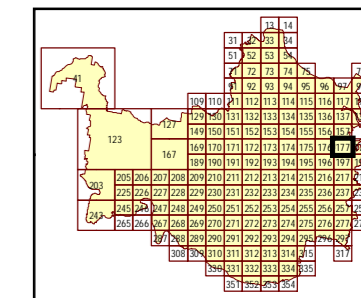
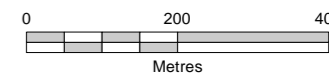
Based on Cadastral Data provided with the permission of the Department of Natural Resources and Mines.

While every care is taken to ensure the accuracy of this data, the Brisbane City Council and the copyright owners, in permitting the use of this data, make no representations or warranties about its accuracy, reliability, completeness or suitability for any particular purpose and disclaims all responsibility and all liability (including without limitation, liability in negligence) for all expenses, losses, damages (including indirect or consequential damage) and costs which you might incur as a result of the data being inaccurate or incomplete in any way and for any reason.

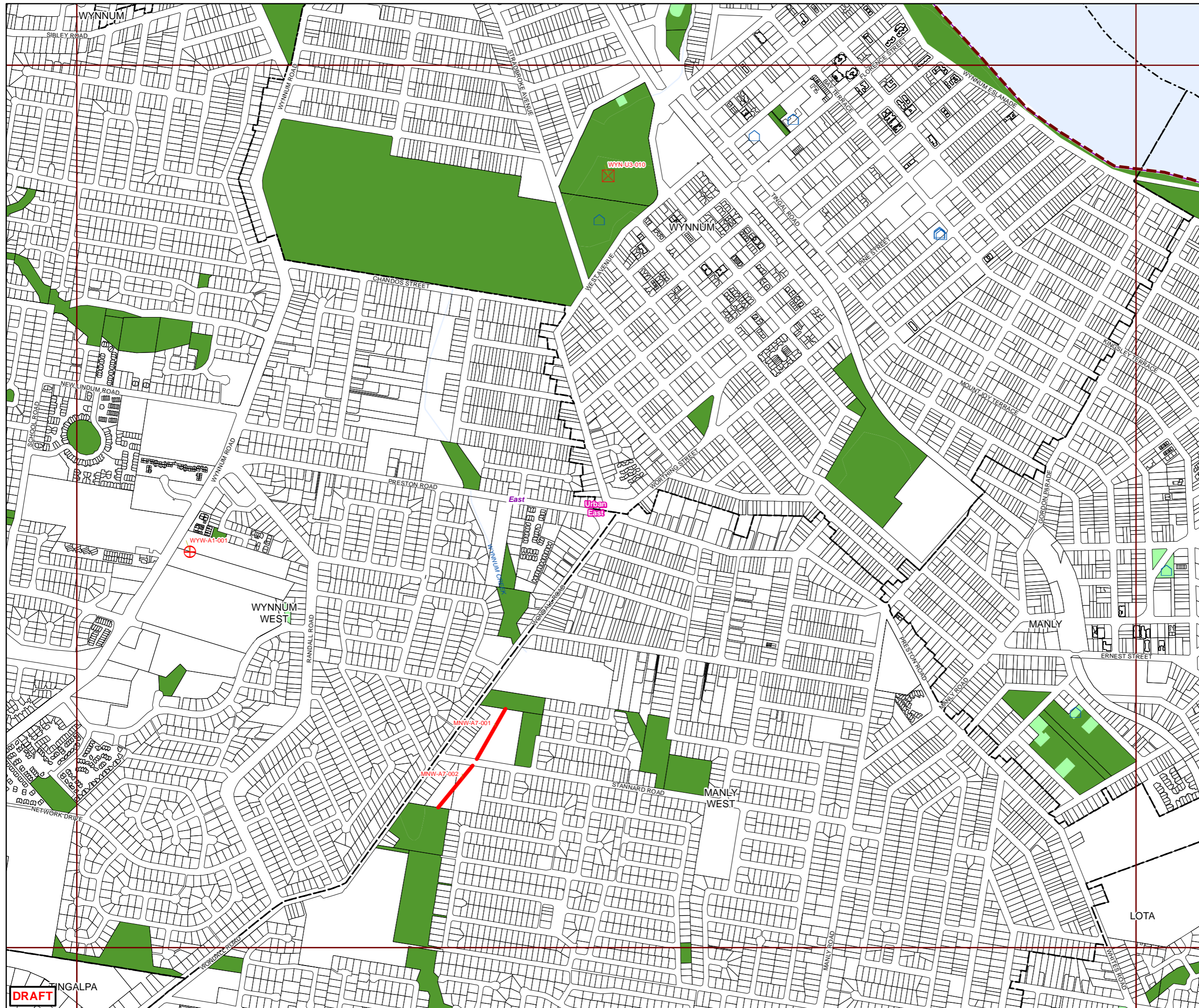
© The State of Queensland (Department of Natural Resources and Mines) (2017)
© Brisbane City Council (2017)

Projection: Map Grid of Australia, Zone 56
Horizontal Datum: Geocentric Datum of Australia 1994

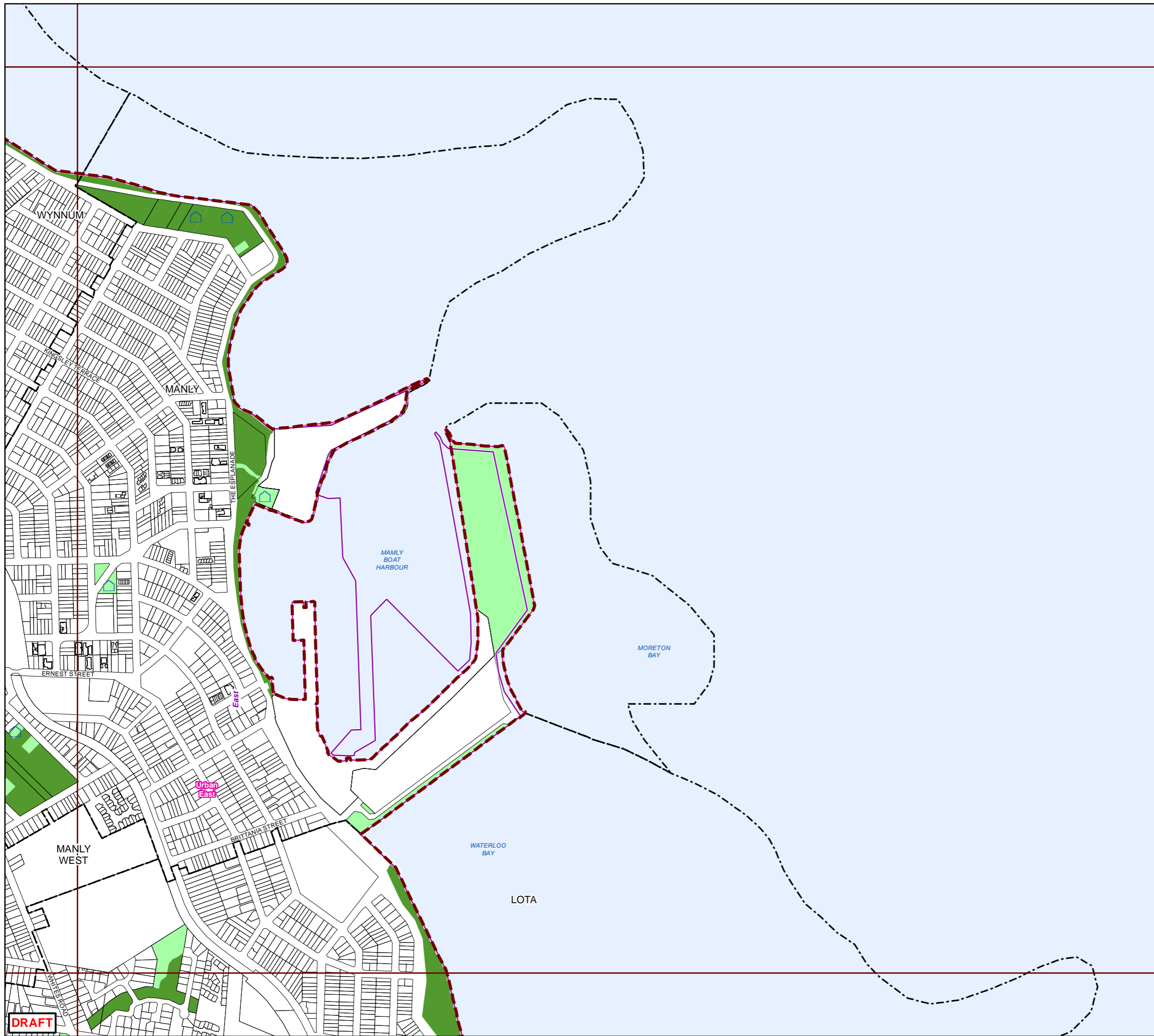
Approximate Scale @ A3 1:10,000



Plans for Trunk Infrastructure
Public Parks &
Land for Community Facilities
Network Map PCF177



DRAFT



Future infrastructure

- Community facility - specific location
- Community facility - indicative location
- Park acquisition - specific location
- Park acquisition - indicative location
- Park upgrade - specific location
- Park embellishment - specific location
- Corridor link park acquisition - specific location
- Corridor link park acquisition - indicative location

Existing infrastructure

- Community facility
- Trunk park
- Non-trunk park

Boundaries

- Suburb boundaries
- Priority infrastructure area
- Public Parks service catchments
- Land for Community Facilities service catchments
- Property boundaries
- Individual network map boundaries
- Waterways

NOTES

This map is notional only and should not be used for interpreting City Plan provisions relating to specific sites. To properly interpret the maps, the planning scheme must be referred to.

Not adopted by Council.

Based on Cadastral Data provided with the permission of the Department of Natural Resources and Mines.

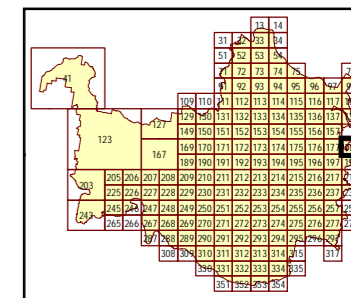
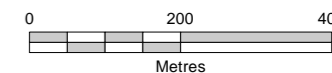
While every care is taken to ensure the accuracy of this data, the Brisbane City Council and the copyright owners, in permitting the use of this data, make no representations or warranties about its accuracy, reliability, completeness or suitability for any particular purpose and disclaims all responsibility and all liability (including without limitation, liability in negligence) for all expenses, losses, damages (including indirect or consequential damage) and costs which you might incur as a result of the data being inaccurate or incomplete in any way and for any reason.

© The State of Queensland (Department of Natural Resources and Mines) (2017)
© Brisbane City Council (2017)



Projection: Map Grid of Australia, Zone 56
Horizontal Datum: Geocentric Datum of Australia 1994

Approximate Scale @ A3 1:10,000





BRISBANE CITY
City Plan
Local Government
Infrastructure Plan

Future infrastructure

- Community facility - specific location
- Community facility - indicative location
- Park acquisition - specific location
- Park acquisition - indicative location
- Park upgrade - specific location
- Park embellishment - specific location
- Corridor link park acquisition - specific location
- Corridor link park acquisition - indicative location

Existing infrastructure

- Community facility
- Trunk park
- Non-trunk park

Boundaries

- Suburb boundaries
- Priority infrastructure area
- Public Parks service catchments
- Land for Community Facilities service catchments
- Property boundaries
- Individual network map boundaries
- Waterways

NOTES

This map is notional only and should not be used for interpreting City Plan provisions relating to specific sites. To properly interpret the maps, the planning scheme must be referred to.

Not adopted by Council.

Based on Cadastral Data provided with the permission of the Department of Natural Resources and Mines.

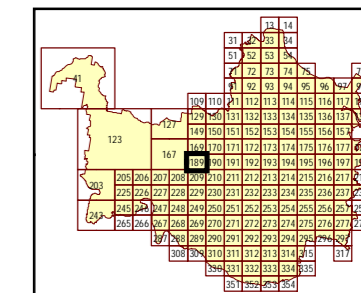
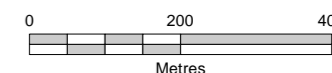
While every care is taken to ensure the accuracy of this data, the Brisbane City Council and the copyright owners, in permitting the use of this data, make no representations or warranties about its accuracy, reliability, completeness or suitability for any particular purpose and disclaims all responsibility and all liability (including without limitation, liability in negligence) for all expenses, losses, damages (including indirect or consequential damage) and costs which you might incur as a result of the data being inaccurate or incomplete in any way and for any reason.

© The State of Queensland (Department of Natural Resources and Mines) (2017)
© Brisbane City Council (2017)

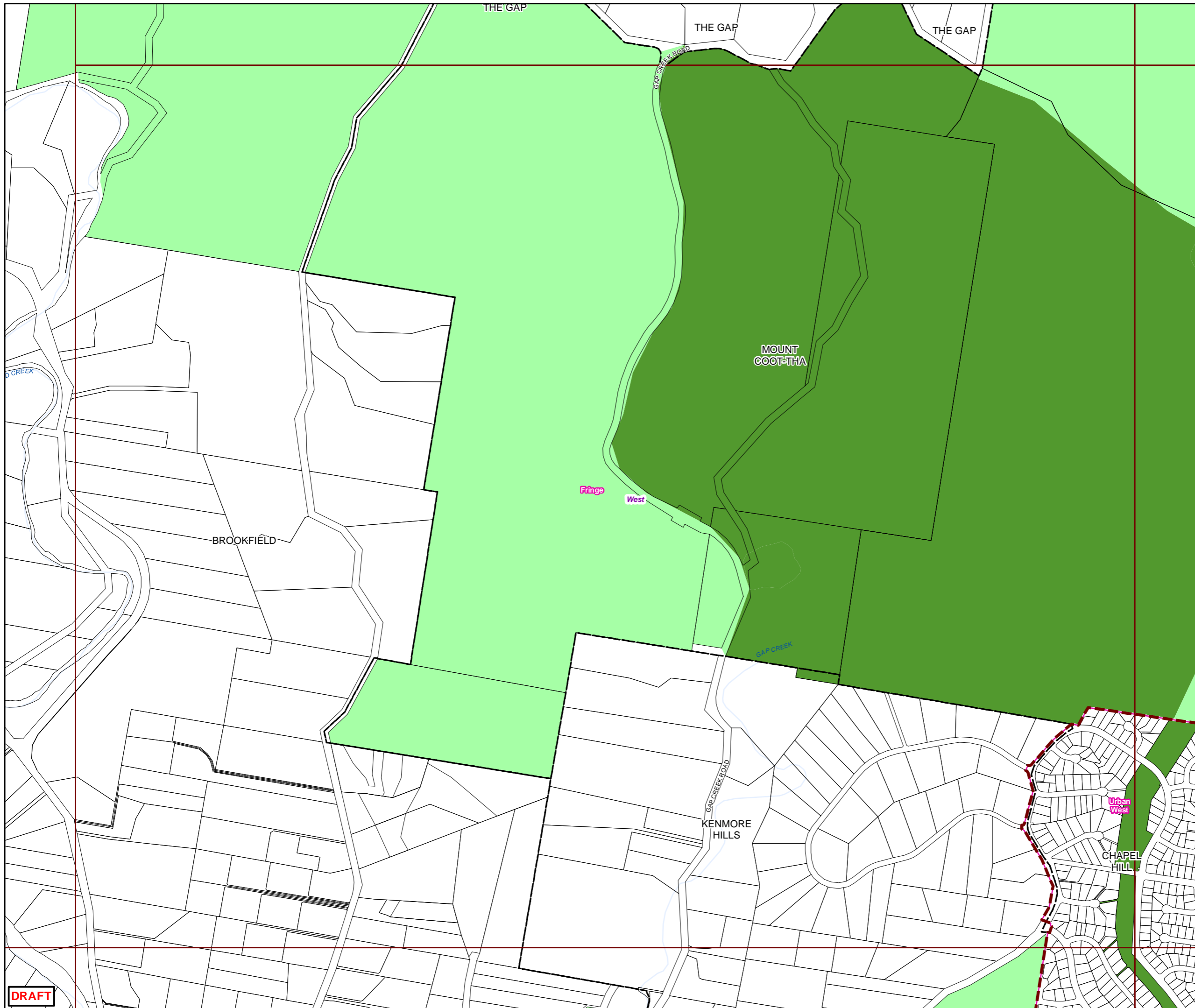


Projection: Map Grid of Australia, Zone 56
Horizontal Datum: Geocentric Datum of Australia 1994

Approximate Scale @ A3 1:10,000



Plans for Trunk Infrastructure
Public Parks &
Land for Community Facilities
Network Map PCF189



DRAFT



BRISBANE CITY
City Plan
Local Government
Infrastructure Plan

Future infrastructure

- Community facility - specific location
- Community facility - indicative location
- Park acquisition - specific location
- Park acquisition - indicative location
- Park upgrade - specific location
- Park embellishment - specific location
- Corridor link park acquisition - specific location
- Corridor link park acquisition - indicative location

Existing infrastructure

- Community facility
- Trunk park
- Non-trunk park

Boundaries

- Suburb boundaries
- Priority infrastructure area
- Public Parks service catchments
- Land for Community Facilities service catchments
- Property boundaries
- Individual network map boundaries
- Waterways

NOTES

This map is notional only and should not be used for interpreting City Plan provisions relating to specific sites. To properly interpret the maps, the planning scheme must be referred to.

Not adopted by Council.

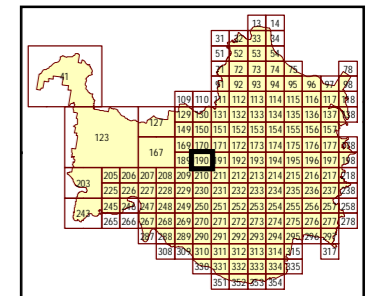
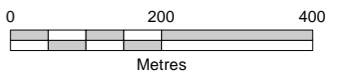
Based on Cadastral Data provided with the permission of the Department of Natural Resources and Mines.

While every care is taken to ensure the accuracy of this data, the Brisbane City Council and the copyright owners, in permitting the use of this data, make no representations or warranties about its accuracy, reliability, completeness or suitability for any particular purpose and disclaims all responsibility and all liability (including without limitation, liability in negligence) for all expenses, losses, damages (including indirect or consequential damage) and costs which you might incur as a result of the data being inaccurate or incomplete in any way and for any reason.

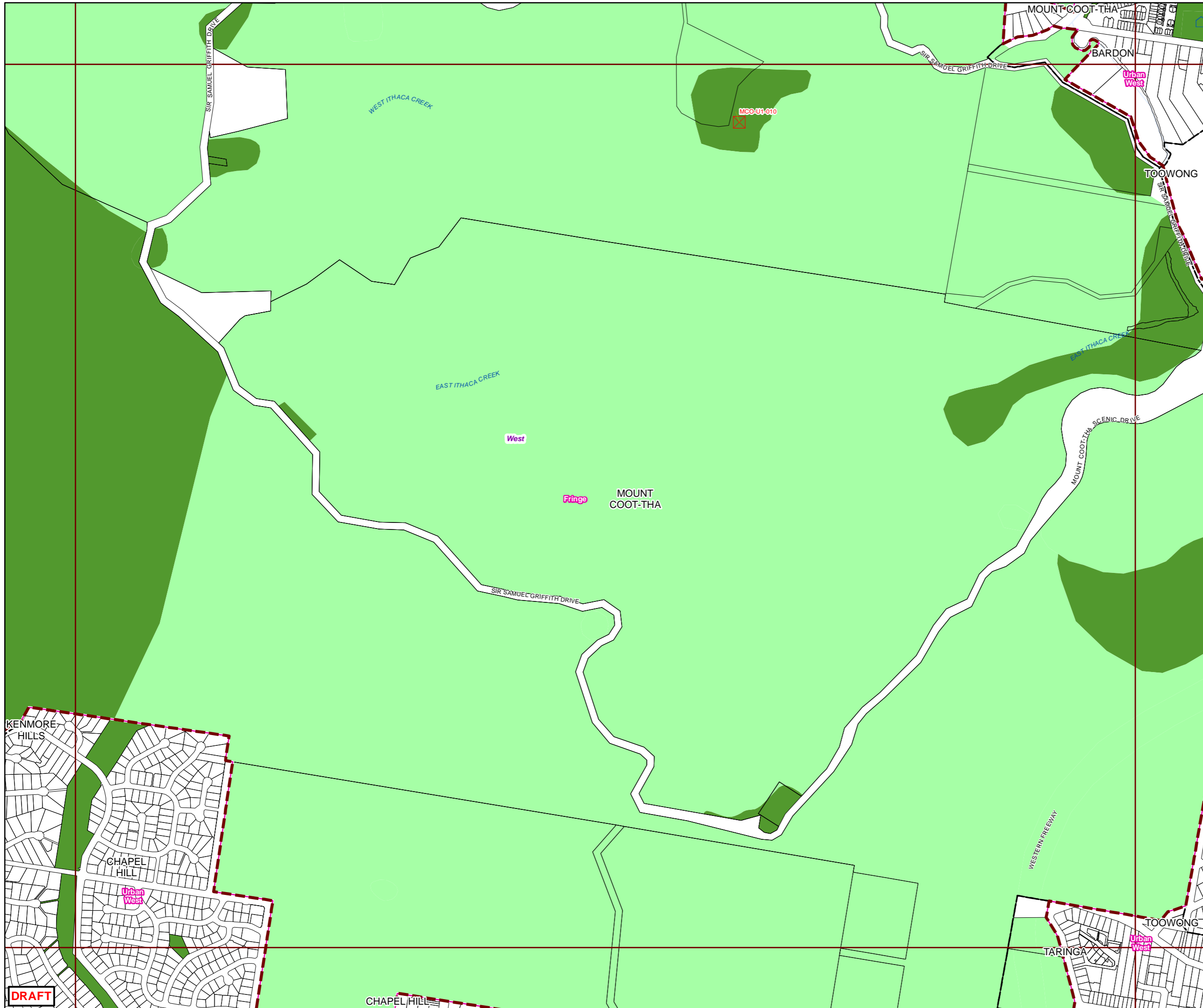
© The State of Queensland (Department of Natural Resources and Mines) (2017)
© Brisbane City Council (2017)

Projection: Map Grid of Australia, Zone 56
Horizontal Datum: Geocentric Datum of Australia 1994

Approximate Scale @ A3 1:10,000



Plans for Trunk Infrastructure
Public Parks &
Land for Community Facilities
Network Map PCF190



DRAFT



BRISBANE CITY
City Plan
Local Government
Infrastructure Plan

Future infrastructure

- Community facility - specific location
- Community facility - indicative location
- Park acquisition - specific location
- Park acquisition - indicative location
- Park upgrade - specific location
- Park embellishment - specific location
- Corridor link park acquisition - specific location
- Corridor link park acquisition - indicative location

Existing infrastructure

- Community facility
- Trunk park
- Non-trunk park

Boundaries

- Suburb boundaries
- Priority infrastructure area
- Public Parks service catchments
- Land for Community Facilities service catchments
- Property boundaries
- Individual network map boundaries
- Waterways

NOTES

This map is notional only and should not be used for interpreting City Plan provisions relating to specific sites. To properly interpret the maps, the planning scheme must be referred to.

Not adopted by Council.

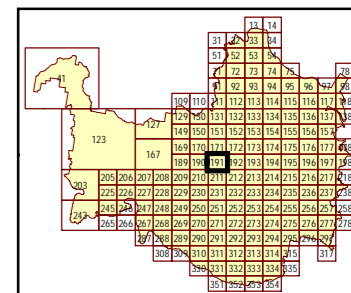
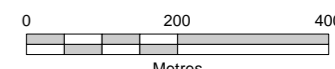
Based on Cadastral Data provided with the permission of the Department of Natural Resources and Mines.

While every care is taken to ensure the accuracy of this data, the Brisbane City Council and the copyright owners, in permitting the use of this data, make no representations or warranties about its accuracy, reliability, completeness or suitability for any particular purpose and disclaims all responsibility and all liability (including without limitation, liability in negligence) for all expenses, losses, damages (including indirect or consequential damage) and costs which you might incur as a result of the data being inaccurate or incomplete in any way and for any reason.

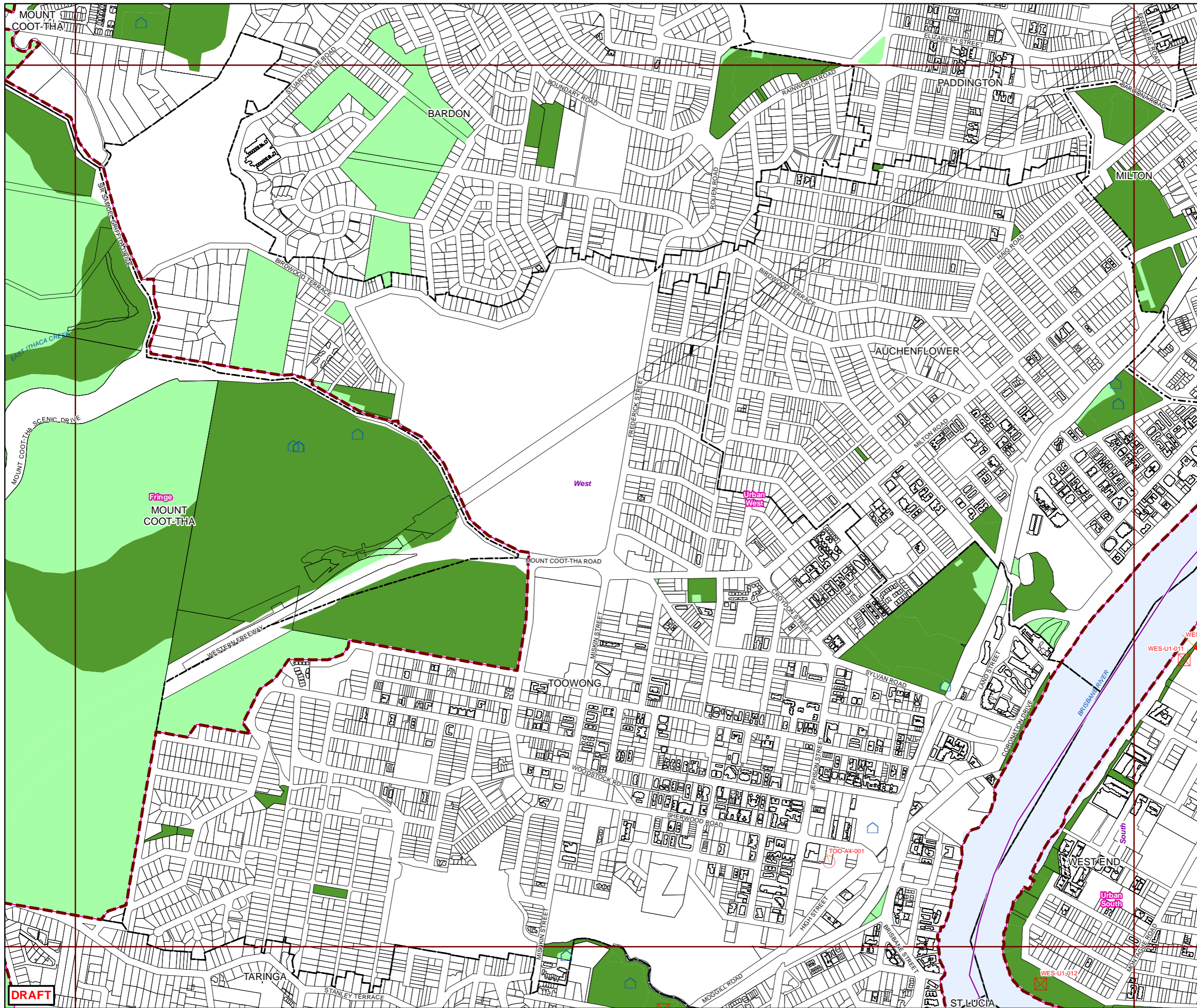
© The State of Queensland (Department of Natural Resources and Mines) (2017)
© Brisbane City Council (2017)

Projection: Map Grid of Australia, Zone 56
Horizontal Datum: Geocentric Datum of Australia 1994

Approximate Scale @ A3 1:10,000



Plans for Trunk Infrastructure
Public Parks &
Land for Community Facilities
Network Map PCF191



DRAFT



BRISBANE CITY
City Plan
Local Government
Infrastructure Plan

Future infrastructure

- Community facility - specific location
- Community facility - indicative location
- Park acquisition - specific location
- Park acquisition - indicative location
- Park upgrade - specific location
- Park embellishment - specific location
- Corridor link park acquisition - specific location
- Corridor link park acquisition - indicative location

Existing infrastructure

- Community facility
 - Trunk park
 - Non-trunk park
- Boundaries**
- Suburb boundaries
 - Priority infrastructure area
 - Public Parks service catchments
 - Land for Community Facilities service catchments
 - Property boundaries
 - Individual network map boundaries
 - Waterways

NOTES

This map is notional only and should not be used for interpreting City Plan provisions relating to specific sites. To properly interpret the maps, the planning scheme must be referred to.

Not adopted by Council.

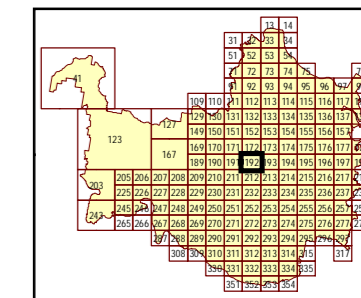
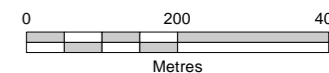
Based on Cadastral Data provided with the permission of the Department of Natural Resources and Mines.

While every care is taken to ensure the accuracy of this data, the Brisbane City Council and the copyright owners, in permitting the use of this data, make no representations or warranties about its accuracy, reliability, completeness or suitability for any particular purpose and disclaims all responsibility and all liability (including without limitation, liability in negligence) for all expenses, losses, damages (including indirect or consequential damage) and costs which you might incur as a result of the data being inaccurate or incomplete in any way and for any reason.

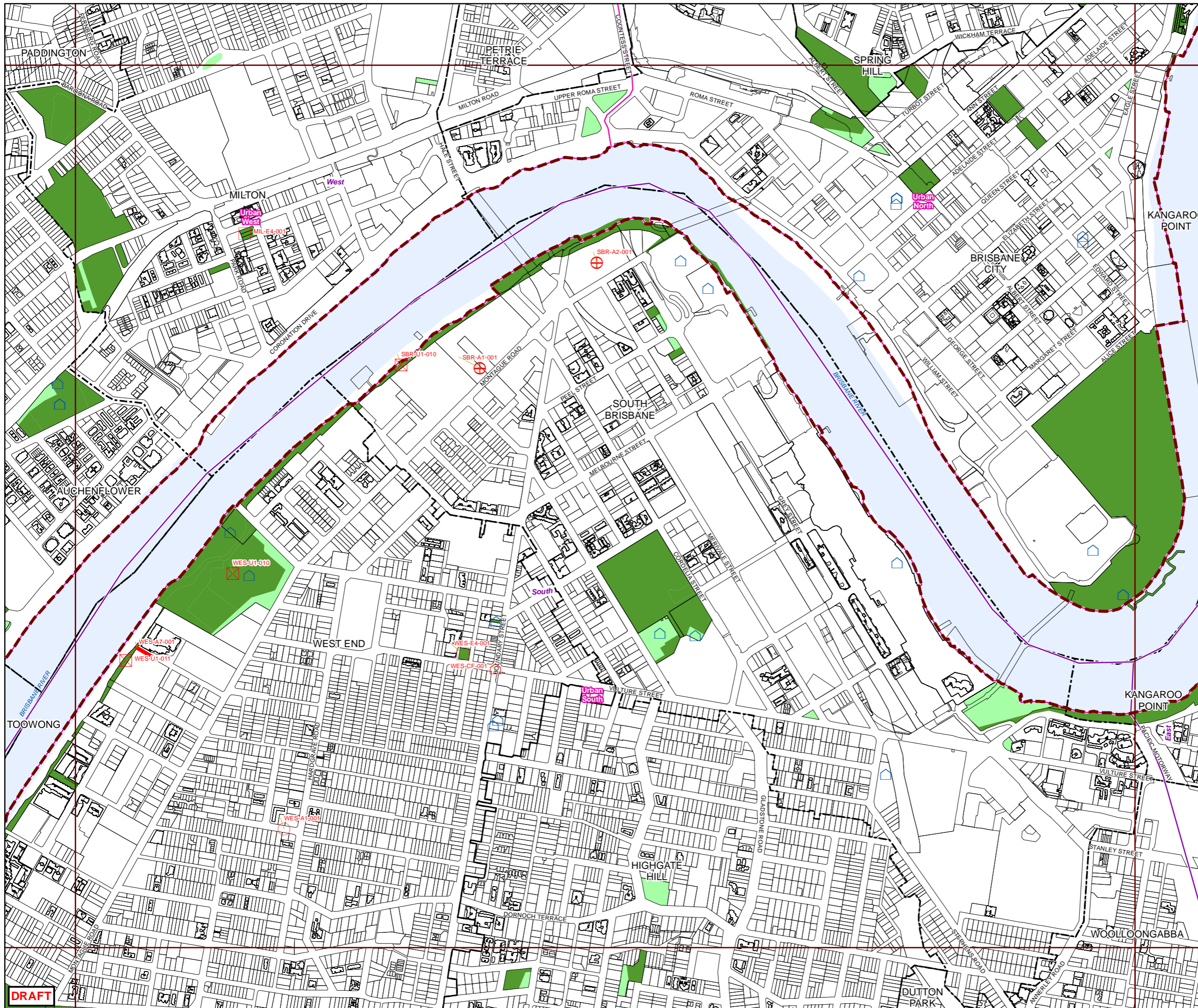
© The State of Queensland (Department of Natural Resources and Mines) (2017)
© Brisbane City Council (2017)

Projection: Map Grid of Australia, Zone 56
Horizontal Datum: Geocentric Datum of Australia 1994

Approximate Scale @ A3 1:10,000



Plans for Trunk Infrastructure
Public Parks &
Land for Community Facilities
Network Map PCF192



DRAFT



BRISBANE CITY
City Plan
Local Government
Infrastructure Plan

Future infrastructure

- Community facility - specific location
- Community facility - indicative location
- Park acquisition - specific location
- Park acquisition - indicative location
- Park upgrade - specific location
- Park embellishment - specific location
- Corridor link park acquisition - specific location
- Corridor link park acquisition - indicative location

Existing infrastructure

- Community facility
- Trunk park
- Non-trunk park

Boundaries

- Suburb boundaries
- Priority infrastructure area
- Public Parks service catchments
- Land for Community Facilities service catchments
- Property boundaries
- Individual network map boundaries
- Waterways

NOTES

This map is notional only and should not be used for interpreting City Plan provisions relating to specific sites. To properly interpret the maps, the planning scheme must be referred to.

Not adopted by Council.

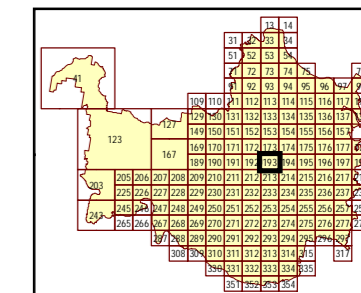
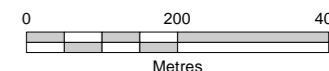
Based on Cadastral Data provided with the permission of the Department of Natural Resources and Mines.

While every care is taken to ensure the accuracy of this data, the Brisbane City Council and the copyright owners, in permitting the use of this data, make no representations or warranties about its accuracy, reliability, completeness or suitability for any particular purpose and disclaims all responsibility and all liability (including without limitation, liability in negligence) for all expenses, losses, damages (including indirect or consequential damage) and costs which you might incur as a result of the data being inaccurate or incomplete in any way and for any reason.

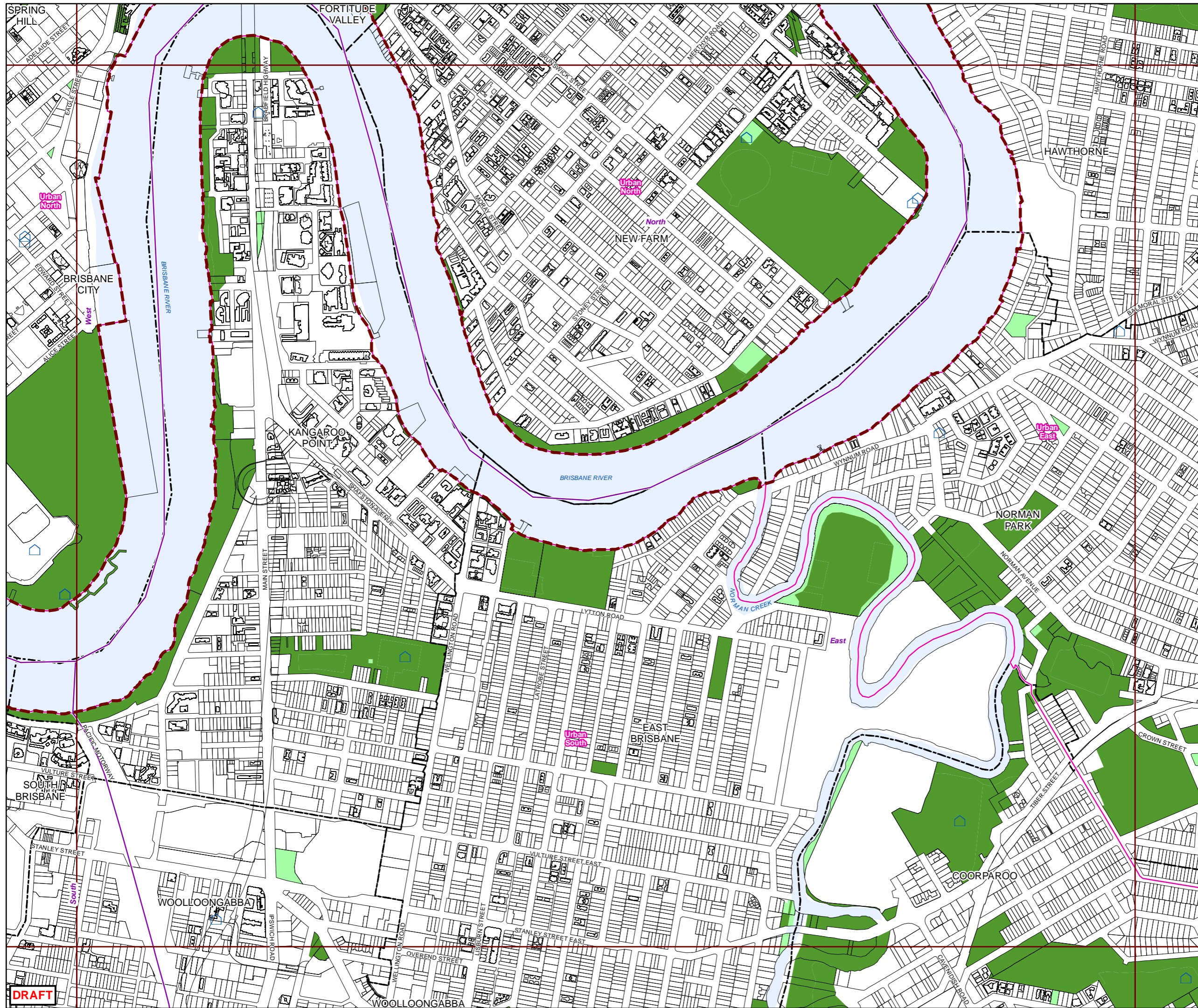
© The State of Queensland (Department of Natural Resources and Mines) (2017)
© Brisbane City Council (2017)

Projection: Map Grid of Australia, Zone 56
Horizontal Datum: Geocentric Datum of Australia 1994

Approximate Scale @ A3 1:10,000



Plans for Trunk Infrastructure
Public Parks &
Land for Community Facilities
Network Map PCF193



DRAFT



BRISBANE CITY
City Plan
Local Government
Infrastructure Plan

Future infrastructure

- Community facility - specific location
- Community facility - indicative location
- Park acquisition - specific location
- Park acquisition - indicative location
- Park upgrade - specific location
- Park embellishment - specific location
- Corridor link park acquisition - specific location
- Corridor link park acquisition - indicative location

Existing infrastructure

- Community facility
- Trunk park
- Non-trunk park
- Suburb boundaries
- Priority infrastructure area
- Public Parks service catchments
- Land for Community Facilities service catchments
- Property boundaries
- Individual network map boundaries
- Waterways

NOTES

This map is notional only and should not be used for interpreting City Plan provisions relating to specific sites. To properly interpret the maps, the planning scheme must be referred to.

Not adopted by Council.

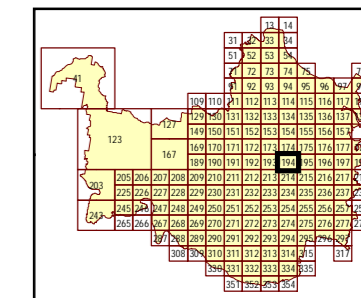
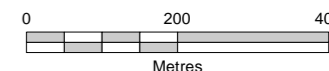
Based on Cadastral Data provided with the permission of the Department of Natural Resources and Mines.

While every care is taken to ensure the accuracy of this data, the Brisbane City Council and the copyright owners, in permitting the use of this data, make no representations or warranties about its accuracy, reliability, completeness or suitability for any particular purpose and disclaims all responsibility and all liability (including without limitation, liability in negligence) for all expenses, losses, damages (including indirect or consequential damage) and costs which you might incur as a result of the data being inaccurate or incomplete in any way and for any reason.

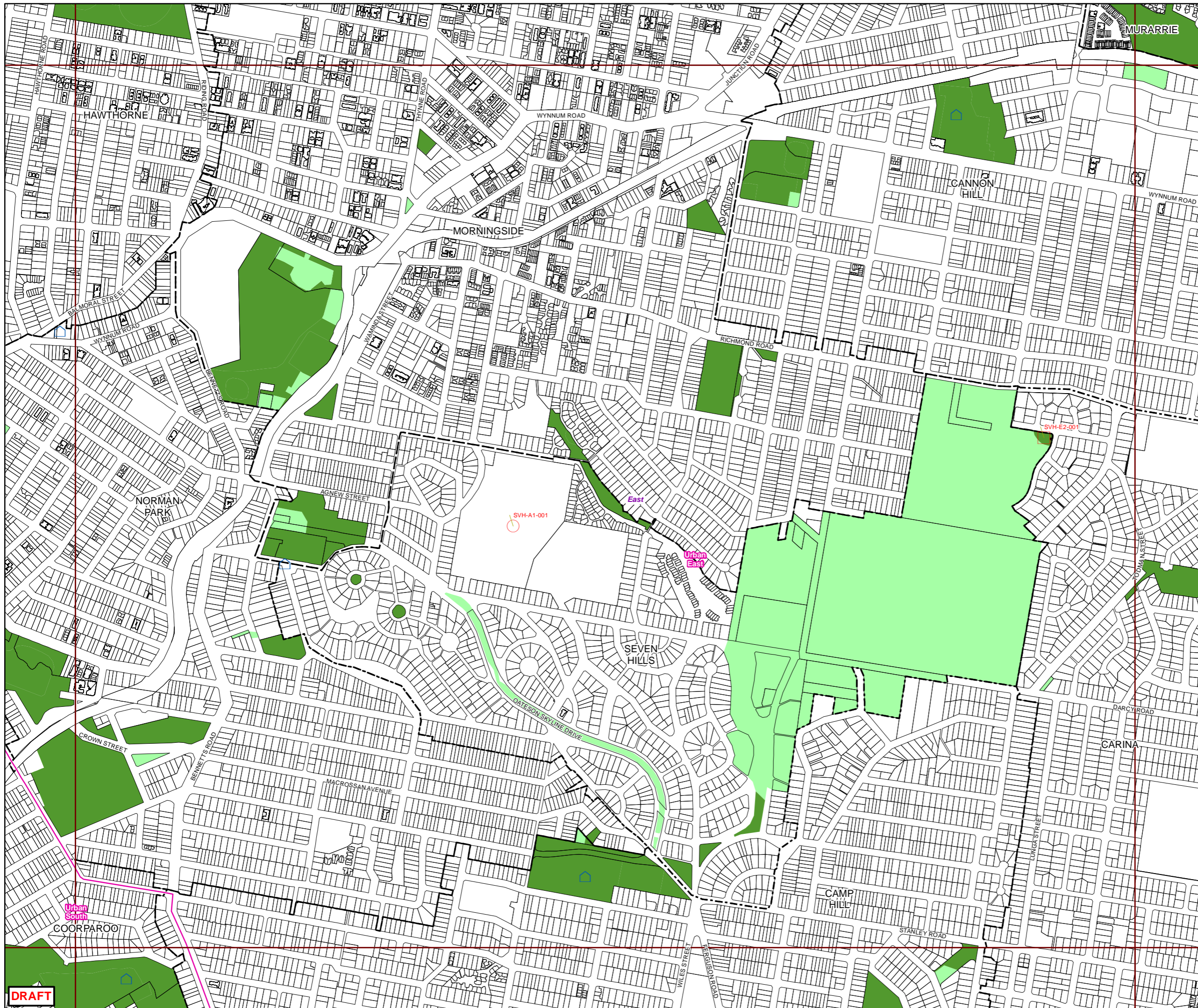
© The State of Queensland (Department of Natural Resources and Mines) (2017)
© Brisbane City Council (2017)

Projection: Map Grid of Australia, Zone 56
Horizontal Datum: Geocentric Datum of Australia 1994

Approximate Scale @ A3 1:10,000



Plans for Trunk Infrastructure
Public Parks &
Land for Community Facilities
Network Map PCF194



DRAFT



BRISBANE CITY
City Plan
Local Government
Infrastructure Plan

Future infrastructure

- Community facility - specific location
- Community facility - indicative location
- Park acquisition - specific location
- Park acquisition - indicative location
- Park upgrade - specific location
- Park embellishment - specific location
- Corridor link park acquisition - specific location
- Corridor link park acquisition - indicative location

Existing infrastructure

- Community facility
 - Trunk park
 - Non-trunk park
- Boundaries**
- Suburb boundaries
 - Priority infrastructure area
 - Public Parks service catchments
 - Land for Community Facilities service catchments
 - Property boundaries
 - Individual network map boundaries
 - Waterways

NOTES

This map is notional only and should not be used for interpreting City Plan provisions relating to specific sites. To properly interpret the maps, the planning scheme must be referred to.

Not adopted by Council.

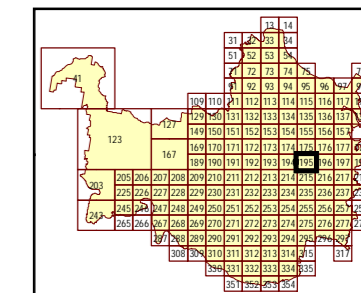
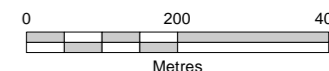
Based on Cadastral Data provided with the permission of the Department of Natural Resources and Mines.

While every care is taken to ensure the accuracy of this data, the Brisbane City Council and the copyright owners, in permitting the use of this data, make no representations or warranties about its accuracy, reliability, completeness or suitability for any particular purpose and disclaims all responsibility and all liability (including without limitation, liability in negligence) for all expenses, losses, damages (including indirect or consequential damage) and costs which you might incur as a result of the data being inaccurate or incomplete in any way and for any reason.

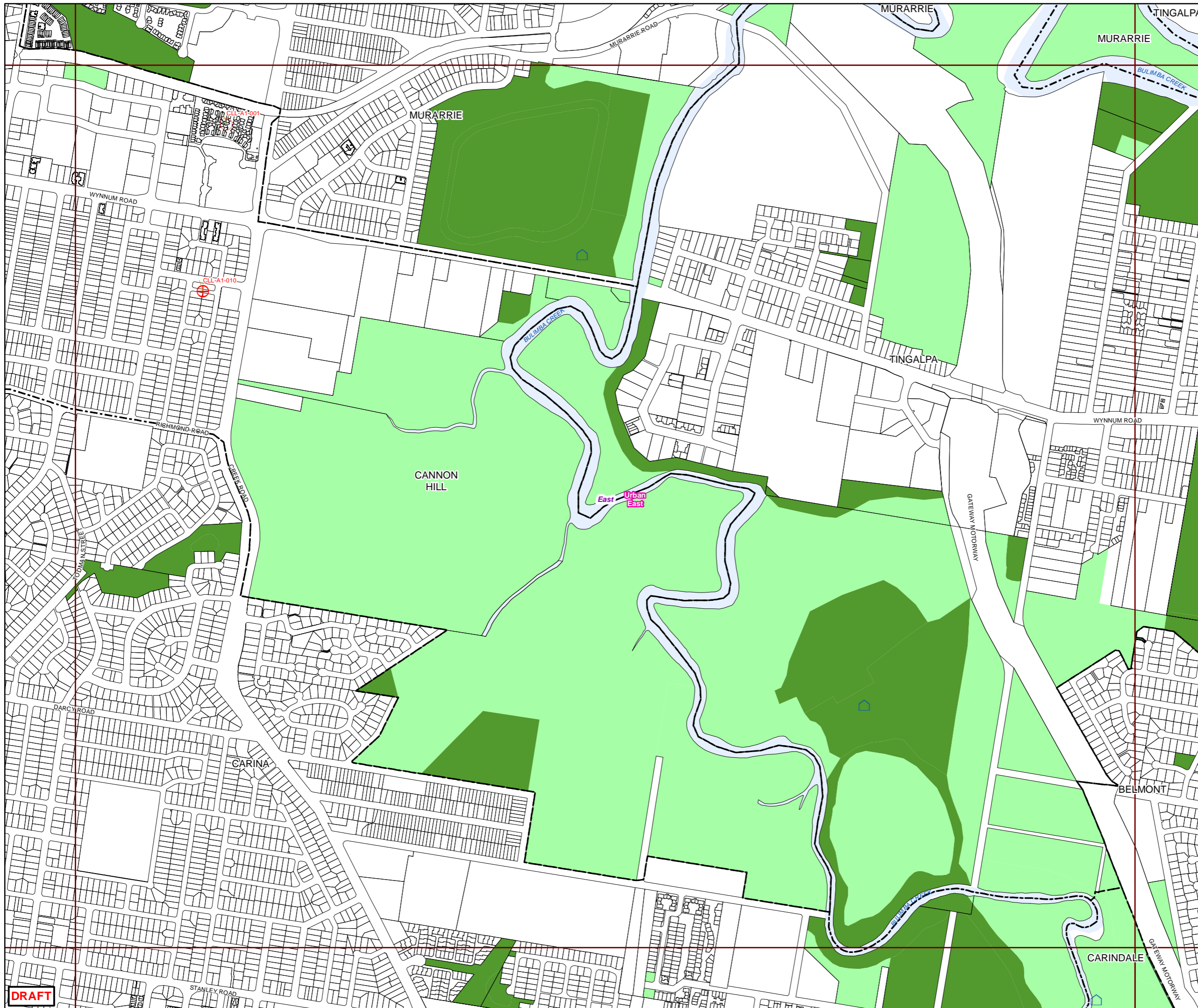
© The State of Queensland (Department of Natural Resources and Mines) (2017)
© Brisbane City Council (2017)

Projection: Map Grid of Australia, Zone 56
Horizontal Datum: Geocentric Datum of Australia 1994

Approximate Scale @ A3 1:10,000



Plans for Trunk Infrastructure
Public Parks &
Land for Community Facilities
Network Map PCF195



DRAFT



BRISBANE CITY
City Plan
Local Government
Infrastructure Plan

Future infrastructure

- Community facility - specific location
- Community facility - indicative location
- Park acquisition - specific location
- Park acquisition - indicative location
- Park upgrade - specific location
- Park embellishment - specific location
- Corridor link park acquisition - specific location
- Corridor link park acquisition - indicative location

Existing infrastructure

- Community facility
- Trunk park
- Non-trunk park

Boundaries

- Suburb boundaries
- Priority infrastructure area
- Public Parks service catchments
- Land for Community Facilities service catchments
- Property boundaries
- Individual network map boundaries
- Waterways

NOTES

This map is notional only and should not be used for interpreting City Plan provisions relating to specific sites. To properly interpret the maps, the planning scheme must be referred to.

Not adopted by Council.

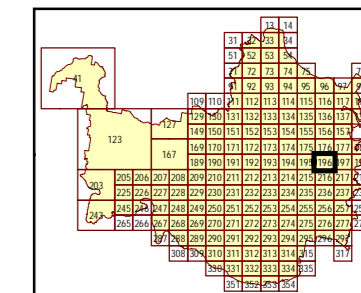
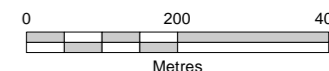
Based on Cadastral Data provided with the permission of the Department of Natural Resources and Mines.

While every care is taken to ensure the accuracy of this data, the Brisbane City Council and the copyright owners, in permitting the use of this data, make no representations or warranties about its accuracy, reliability, completeness or suitability for any particular purpose and disclaims all responsibility and all liability (including without limitation, liability in negligence) for all expenses, losses, damages (including indirect or consequential damage) and costs which you might incur as a result of the data being inaccurate or incomplete in any way and for any reason.

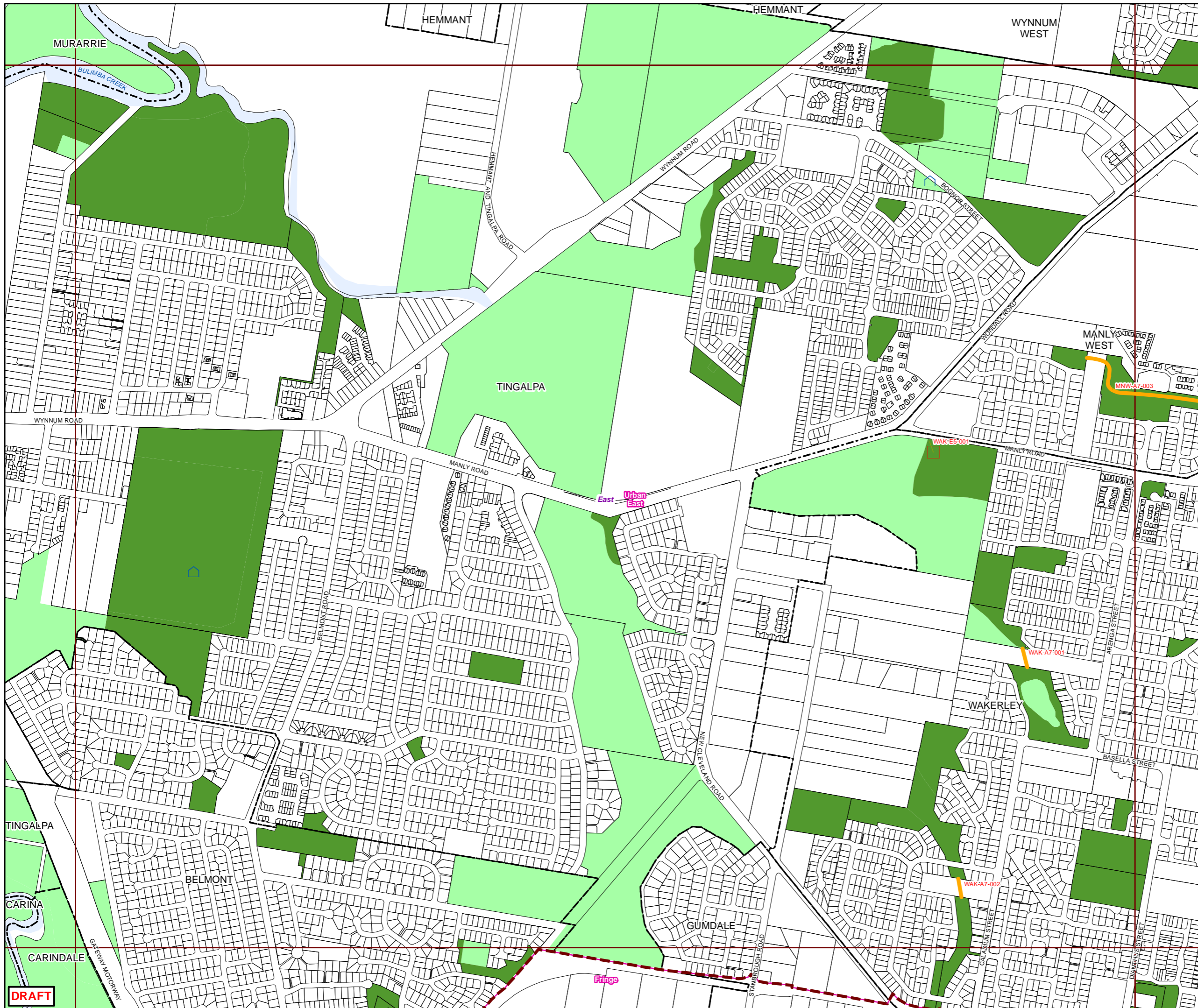
© The State of Queensland (Department of Natural Resources and Mines) (2017)
© Brisbane City Council (2017)

Projection: Map Grid of Australia, Zone 56
Horizontal Datum: Geocentric Datum of Australia 1994

Approximate Scale @ A3 1:10,000



Plans for Trunk Infrastructure
Public Parks &
Land for Community Facilities
Network Map PCF196



DRAFT



BRISBANE CITY
City Plan
Local Government
Infrastructure Plan

Future infrastructure

- Community facility - specific location
- Community facility - indicative location
- Park acquisition - specific location
- Park acquisition - indicative location
- Park upgrade - specific location
- Park embellishment - specific location
- Corridor link park acquisition - specific location
- Corridor link park acquisition - indicative location

Existing infrastructure

- Community facility
- Trunk park
- Non-trunk park

Boundaries

- Suburb boundaries
- Priority infrastructure area
- Public Parks service catchments
- Land for Community Facilities service catchments
- Property boundaries
- Individual network map boundaries
- Waterways

NOTES

This map is notional only and should not be used for interpreting City Plan provisions relating to specific sites. To properly interpret the maps, the planning scheme must be referred to.

Not adopted by Council.

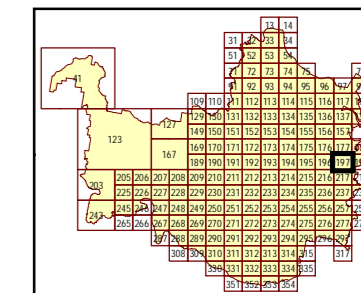
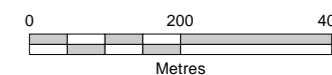
Based on Cadastral Data provided with the permission of the Department of Natural Resources and Mines.

While every care is taken to ensure the accuracy of this data, the Brisbane City Council and the copyright owners, in permitting the use of this data, make no representations or warranties about its accuracy, reliability, completeness or suitability for any particular purpose and disclaims all responsibility and all liability (including without limitation, liability in negligence) for all expenses, losses, damages (including indirect or consequential damage) and costs which you might incur as a result of the data being inaccurate or incomplete in any way and for any reason.

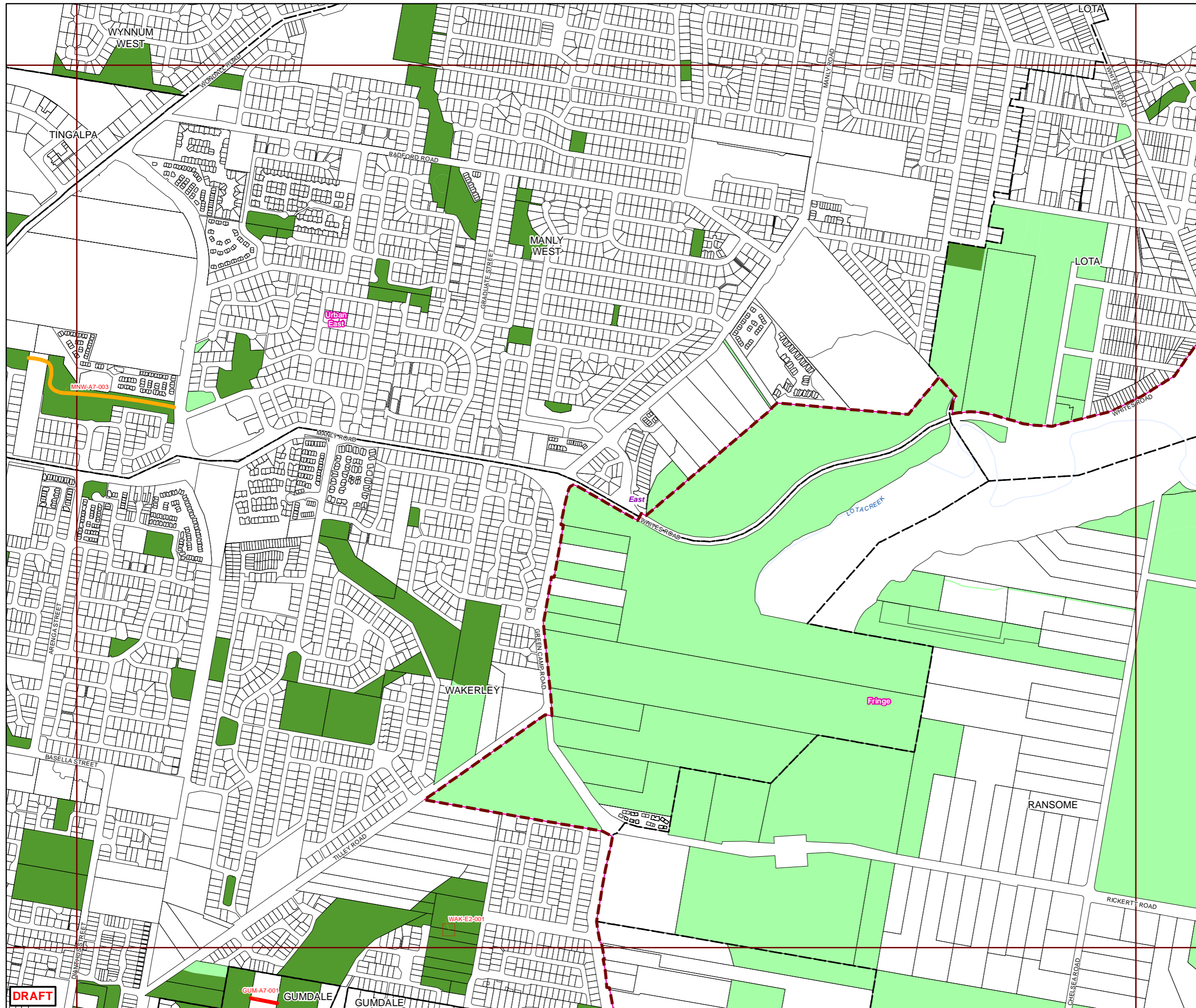
© The State of Queensland (Department of Natural Resources and Mines) (2017)
© Brisbane City Council (2017)

Projection: Map Grid of Australia, Zone 56
Horizontal Datum: Geocentric Datum of Australia 1994

Approximate Scale @ A3 1:10,000



Plans for Trunk Infrastructure
Public Parks &
Land for Community Facilities
Network Map PCF197





BRISBANE CITY
City Plan
Local Government
Infrastructure Plan

Future infrastructure

- Community facility - specific location
- Community facility - indicative location
- Park acquisition - specific location
- Park acquisition - indicative location
- Park upgrade - specific location
- Park embellishment - specific location
- Corridor link park acquisition - specific location
- Corridor link park acquisition - indicative location

Existing infrastructure

- Community facility
 - Trunk park
 - Non-trunk park
- Boundaries**
- Suburb boundaries
 - Priority infrastructure area
 - Public Parks service catchments
 - Land for Community Facilities service catchments
 - Property boundaries
 - Individual network map boundaries
 - Waterways

NOTES

This map is notional only and should not be used for interpreting City Plan provisions relating to specific sites. To properly interpret the maps, the planning scheme must be referred to.

Not adopted by Council.

Based on Cadastral Data provided with the permission of the Department of Natural Resources and Mines.

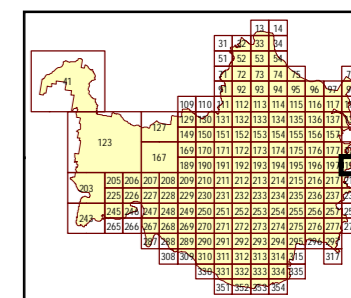
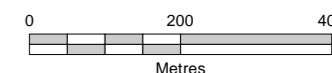
While every care is taken to ensure the accuracy of this data, the Brisbane City Council and the copyright owners, in permitting the use of this data, make no representations or warranties about its accuracy, reliability, completeness or suitability for any particular purpose and disclaims all responsibility and all liability (including without limitation, liability in negligence) for all expenses, losses, damages (including indirect or consequential damage) and costs which you might incur as a result of the data being inaccurate or incomplete in any way and for any reason.

© The State of Queensland (Department of Natural Resources and Mines) (2017)
© Brisbane City Council (2017)

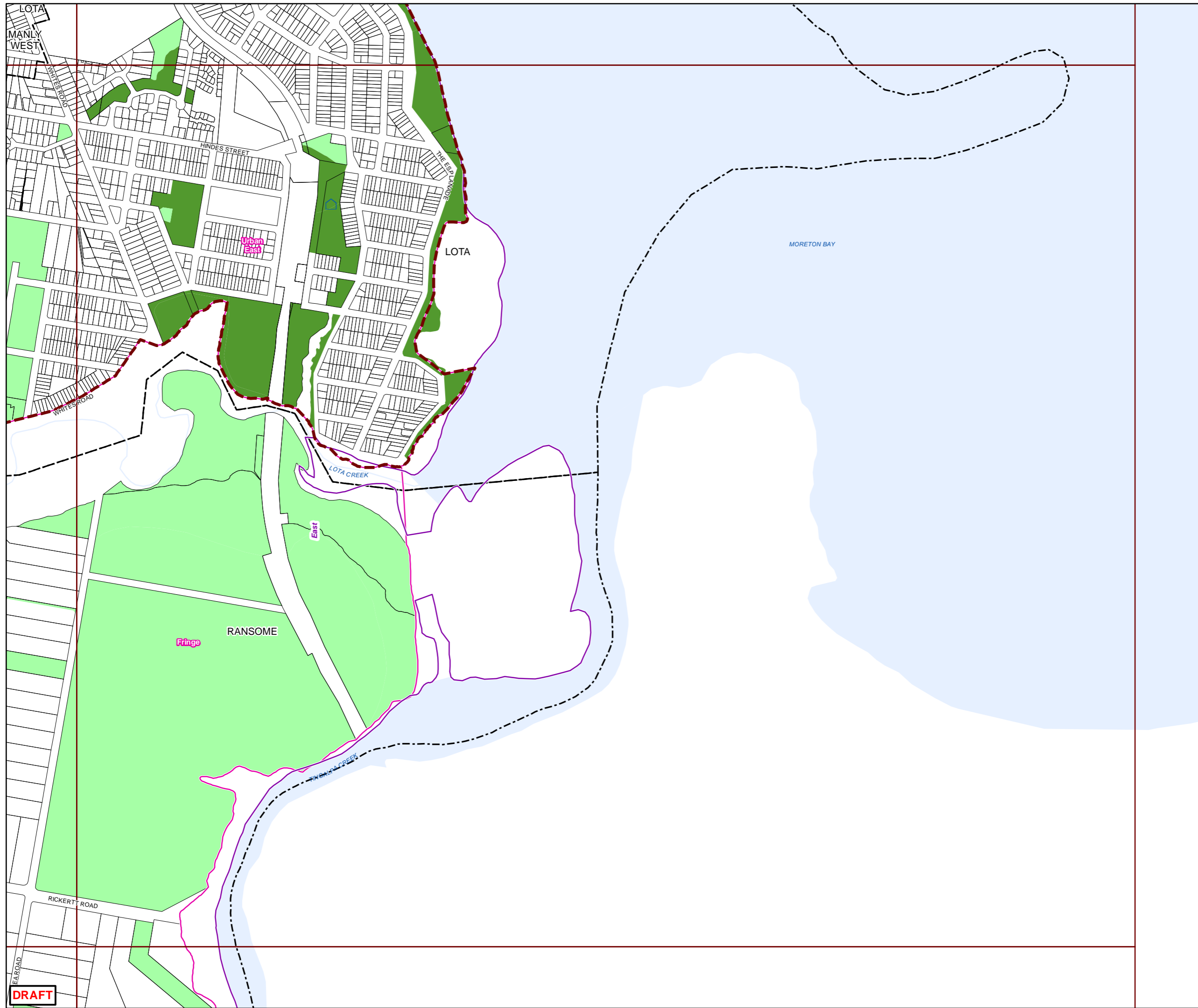


Projection: Map Grid of Australia, Zone 56
Horizontal Datum: Geocentric Datum of Australia 1994

Approximate Scale @ A3 1:10,000



Plans for Trunk Infrastructure
Public Parks &
Land for Community Facilities
Network Map PCF198



DRAFT



BRISBANE CITY
City Plan
Local Government
Infrastructure Plan

Future infrastructure

- Community facility - specific location
- Community facility - indicative location
- Park acquisition - specific location
- Park acquisition - indicative location
- Park upgrade - specific location
- Park embellishment - specific location
- Corridor link park acquisition - specific location
- Corridor link park acquisition - indicative location

Existing infrastructure

- Community facility
- Trunk park
- Non-trunk park

Boundaries

- Suburb boundaries
- Priority infrastructure area
- Public Parks service catchments
- Land for Community Facilities service catchments
- Property boundaries
- Individual network map boundaries
- Waterways

NOTES

This map is notional only and should not be used for interpreting City Plan provisions relating to specific sites. To properly interpret the maps, the planning scheme must be referred to.

Not adopted by Council.

Based on Cadastral Data provided with the permission of the Department of Natural Resources and Mines.

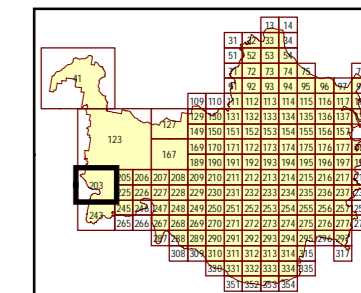
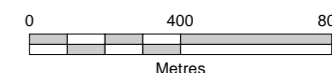
While every care is taken to ensure the accuracy of this data, the Brisbane City Council and the copyright owners, in permitting the use of this data, make no representations or warranties about its accuracy, reliability, completeness or suitability for any particular purpose and disclaims all responsibility and all liability (including without limitation, liability in negligence) for all expenses, losses, damages (including indirect or consequential damage) and costs which you might incur as a result of the data being inaccurate or incomplete in any way and for any reason.

© The State of Queensland (Department of Natural Resources and Mines) (2017)
© Brisbane City Council (2017)

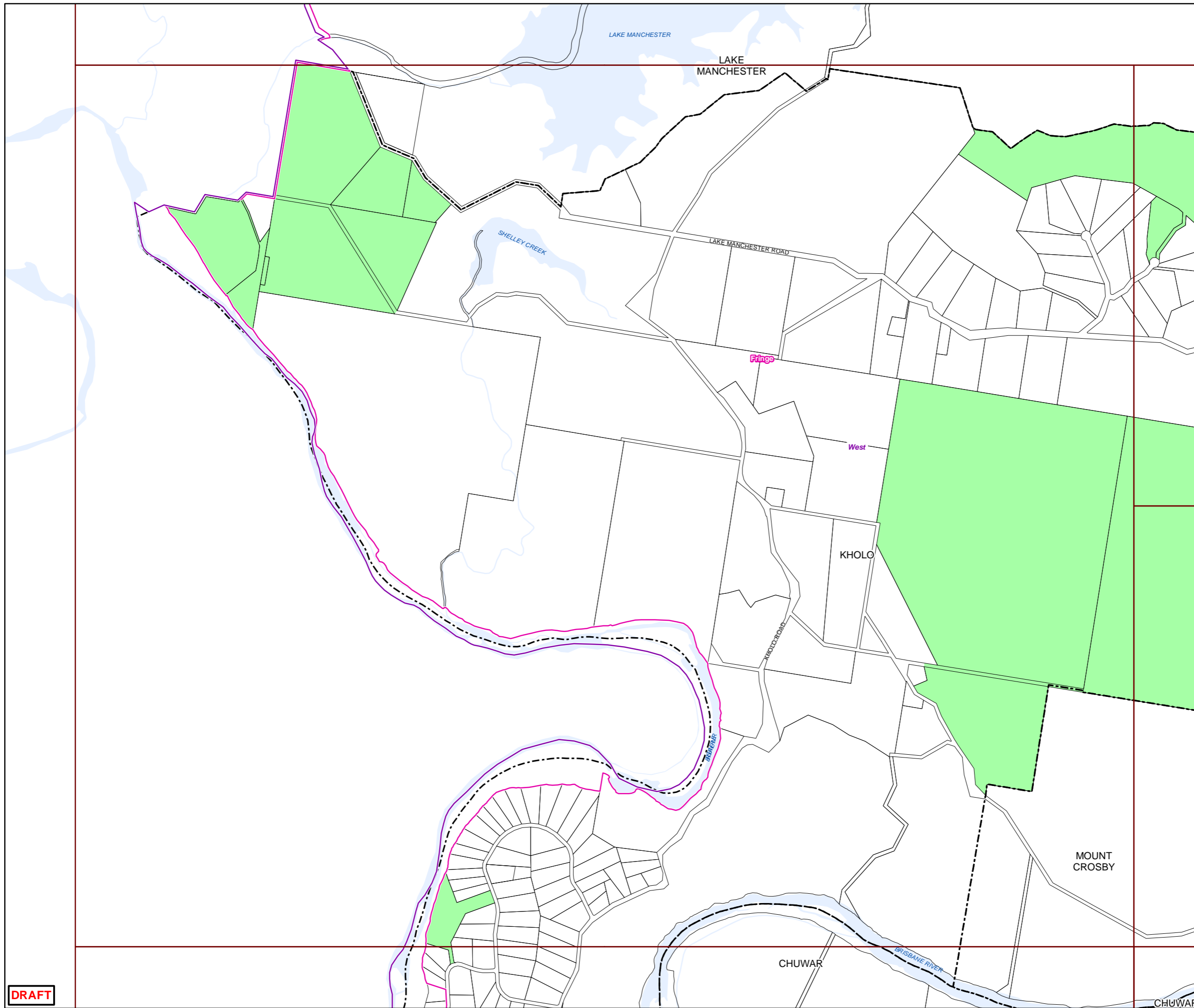


Projection: Map Grid of Australia, Zone 56
Horizontal Datum: Geocentric Datum of Australia 1994

Approximate Scale @ A3 1:20,000



Plans for Trunk Infrastructure
Public Parks &
Land for Community Facilities
Network Map PCF203



DRAFT



Future infrastructure

- Community facility - specific location
- Community facility - indicative location
- Park acquisition - specific location
- Park acquisition - indicative location
- Park upgrade - specific location
- Park embellishment - specific location
- Corridor link park acquisition - specific location
- Corridor link park acquisition - indicative location

Existing infrastructure

- Community facility
- Trunk park
- Non-trunk park
- Suburb boundaries
- Priority infrastructure area
- Public Parks service catchments
- Land for Community Facilities service catchments
- Property boundaries
- Individual network map boundaries
- Waterways

NOTES

This map is notional only and should not be used for interpreting City Plan provisions relating to specific sites. To properly interpret the maps, the planning scheme must be referred to.

Not adopted by Council.

Based on Cadastral Data provided with the permission of the Department of Natural Resources and Mines.

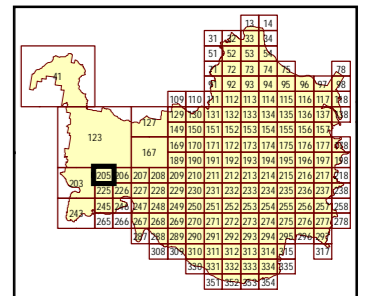
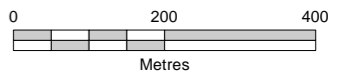
While every care is taken to ensure the accuracy of this data, the Brisbane City Council and the copyright owners, in permitting the use of this data, make no representations or warranties about its accuracy, reliability, completeness or suitability for any particular purpose and disclaims all responsibility and all liability (including without limitation, liability in negligence) for all expenses, losses, damages (including indirect or consequential damage) and costs which you might incur as a result of the data being inaccurate or incomplete in any way and for any reason.

© The State of Queensland (Department of Natural Resources and Mines) (2017)
© Brisbane City Council (2017)

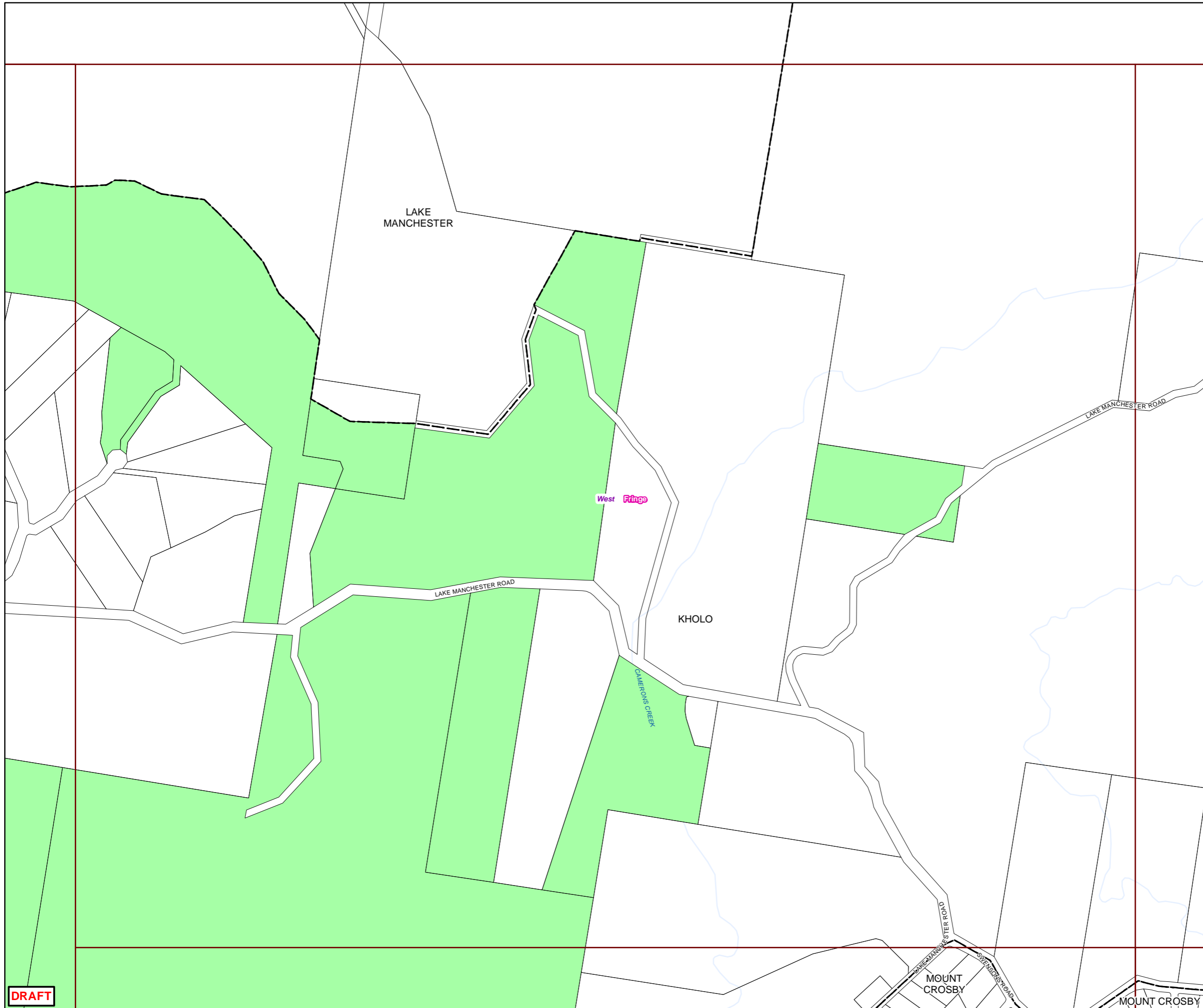


Projection: Map Grid of Australia, Zone 56
Horizontal Datum: Geocentric Datum of Australia 1994

Approximate Scale @ A3 1:10,000



Plans for Trunk Infrastructure
Public Parks &
Land for Community Facilities
Network Map PCF205



DRAFT



BRISBANE CITY
City Plan
Local Government
Infrastructure Plan

Future infrastructure

- Community facility - specific location
- Community facility - indicative location
- Park acquisition - specific location
- Park acquisition - indicative location
- Park upgrade - specific location
- Park embellishment - specific location
- Corridor link park acquisition - specific location
- Corridor link park acquisition - indicative location

Existing infrastructure

- Community facility
- Trunk park
- Non-trunk park

Boundaries

- Suburb boundaries
- Priority infrastructure area
- Public Parks service catchments
- Land for Community Facilities service catchments
- Property boundaries
- Individual network map boundaries
- Waterways

NOTES

This map is notional only and should not be used for interpreting City Plan provisions relating to specific sites. To properly interpret the maps, the planning scheme must be referred to.

Not adopted by Council.

Based on Cadastral Data provided with the permission of the Department of Natural Resources and Mines.

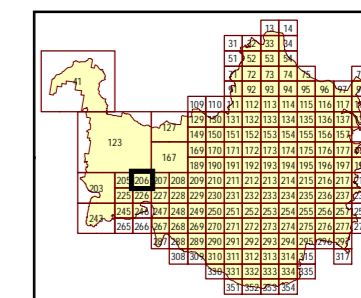
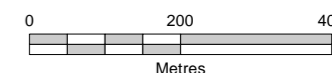
While every care is taken to ensure the accuracy of this data, the Brisbane City Council and the copyright owners, in permitting the use of this data, make no representations or warranties about its accuracy, reliability, completeness or suitability for any particular purpose and disclaims all responsibility and all liability (including without limitation, liability in negligence) for all expenses, losses, damages (including indirect or consequential damage) and costs which you might incur as a result of the data being inaccurate or incomplete in any way and for any reason.

© The State of Queensland (Department of Natural Resources and Mines) (2017)
© Brisbane City Council (2017)

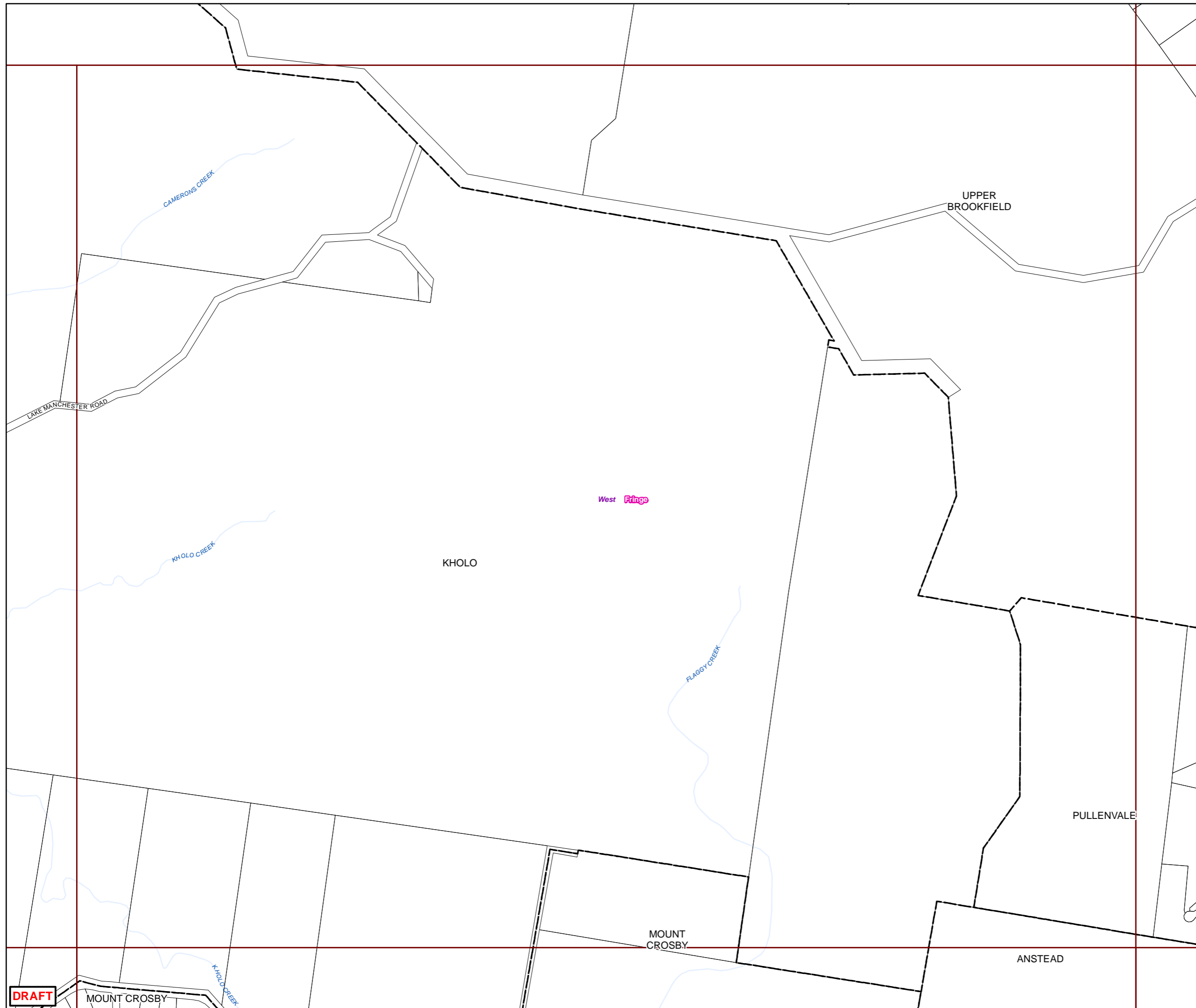


Projection: Map Grid of Australia, Zone 56
Horizontal Datum: Geocentric Datum of Australia 1994

Approximate Scale @ A3 1:10,000



Plans for Trunk Infrastructure
Public Parks &
Land for Community Facilities
Network Map PCF206



DRAFT



Future infrastructure

- Community facility - specific location
- Community facility - indicative location
- Park acquisition - specific location
- Park acquisition - indicative location
- Park upgrade - specific location
- Park embellishment - specific location
- Corridor link park acquisition - specific location
- Corridor link park acquisition - indicative location

Existing infrastructure

- Community facility
- Trunk park
- Non-trunk park
- Suburb boundaries
- Priority infrastructure area
- Public Parks service catchments
- Land for Community Facilities service catchments
- Property boundaries
- Individual network map boundaries
- Waterways

NOTES

This map is notional only and should not be used for interpreting City Plan provisions relating to specific sites. To properly interpret the maps, the planning scheme must be referred to.

Not adopted by Council.

Based on Cadastral Data provided with the permission of the Department of Natural Resources and Mines.

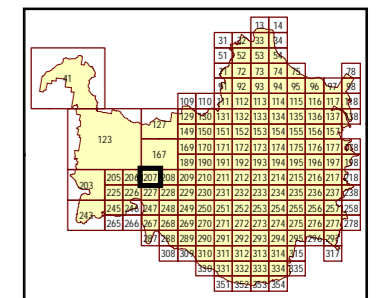
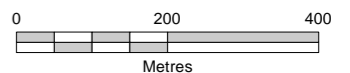
While every care is taken to ensure the accuracy of this data, the Brisbane City Council and the copyright owners, in permitting the use of this data, make no representations or warranties about its accuracy, reliability, completeness or suitability for any particular purpose and disclaims all responsibility and all liability (including without limitation, liability in negligence) for all expenses, losses, damages (including indirect or consequential damage) and costs which you might incur as a result of the data being inaccurate or incomplete in any way and for any reason.

© The State of Queensland (Department of Natural Resources and Mines) (2017)
© Brisbane City Council (2017)

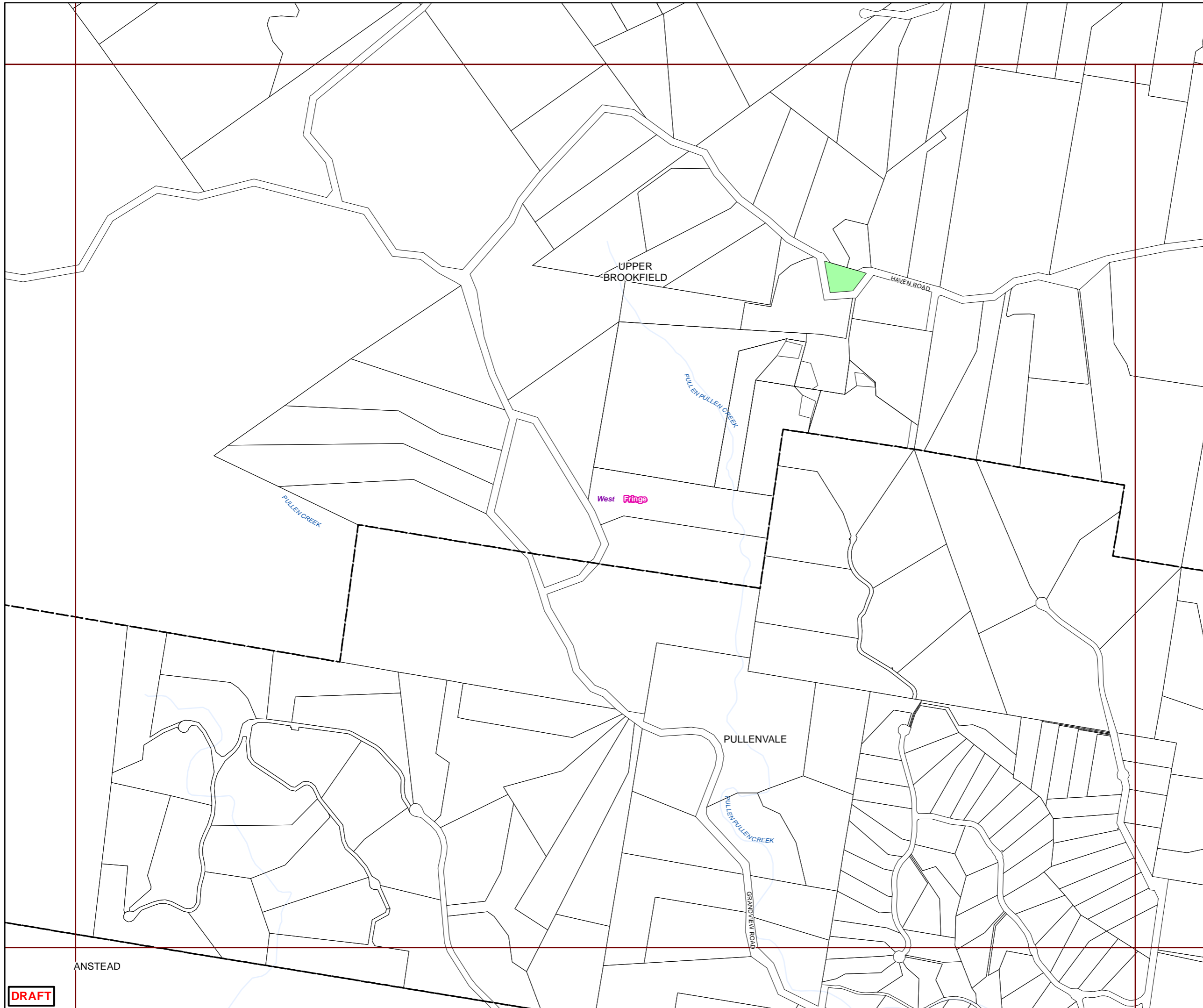


Projection: Map Grid of Australia, Zone 56
Horizontal Datum: Geocentric Datum of Australia 1994

Approximate Scale @ A3 1:10,000



Plans for Trunk Infrastructure
Public Parks &
Land for Community Facilities
Network Map PCF207



DRAFT



Future infrastructure

- Community facility - specific location
- Community facility - indicative location
- Park acquisition - specific location
- Park acquisition - indicative location
- Park upgrade - specific location
- Park embellishment - specific location
- Corridor link park acquisition - specific location
- Corridor link park acquisition - indicative location

Existing infrastructure

- Community facility
 - Trunk park
 - Non-trunk park
- Boundaries**
- Suburb boundaries
 - Priority infrastructure area
 - Public Parks service catchments
 - Land for Community Facilities service catchments
 - Property boundaries
 - Individual network map boundaries
 - Waterways

NOTES

This map is notional only and should not be used for interpreting City Plan provisions relating to specific sites. To properly interpret the maps, the planning scheme must be referred to.

Not adopted by Council.

Based on Cadastral Data provided with the permission of the Department of Natural Resources and Mines.

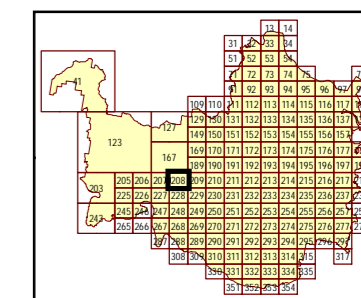
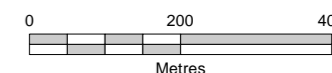
While every care is taken to ensure the accuracy of this data, the Brisbane City Council and the copyright owners, in permitting the use of this data, make no representations or warranties about its accuracy, reliability, completeness or suitability for any particular purpose and disclaims all responsibility and all liability (including without limitation, liability in negligence) for all expenses, losses, damages (including indirect or consequential damage) and costs which you might incur as a result of the data being inaccurate or incomplete in any way and for any reason.

© The State of Queensland (Department of Natural Resources and Mines) (2017)
© Brisbane City Council (2017)

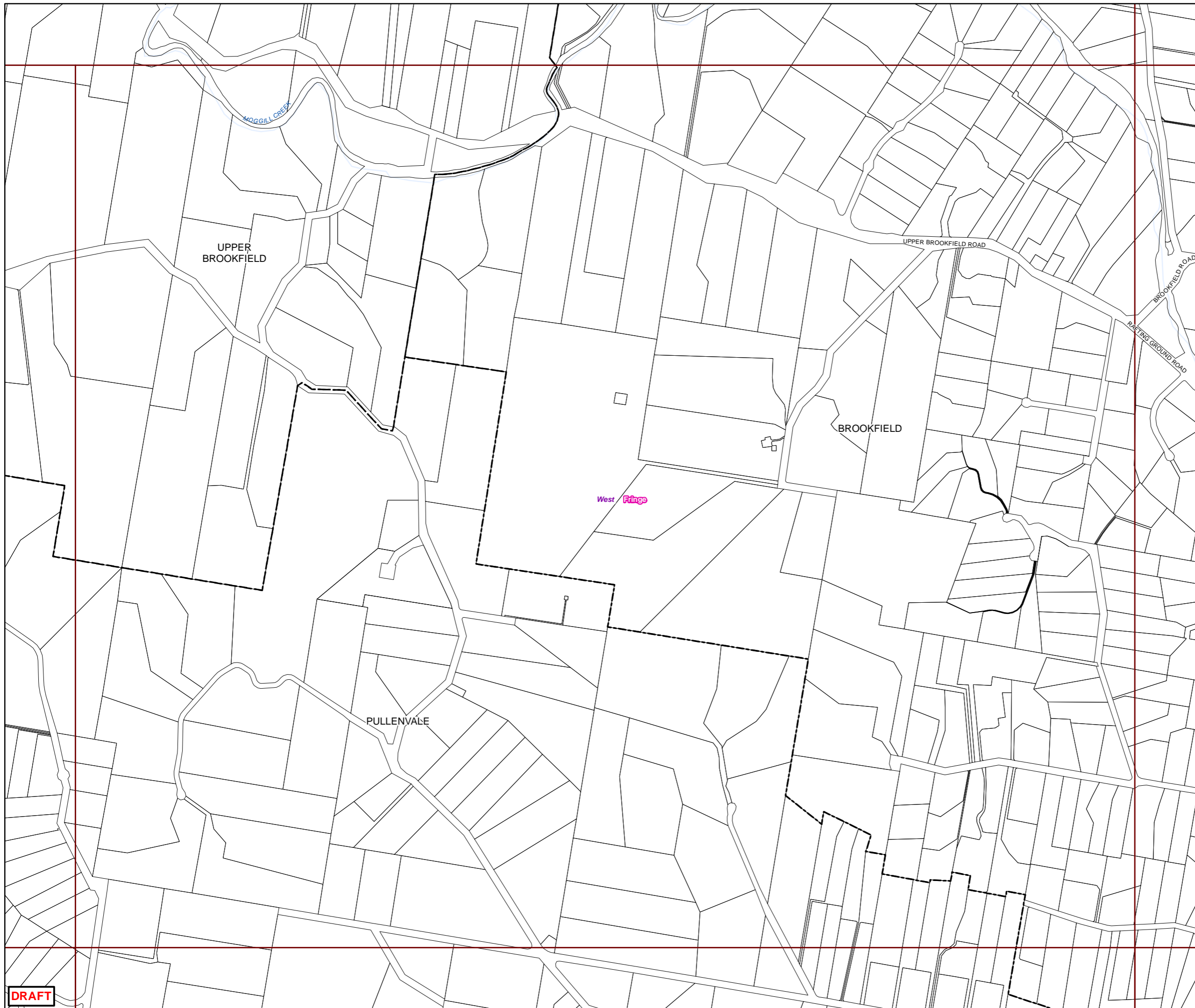


Projection: Map Grid of Australia, Zone 56
Horizontal Datum: Geocentric Datum of Australia 1994

Approximate Scale @ A3 1:10,000



Plans for Trunk Infrastructure
Public Parks &
Land for Community Facilities
Network Map PCF208



DRAFT



Future infrastructure

- Community facility - specific location
- Community facility - indicative location
- Park acquisition - specific location
- Park acquisition - indicative location
- Park upgrade - specific location
- Park embellishment - specific location
- Corridor link park acquisition - specific location
- Corridor link park acquisition - indicative location

Existing infrastructure

- Community facility
 - Trunk park
 - Non-trunk park
- Boundaries**
- Suburb boundaries
 - Priority infrastructure area
 - Public Parks service catchments
 - Land for Community Facilities service catchments
 - Property boundaries
 - Individual network map boundaries
 - Waterways

NOTES

This map is notional only and should not be used for interpreting City Plan provisions relating to specific sites. To properly interpret the maps, the planning scheme must be referred to.

Not adopted by Council.

Based on Cadastral Data provided with the permission of the Department of Natural Resources and Mines.

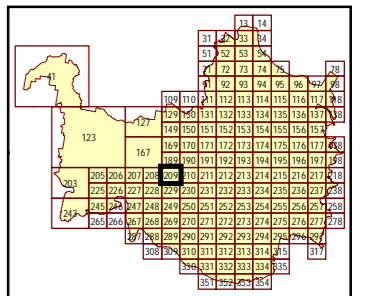
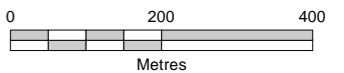
While every care is taken to ensure the accuracy of this data, the Brisbane City Council and the copyright owners, in permitting the use of this data, make no representations or warranties about its accuracy, reliability, completeness or suitability for any particular purpose and disclaims all responsibility and all liability (including without limitation, liability in negligence) for all expenses, losses, damages (including indirect or consequential damage) and costs which you might incur as a result of the data being inaccurate or incomplete in any way and for any reason.

© The State of Queensland (Department of Natural Resources and Mines) (2017)
© Brisbane City Council (2017)

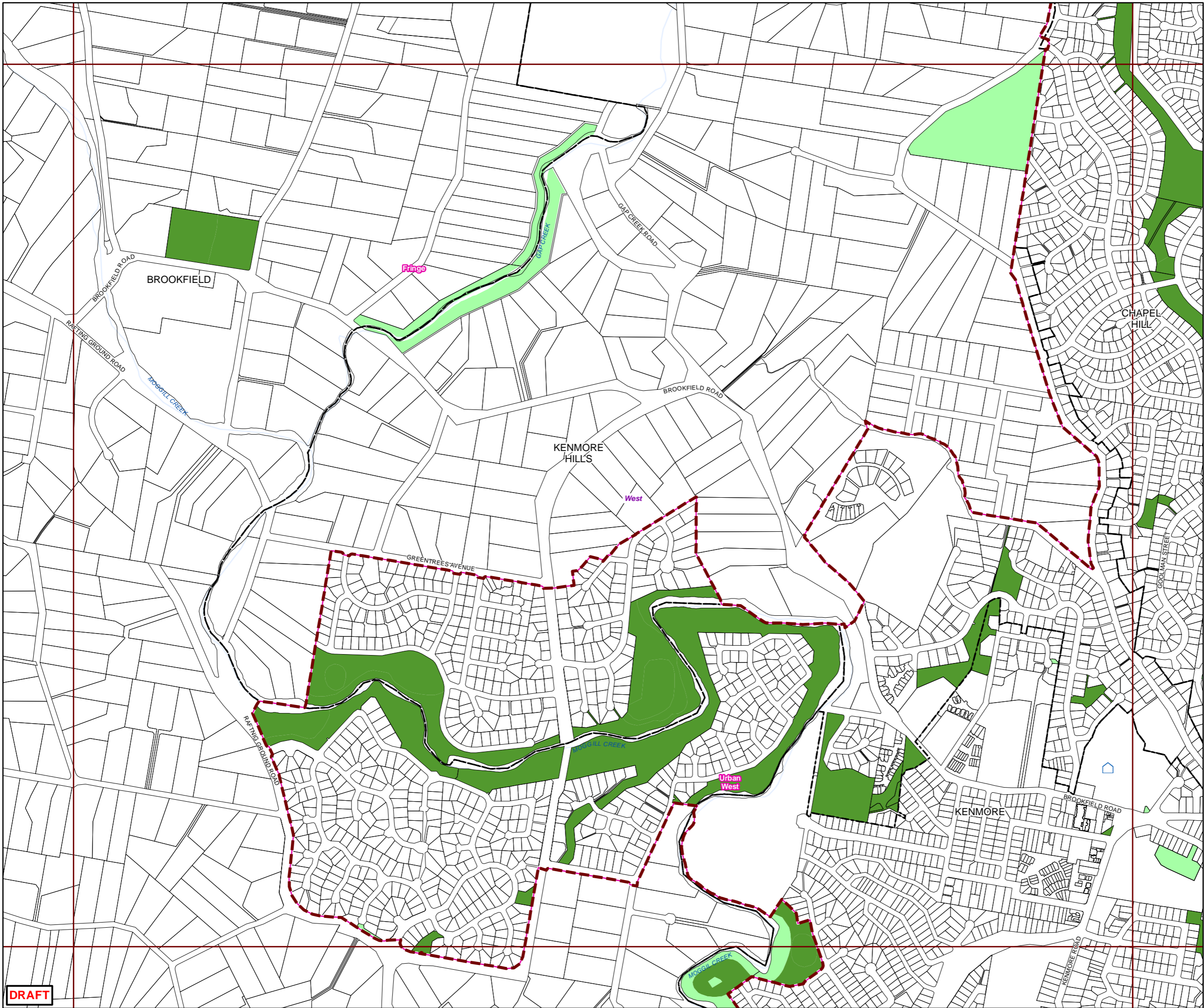


Projection: Map Grid of Australia, Zone 56
Horizontal Datum: Geocentric Datum of Australia 1994

Approximate Scale @ A3 1:10,000



Plans for Trunk Infrastructure
Public Parks &
Land for Community Facilities
Network Map PCF209



DRAFT



BRISBANE CITY
City Plan
Local Government
Infrastructure Plan

Future infrastructure

- Community facility - specific location
- Community facility - indicative location
- Park acquisition - specific location
- Park acquisition - indicative location
- Park upgrade - specific location
- Park embellishment - specific location
- Corridor link park acquisition - specific location
- Corridor link park acquisition - indicative location

Existing infrastructure

- Community facility
- Trunk park
- Non-trunk park
- Boundaries**
- Suburb boundaries
- Priority infrastructure area
- Public Parks service catchments
- Land for Community Facilities service catchments
- Property boundaries
- Individual network map boundaries
- Waterways

NOTES

This map is notional only and should not be used for interpreting City Plan provisions relating to specific sites. To properly interpret the maps, the planning scheme must be referred to.

Not adopted by Council.

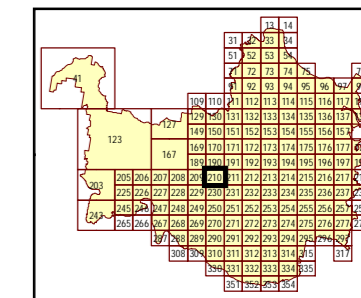
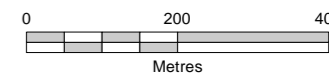
Based on Cadastral Data provided with the permission of the Department of Natural Resources and Mines.

While every care is taken to ensure the accuracy of this data, the Brisbane City Council and the copyright owners, in permitting the use of this data, make no representations or warranties about its accuracy, reliability, completeness or suitability for any particular purpose and disclaims all responsibility and all liability (including without limitation, liability in negligence) for all expenses, losses, damages (including indirect or consequential damage) and costs which you might incur as a result of the data being inaccurate or incomplete in any way and for any reason.

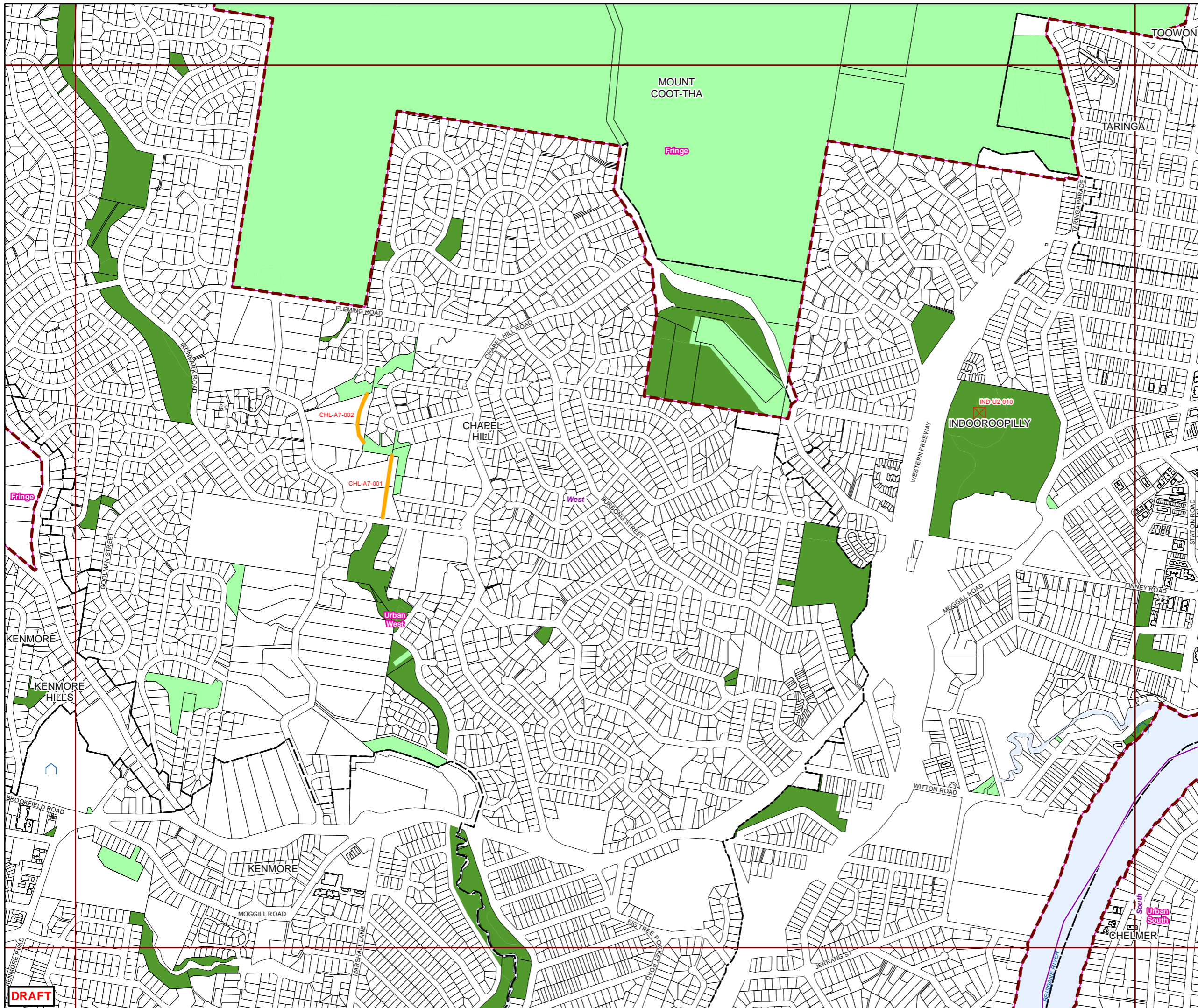
© The State of Queensland (Department of Natural Resources and Mines) (2017)
© Brisbane City Council (2017)

Projection: Map Grid of Australia, Zone 56
Horizontal Datum: Geocentric Datum of Australia 1994

Approximate Scale @ A3 1:10,000



Plans for Trunk Infrastructure
Public Parks &
Land for Community Facilities
Network Map PCF210



DRAFT



BRISBANE CITY
City Plan
Local Government
Infrastructure Plan

Future infrastructure

- Community facility - specific location
- Community facility - indicative location
- Park acquisition - specific location
- Park acquisition - indicative location
- Park upgrade - specific location
- Park embellishment - specific location
- Corridor link park acquisition - specific location
- Corridor link park acquisition - indicative location

Existing infrastructure

- Community facility
- Trunk park
- Non-trunk park

Boundaries

- Suburb boundaries
- Priority infrastructure area
- Public Parks service catchments
- Land for Community Facilities service catchments
- Property boundaries
- Individual network map boundaries
- Waterways

NOTES

This map is notional only and should not be used for interpreting City Plan provisions relating to specific sites. To properly interpret the maps, the planning scheme must be referred to.

Not adopted by Council.

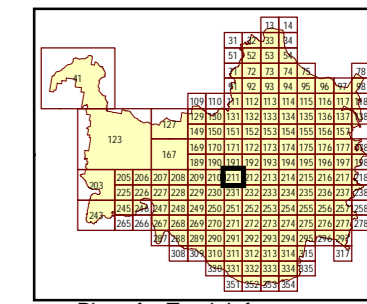
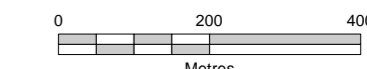
Based on Cadastral Data provided with the permission of the Department of Natural Resources and Mines.

While every care is taken to ensure the accuracy of this data, the Brisbane City Council and the copyright owners, in permitting the use of this data, make no representations or warranties about its accuracy, reliability, completeness or suitability for any particular purpose and disclaims all responsibility and all liability (including without limitation, liability in negligence) for all expenses, losses, damages (including indirect or consequential damage) and costs which you might incur as a result of the data being inaccurate or incomplete in any way and for any reason.

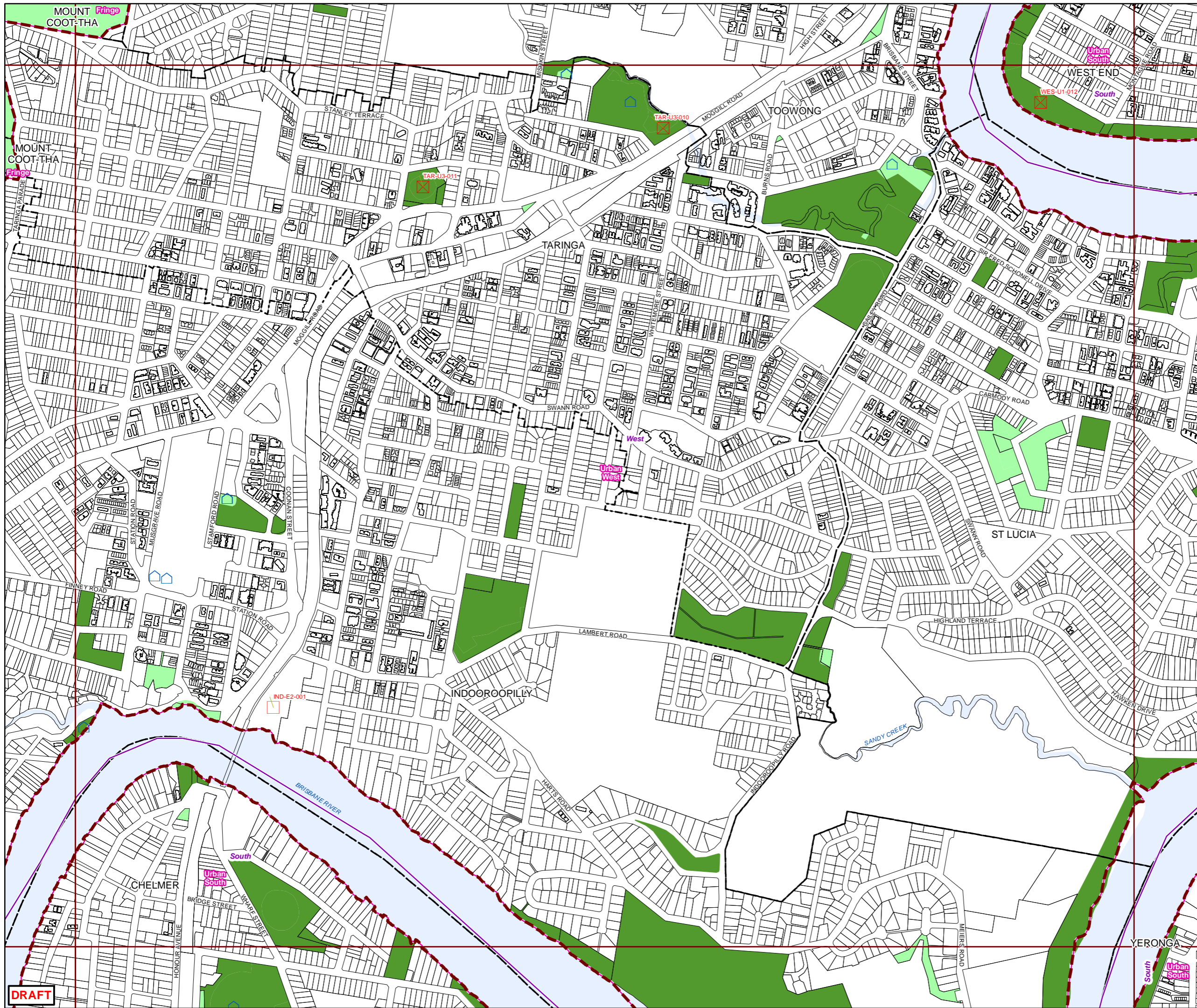
© The State of Queensland (Department of Natural Resources and Mines) (2017)
© Brisbane City Council (2017)

Projection: Map Grid of Australia, Zone 56
Horizontal Datum: Geocentric Datum of Australia 1994

Approximate Scale @ A3 1:10,000



Plans for Trunk Infrastructure
Public Parks &
Land for Community Facilities
Network Map PCF211



DRAFT



BRISBANE CITY
City Plan
Local Government
Infrastructure Plan

Future infrastructure

- Community facility - specific location
- Community facility - indicative location
- Park acquisition - specific location
- Park acquisition - indicative location
- Park upgrade - specific location
- Park embellishment - specific location
- Corridor link park acquisition - specific location
- Corridor link park acquisition - indicative location

Existing infrastructure

- Community facility
- Trunk park
- Non-trunk park

Boundaries

- Suburb boundaries
- Priority infrastructure area
- Public Parks service catchments
- Land for Community Facilities service catchments
- Property boundaries
- Individual network map boundaries
- Waterways

NOTES

This map is notional only and should not be used for interpreting City Plan provisions relating to specific sites. To properly interpret the maps, the planning scheme must be referred to.

Not adopted by Council.

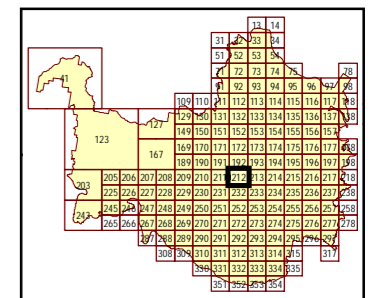
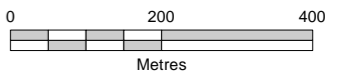
Based on Cadastral Data provided with the permission of the Department of Natural Resources and Mines.

While every care is taken to ensure the accuracy of this data, the Brisbane City Council and the copyright owners, in permitting the use of this data, make no representations or warranties about its accuracy, reliability, completeness or suitability for any particular purpose and disclaims all responsibility and all liability (including without limitation, liability in negligence) for all expenses, losses, damages (including indirect or consequential damage) and costs which you might incur as a result of the data being inaccurate or incomplete in any way and for any reason.

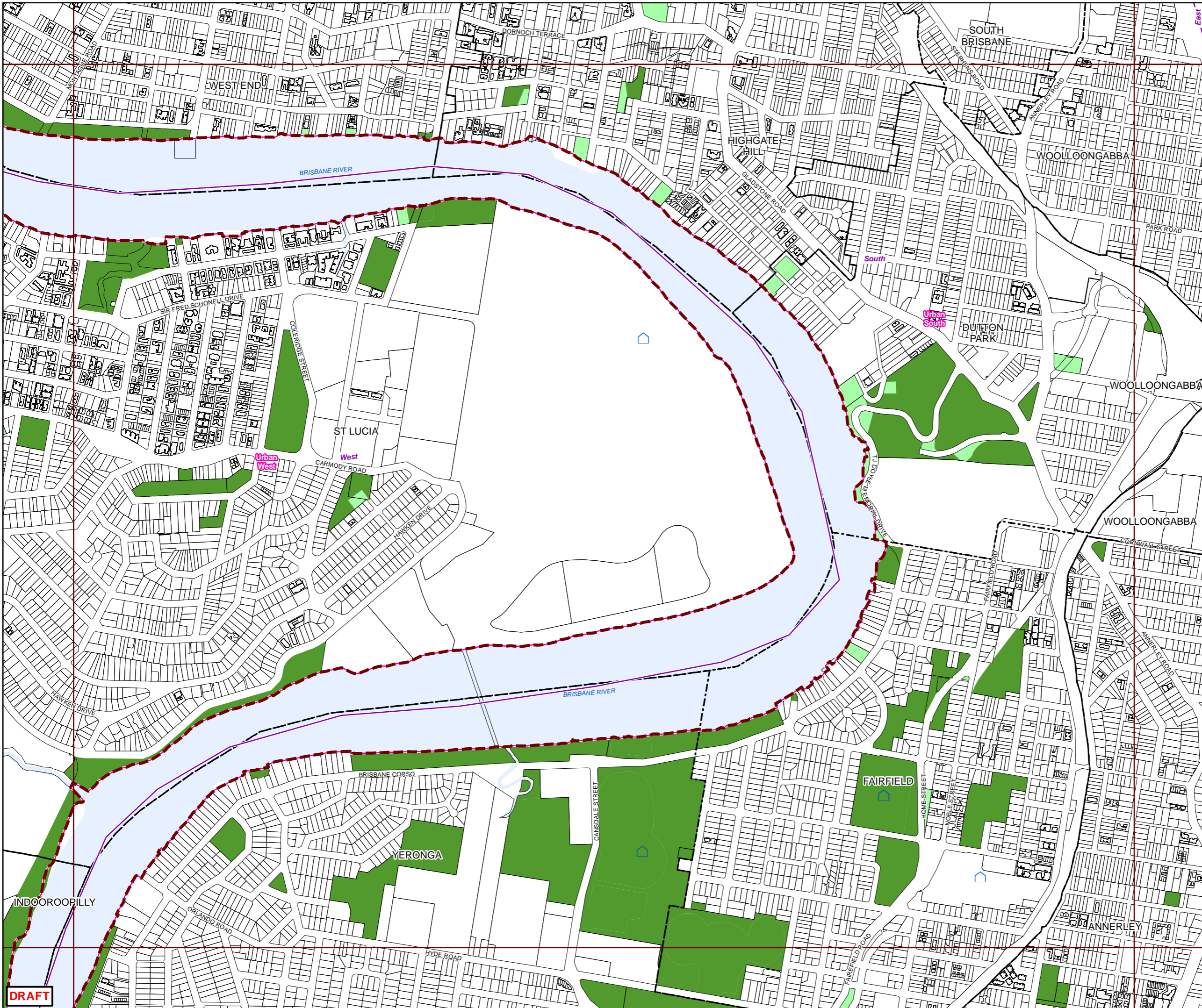
© The State of Queensland (Department of Natural Resources and Mines) (2017)
© Brisbane City Council (2017)

Projection: Map Grid of Australia, Zone 56
Horizontal Datum: Geocentric Datum of Australia 1994

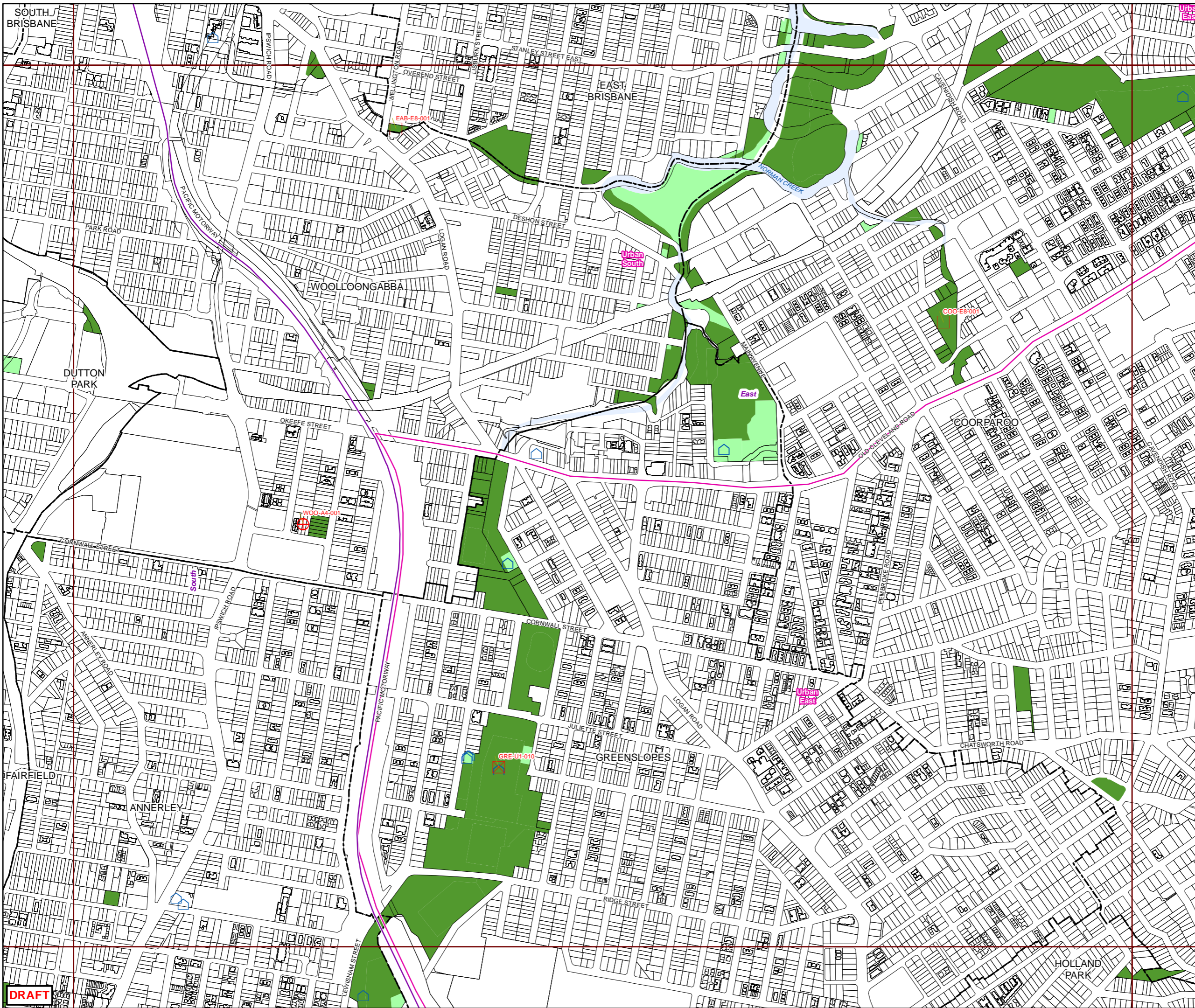
Approximate Scale @ A3 1:10,000



Plans for Trunk Infrastructure
Public Parks &
Land for Community Facilities
Network Map PCF212



DRAFT



BRISBANE CITY
City Plan
Local Government
Infrastructure Plan

Future infrastructure

- Community facility - specific location
- Community facility - indicative location
- Park acquisition - specific location
- Park acquisition - indicative location
- Park upgrade - specific location
- Park embellishment - specific location
- Corridor link park acquisition - specific location
- Corridor link park acquisition - indicative location

Existing infrastructure

- Community facility
- Trunk park
- Non-trunk park

Boundaries

- Suburb boundaries
- Priority infrastructure area
- Public Parks service catchments
- Land for Community Facilities service catchments
- Property boundaries
- Individual network map boundaries
- Waterways

NOTES

This map is notional only and should not be used for interpreting City Plan provisions relating to specific sites. To properly interpret the maps, the planning scheme must be referred to.

Not adopted by Council.

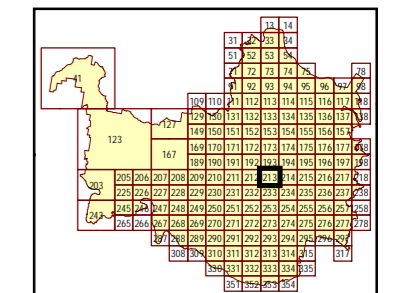
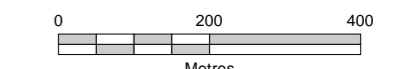
Based on Cadastral Data provided with the permission of the Department of Natural Resources and Mines.

While every care is taken to ensure the accuracy of this data, the Brisbane City Council and the copyright owners, in permitting the use of this data, make no representations or warranties about its accuracy, reliability, completeness or suitability for any particular purpose and disclaims all responsibility and all liability (including without limitation, liability in negligence) for all expenses, losses, damages (including indirect or consequential damage) and costs which you might incur as a result of the data being inaccurate or incomplete in any way and for any reason.

© The State of Queensland (Department of Natural Resources and Mines) (2017)
© Brisbane City Council (2017)

Projection: Map Grid of Australia, Zone 56
Horizontal Datum: Geocentric Datum of Australia 1994

Approximate Scale @ A3 1:10,000



Plans for Trunk Infrastructure
Public Parks &
Land for Community Facilities
Network Map PCF213

DRAFT



BRISBANE CITY City Plan Local Government Infrastructure Plan

Future infrastructure

- Community facility - specific location
- Community facility - indicative location
- Park acquisition - specific location
- Park acquisition - indicative location
- Park upgrade - specific location
- Park embellishment - specific location
- Corridor link park acquisition - specific location
- Corridor link park acquisition - indicative location

Existing infrastructure

- Community facility
- Trunk park
- Non-trunk park

Boundaries

- Suburb boundaries
- Priority infrastructure area
- Public Parks service catchments
- Land for Community Facilities service catchments
- Property boundaries
- Individual network map boundaries
- Waterways

NOTES

This map is notional only and should not be used for interpreting City Plan provisions relating to specific sites. To properly interpret the maps, the planning scheme must be referred to.

Not adopted by Council.

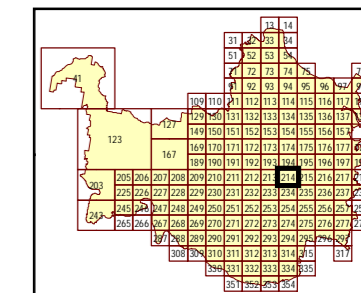
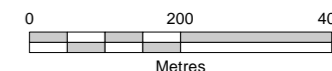
Based on Cadastral Data provided with the permission of the Department of Natural Resources and Mines.

While every care is taken to ensure the accuracy of this data, the Brisbane City Council and the copyright owners, in permitting the use of this data, make no representations or warranties about its accuracy, reliability, completeness or suitability for any particular purpose and disclaims all responsibility and all liability (including without limitation, liability in negligence) for all expenses, losses, damages (including indirect or consequential damage) and costs which you might incur as a result of the data being inaccurate or incomplete in any way and for any reason.

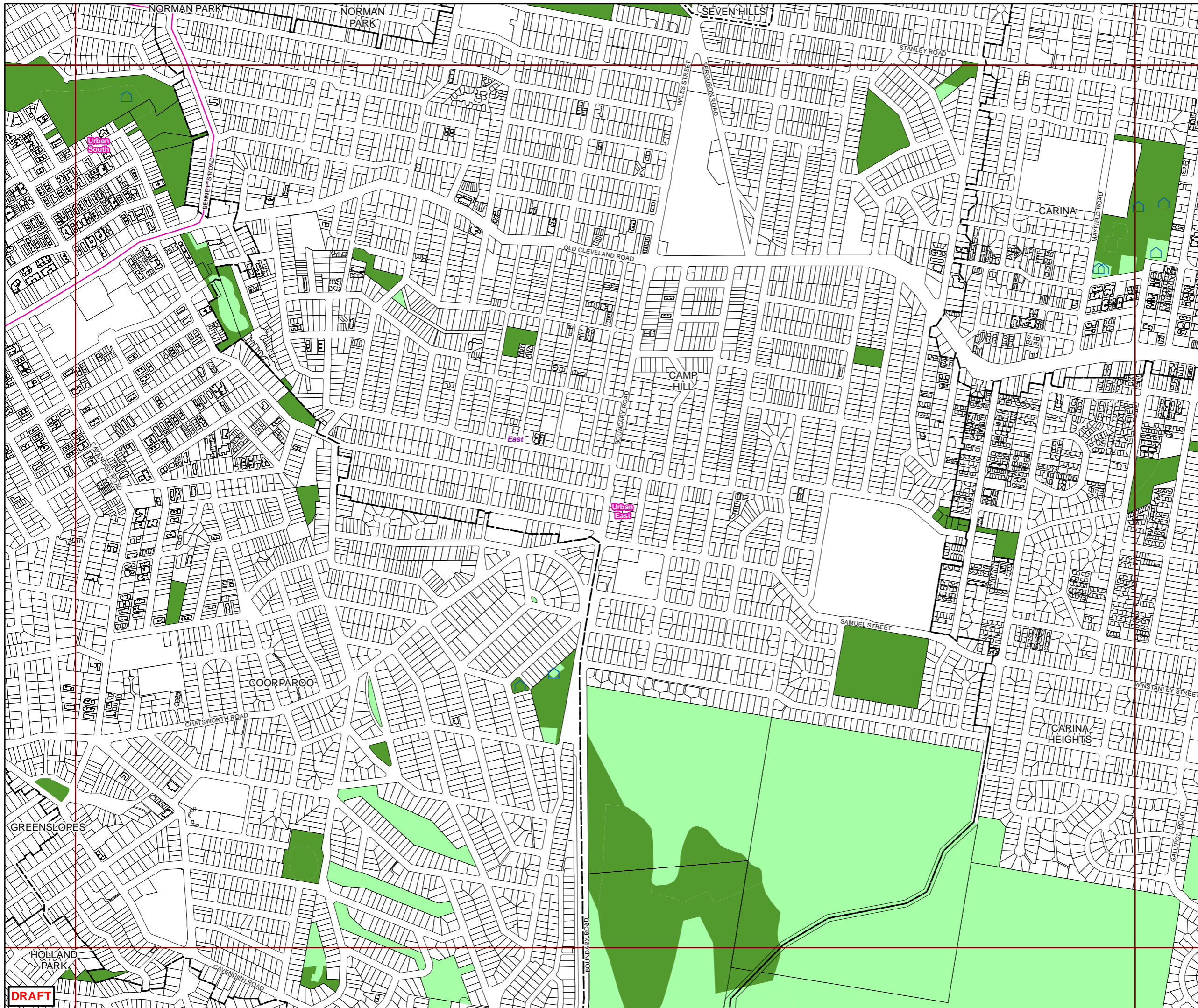
© The State of Queensland (Department of Natural Resources and Mines) (2017)
© Brisbane City Council (2017)

Projection: Map Grid of Australia, Zone 56
Horizontal Datum: Geocentric Datum of Australia 1994

Approximate Scale @ A3 1:10,000



Plans for Trunk Infrastructure
Public Parks &
Land for Community Facilities
Network Map PCF214



DRAFT



BRISBANE CITY
City Plan
Local Government
Infrastructure Plan

Future infrastructure

- Community facility - specific location
- Community facility - indicative location
- Park acquisition - specific location
- Park acquisition - indicative location
- Park upgrade - specific location
- Park embellishment - specific location
- Corridor link park acquisition - specific location
- Corridor link park acquisition - indicative location

Existing infrastructure

- Community facility
- Trunk park
- Non-trunk park
- Suburb boundaries
- Priority infrastructure area
- Public Parks service catchments
- Land for Community Facilities service catchments
- Property boundaries
- Individual network map boundaries
- Waterways

NOTES

This map is notional only and should not be used for interpreting City Plan provisions relating to specific sites. To properly interpret the maps, the planning scheme must be referred to.

Not adopted by Council.

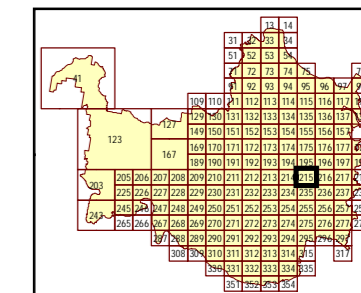
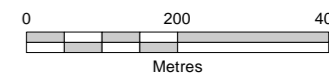
Based on Cadastral Data provided with the permission of the Department of Natural Resources and Mines.

While every care is taken to ensure the accuracy of this data, the Brisbane City Council and the copyright owners, in permitting the use of this data, make no representations or warranties about its accuracy, reliability, completeness or suitability for any particular purpose and disclaims all responsibility and all liability (including without limitation, liability in negligence) for all expenses, losses, damages (including indirect or consequential damage) and costs which you might incur as a result of the data being inaccurate or incomplete in any way and for any reason.

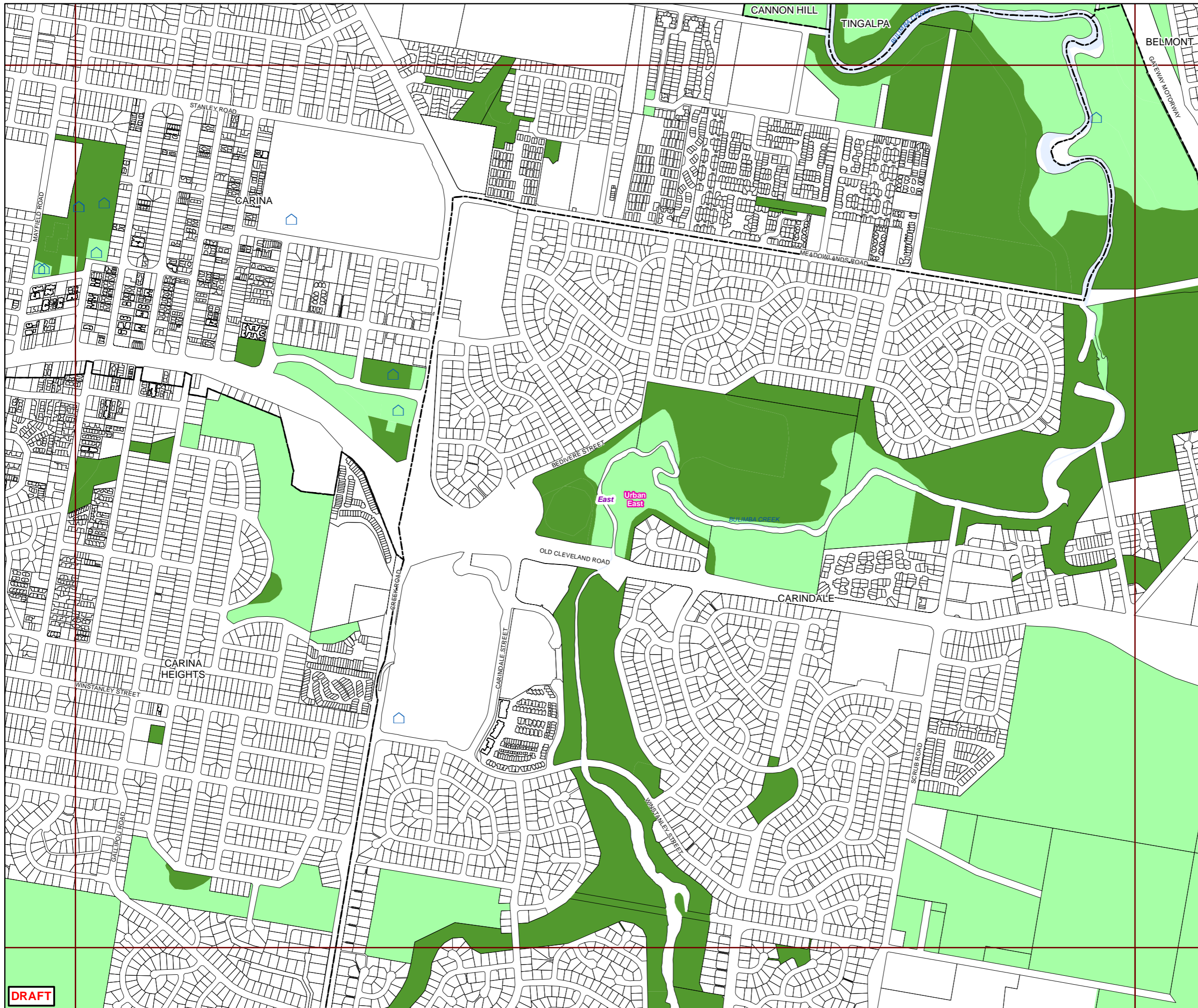
© The State of Queensland (Department of Natural Resources and Mines) (2017)
© Brisbane City Council (2017)

Projection: Map Grid of Australia, Zone 56
Horizontal Datum: Geocentric Datum of Australia 1994

Approximate Scale @ A3 1:10,000



Plans for Trunk Infrastructure
Public Parks &
Land for Community Facilities
Network Map PCF215



DRAFT



Future infrastructure

- Community facility - specific location
- Community facility - indicative location
- Park acquisition - specific location
- Park acquisition - indicative location
- Park upgrade - specific location
- Park embellishment - specific location
- Corridor link park acquisition - specific location
- Corridor link park acquisition - indicative location

Existing infrastructure

- Community facility
- Trunk park
- Non-trunk park

Boundaries

- Suburb boundaries
- Priority infrastructure area
- Public Parks service catchments
- Land for Community Facilities service catchments
- Property boundaries
- Individual network map boundaries
- Waterways

NOTES

This map is notional only and should not be used for interpreting City Plan provisions relating to specific sites. To properly interpret the maps, the planning scheme must be referred to.

Not adopted by Council.

Based on Cadastral Data provided with the permission of the Department of Natural Resources and Mines.

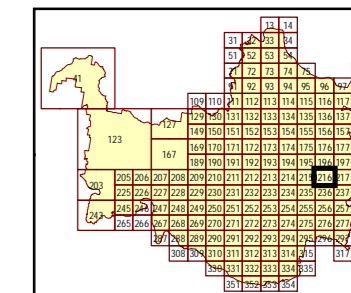
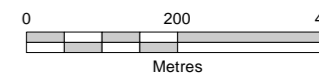
While every care is taken to ensure the accuracy of this data, the Brisbane City Council and the copyright owners, in permitting the use of this data, make no representations or warranties about its accuracy, reliability, completeness or suitability for any particular purpose and disclaims all responsibility and all liability (including without limitation, liability in negligence) for all expenses, losses, damages (including indirect or consequential damage) and costs which you might incur as a result of the data being inaccurate or incomplete in any way and for any reason.

© The State of Queensland (Department of Natural Resources and Mines) (2017)
© Brisbane City Council (2017)

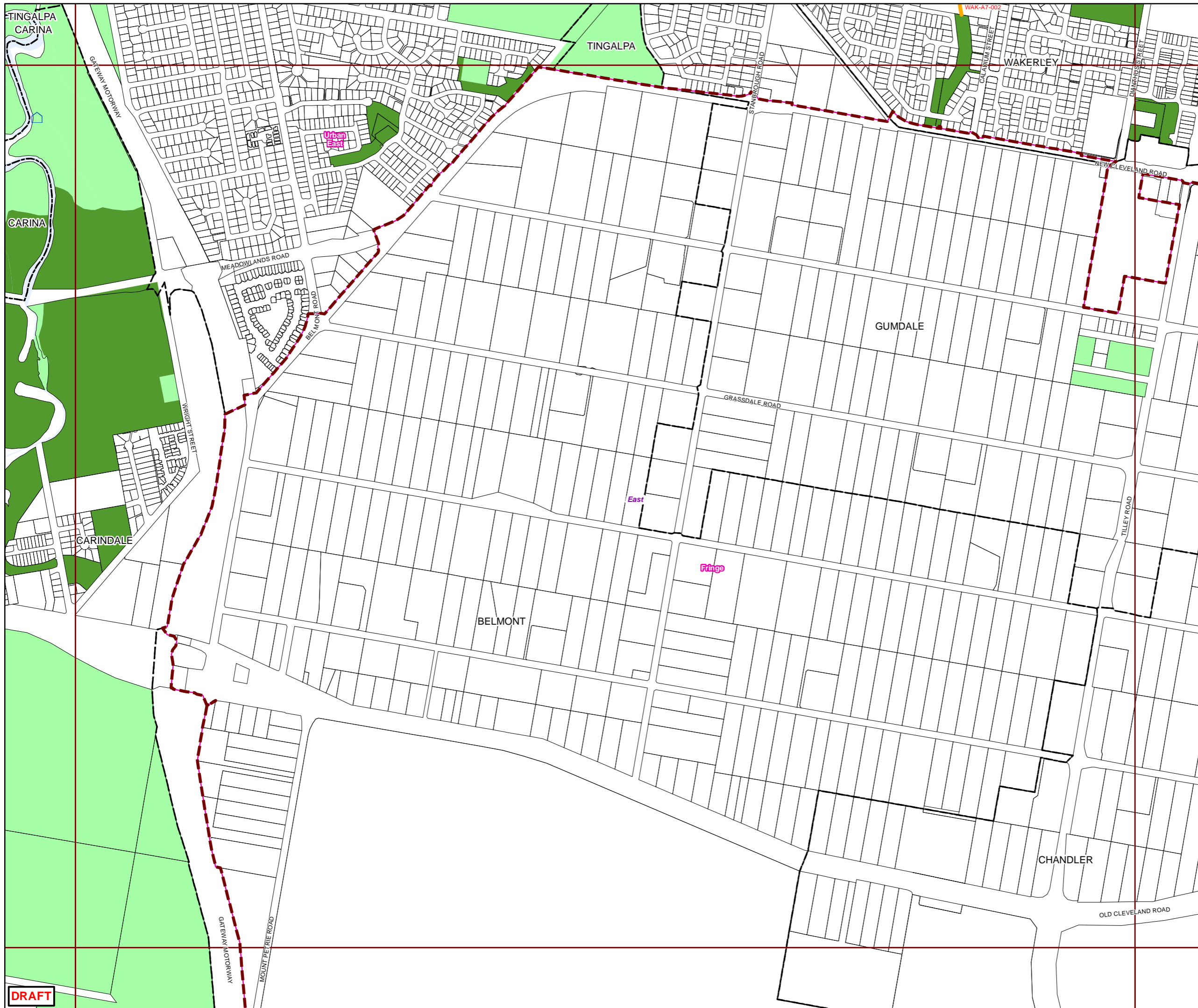


Projection: Map Grid of Australia, Zone 56
Horizontal Datum: Geocentric Datum of Australia 1994

Approximate Scale @ A3 1:10,000



Plans for Trunk Infrastructure
Public Parks &
Land for Community Facilities
Network Map PCF216



DRAFT



Future infrastructure

- Community facility - specific location
- Community facility - indicative location
- Park acquisition - specific location
- Park acquisition - indicative location
- Park upgrade - specific location
- Park embellishment - specific location
- Corridor link park acquisition - specific location
- Corridor link park acquisition - indicative location

Existing infrastructure

- Community facility
- Trunk park
- Non-trunk park

Boundaries

- Suburb boundaries
- Priority infrastructure area
- Public Parks service catchments
- Land for Community Facilities service catchments
- Property boundaries
- Individual network map boundaries
- Waterways

NOTES

This map is notional only and should not be used for interpreting City Plan provisions relating to specific sites. To properly interpret the maps, the planning scheme must be referred to.

Not adopted by Council.

Based on Cadastral Data provided with the permission of the Department of Natural Resources and Mines.

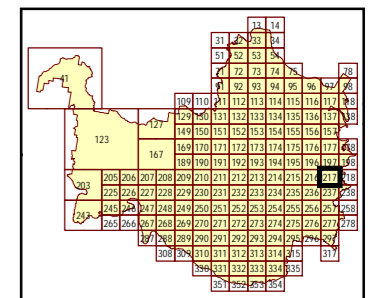
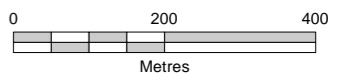
While every care is taken to ensure the accuracy of this data, the Brisbane City Council and the copyright owners, in permitting the use of this data, make no representations or warranties about its accuracy, reliability, completeness or suitability for any particular purpose and disclaims all responsibility and all liability (including without limitation, liability in negligence) for all expenses, losses, damages (including indirect or consequential damage) and costs which you might incur as a result of the data being inaccurate or incomplete in any way and for any reason.

© The State of Queensland (Department of Natural Resources and Mines) (2017)
© Brisbane City Council (2017)

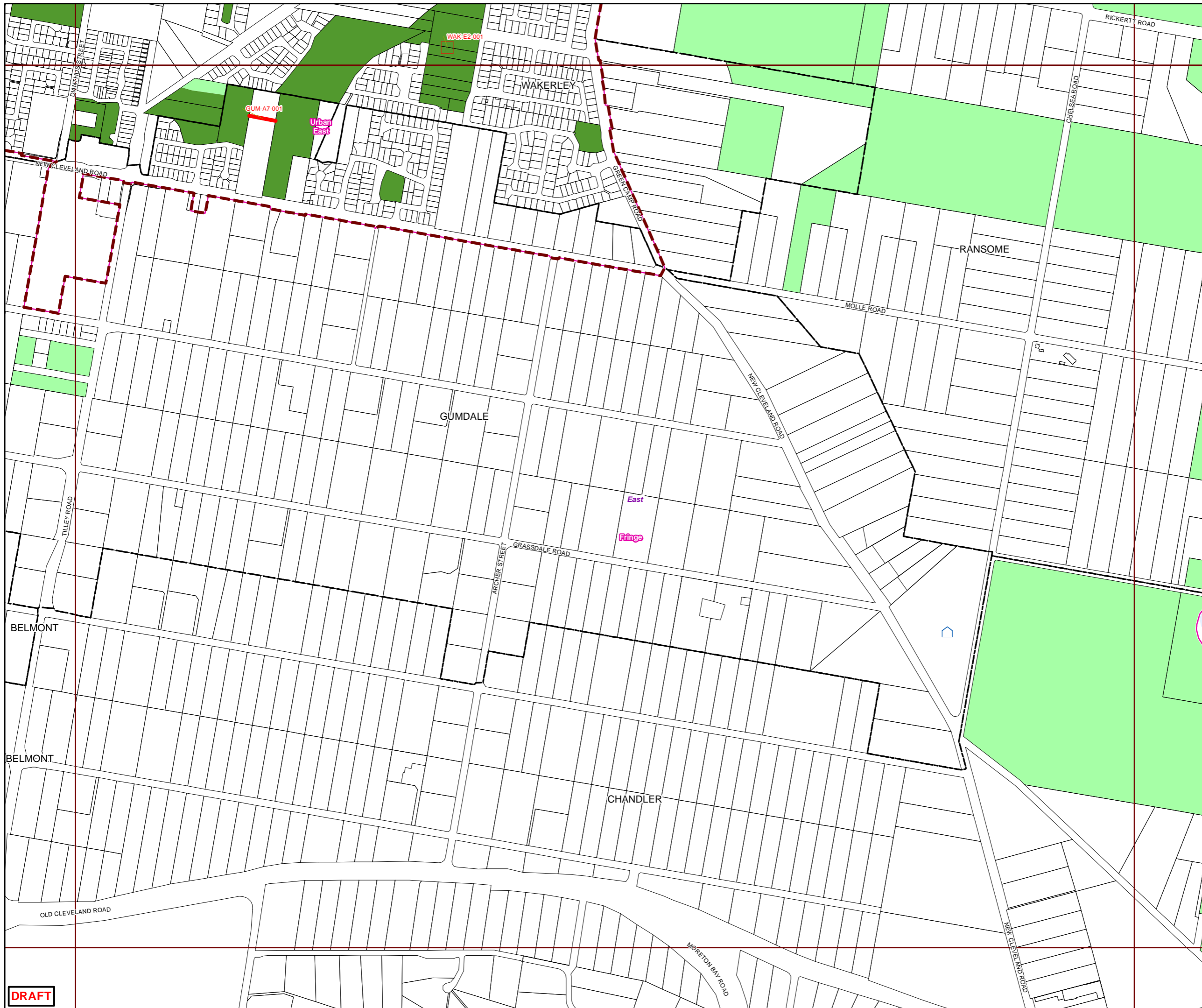


Projection: Map Grid of Australia, Zone 56
Horizontal Datum: Geocentric Datum of Australia 1994

Approximate Scale @ A3 1:10,000



Plans for Trunk Infrastructure
Public Parks &
Land for Community Facilities
Network Map PCF217



DRAFT



BRISBANE CITY
City Plan
Local Government
Infrastructure Plan

Future infrastructure

- Community facility - specific location
- Community facility - indicative location
- Park acquisition - specific location
- Park acquisition - indicative location
- Park upgrade - specific location
- Park embellishment - specific location
- Corridor link park acquisition - specific location
- Corridor link park acquisition - indicative location

Existing infrastructure

- Community facility
- Trunk park
- Non-trunk park

Boundaries

- Suburb boundaries
- Priority infrastructure area
- Public Parks service catchments
- Land for Community Facilities service catchments
- Property boundaries
- Individual network map boundaries
- Waterways

NOTES

This map is notional only and should not be used for interpreting City Plan provisions relating to specific sites. To properly interpret the maps, the planning scheme must be referred to.

Not adopted by Council.

Based on Cadastral Data provided with the permission of the Department of Natural Resources and Mines.

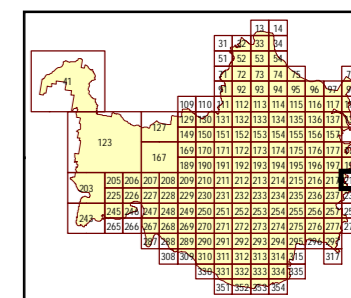
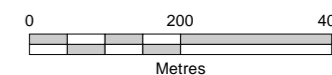
While every care is taken to ensure the accuracy of this data, the Brisbane City Council and the copyright owners, in permitting the use of this data, make no representations or warranties about its accuracy, reliability, completeness or suitability for any particular purpose and disclaims all responsibility and all liability (including without limitation, liability in negligence) for all expenses, losses, damages (including indirect or consequential damage) and costs which you might incur as a result of the data being inaccurate or incomplete in any way and for any reason.

© The State of Queensland (Department of Natural Resources and Mines) (2017)
© Brisbane City Council (2017)

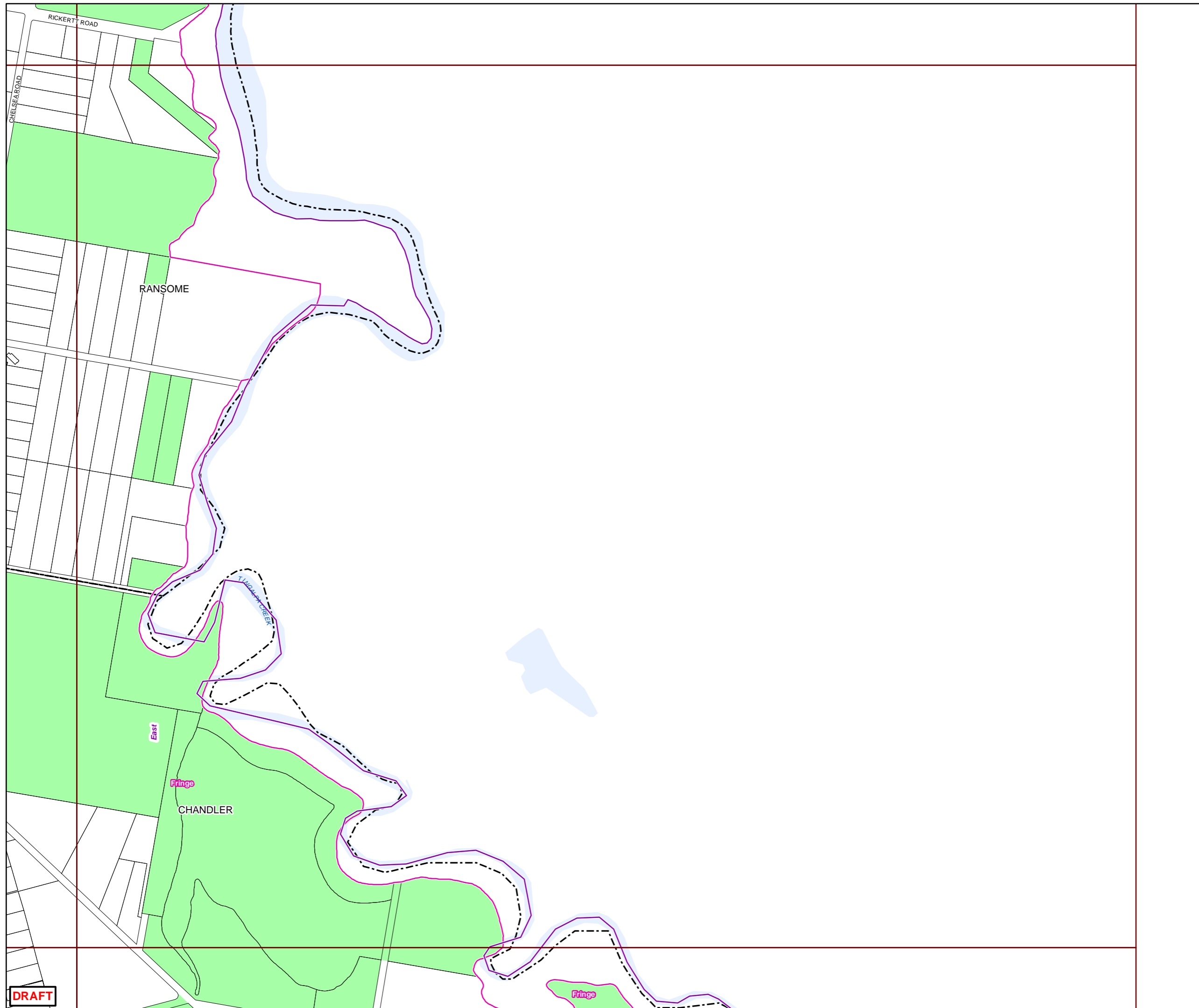


Projection: Map Grid of Australia, Zone 56
Horizontal Datum: Geocentric Datum of Australia 1994

Approximate Scale @ A3 1:10,000



Plans for Trunk Infrastructure
Public Parks &
Land for Community Facilities
Network Map PCF218



DRAFT



Future infrastructure

- Community facility - specific location
- Community facility - indicative location
- Park acquisition - specific location
- Park acquisition - indicative location
- Park upgrade - specific location
- Park embellishment - specific location
- Corridor link park acquisition - specific location
- Corridor link park acquisition - indicative location

Existing infrastructure

- Community facility
- Trunk park
- Non-trunk park

Boundaries

- Suburb boundaries
- Priority infrastructure area
- Public Parks service catchments
- Land for Community Facilities service catchments
- Property boundaries
- Individual network map boundaries
- Waterways

NOTES

This map is notional only and should not be used for interpreting City Plan provisions relating to specific sites. To properly interpret the maps, the planning scheme must be referred to.

Not adopted by Council.

Based on Cadastral Data provided with the permission of the Department of Natural Resources and Mines.

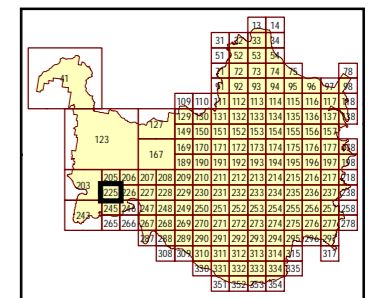
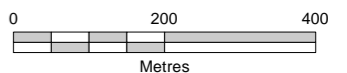
While every care is taken to ensure the accuracy of this data, the Brisbane City Council and the copyright owners, in permitting the use of this data, make no representations or warranties about its accuracy, reliability, completeness or suitability for any particular purpose and disclaims all responsibility and all liability (including without limitation, liability in negligence) for all expenses, losses, damages (including indirect or consequential damage) and costs which you might incur as a result of the data being inaccurate or incomplete in any way and for any reason.

© The State of Queensland (Department of Natural Resources and Mines) (2017)
© Brisbane City Council (2017)

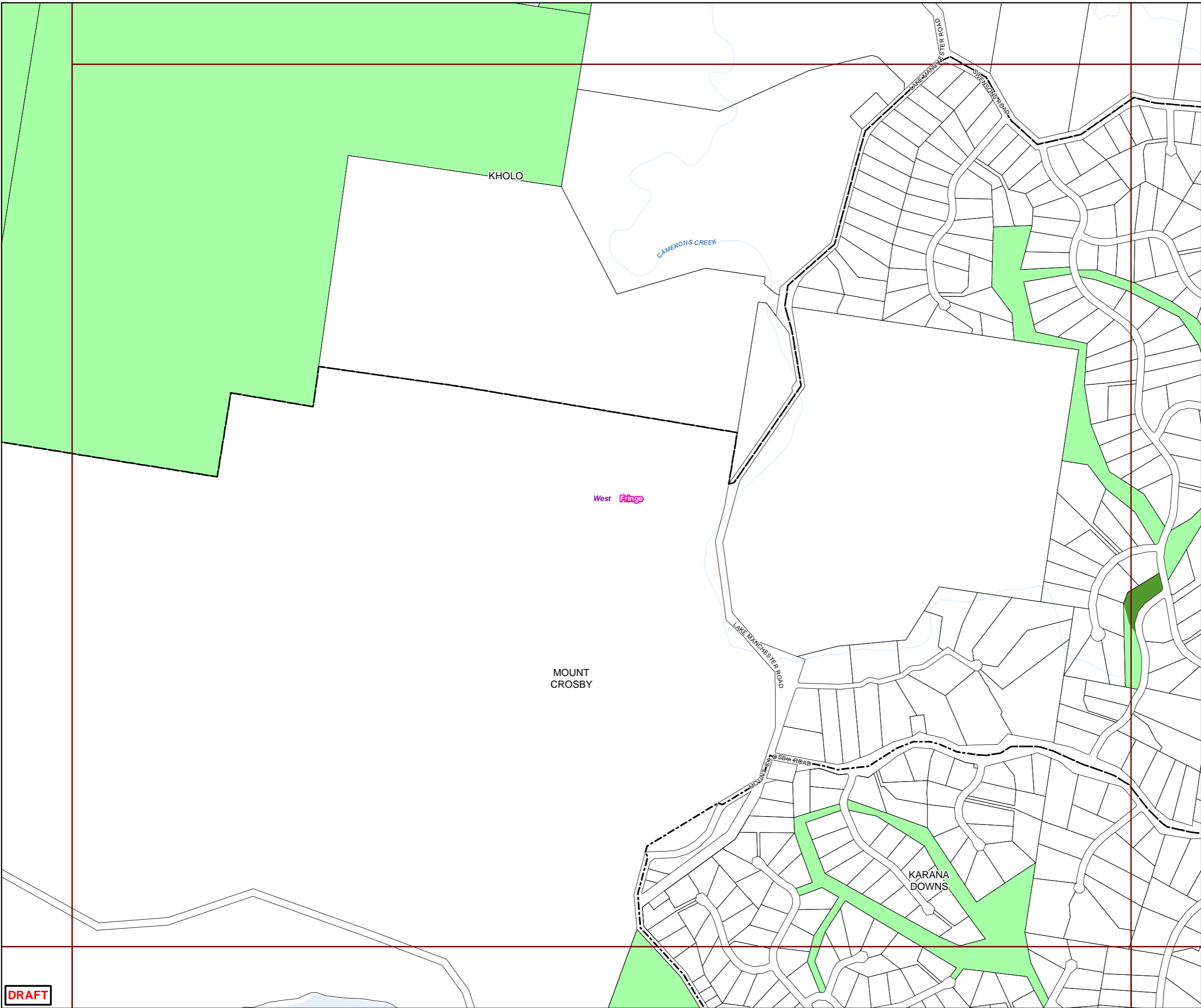


Projection: Map Grid of Australia, Zone 56
Horizontal Datum: Geocentric Datum of Australia 1994

Approximate Scale @ A3 1:10,000



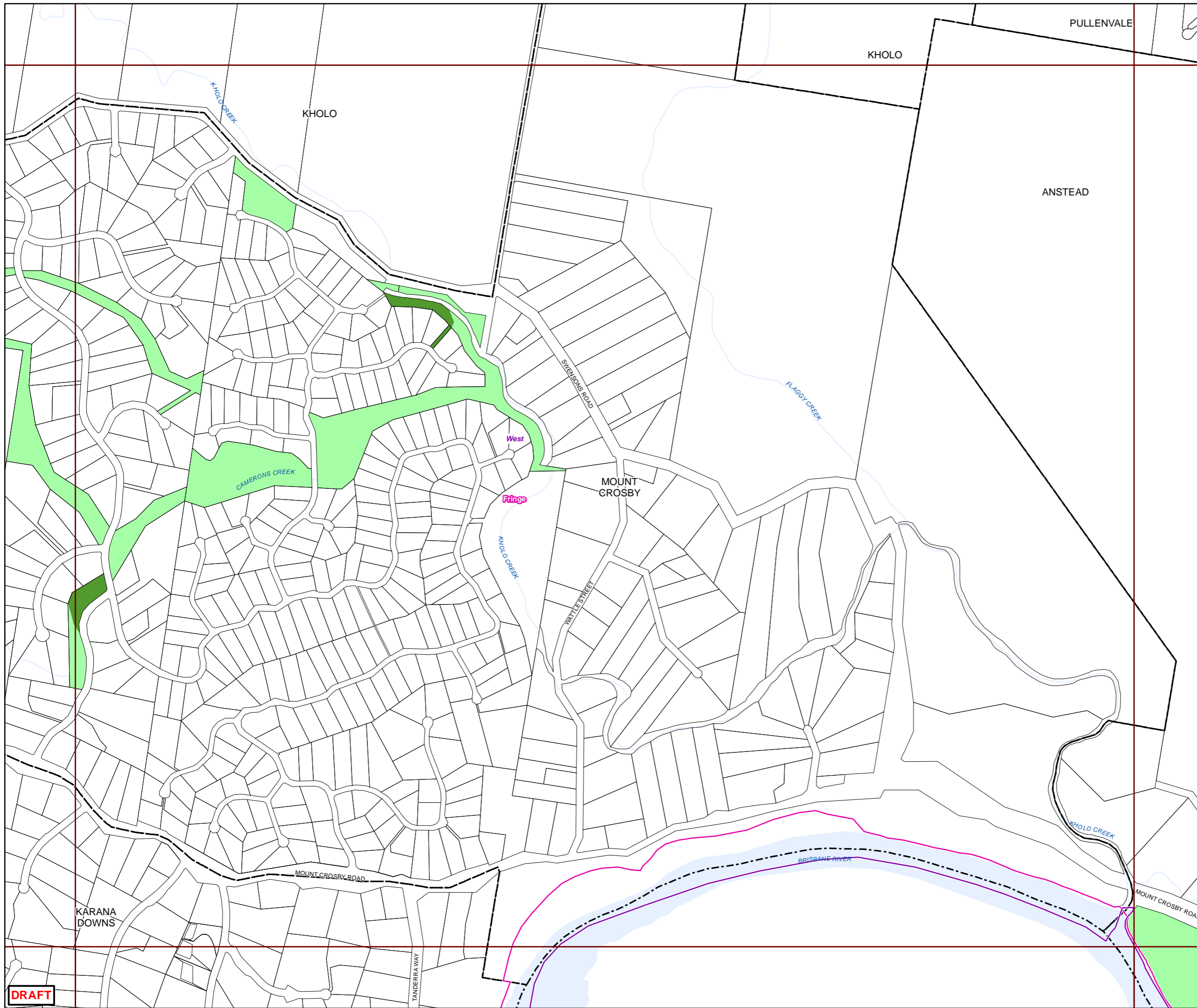
Plans for Trunk Infrastructure
Public Parks &
Land for Community Facilities
Network Map PCF225



DRAFT



BRISBANE CITY
City Plan
Local Government
Infrastructure Plan



- Future infrastructure**
- Community facility - specific location
 - Community facility - indicative location
 - Park acquisition - specific location
 - Park acquisition - indicative location
 - Park upgrade - specific location
 - Park embellishment - specific location
 - Corridor link park acquisition - specific location
 - Corridor link park acquisition - indicative location
- Existing infrastructure**
- Community facility
 - Trunk park
 - Non-trunk park
- Boundaries**
- Suburb boundaries
 - Priority infrastructure area
 - Public Parks service catchments
 - Land for Community Facilities service catchments
 - Property boundaries
 - Individual network map boundaries
 - Waterways

NOTES

This map is notional only and should not be used for interpreting City Plan provisions relating to specific sites. To properly interpret the maps, the planning scheme must be referred to.

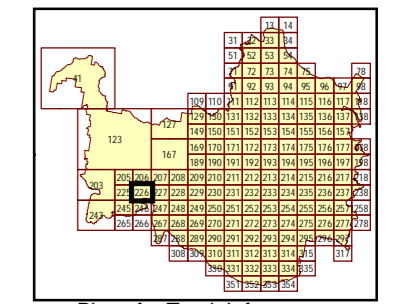
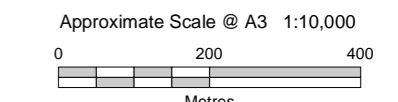
Not adopted by Council.

Based on Cadastral Data provided with the permission of the Department of Natural Resources and Mines.

While every care is taken to ensure the accuracy of this data, the Brisbane City Council and the copyright owners, in permitting the use of this data, make no representations or warranties about its accuracy, reliability, completeness or suitability for any particular purpose and disclaims all responsibility and all liability (including without limitation, liability in negligence) for all expenses, losses, damages (including indirect or consequential damage) and costs which you might incur as a result of the data being inaccurate or incomplete in any way and for any reason.

© The State of Queensland (Department of Natural Resources and Mines) (2017)
© Brisbane City Council (2017)

Projection: Map Grid of Australia, Zone 56
Horizontal Datum: Geocentric Datum of Australia 1994



Plans for Trunk Infrastructure
Public Parks &
Land for Community Facilities
Network Map PCF226

DRAFT



Future infrastructure

- Community facility - specific location
- Community facility - indicative location
- Park acquisition - specific location
- Park acquisition - indicative location
- Park upgrade - specific location
- Park embellishment - specific location
- Corridor link park acquisition - specific location
- Corridor link park acquisition - indicative location

Existing infrastructure

- Community facility
- Trunk park
- Non-trunk park

Boundaries

- Suburb boundaries
- Priority infrastructure area
- Public Parks service catchments
- Land for Community Facilities service catchments
- Property boundaries
- Individual network map boundaries
- Waterways

NOTES

This map is notional only and should not be used for interpreting City Plan provisions relating to specific sites. To properly interpret the maps, the planning scheme must be referred to.

Not adopted by Council.

Based on Cadastral Data provided with the permission of the Department of Natural Resources and Mines.

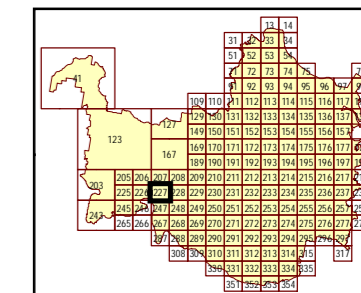
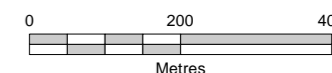
While every care is taken to ensure the accuracy of this data, the Brisbane City Council and the copyright owners, in permitting the use of this data, make no representations or warranties about its accuracy, reliability, completeness or suitability for any particular purpose and disclaims all responsibility and all liability (including without limitation, liability in negligence) for all expenses, losses, damages (including indirect or consequential damage) and costs which you might incur as a result of the data being inaccurate or incomplete in any way and for any reason.

© The State of Queensland (Department of Natural Resources and Mines) (2017)
© Brisbane City Council (2017)

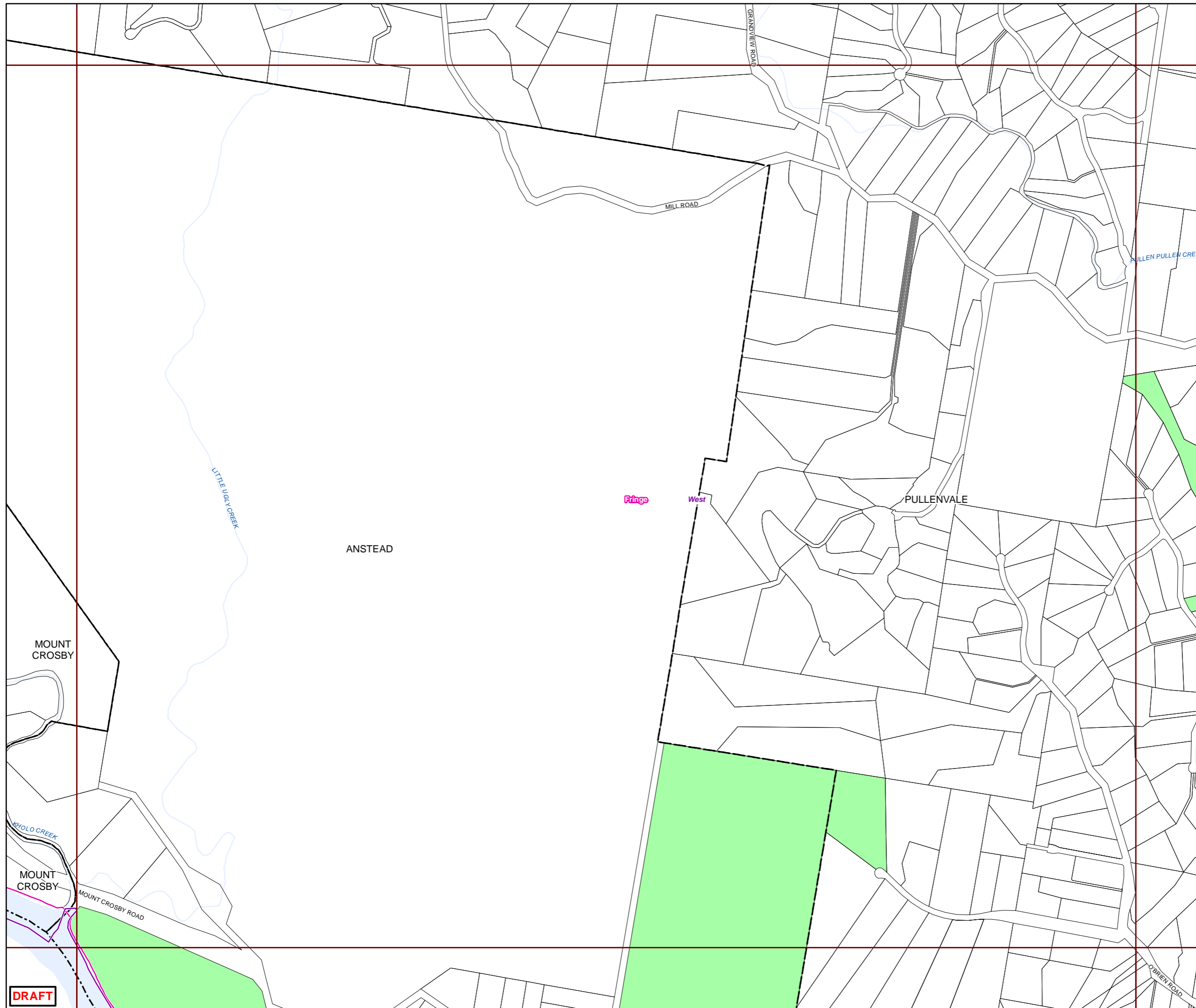


Projection: Map Grid of Australia, Zone 56
Horizontal Datum: Geocentric Datum of Australia 1994

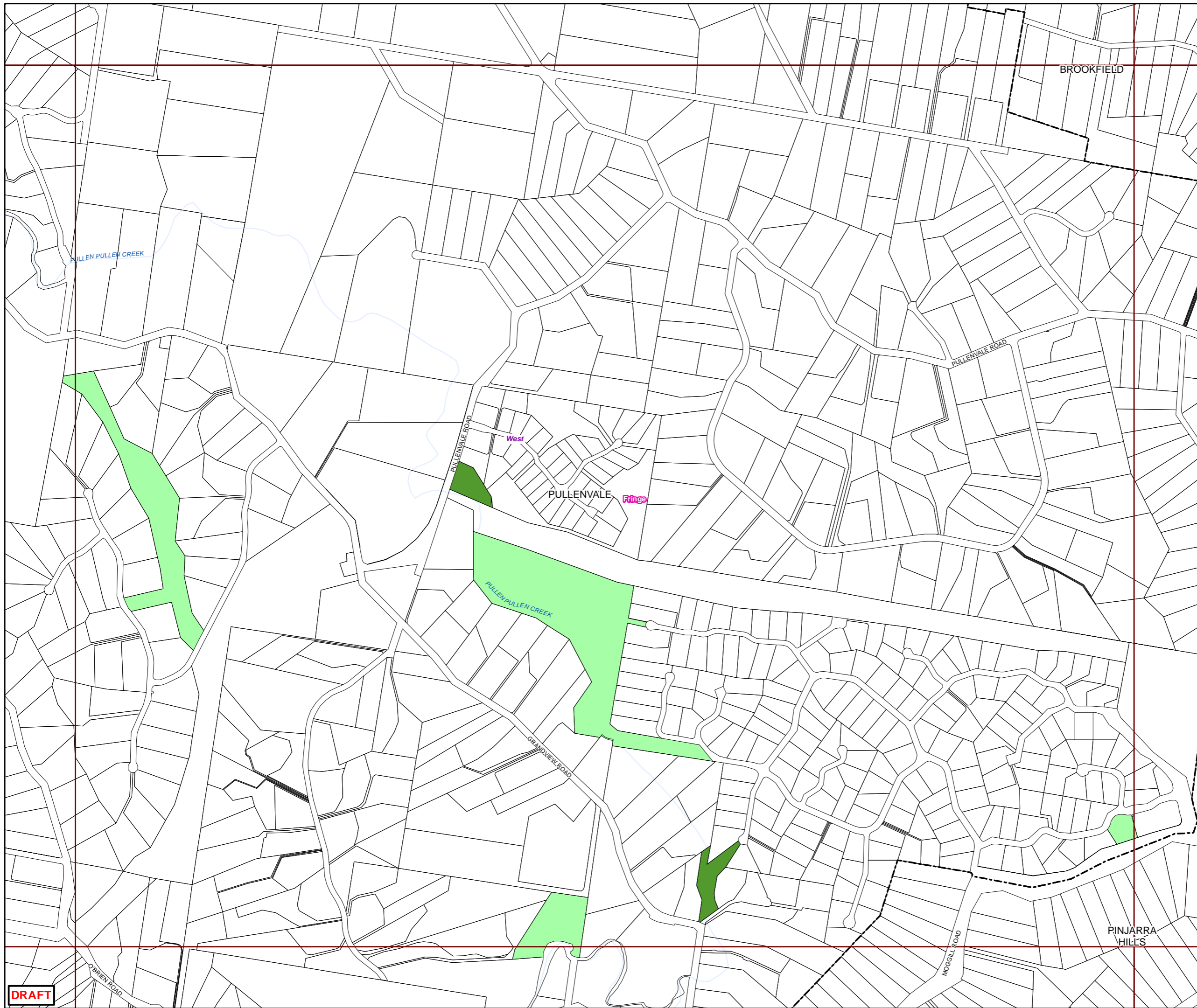
Approximate Scale @ A3 1:10,000



Plans for Trunk Infrastructure
Public Parks &
Land for Community Facilities
Network Map PCF227



DRAFT



Future infrastructure

- Community facility - specific location
- Community facility - indicative location
- Park acquisition - specific location
- Park acquisition - indicative location
- Park upgrade - specific location
- Park embellishment - specific location
- Corridor link park acquisition - specific location
- Corridor link park acquisition - indicative location

Existing infrastructure

- Community facility
- Trunk park
- Non-trunk park

Boundaries

- Suburb boundaries
- Priority infrastructure area
- Public Parks service catchments
- Land for Community Facilities service catchments
- Property boundaries
- Individual network map boundaries
- Waterways

NOTES

This map is notional only and should not be used for interpreting City Plan provisions relating to specific sites. To properly interpret the maps, the planning scheme must be referred to.

Not adopted by Council.

Based on Cadastral Data provided with the permission of the Department of Natural Resources and Mines.

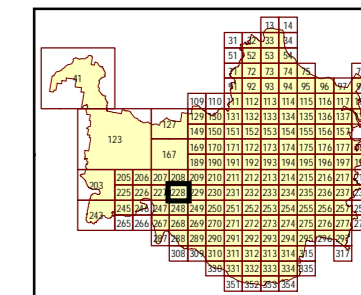
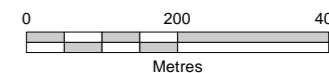
While every care is taken to ensure the accuracy of this data, the Brisbane City Council and the copyright owners, in permitting the use of this data, make no representations or warranties about its accuracy, reliability, completeness or suitability for any particular purpose and disclaims all responsibility and all liability (including without limitation, liability in negligence) for all expenses, losses, damages (including indirect or consequential damage) and costs which you might incur as a result of the data being inaccurate or incomplete in any way and for any reason.

© The State of Queensland (Department of Natural Resources and Mines) (2017)
© Brisbane City Council (2017)



Projection: Map Grid of Australia, Zone 56
Horizontal Datum: Geocentric Datum of Australia 1994

Approximate Scale @ A3 1:10,000





BRISBANE CITY
City Plan
Local Government
Infrastructure Plan

Future infrastructure

- Community facility - specific location
- Community facility - indicative location
- Park acquisition - specific location
- Park acquisition - indicative location
- Park upgrade - specific location
- Park embellishment - specific location
- Corridor link park acquisition - specific location
- Corridor link park acquisition - indicative location

Existing infrastructure

- Community facility
- Trunk park
- Non-trunk park

Boundaries

- Suburb boundaries
- Priority infrastructure area
- Public Parks service catchments
- Land for Community Facilities service catchments
- Property boundaries
- Individual network map boundaries
- Waterways

NOTES

This map is notional only and should not be used for interpreting City Plan provisions relating to specific sites. To properly interpret the maps, the planning scheme must be referred to.

Not adopted by Council.

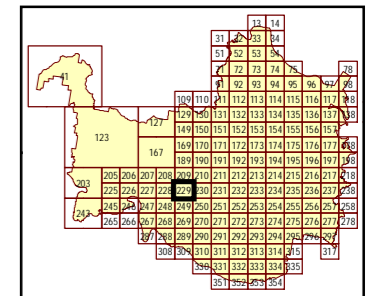
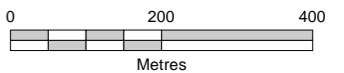
Based on Cadastral Data provided with the permission of the Department of Natural Resources and Mines.

While every care is taken to ensure the accuracy of this data, the Brisbane City Council and the copyright owners, in permitting the use of this data, make no representations or warranties about its accuracy, reliability, completeness or suitability for any particular purpose and disclaims all responsibility and all liability (including without limitation, liability in negligence) for all expenses, losses, damages (including indirect or consequential damage) and costs which you might incur as a result of the data being inaccurate or incomplete in any way and for any reason.

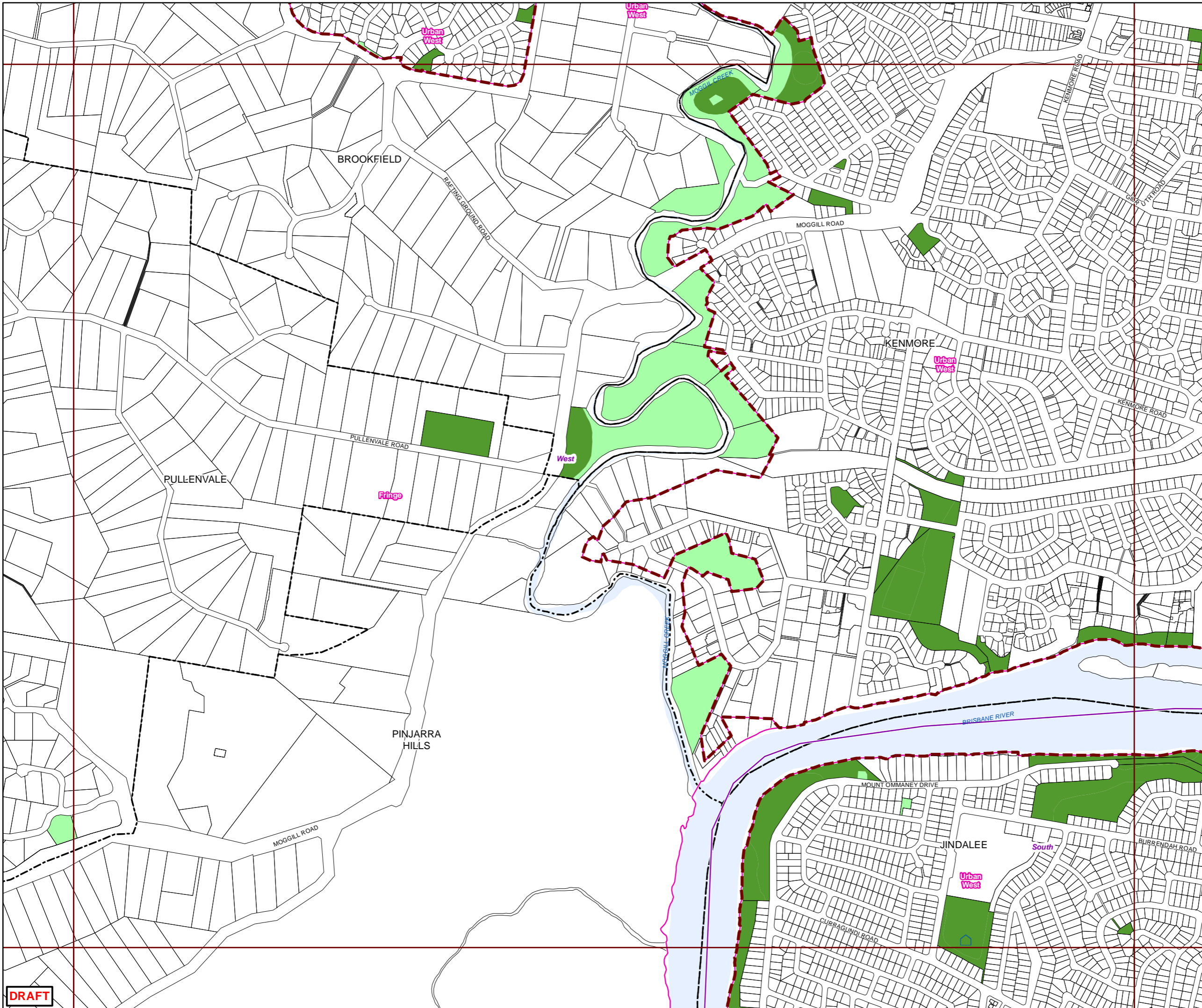
© The State of Queensland (Department of Natural Resources and Mines) (2017)
© Brisbane City Council (2017)

Projection: Map Grid of Australia, Zone 56
Horizontal Datum: Geocentric Datum of Australia 1994

Approximate Scale @ A3 1:10,000



Plans for Trunk Infrastructure
Public Parks &
Land for Community Facilities
Network Map PCF229



DRAFT



BRISBANE CITY
City Plan
Local Government
Infrastructure Plan

Future infrastructure

- Community facility - specific location
- Community facility - indicative location
- Park acquisition - specific location
- Park acquisition - indicative location
- Park upgrade - specific location
- Park embellishment - specific location
- Corridor link park acquisition - specific location
- Corridor link park acquisition - indicative location

Existing infrastructure

- Community facility
- Trunk park
- Non-trunk park
- Boundaries**
- Suburb boundaries
- Priority infrastructure area
- Public Parks service catchments
- Land for Community Facilities service catchments
- Property boundaries
- Individual network map boundaries
- Waterways

NOTES

This map is notional only and should not be used for interpreting City Plan provisions relating to specific sites. To properly interpret the maps, the planning scheme must be referred to.

Not adopted by Council.

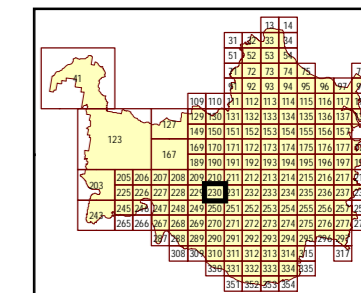
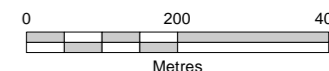
Based on Cadastral Data provided with the permission of the Department of Natural Resources and Mines.

While every care is taken to ensure the accuracy of this data, the Brisbane City Council and the copyright owners, in permitting the use of this data, make no representations or warranties about its accuracy, reliability, completeness or suitability for any particular purpose and disclaims all responsibility and all liability (including without limitation, liability in negligence) for all expenses, losses, damages (including indirect or consequential damage) and costs which you might incur as a result of the data being inaccurate or incomplete in any way and for any reason.

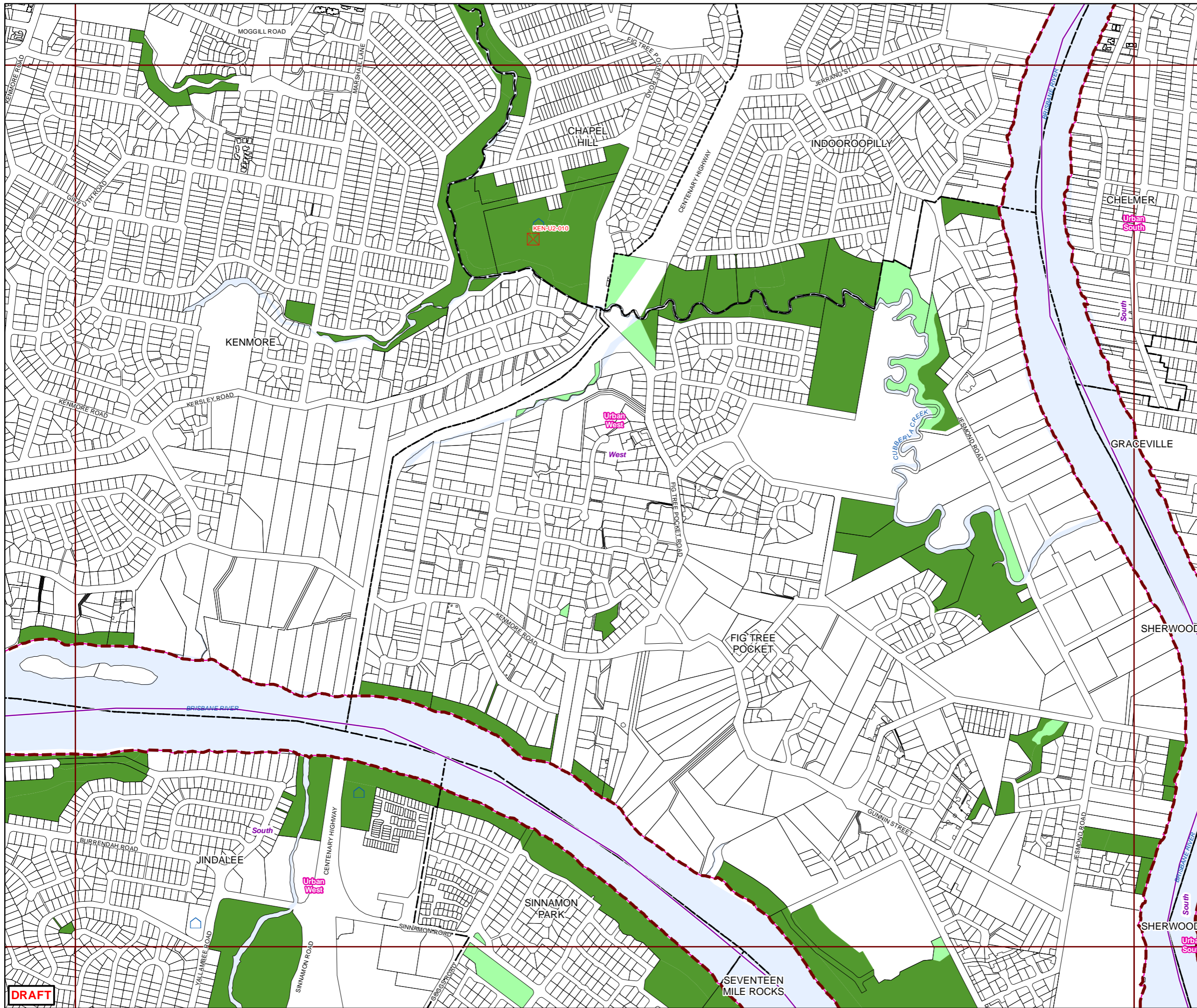
© The State of Queensland (Department of Natural Resources and Mines) (2017)
© Brisbane City Council (2017)

Projection: Map Grid of Australia, Zone 56
Horizontal Datum: Geocentric Datum of Australia 1994

Approximate Scale @ A3 1:10,000



Plans for Trunk Infrastructure
Public Parks &
Land for Community Facilities
Network Map PCF230





BRISBANE CITY
City Plan
Local Government
Infrastructure Plan

Future infrastructure

- Community facility - specific location
- Community facility - indicative location
- Park acquisition - specific location
- Park acquisition - indicative location
- Park upgrade - specific location
- Park embellishment - specific location
- Corridor link park acquisition - specific location
- Corridor link park acquisition - indicative location

Existing infrastructure

- Community facility
- Trunk park
- Non-trunk park

Boundaries

- Suburb boundaries
- Priority infrastructure area
- Public Parks service catchments
- Land for Community Facilities service catchments
- Property boundaries
- Individual network map boundaries
- Waterways

NOTES

This map is notional only and should not be used for interpreting City Plan provisions relating to specific sites. To properly interpret the maps, the planning scheme must be referred to.

Not adopted by Council.

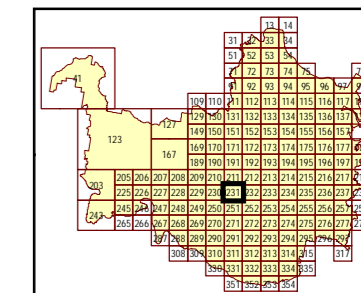
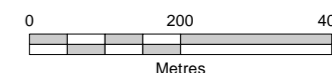
Based on Cadastral Data provided with the permission of the Department of Natural Resources and Mines.

While every care is taken to ensure the accuracy of this data, the Brisbane City Council and the copyright owners, in permitting the use of this data, make no representations or warranties about its accuracy, reliability, completeness or suitability for any particular purpose and disclaims all responsibility and all liability (including without limitation, liability in negligence) for all expenses, losses, damages (including indirect or consequential damage) and costs which you might incur as a result of the data being inaccurate or incomplete in any way and for any reason.

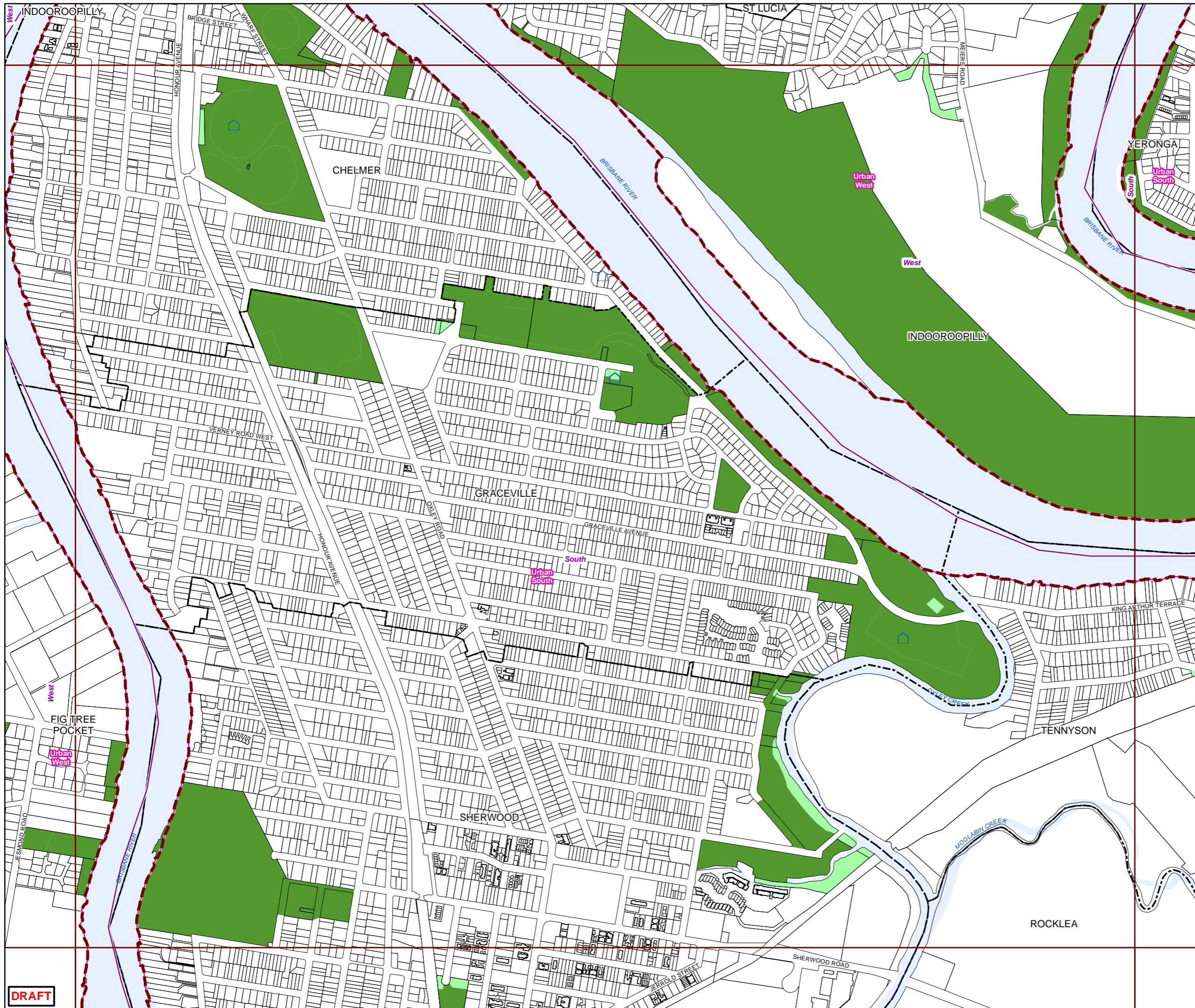
© The State of Queensland (Department of Natural Resources and Mines) (2017)
© Brisbane City Council (2017)

Projection: Map Grid of Australia, Zone 56
Horizontal Datum: Geocentric Datum of Australia 1994

Approximate Scale @ A3 1:10,000



Plans for Trunk Infrastructure
Public Parks &
Land for Community Facilities
Network Map PCF231





BRISBANE CITY
City Plan
Local Government
Infrastructure Plan

Future infrastructure

- Community facility - specific location
- Community facility - indicative location
- Park acquisition - specific location
- Park acquisition - indicative location
- Park upgrade - specific location
- Park embellishment - specific location
- Corridor link park acquisition - specific location
- Corridor link park acquisition - indicative location

Existing infrastructure

- Community facility
- Trunk park
- Non-trunk park

Boundaries

- Suburb boundaries
- Priority infrastructure area
- Public Parks service catchments
- Land for Community Facilities service catchments
- Property boundaries
- Individual network map boundaries
- Waterways

NOTES

This map is notional only and should not be used for interpreting City Plan provisions relating to specific sites. To properly interpret the maps, the planning scheme must be referred to.

Not adopted by Council.

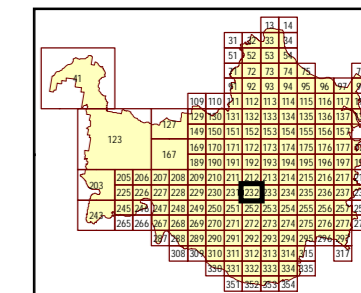
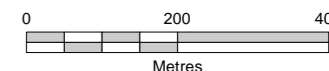
Based on Cadastral Data provided with the permission of the Department of Natural Resources and Mines.

While every care is taken to ensure the accuracy of this data, the Brisbane City Council and the copyright owners, in permitting the use of this data, make no representations or warranties about its accuracy, reliability, completeness or suitability for any particular purpose and disclaims all responsibility and all liability (including without limitation, liability in negligence) for all expenses, losses, damages (including indirect or consequential damage) and costs which you might incur as a result of the data being inaccurate or incomplete in any way and for any reason.

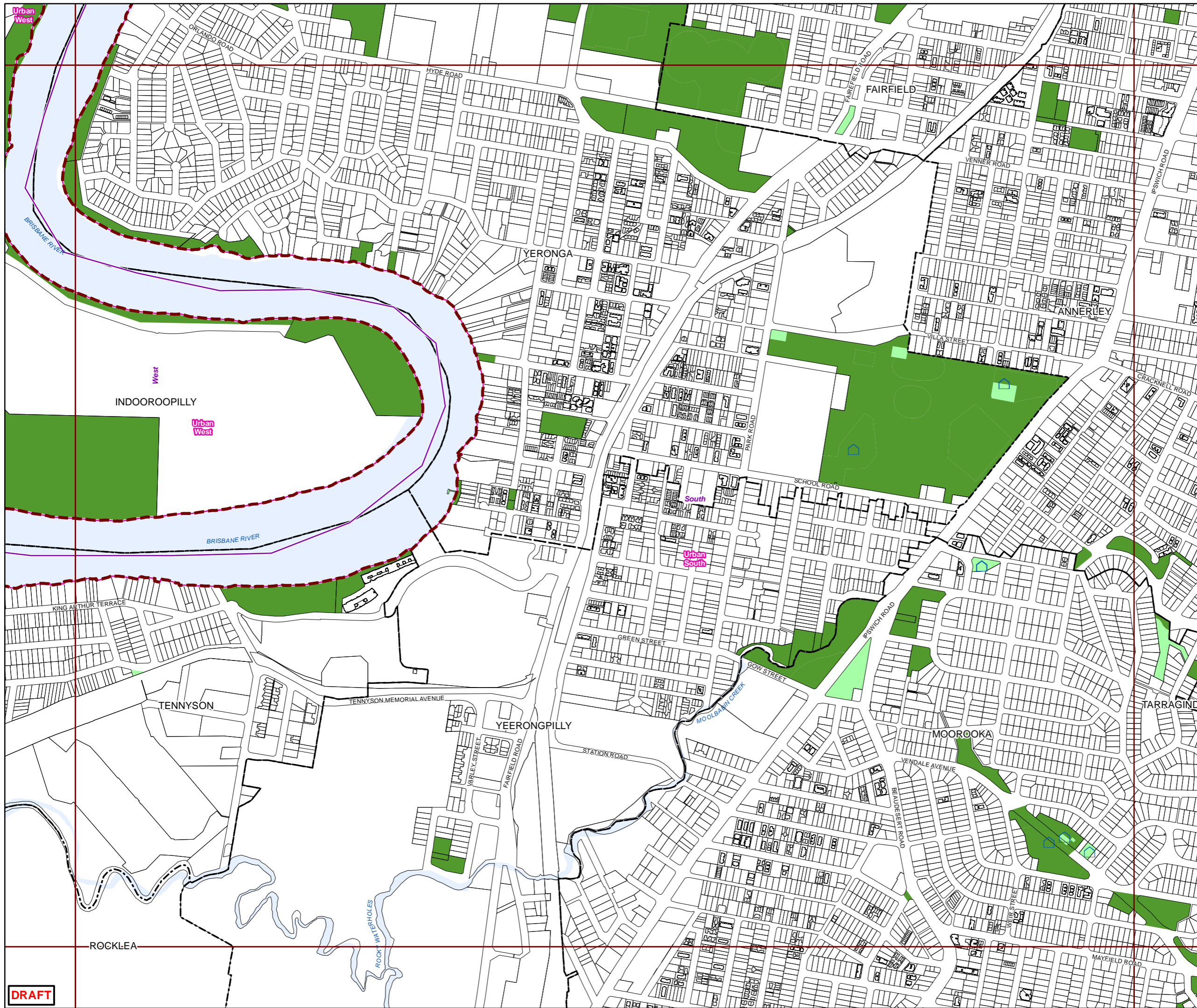
© The State of Queensland (Department of Natural Resources and Mines) (2017)
© Brisbane City Council (2017)

Projection: Map Grid of Australia, Zone 56
Horizontal Datum: Geocentric Datum of Australia 1994

Approximate Scale @ A3 1:10,000



Plans for Trunk Infrastructure
Public Parks &
Land for Community Facilities
Network Map PCF232



DRAFT



BRISBANE CITY City Plan Local Government Infrastructure Plan

Future infrastructure

- Community facility - specific location
- Community facility - indicative location
- Park acquisition - specific location
- Park acquisition - indicative location
- Park upgrade - specific location
- Park embellishment - specific location
- Corridor link park acquisition - specific location
- Corridor link park acquisition - indicative location

Existing infrastructure

- Community facility
- Trunk park
- Non-trunk park
- Suburb boundaries
- Priority infrastructure area
- Public Parks service catchments
- Land for Community Facilities service catchments
- Property boundaries
- Individual network map boundaries
- Waterways

NOTES

This map is notional only and should not be used for interpreting City Plan provisions relating to specific sites. To properly interpret the maps, the planning scheme must be referred to.

Not adopted by Council.

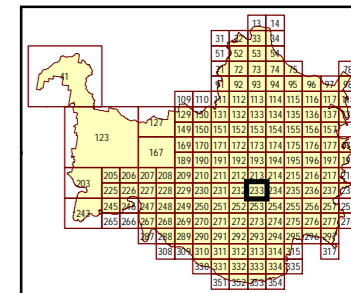
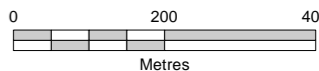
Based on Cadastral Data provided with the permission of the Department of Natural Resources and Mines.

While every care is taken to ensure the accuracy of this data, the Brisbane City Council and the copyright owners, in permitting the use of this data, make no representations or warranties about its accuracy, reliability, completeness or suitability for any particular purpose and disclaims all responsibility and all liability (including without limitation, liability in negligence) for all expenses, losses, damages (including indirect or consequential damage) and costs which you might incur as a result of the data being inaccurate or incomplete in any way and for any reason.

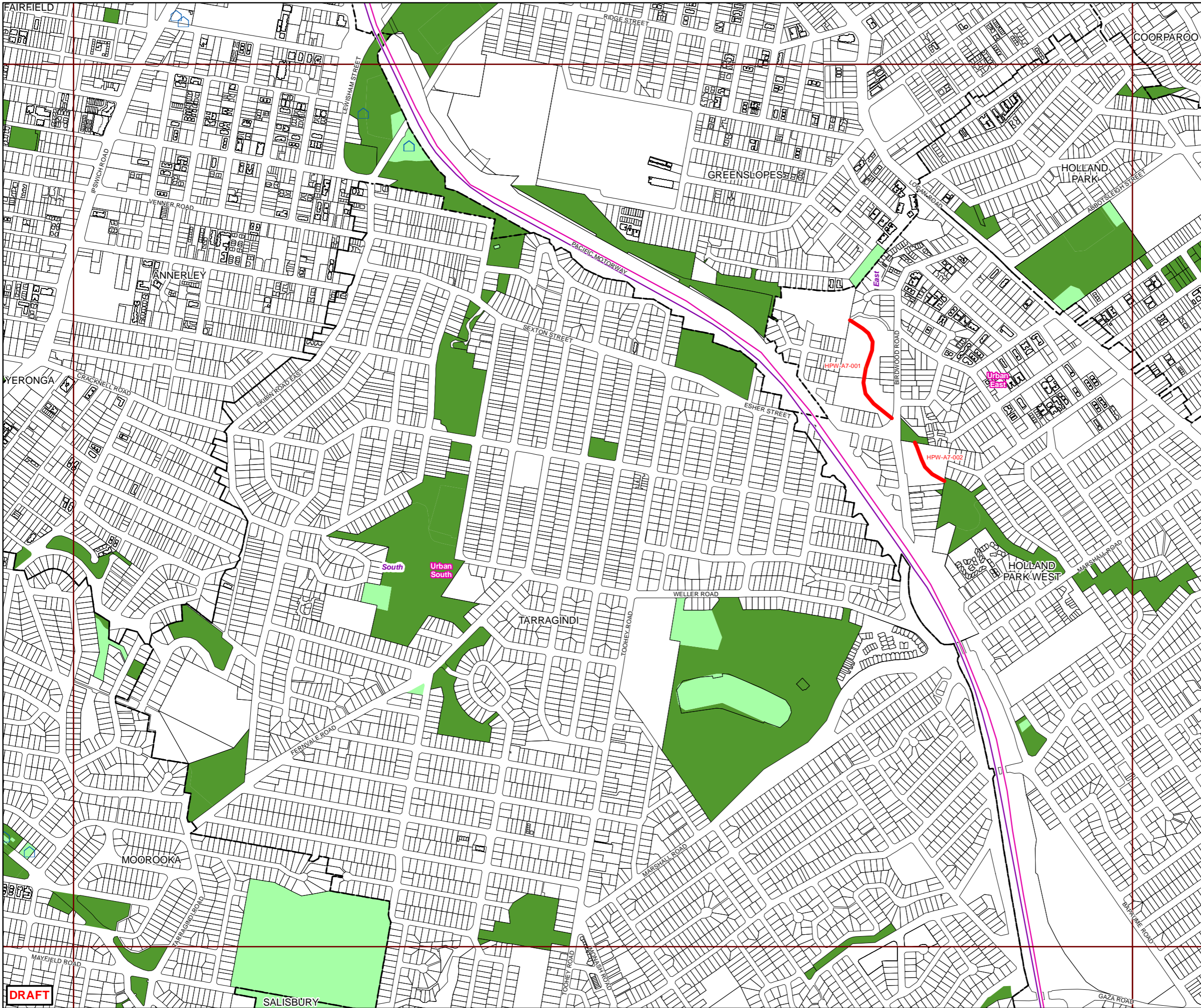
© The State of Queensland (Department of Natural Resources and Mines) (2017)
© Brisbane City Council (2017)

Projection: Map Grid of Australia, Zone 56
Horizontal Datum: Geocentric Datum of Australia 1994

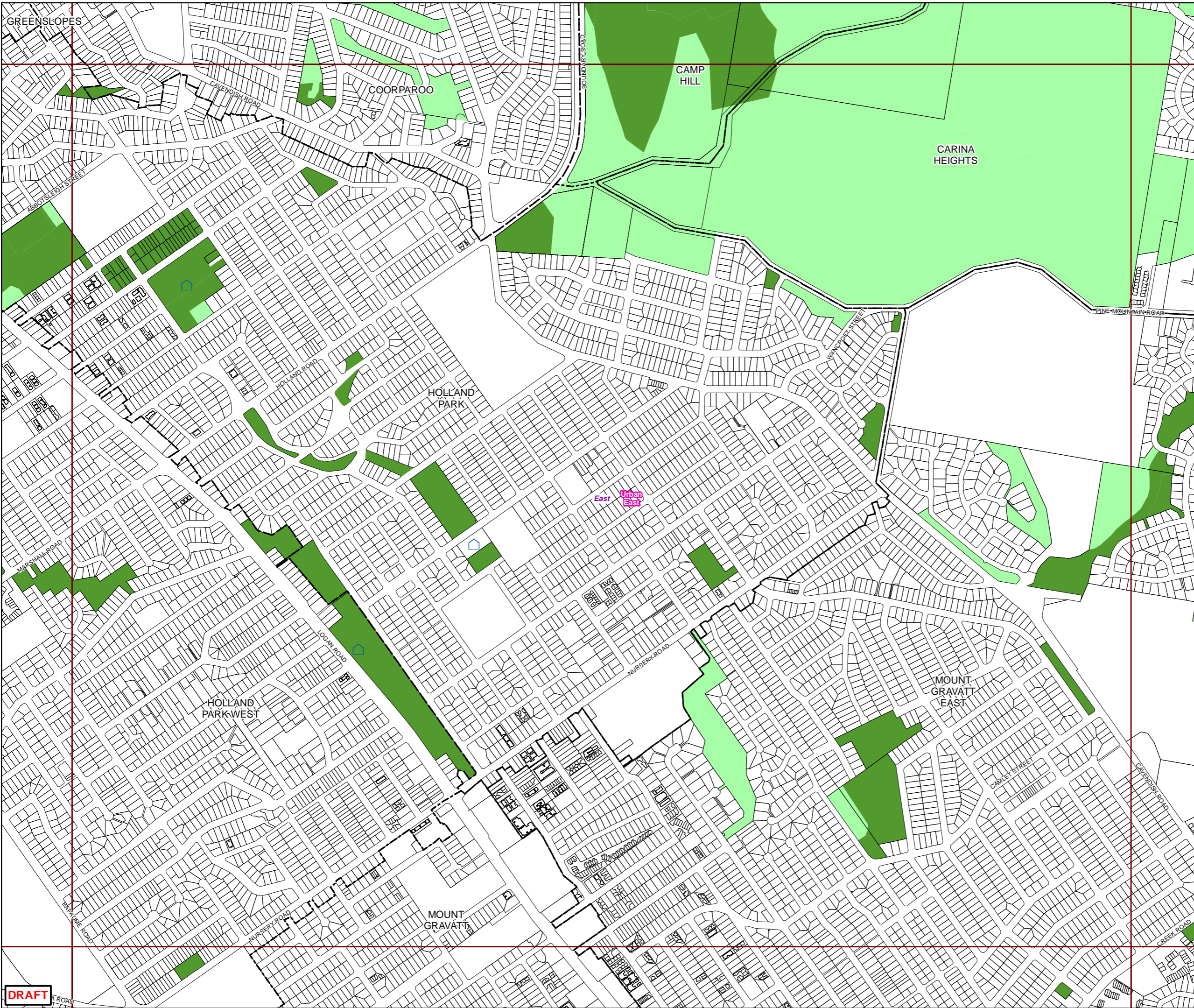
Approximate Scale @ A3 1:10,000



Plans for Trunk Infrastructure
Public Parks &
Land for Community Facilities
Network Map PCF233



DRAFT



BRISBANE CITY
City Plan
Local Government
Infrastructure Plan

Future infrastructure

- Community facility - specific location
- Community facility - indicative location
- Park acquisition - specific location
- Park acquisition - indicative location
- Park upgrade - specific location
- Park embellishment - specific location
- Corridor link park acquisition - specific location
- Corridor link park acquisition - indicative location

Existing infrastructure

- Community facility
- Trunk park
- Non-trunk park

Boundaries

- Suburb boundaries
- Priority infrastructure area
- Public Parks service catchments
- Land for Community Facilities service catchments
- Property boundaries
- Individual network map boundaries
- Waterways

NOTES

This map is notional only and should not be used for interpreting City Plan provisions relating to specific sites. To properly interpret the maps, the planning scheme must be referred to.

Not adopted by Council.

Based on Cadastral Data provided with the permission of the Department of Natural Resources and Mines.

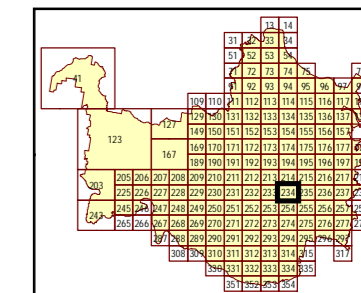
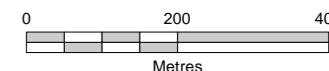
While every care is taken to ensure the accuracy of this data, the Brisbane City Council and the copyright owners, in permitting the use of this data, make no representations or warranties about its accuracy, reliability, completeness or suitability for any particular purpose and disclaims all responsibility and all liability (including without limitation, liability in negligence) for all expenses, losses, damages (including indirect or consequential damage) and costs which you might incur as a result of the data being inaccurate or incomplete in any way and for any reason.

© The State of Queensland (Department of Natural Resources and Mines) (2017)
© Brisbane City Council (2017)



Projection: Map Grid of Australia, Zone 56
Horizontal Datum: Geocentric Datum of Australia 1994

Approximate Scale @ A3 1:10,000



Plans for Trunk Infrastructure
Public Parks &
Land for Community Facilities
Network Map PCF234

DRAFT



BRISBANE CITY
City Plan
Local Government
Infrastructure Plan

Future infrastructure

- Community facility - specific location
- Community facility - indicative location
- Park acquisition - specific location
- Park acquisition - indicative location
- Park upgrade - specific location
- Park embellishment - specific location
- Corridor link park acquisition - specific location
- Corridor link park acquisition - indicative location

Existing infrastructure

- Community facility
- Trunk park
- Non-trunk park
- Boundaries**
- Suburb boundaries
- Priority infrastructure area
- Public Parks service catchments
- Land for Community Facilities service catchments
- Property boundaries
- Individual network map boundaries
- Waterways

NOTES

This map is notional only and should not be used for interpreting City Plan provisions relating to specific sites. To properly interpret the maps, the planning scheme must be referred to.

Not adopted by Council.

Based on Cadastral Data provided with the permission of the Department of Natural Resources and Mines.

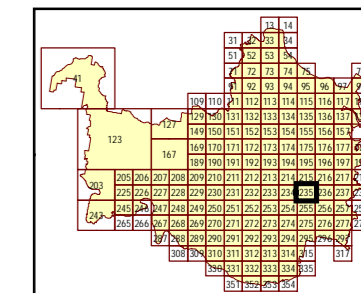
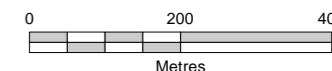
While every care is taken to ensure the accuracy of this data, the Brisbane City Council and the copyright owners, in permitting the use of this data, make no representations or warranties about its accuracy, reliability, completeness or suitability for any particular purpose and disclaims all responsibility and all liability (including without limitation, liability in negligence) for all expenses, losses, damages (including indirect or consequential damage) and costs which you might incur as a result of the data being inaccurate or incomplete in any way and for any reason.

© The State of Queensland (Department of Natural Resources and Mines) (2017)
© Brisbane City Council (2017)

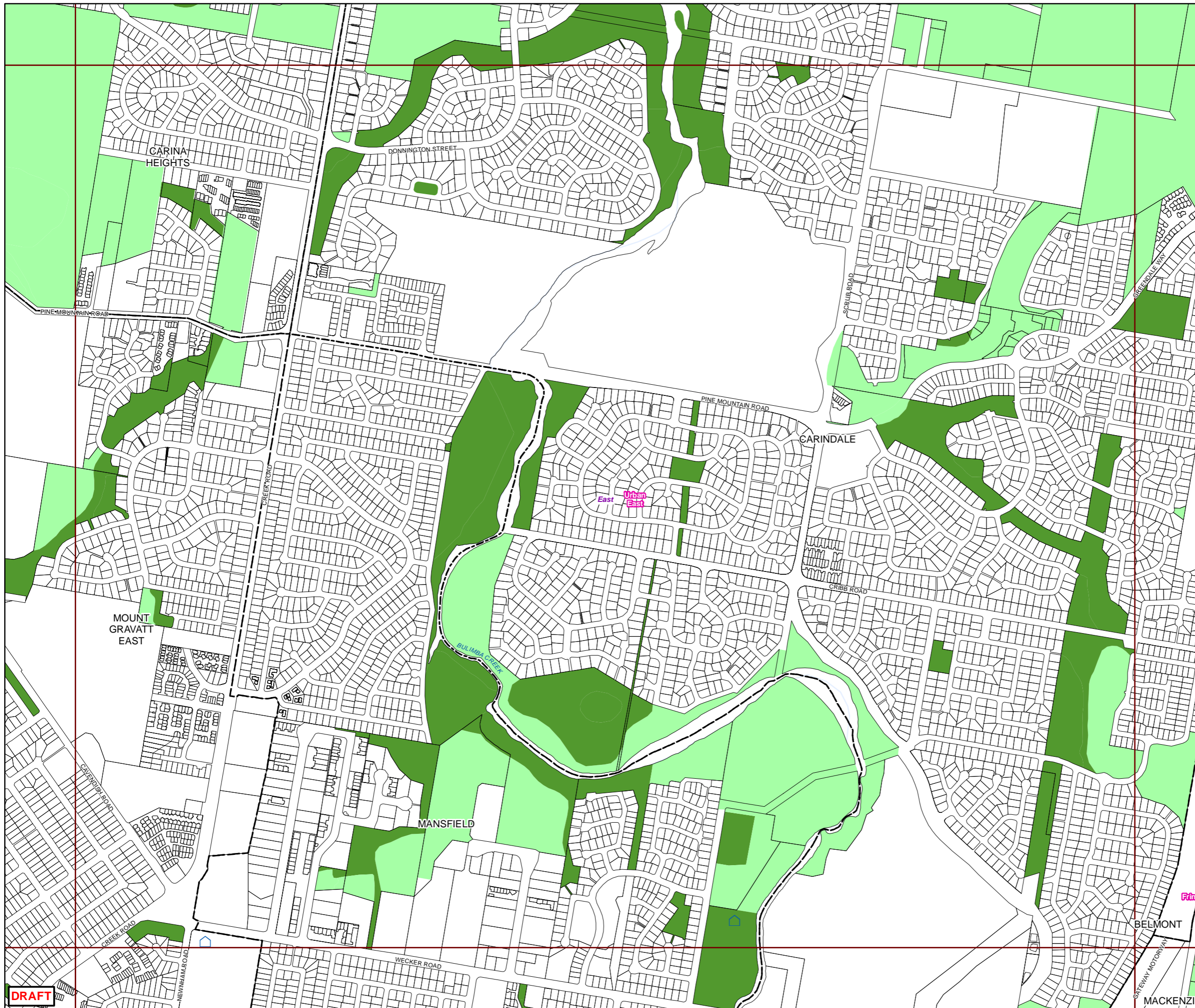


Projection: Map Grid of Australia, Zone 56
Horizontal Datum: Geocentric Datum of Australia 1994

Approximate Scale @ A3 1:10,000



Plans for Trunk Infrastructure
Public Parks &
Land for Community Facilities
Network Map PCF235



DRAFT



BRISBANE CITY
City Plan
Local Government
Infrastructure Plan

Future infrastructure

- Community facility - specific location
- Community facility - indicative location
- Park acquisition - specific location
- Park acquisition - indicative location
- Park upgrade - specific location
- Park embellishment - specific location
- Corridor link park acquisition - specific location
- Corridor link park acquisition - indicative location

Existing infrastructure

- Community facility
- Trunk park
- Non-trunk park

Boundaries

- Suburb boundaries
- Priority infrastructure area
- Public Parks service catchments
- Land for Community Facilities service catchments
- Property boundaries
- Individual network map boundaries
- Waterways

NOTES

This map is notional only and should not be used for interpreting City Plan provisions relating to specific sites. To properly interpret the maps, the planning scheme must be referred to.

Not adopted by Council.

Based on Cadastral Data provided with the permission of the Department of Natural Resources and Mines.

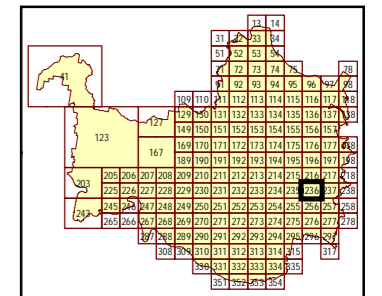
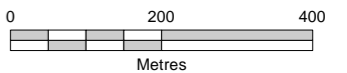
While every care is taken to ensure the accuracy of this data, the Brisbane City Council and the copyright owners, in permitting the use of this data, make no representations or warranties about its accuracy, reliability, completeness or suitability for any particular purpose and disclaims all responsibility and all liability (including without limitation, liability in negligence) for all expenses, losses, damages (including indirect or consequential damage) and costs which you might incur as a result of the data being inaccurate or incomplete in any way and for any reason.

© The State of Queensland (Department of Natural Resources and Mines) (2017)
© Brisbane City Council (2017)

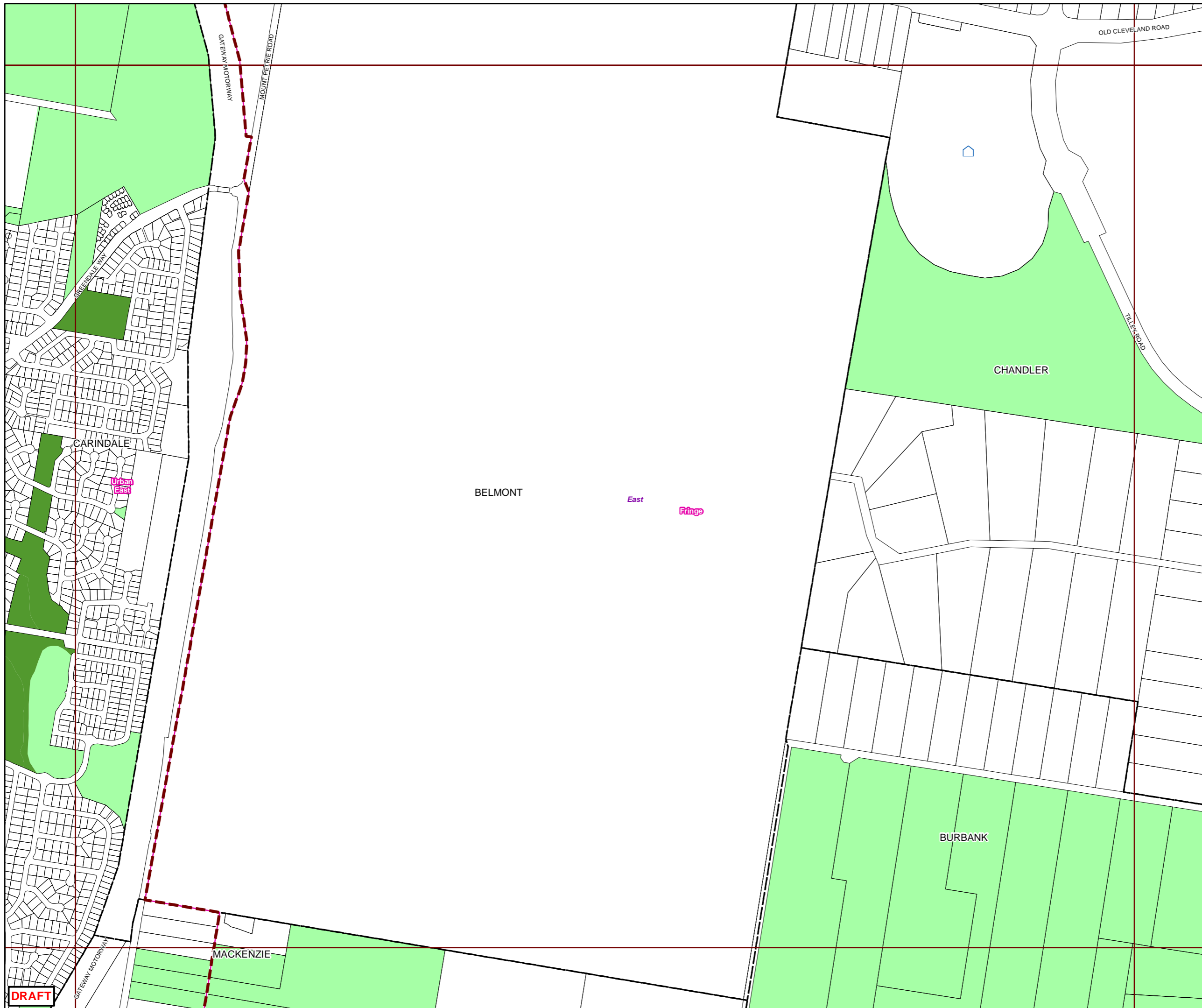


Projection: Map Grid of Australia, Zone 56
Horizontal Datum: Geocentric Datum of Australia 1994

Approximate Scale @ A3 1:10,000



Plans for Trunk Infrastructure
Public Parks &
Land for Community Facilities
Network Map PCF236



DRAFT



BRISBANE CITY
City Plan
Local Government
Infrastructure Plan

Future infrastructure

- Community facility - specific location
- Community facility - indicative location
- Park acquisition - specific location
- Park acquisition - indicative location
- Park upgrade - specific location
- Park embellishment - specific location
- Corridor link park acquisition - specific location
- Corridor link park acquisition - indicative location

Existing infrastructure

- Community facility
- Trunk park
- Non-trunk park

Boundaries

- Suburb boundaries
- Priority infrastructure area
- Public Parks service catchments
- Land for Community Facilities service catchments
- Property boundaries
- Individual network map boundaries
- Waterways

NOTES

This map is notional only and should not be used for interpreting City Plan provisions relating to specific sites. To properly interpret the maps, the planning scheme must be referred to.

Not adopted by Council.

Based on Cadastral Data provided with the permission of the Department of Natural Resources and Mines.

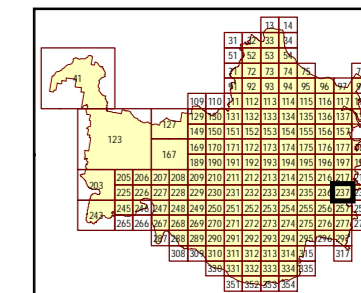
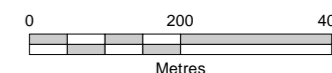
While every care is taken to ensure the accuracy of this data, the Brisbane City Council and the copyright owners, in permitting the use of this data, make no representations or warranties about its accuracy, reliability, completeness or suitability for any particular purpose and disclaims all responsibility and all liability (including without limitation, liability in negligence) for all expenses, losses, damages (including indirect or consequential damage) and costs which you might incur as a result of the data being inaccurate or incomplete in any way and for any reason.

© The State of Queensland (Department of Natural Resources and Mines) (2017)
© Brisbane City Council (2017)

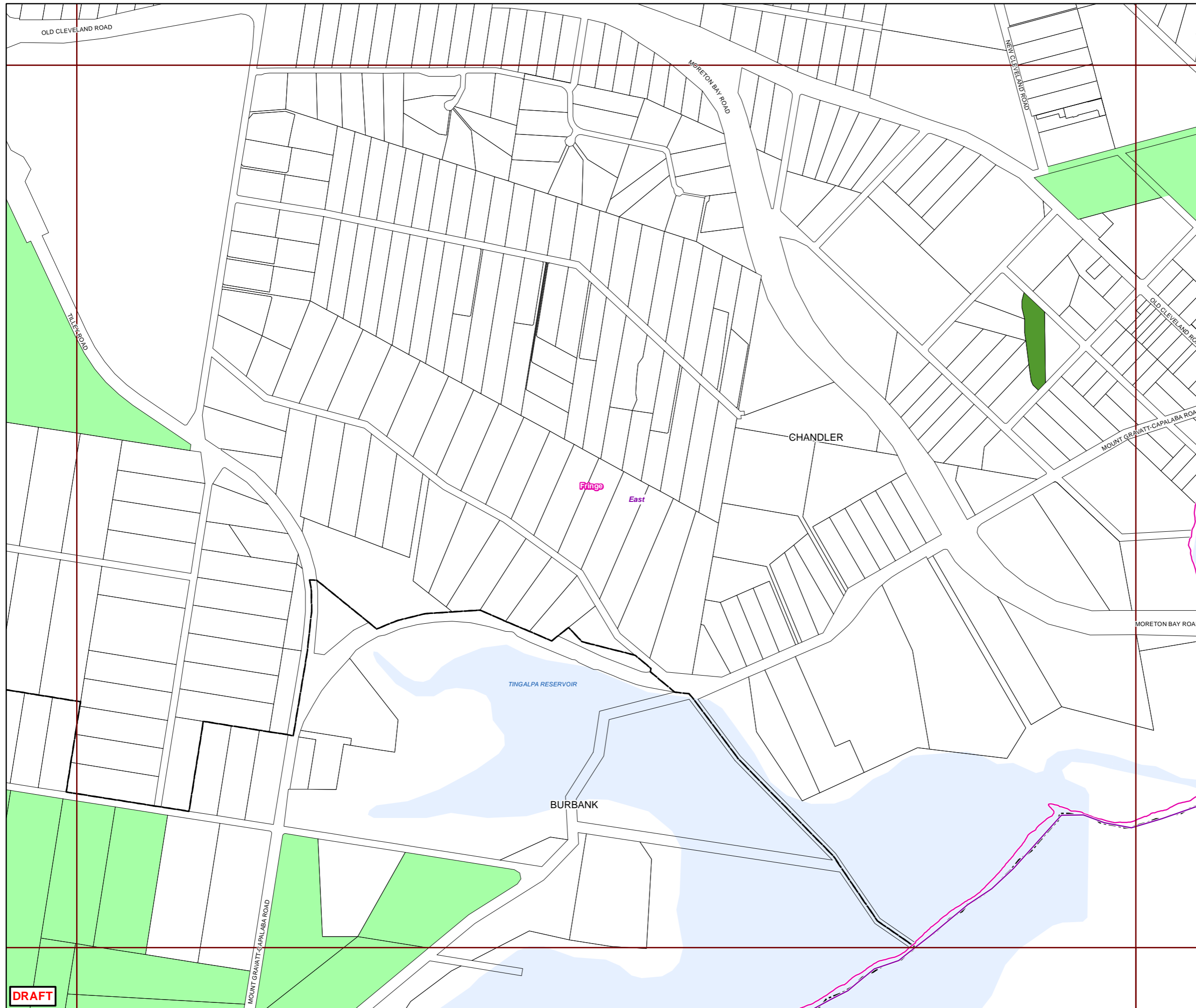


Projection: Map Grid of Australia, Zone 56
Horizontal Datum: Geocentric Datum of Australia 1994

Approximate Scale @ A3 1:10,000



Plans for Trunk Infrastructure
Public Parks &
Land for Community Facilities
Network Map PCF237



DRAFT



BRISBANE CITY
City Plan
Local Government
Infrastructure Plan

Future infrastructure

- Community facility - specific location
- Community facility - indicative location
- Park acquisition - specific location
- Park acquisition - indicative location
- Park upgrade - specific location
- Park embellishment - specific location
- Corridor link park acquisition - specific location
- Corridor link park acquisition - indicative location

Existing infrastructure

- Community facility
- Trunk park
- Non-trunk park

Boundaries

- Suburb boundaries
- Priority infrastructure area
- Public Parks service catchments
- Land for Community Facilities service catchments
- Property boundaries
- Individual network map boundaries
- Waterways

NOTES

This map is notional only and should not be used for interpreting City Plan provisions relating to specific sites. To properly interpret the maps, the planning scheme must be referred to.

Not adopted by Council.

Based on Cadastral Data provided with the permission of the Department of Natural Resources and Mines.

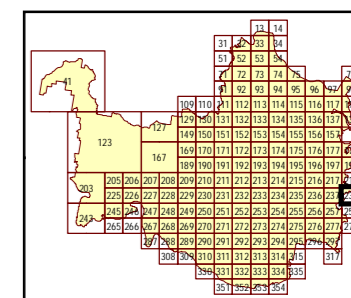
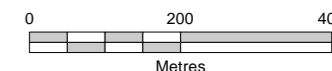
While every care is taken to ensure the accuracy of this data, the Brisbane City Council and the copyright owners, in permitting the use of this data, make no representations or warranties about its accuracy, reliability, completeness or suitability for any particular purpose and disclaims all responsibility and all liability (including without limitation, liability in negligence) for all expenses, losses, damages (including indirect or consequential damage) and costs which you might incur as a result of the data being inaccurate or incomplete in any way and for any reason.

© The State of Queensland (Department of Natural Resources and Mines) (2017)
© Brisbane City Council (2017)

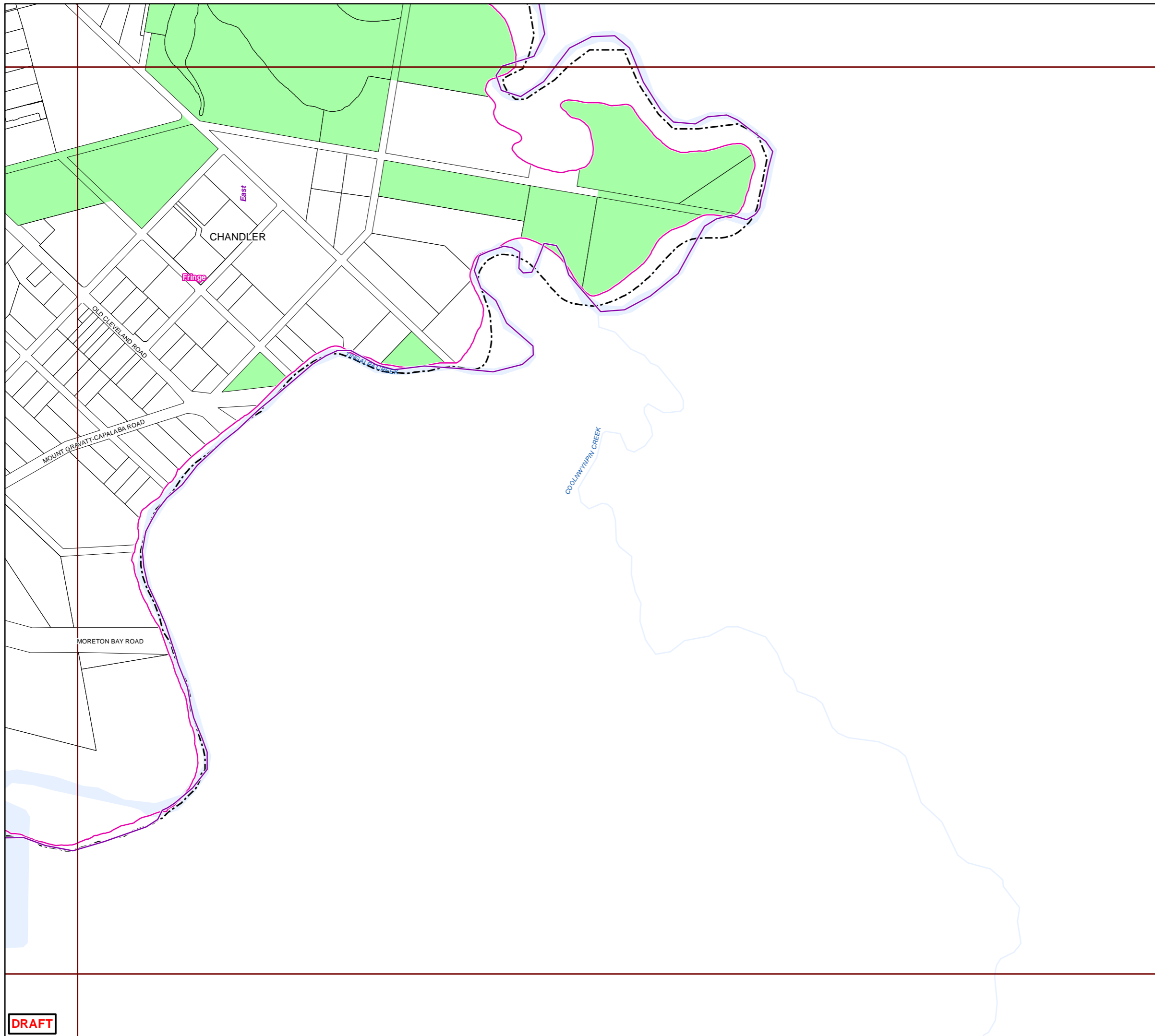


Projection: Map Grid of Australia, Zone 56
Horizontal Datum: Geocentric Datum of Australia 1994

Approximate Scale @ A3 1:10,000



Plans for Trunk Infrastructure
Public Parks &
Land for Community Facilities
Network Map PCF238



DRAFT



Future infrastructure

- Community facility - specific location
- Community facility - indicative location
- Park acquisition - specific location
- Park acquisition - indicative location
- Park upgrade - specific location
- Park embellishment - specific location
- Corridor link park acquisition - specific location
- Corridor link park acquisition - indicative location

Existing infrastructure

- Community facility
- Trunk park
- Non-trunk park

Boundaries

- Suburb boundaries
- Priority infrastructure area
- Public Parks service catchments
- Land for Community Facilities service catchments
- Property boundaries
- Individual network map boundaries
- Waterways

NOTES

This map is notional only and should not be used for interpreting City Plan provisions relating to specific sites. To properly interpret the maps, the planning scheme must be referred to.

Not adopted by Council.

Based on Cadastral Data provided with the permission of the Department of Natural Resources and Mines.

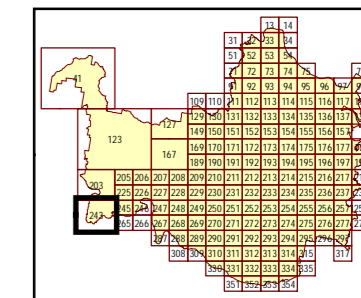
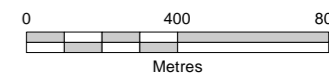
While every care is taken to ensure the accuracy of this data, the Brisbane City Council and the copyright owners, in permitting the use of this data, make no representations or warranties about its accuracy, reliability, completeness or suitability for any particular purpose and disclaims all responsibility and all liability (including without limitation, liability in negligence) for all expenses, losses, damages (including indirect or consequential damage) and costs which you might incur as a result of the data being inaccurate or incomplete in any way and for any reason.

© The State of Queensland (Department of Natural Resources and Mines) (2017)
© Brisbane City Council (2017)



Projection: Map Grid of Australia, Zone 56
Horizontal Datum: Geocentric Datum of Australia 1994

Approximate Scale @ A3 1:20,000



Plans for Trunk Infrastructure
Public Parks &
Land for Community Facilities
Network Map PCF243

DRAFT



Future infrastructure

- Community facility - specific location
- Community facility - indicative location
- Park acquisition - specific location
- Park acquisition - indicative location
- Park upgrade - specific location
- Park embellishment - specific location
- Corridor link park acquisition - specific location
- Corridor link park acquisition - indicative location

Existing infrastructure

- Community facility
- Trunk park
- Non-trunk park

Boundaries

- Suburb boundaries
- Priority infrastructure area
- Public Parks service catchments
- Land for Community Facilities service catchments
- Property boundaries
- Individual network map boundaries
- Waterways

NOTES

This map is notional only and should not be used for interpreting City Plan provisions relating to specific sites. To properly interpret the maps, the planning scheme must be referred to.

Not adopted by Council.

Based on Cadastral Data provided with the permission of the Department of Natural Resources and Mines.

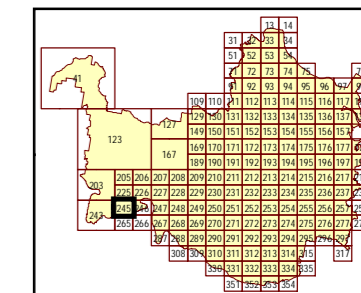
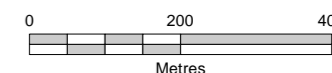
While every care is taken to ensure the accuracy of this data, the Brisbane City Council and the copyright owners, in permitting the use of this data, make no representations or warranties about its accuracy, reliability, completeness or suitability for any particular purpose and disclaims all responsibility and all liability (including without limitation, liability in negligence) for all expenses, losses, damages (including indirect or consequential damage) and costs which you might incur as a result of the data being inaccurate or incomplete in any way and for any reason.

© The State of Queensland (Department of Natural Resources and Mines) (2017)
© Brisbane City Council (2017)

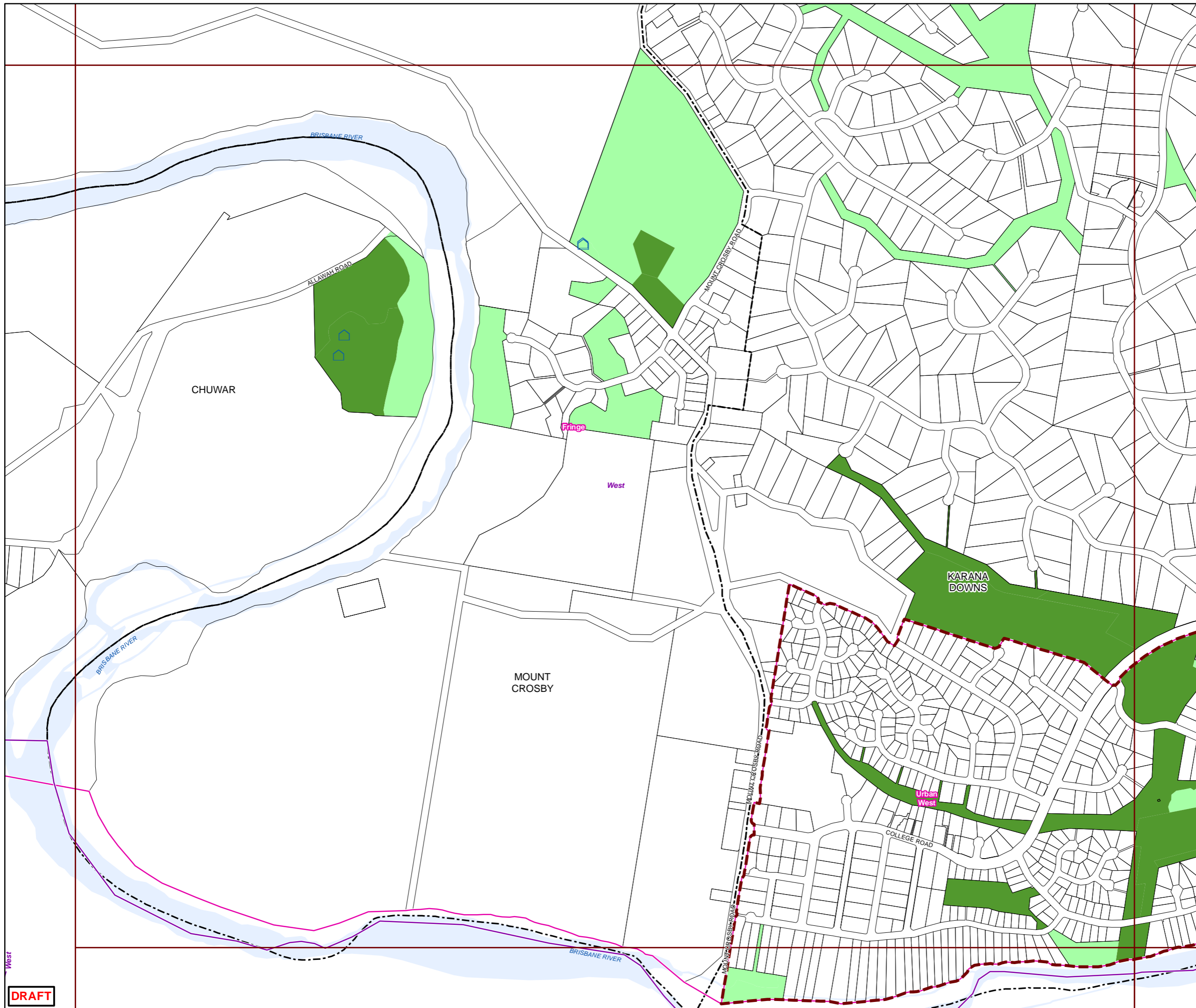


Projection: Map Grid of Australia, Zone 56
Horizontal Datum: Geocentric Datum of Australia 1994

Approximate Scale @ A3 1:10,000



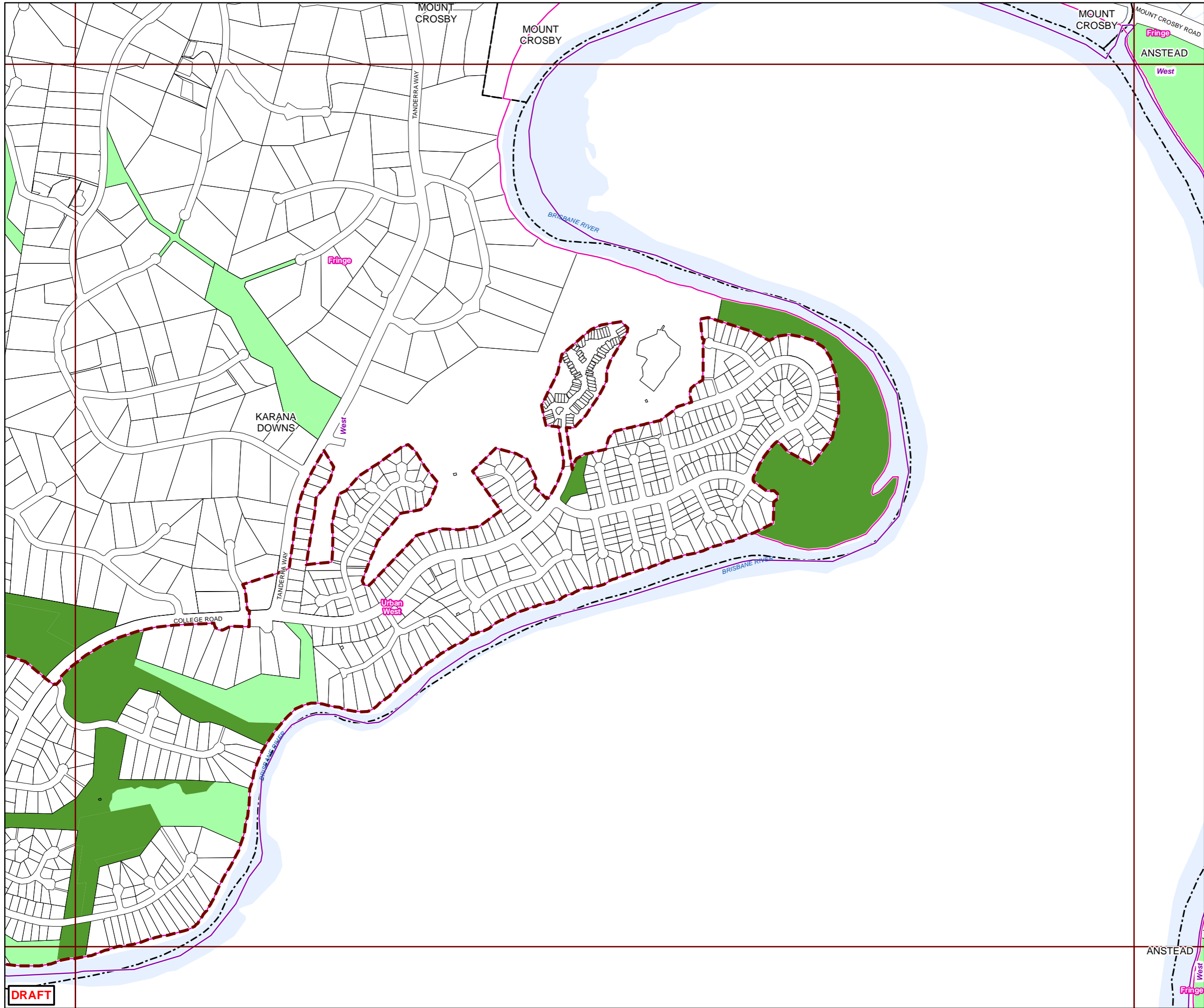
Plans for Trunk Infrastructure
Public Parks &
Land for Community Facilities
Network Map PCF245



DRAFT



BRISBANE CITY
City Plan
Local Government
Infrastructure Plan



Future infrastructure

- Community facility - specific location
- Community facility - indicative location
- Park acquisition - specific location
- Park acquisition - indicative location
- Park upgrade - specific location
- Park embellishment - specific location
- Corridor link park acquisition - specific location
- Corridor link park acquisition - indicative location

Existing infrastructure

- Community facility
- Trunk park
- Non-trunk park

Boundaries

- Suburb boundaries
- Priority infrastructure area
- Public Parks service catchments
- Land for Community Facilities service catchments
- Property boundaries
- Individual network map boundaries
- Waterways

NOTES

This map is notional only and should not be used for interpreting City Plan provisions relating to specific sites. To properly interpret the maps, the planning scheme must be referred to.

Not adopted by Council.

Based on Cadastral Data provided with the permission of the Department of Natural Resources and Mines.

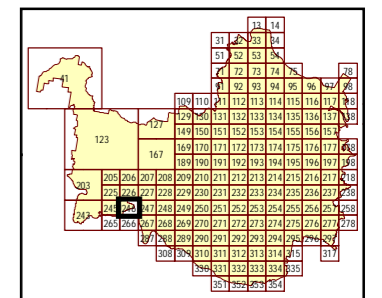
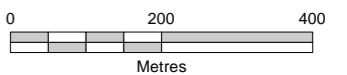
While every care is taken to ensure the accuracy of this data, the Brisbane City Council and the copyright owners, in permitting the use of this data, make no representations or warranties about its accuracy, reliability, completeness or suitability for any particular purpose and disclaims all responsibility and all liability (including without limitation, liability in negligence) for all expenses, losses, damages (including indirect or consequential damage) and costs which you might incur as a result of the data being inaccurate or incomplete in any way and for any reason.

© The State of Queensland (Department of Natural Resources and Mines) (2017)
© Brisbane City Council (2017)



Projection: Map Grid of Australia, Zone 56
Horizontal Datum: Geocentric Datum of Australia 1994

Approximate Scale @ A3 1:10,000



Plans for Trunk Infrastructure
Public Parks &
Land for Community Facilities
Network Map PCF246

DRAFT



Future infrastructure

- Community facility - specific location
- Community facility - indicative location
- Park acquisition - specific location
- Park acquisition - indicative location
- Park upgrade - specific location
- Park embellishment - specific location
- Corridor link park acquisition - specific location
- Corridor link park acquisition - indicative location

Existing infrastructure

- Community facility
- Trunk park
- Non-trunk park

Boundaries

- Suburb boundaries
- Priority infrastructure area
- Public Parks service catchments
- Land for Community Facilities service catchments
- Property boundaries
- Individual network map boundaries
- Waterways

NOTES

This map is notional only and should not be used for interpreting City Plan provisions relating to specific sites. To properly interpret the maps, the planning scheme must be referred to.

Not adopted by Council.

Based on Cadastral Data provided with the permission of the Department of Natural Resources and Mines.

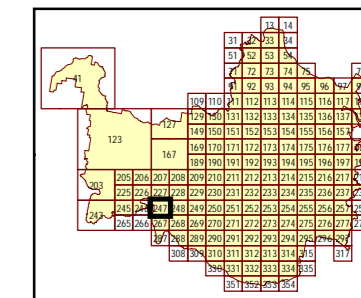
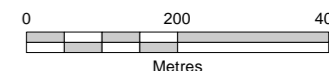
While every care is taken to ensure the accuracy of this data, the Brisbane City Council and the copyright owners, in permitting the use of this data, make no representations or warranties about its accuracy, reliability, completeness or suitability for any particular purpose and disclaims all responsibility and all liability (including without limitation, liability in negligence) for all expenses, losses, damages (including indirect or consequential damage) and costs which you might incur as a result of the data being inaccurate or incomplete in any way and for any reason.

© The State of Queensland (Department of Natural Resources and Mines) (2017)
© Brisbane City Council (2017)

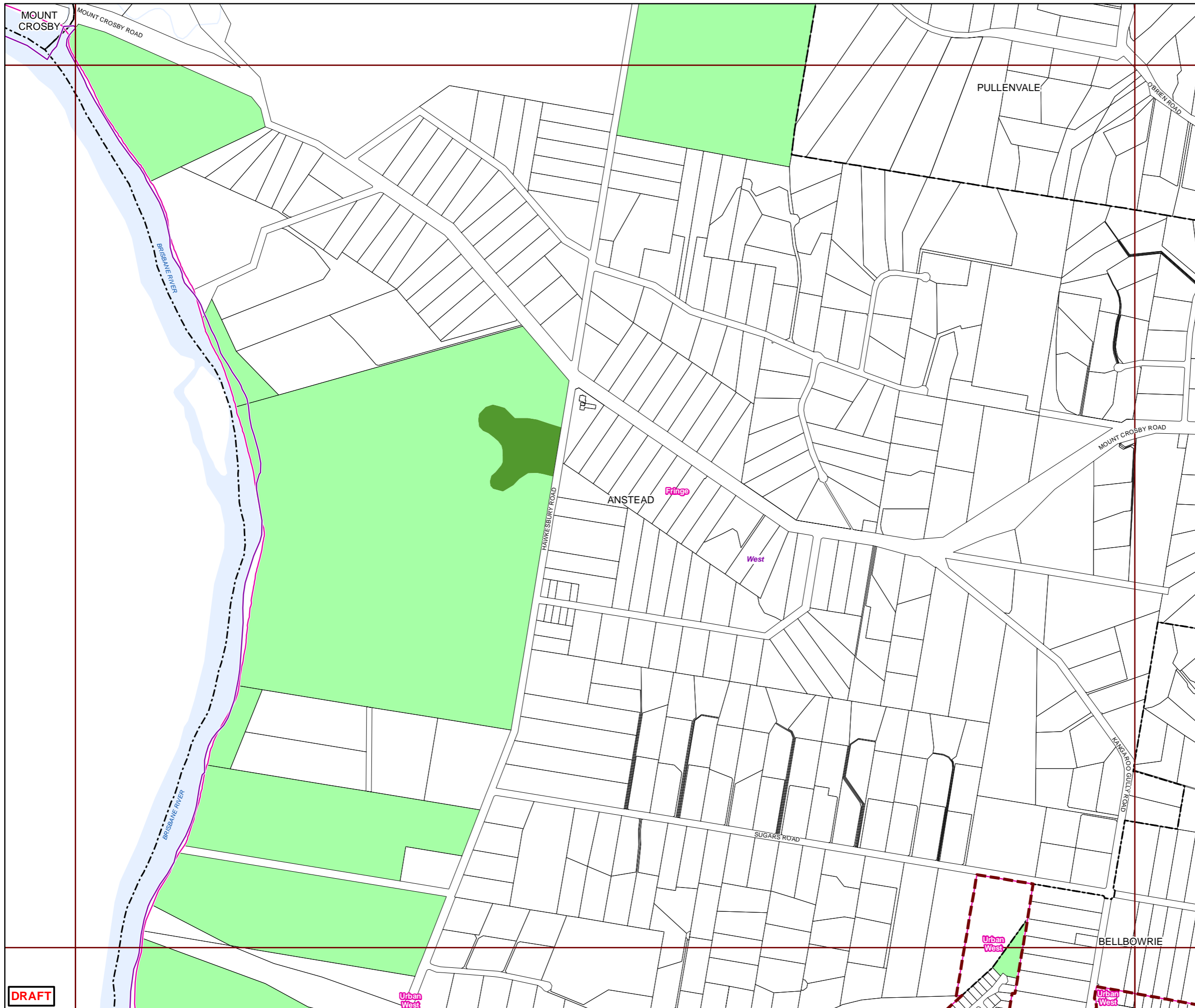


Projection: Map Grid of Australia, Zone 56
Horizontal Datum: Geocentric Datum of Australia 1994

Approximate Scale @ A3 1:10,000



Plans for Trunk Infrastructure
Public Parks &
Land for Community Facilities
Network Map PCF247



DRAFT



Future infrastructure

- Community facility - specific location
- Community facility - indicative location
- Park acquisition - specific location
- Park acquisition - indicative location
- Park upgrade - specific location
- Park embellishment - specific location
- Corridor link park acquisition - specific location
- Corridor link park acquisition - indicative location

Existing infrastructure

- Community facility
- Trunk park
- Non-trunk park
- Suburb boundaries
- Priority infrastructure area
- Public Parks service catchments
- Land for Community Facilities service catchments
- Property boundaries
- Individual network map boundaries
- Waterways

NOTES

This map is notional only and should not be used for interpreting City Plan provisions relating to specific sites. To properly interpret the maps, the planning scheme must be referred to.

Not adopted by Council.

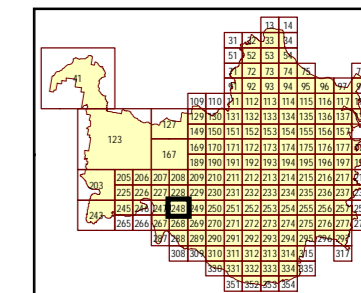
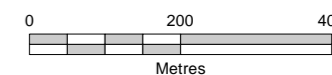
Based on Cadastral Data provided with the permission of the Department of Natural Resources and Mines.

While every care is taken to ensure the accuracy of this data, the Brisbane City Council and the copyright owners, in permitting the use of this data, make no representations or warranties about its accuracy, reliability, completeness or suitability for any particular purpose and disclaims all responsibility and all liability (including without limitation, liability in negligence) for all expenses, losses, damages (including indirect or consequential damage) and costs which you might incur as a result of the data being inaccurate or incomplete in any way and for any reason.

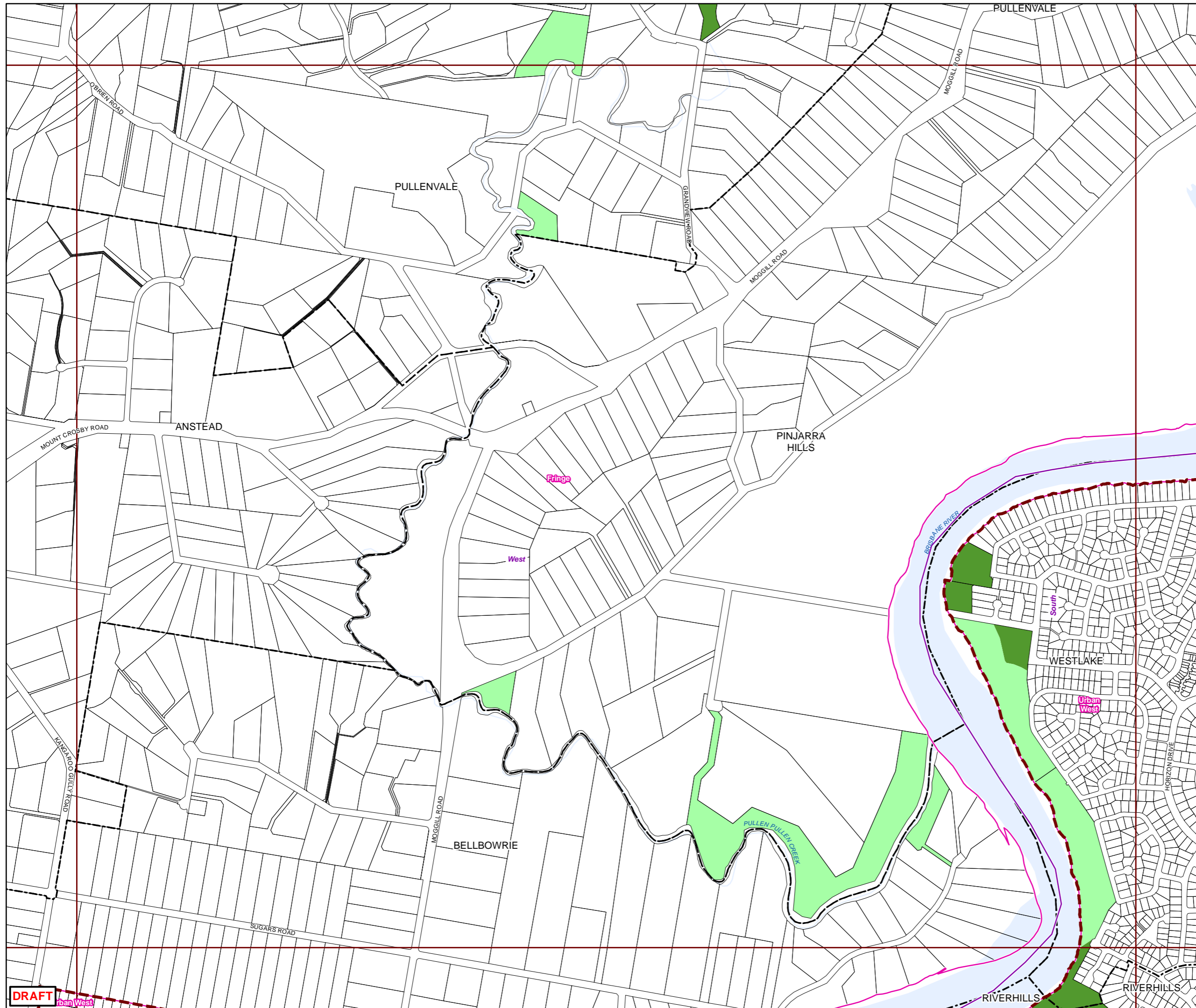
© The State of Queensland (Department of Natural Resources and Mines) (2017)
© Brisbane City Council (2017)

Projection: Map Grid of Australia, Zone 56
Horizontal Datum: Geocentric Datum of Australia 1994

Approximate Scale @ A3 1:10,000



Plans for Trunk Infrastructure
Public Parks &
Land for Community Facilities
Network Map PCF248



DRAFT Urban West



BRISBANE CITY
City Plan
Local Government
Infrastructure Plan

Future infrastructure

- Community facility - specific location
- Community facility - indicative location
- Park acquisition - specific location
- Park acquisition - indicative location
- Park upgrade - specific location
- Park embellishment - specific location
- Corridor link park acquisition - specific location
- Corridor link park acquisition - indicative location

Existing infrastructure

- Community facility
- Trunk park
- Non-trunk park

Boundaries

- Suburb boundaries
- Priority infrastructure area
- Public Parks service catchments
- Land for Community Facilities service catchments
- Property boundaries
- Individual network map boundaries
- Waterways

NOTES

This map is notional only and should not be used for interpreting City Plan provisions relating to specific sites. To properly interpret the maps, the planning scheme must be referred to.

Not adopted by Council.

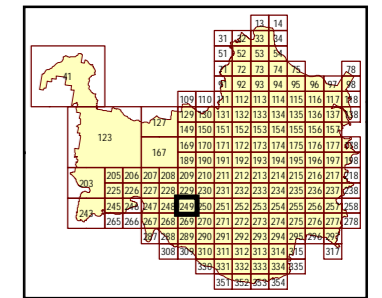
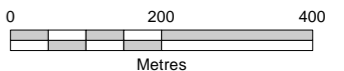
Based on Cadastral Data provided with the permission of the Department of Natural Resources and Mines.

While every care is taken to ensure the accuracy of this data, the Brisbane City Council and the copyright owners, in permitting the use of this data, make no representations or warranties about its accuracy, reliability, completeness or suitability for any particular purpose and disclaims all responsibility and all liability (including without limitation, liability in negligence) for all expenses, losses, damages (including indirect or consequential damage) and costs which you might incur as a result of the data being inaccurate or incomplete in any way and for any reason.

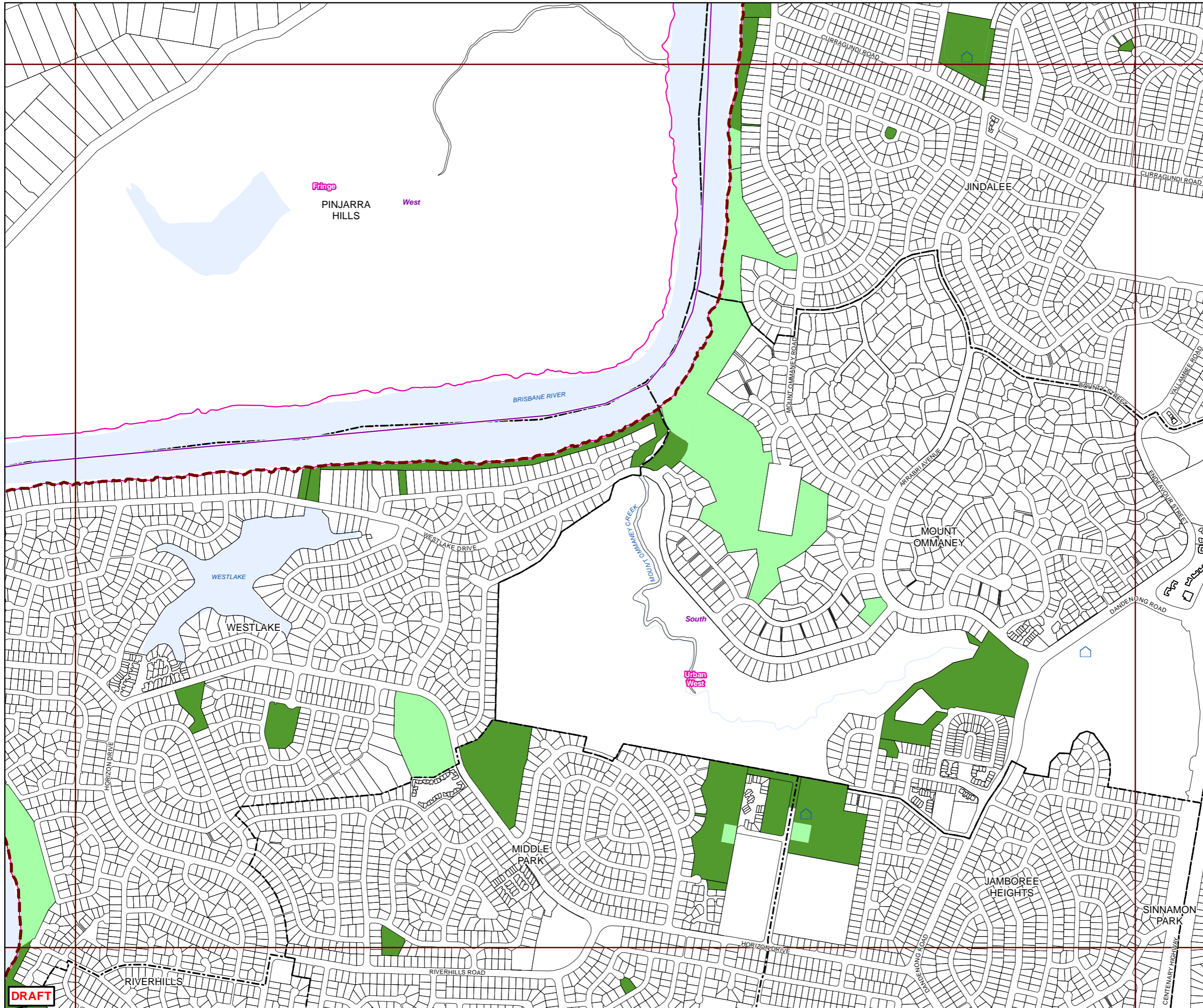
© The State of Queensland (Department of Natural Resources and Mines) (2017)
© Brisbane City Council (2017)

Projection: Map Grid of Australia, Zone 56
Horizontal Datum: Geocentric Datum of Australia 1994

Approximate Scale @ A3 1:10,000



Plans for Trunk Infrastructure
Public Parks &
Land for Community Facilities
Network Map PCF249



DRAFT



BRISBANE CITY
City Plan
Local Government
Infrastructure Plan

Future infrastructure

- Community facility - specific location
- Community facility - indicative location
- Park acquisition - specific location
- Park acquisition - indicative location
- Park upgrade - specific location
- Park embellishment - specific location
- Corridor link park acquisition - specific location
- Corridor link park acquisition - indicative location

Existing infrastructure

- Community facility
- Trunk park
- Non-trunk park
- Boundaries**
- Suburb boundaries
- Priority infrastructure area
- Public Parks service catchments
- Land for Community Facilities service catchments
- Property boundaries
- Individual network map boundaries
- Waterways

NOTES

This map is notional only and should not be used for interpreting City Plan provisions relating to specific sites. To properly interpret the maps, the planning scheme must be referred to.

Not adopted by Council.

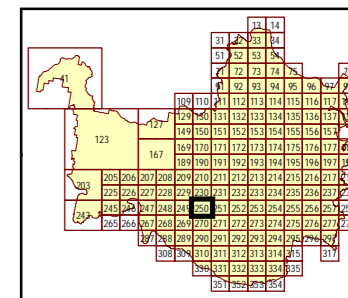
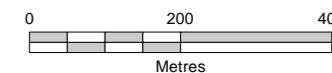
Based on Cadastral Data provided with the permission of the Department of Natural Resources and Mines.

While every care is taken to ensure the accuracy of this data, the Brisbane City Council and the copyright owners, in permitting the use of this data, make no representations or warranties about its accuracy, reliability, completeness or suitability for any particular purpose and disclaims all responsibility and all liability (including without limitation, liability in negligence) for all expenses, losses, damages (including indirect or consequential damage) and costs which you might incur as a result of the data being inaccurate or incomplete in any way and for any reason.

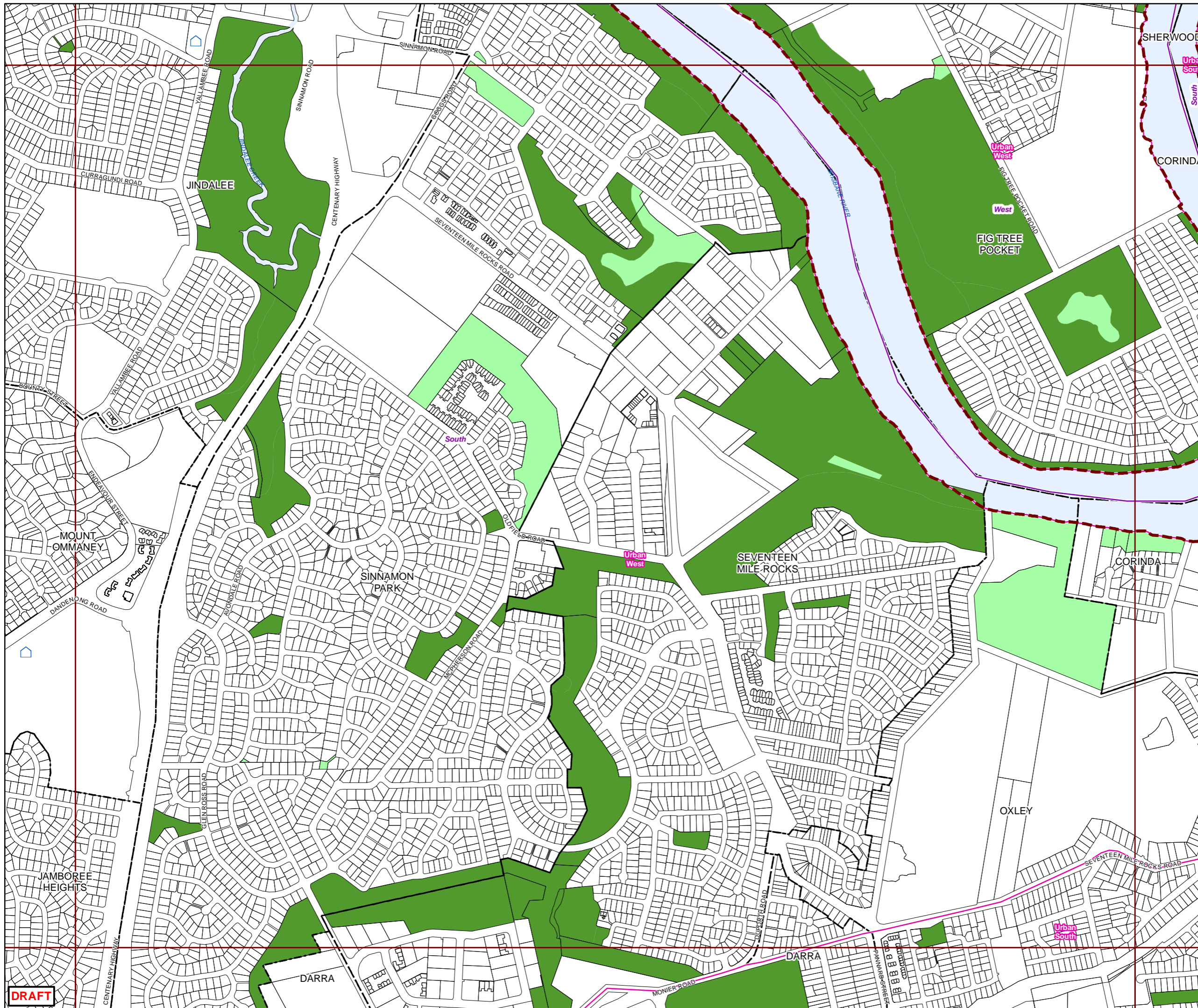
© The State of Queensland (Department of Natural Resources and Mines) (2017)
© Brisbane City Council (2017)

Projection: Map Grid of Australia, Zone 56
Horizontal Datum: Geocentric Datum of Australia 1994

Approximate Scale @ A3 1:10,000



Plans for Trunk Infrastructure
Public Parks &
Land for Community Facilities
Network Map PCF250



DRAFT



BRISBANE CITY
City Plan
Local Government
Infrastructure Plan

Future infrastructure

- Community facility - specific location
- Community facility - indicative location
- Park acquisition - specific location
- Park acquisition - indicative location
- Park upgrade - specific location
- Park embellishment - specific location
- Corridor link park acquisition - specific location
- Corridor link park acquisition - indicative location

Existing infrastructure

- Community facility
- Trunk park
- Non-trunk park

Boundaries

- Suburb boundaries
- Priority infrastructure area
- Public Parks service catchments
- Land for Community Facilities service catchments
- Property boundaries
- Individual network map boundaries
- Waterways

NOTES

This map is notional only and should not be used for interpreting City Plan provisions relating to specific sites. To properly interpret the maps, the planning scheme must be referred to.

Not adopted by Council.

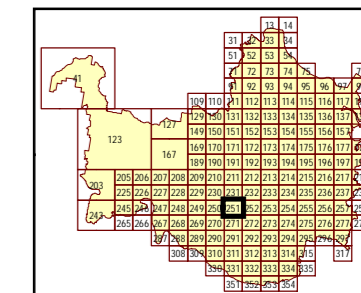
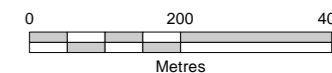
Based on Cadastral Data provided with the permission of the Department of Natural Resources and Mines.

While every care is taken to ensure the accuracy of this data, the Brisbane City Council and the copyright owners, in permitting the use of this data, make no representations or warranties about its accuracy, reliability, completeness or suitability for any particular purpose and disclaims all responsibility and all liability (including without limitation, liability in negligence) for all expenses, losses, damages (including indirect or consequential damage) and costs which you might incur as a result of the data being inaccurate or incomplete in any way and for any reason.

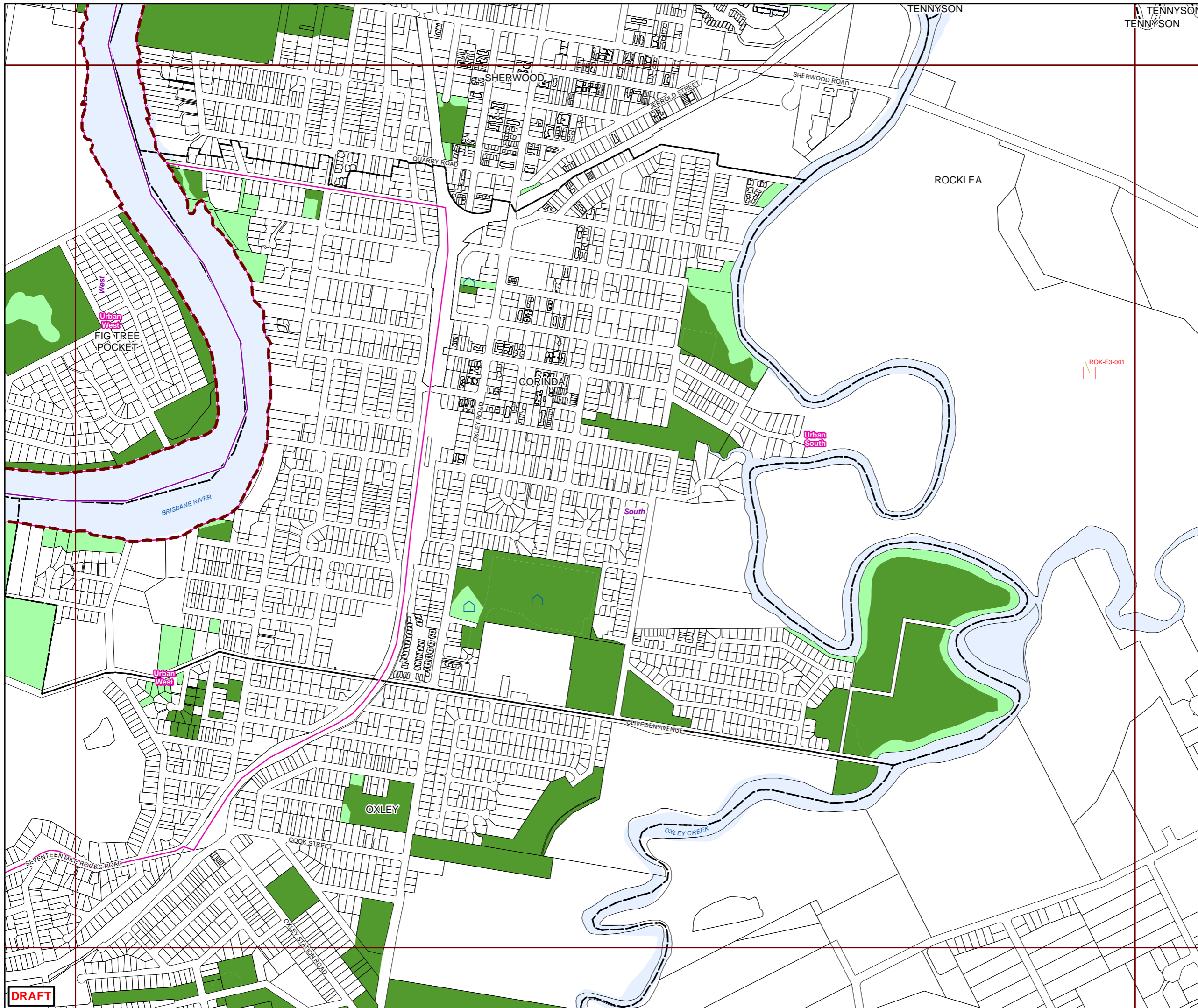
© The State of Queensland (Department of Natural Resources and Mines) (2017)
© Brisbane City Council (2017)

Projection: Map Grid of Australia, Zone 56
Horizontal Datum: Geocentric Datum of Australia 1994

Approximate Scale @ A3 1:10,000



Plans for Trunk Infrastructure
Public Parks &
Land for Community Facilities
Network Map PCF251



DRAFT



BRISBANE CITY
City Plan
Local Government
Infrastructure Plan

Future infrastructure

- Community facility - specific location
- Community facility - indicative location
- Park acquisition - specific location
- Park acquisition - indicative location
- Park upgrade - specific location
- Park embellishment - specific location
- Corridor link park acquisition - specific location
- Corridor link park acquisition - indicative location

Existing infrastructure

- Community facility
- Trunk park
- Non-trunk park

Boundaries

- Suburb boundaries
- Priority infrastructure area
- Public Parks service catchments
- Land for Community Facilities service catchments
- Property boundaries
- Individual network map boundaries
- Waterways

NOTES

This map is notional only and should not be used for interpreting City Plan provisions relating to specific sites. To properly interpret the maps, the planning scheme must be referred to.

Not adopted by Council.

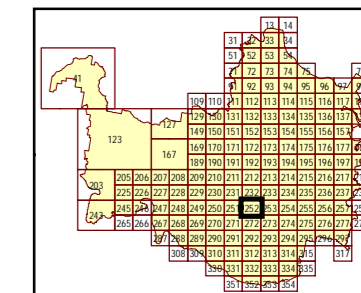
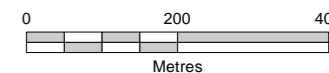
Based on Cadastral Data provided with the permission of the Department of Natural Resources and Mines.

While every care is taken to ensure the accuracy of this data, the Brisbane City Council and the copyright owners, in permitting the use of this data, make no representations or warranties about its accuracy, reliability, completeness or suitability for any particular purpose and disclaims all responsibility and all liability (including without limitation, liability in negligence) for all expenses, losses, damages (including indirect or consequential damage) and costs which you might incur as a result of the data being inaccurate or incomplete in any way and for any reason.

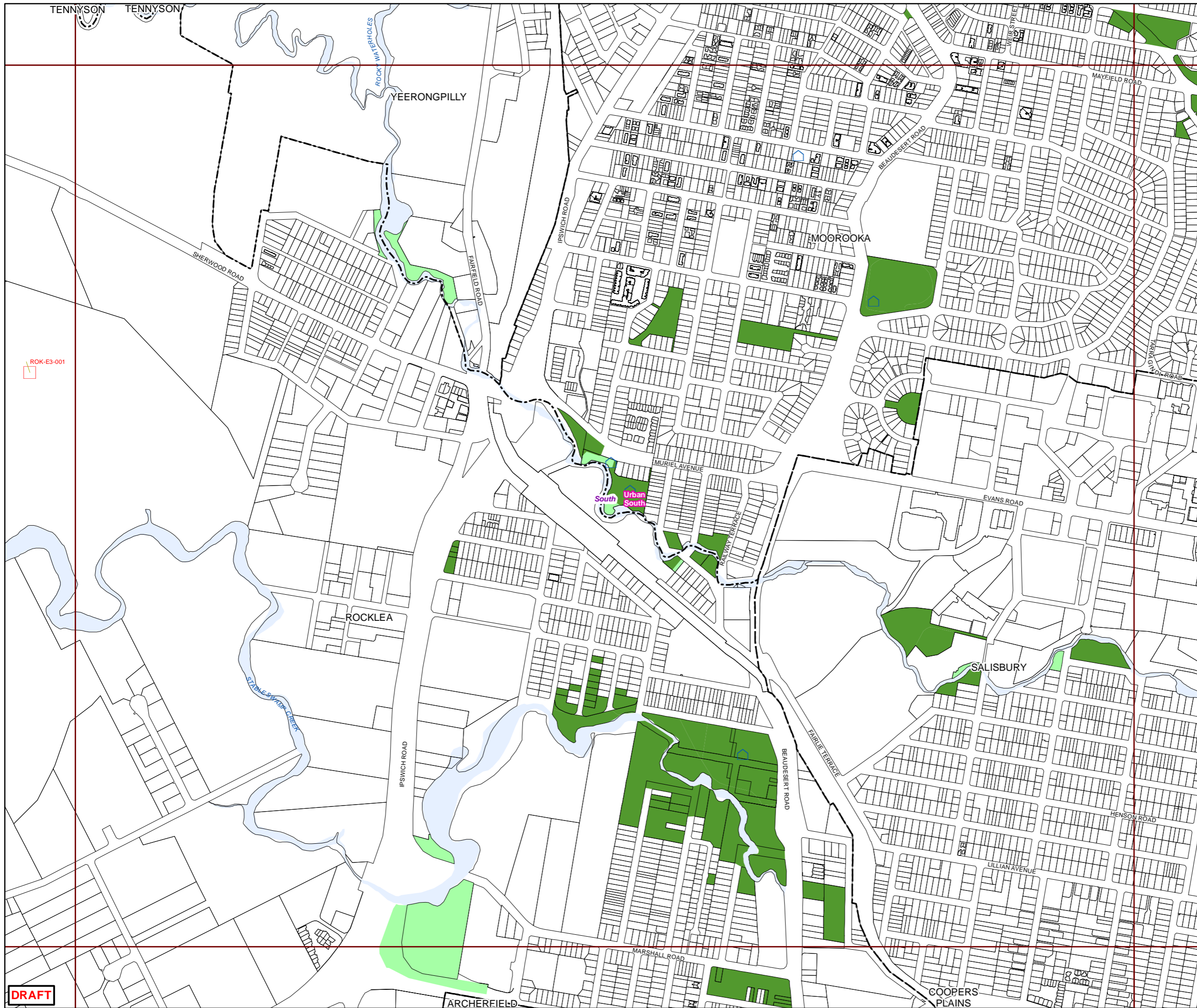
© The State of Queensland (Department of Natural Resources and Mines) (2017)
© Brisbane City Council (2017)

Projection: Map Grid of Australia, Zone 56
Horizontal Datum: Geocentric Datum of Australia 1994

Approximate Scale @ A3 1:10,000



Plans for Trunk Infrastructure
Public Parks &
Land for Community Facilities
Network Map PCF252



ROK-E3-001

DRAFT



Future infrastructure

- Community facility - specific location
- Community facility - indicative location
- Park acquisition - specific location
- Park acquisition - indicative location
- Park upgrade - specific location
- Park embellishment - specific location
- Corridor link park acquisition - specific location
- Corridor link park acquisition - indicative location

Existing infrastructure

- Community facility
- Trunk park
- Non-trunk park

Boundaries

- Suburb boundaries
- Priority infrastructure area
- Public Parks service catchments
- Land for Community Facilities service catchments
- Property boundaries
- Individual network map boundaries
- Waterways

NOTES

This map is notional only and should not be used for interpreting City Plan provisions relating to specific sites. To properly interpret the maps, the planning scheme must be referred to.

Not adopted by Council.

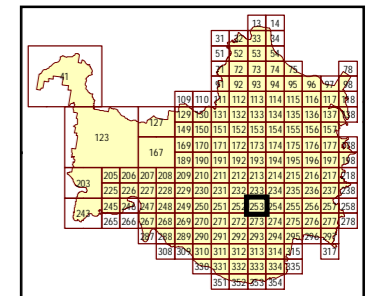
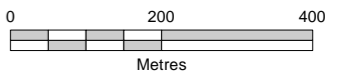
Based on Cadastral Data provided with the permission of the Department of Natural Resources and Mines.

While every care is taken to ensure the accuracy of this data, the Brisbane City Council and the copyright owners, in permitting the use of this data, make no representations or warranties about its accuracy, reliability, completeness or suitability for any particular purpose and disclaims all responsibility and all liability (including without limitation, liability in negligence) for all expenses, losses, damages (including indirect or consequential damage) and costs which you might incur as a result of the data being inaccurate or incomplete in any way and for any reason.

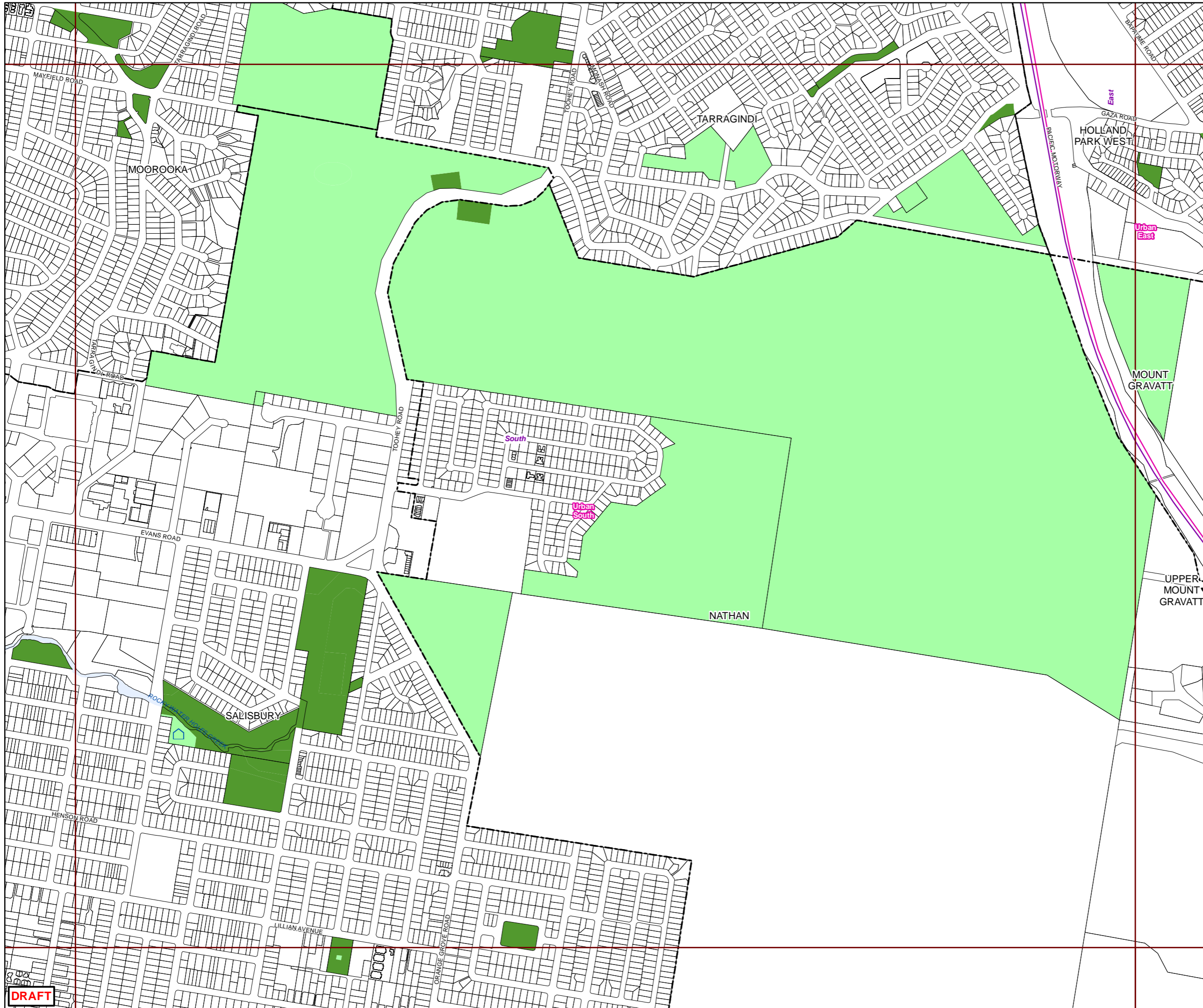
© The State of Queensland (Department of Natural Resources and Mines) (2017)
© Brisbane City Council (2017)

Projection: Map Grid of Australia, Zone 56
Horizontal Datum: Geocentric Datum of Australia 1994

Approximate Scale @ A3 1:10,000



Plans for Trunk Infrastructure
Public Parks &
Land for Community Facilities
Network Map PCF253



DRAFT



Future infrastructure

- Community facility - specific location
- Community facility - indicative location
- Park acquisition - specific location
- Park acquisition - indicative location
- Park upgrade - specific location
- Park embellishment - specific location
- Corridor link park acquisition - specific location
- Corridor link park acquisition - indicative location

Existing infrastructure

- Community facility
- Trunk park
- Non-trunk park

Boundaries

- Suburb boundaries
- Priority infrastructure area
- Public Parks service catchments
- Land for Community Facilities service catchments
- Property boundaries
- Individual network map boundaries
- Waterways

NOTES

This map is notional only and should not be used for interpreting City Plan provisions relating to specific sites. To properly interpret the maps, the planning scheme must be referred to.

Not adopted by Council.

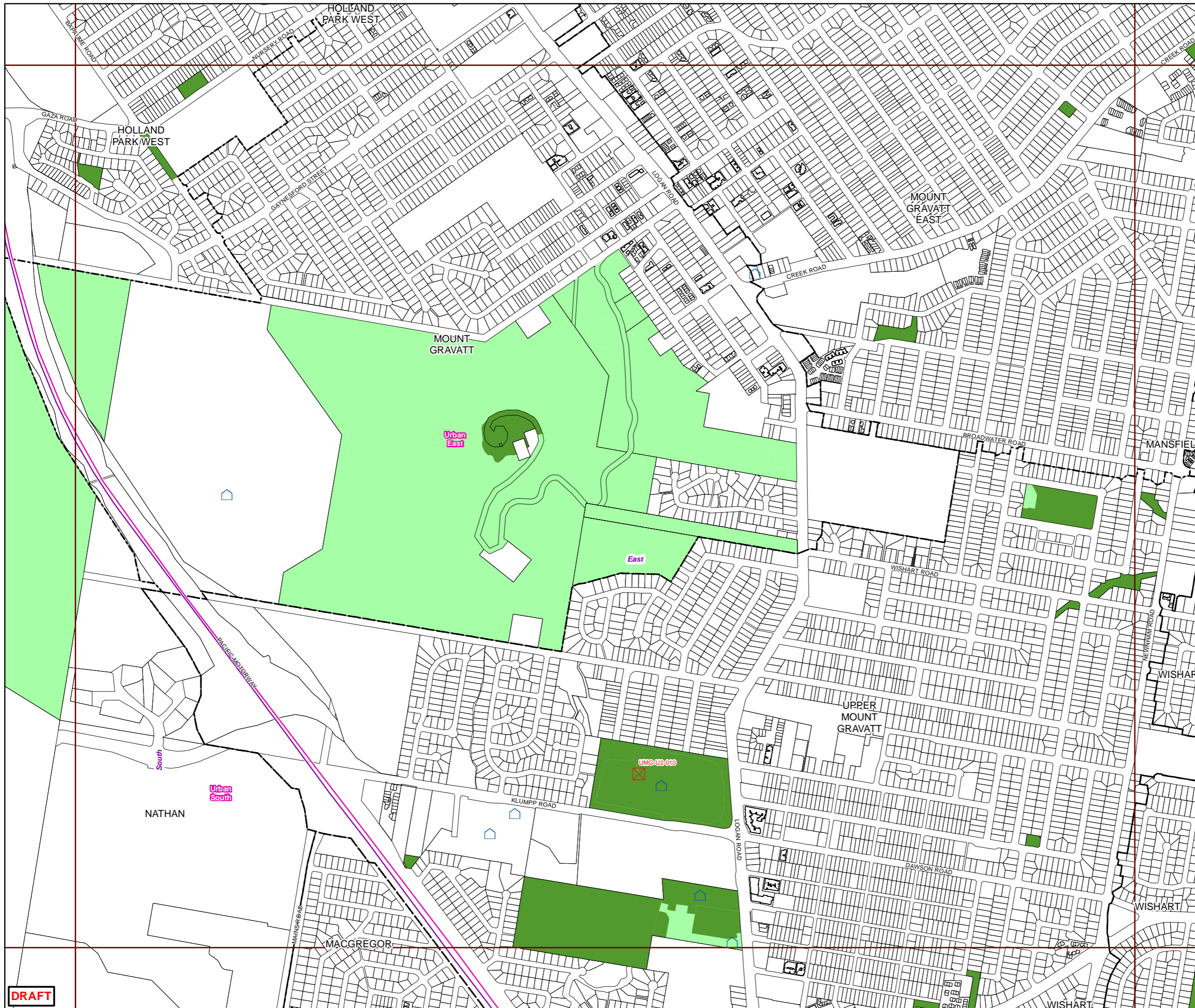
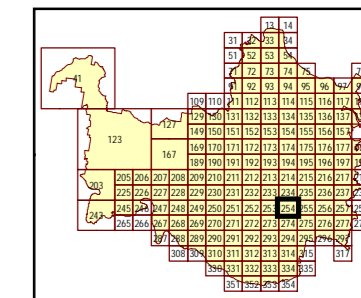
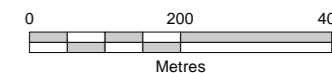
Based on Cadastral Data provided with the permission of the Department of Natural Resources and Mines.

While every care is taken to ensure the accuracy of this data, the Brisbane City Council and the copyright owners, in permitting the use of this data, make no representations or warranties about its accuracy, reliability, completeness or suitability for any particular purpose and disclaims all responsibility and all liability (including without limitation, liability in negligence) for all expenses, losses, damages (including indirect or consequential damage) and costs which you might incur as a result of the data being inaccurate or incomplete in any way and for any reason.

© The State of Queensland (Department of Natural Resources and Mines) (2017)
© Brisbane City Council (2017)

Projection: Map Grid of Australia, Zone 56
Horizontal Datum: Geocentric Datum of Australia 1994

Approximate Scale @ A3 1:10,000



DRAFT



BRISBANE CITY
City Plan
Local Government
Infrastructure Plan

Future infrastructure

- Community facility - specific location
- Community facility - indicative location
- Park acquisition - specific location
- Park acquisition - indicative location
- Park upgrade - specific location
- Park embellishment - specific location
- Corridor link park acquisition - specific location
- Corridor link park acquisition - indicative location

Existing infrastructure

- Community facility
 - Trunk park
 - Non-trunk park
- Boundaries**
- Suburb boundaries
 - Priority infrastructure area
 - Public Parks service catchments
 - Land for Community Facilities service catchments
 - Property boundaries
 - Individual network map boundaries
 - Waterways

NOTES

This map is notional only and should not be used for interpreting City Plan provisions relating to specific sites. To properly interpret the maps, the planning scheme must be referred to.

Not adopted by Council.

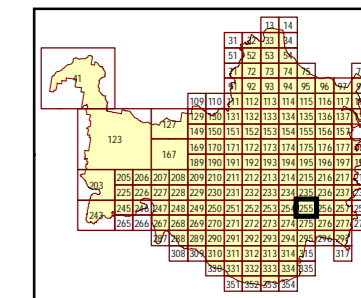
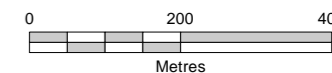
Based on Cadastral Data provided with the permission of the Department of Natural Resources and Mines.

While every care is taken to ensure the accuracy of this data, the Brisbane City Council and the copyright owners, in permitting the use of this data, make no representations or warranties about its accuracy, reliability, completeness or suitability for any particular purpose and disclaims all responsibility and all liability (including without limitation, liability in negligence) for all expenses, losses, damages (including indirect or consequential damage) and costs which you might incur as a result of the data being inaccurate or incomplete in any way and for any reason.

© The State of Queensland (Department of Natural Resources and Mines) (2017)
© Brisbane City Council (2017)

Projection: Map Grid of Australia, Zone 56
Horizontal Datum: Geocentric Datum of Australia 1994

Approximate Scale @ A3 1:10,000



Plans for Trunk Infrastructure
Public Parks &
Land for Community Facilities
Network Map PCF255



DRAFT



BRISBANE CITY
City Plan
Local Government
Infrastructure Plan

Future infrastructure

- Community facility - specific location
- Community facility - indicative location
- Park acquisition - specific location
- Park acquisition - indicative location
- Park upgrade - specific location
- Park embellishment - specific location
- Corridor link park acquisition - specific location
- Corridor link park acquisition - indicative location

Existing infrastructure

- Community facility
 - Trunk park
 - Non-trunk park
- Boundaries**
- Suburb boundaries
 - Priority infrastructure area
 - Public Parks service catchments
 - Land for Community Facilities service catchments
 - Property boundaries
 - Individual network map boundaries
 - Waterways

NOTES

This map is notional only and should not be used for interpreting City Plan provisions relating to specific sites. To properly interpret the maps, the planning scheme must be referred to.

Not adopted by Council.

Based on Cadastral Data provided with the permission of the Department of Natural Resources and Mines.

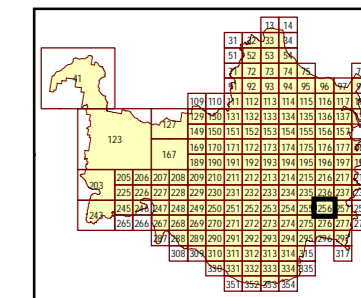
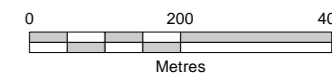
While every care is taken to ensure the accuracy of this data, the Brisbane City Council and the copyright owners, in permitting the use of this data, make no representations or warranties about its accuracy, reliability, completeness or suitability for any particular purpose and disclaims all responsibility and all liability (including without limitation, liability in negligence) for all expenses, losses, damages (including indirect or consequential damage) and costs which you might incur as a result of the data being inaccurate or incomplete in any way and for any reason.

© The State of Queensland (Department of Natural Resources and Mines) (2017)
© Brisbane City Council (2017)

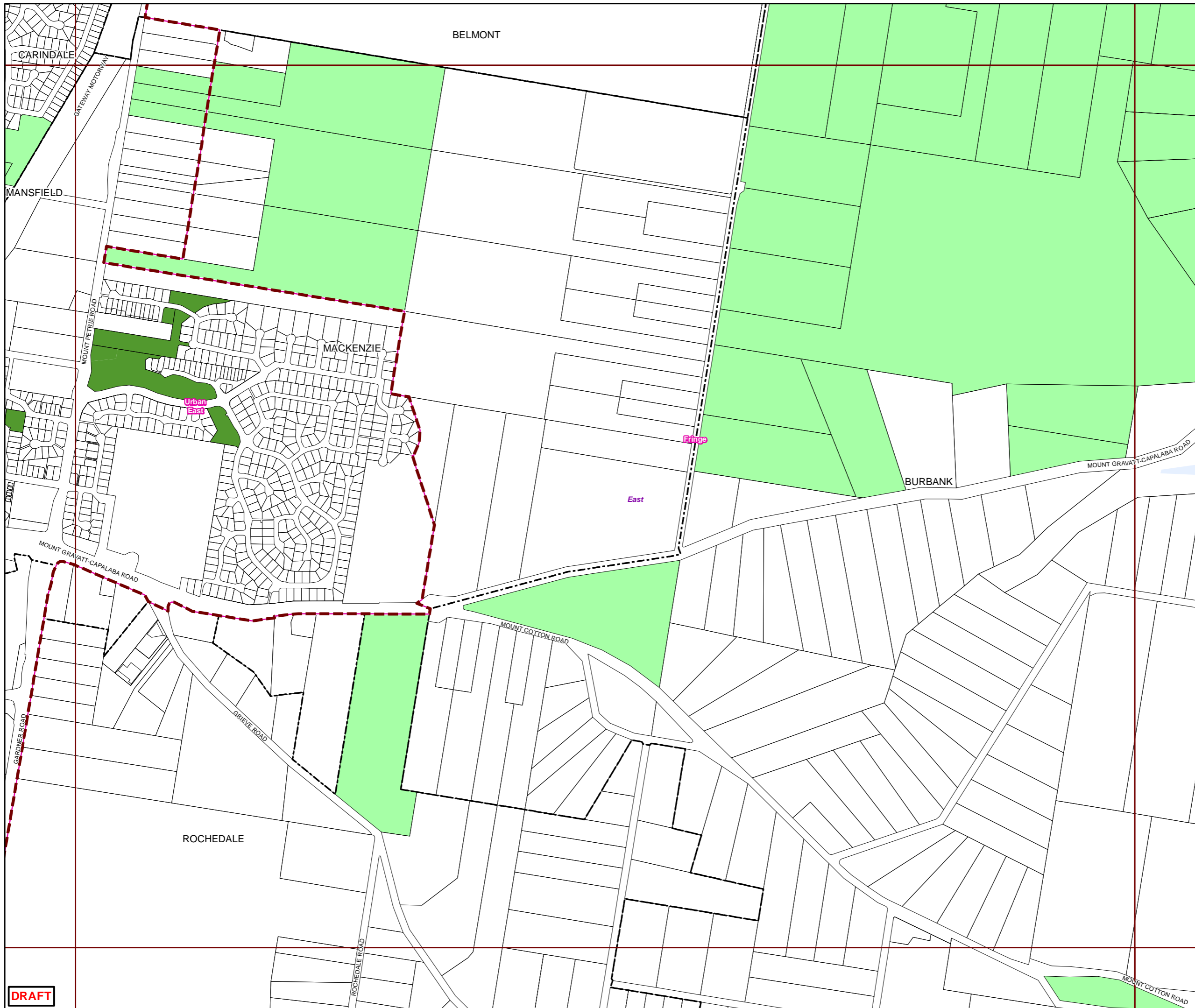


Projection: Map Grid of Australia, Zone 56
Horizontal Datum: Geocentric Datum of Australia 1994

Approximate Scale @ A3 1:10,000



Plans for Trunk Infrastructure
Public Parks &
Land for Community Facilities
Network Map PCF256



DRAFT



Future infrastructure

- Community facility - specific location
- Community facility - indicative location
- Park acquisition - specific location
- Park acquisition - indicative location
- Park upgrade - specific location
- Park embellishment - specific location
- Corridor link park acquisition - specific location
- Corridor link park acquisition - indicative location

Existing infrastructure

- Community facility
- Trunk park
- Non-trunk park

Boundaries

- Suburb boundaries
- Priority infrastructure area
- Public Parks service catchments
- Land for Community Facilities service catchments
- Property boundaries
- Individual network map boundaries
- Waterways

NOTES

This map is notional only and should not be used for interpreting City Plan provisions relating to specific sites. To properly interpret the maps, the planning scheme must be referred to.

Not adopted by Council.

Based on Cadastral Data provided with the permission of the Department of Natural Resources and Mines.

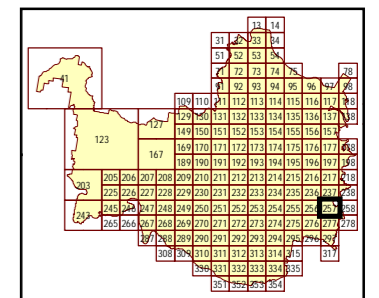
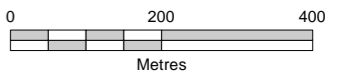
While every care is taken to ensure the accuracy of this data, the Brisbane City Council and the copyright owners, in permitting the use of this data, make no representations or warranties about its accuracy, reliability, completeness or suitability for any particular purpose and disclaims all responsibility and all liability (including without limitation, liability in negligence) for all expenses, losses, damages (including indirect or consequential damage) and costs which you might incur as a result of the data being inaccurate or incomplete in any way and for any reason.

© The State of Queensland (Department of Natural Resources and Mines) (2017)
© Brisbane City Council (2017)

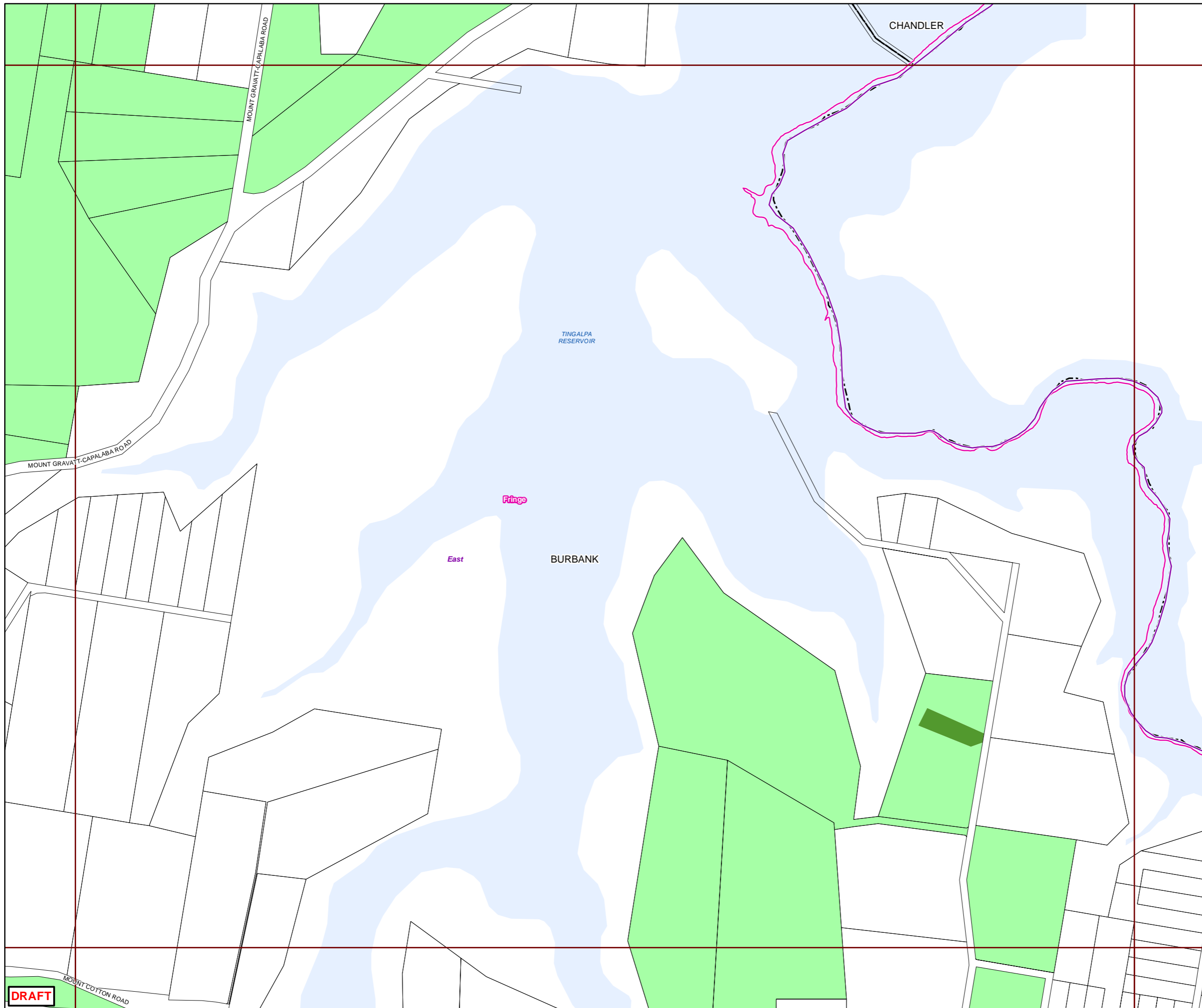


Projection: Map Grid of Australia, Zone 56
Horizontal Datum: Geocentric Datum of Australia 1994

Approximate Scale @ A3 1:10,000



Plans for Trunk Infrastructure
Public Parks &
Land for Community Facilities
Network Map PCF257



DRAFT



Future infrastructure

- Community facility - specific location
- Community facility - indicative location
- Park acquisition - specific location
- Park acquisition - indicative location
- Park upgrade - specific location
- Park embellishment - specific location
- Corridor link park acquisition - specific location
- Corridor link park acquisition - indicative location

Existing infrastructure

- Community facility
- Trunk park
- Non-trunk park

Boundaries

- Suburb boundaries
- Priority infrastructure area
- Public Parks service catchments
- Land for Community Facilities service catchments
- Property boundaries
- Individual network map boundaries
- Waterways

NOTES

This map is notional only and should not be used for interpreting City Plan provisions relating to specific sites. To properly interpret the maps, the planning scheme must be referred to.

Not adopted by Council.

Based on Cadastral Data provided with the permission of the Department of Natural Resources and Mines.

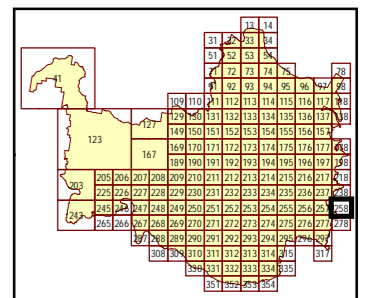
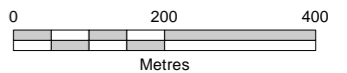
While every care is taken to ensure the accuracy of this data, the Brisbane City Council and the copyright owners, in permitting the use of this data, make no representations or warranties about its accuracy, reliability, completeness or suitability for any particular purpose and disclaims all responsibility and all liability (including without limitation, liability in negligence) for all expenses, losses, damages (including indirect or consequential damage) and costs which you might incur as a result of the data being inaccurate or incomplete in any way and for any reason.

© The State of Queensland (Department of Natural Resources and Mines) (2017)
© Brisbane City Council (2017)

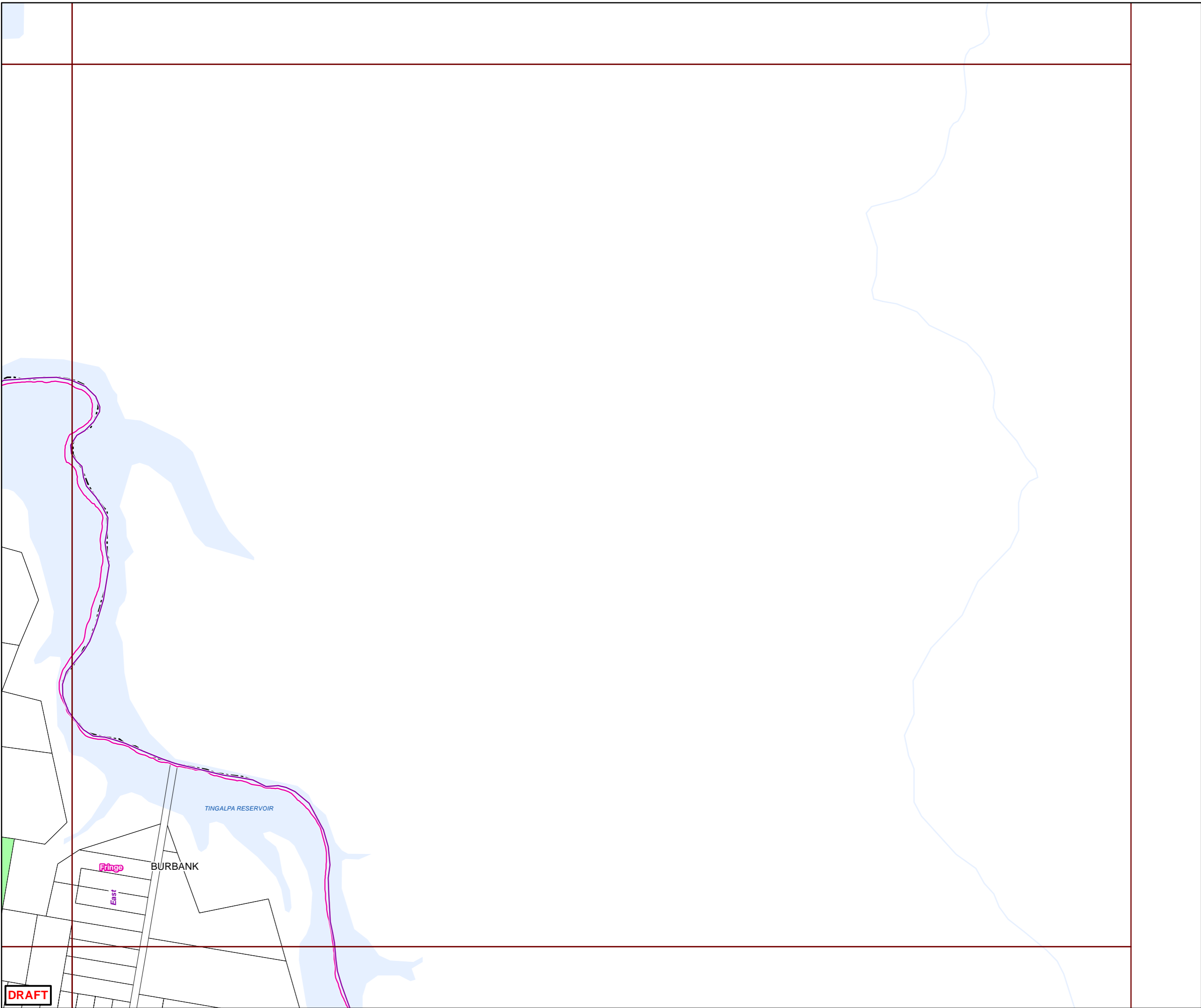


Projection: Map Grid of Australia, Zone 56
Horizontal Datum: Geocentric Datum of Australia 1994

Approximate Scale @ A3 1:10,000



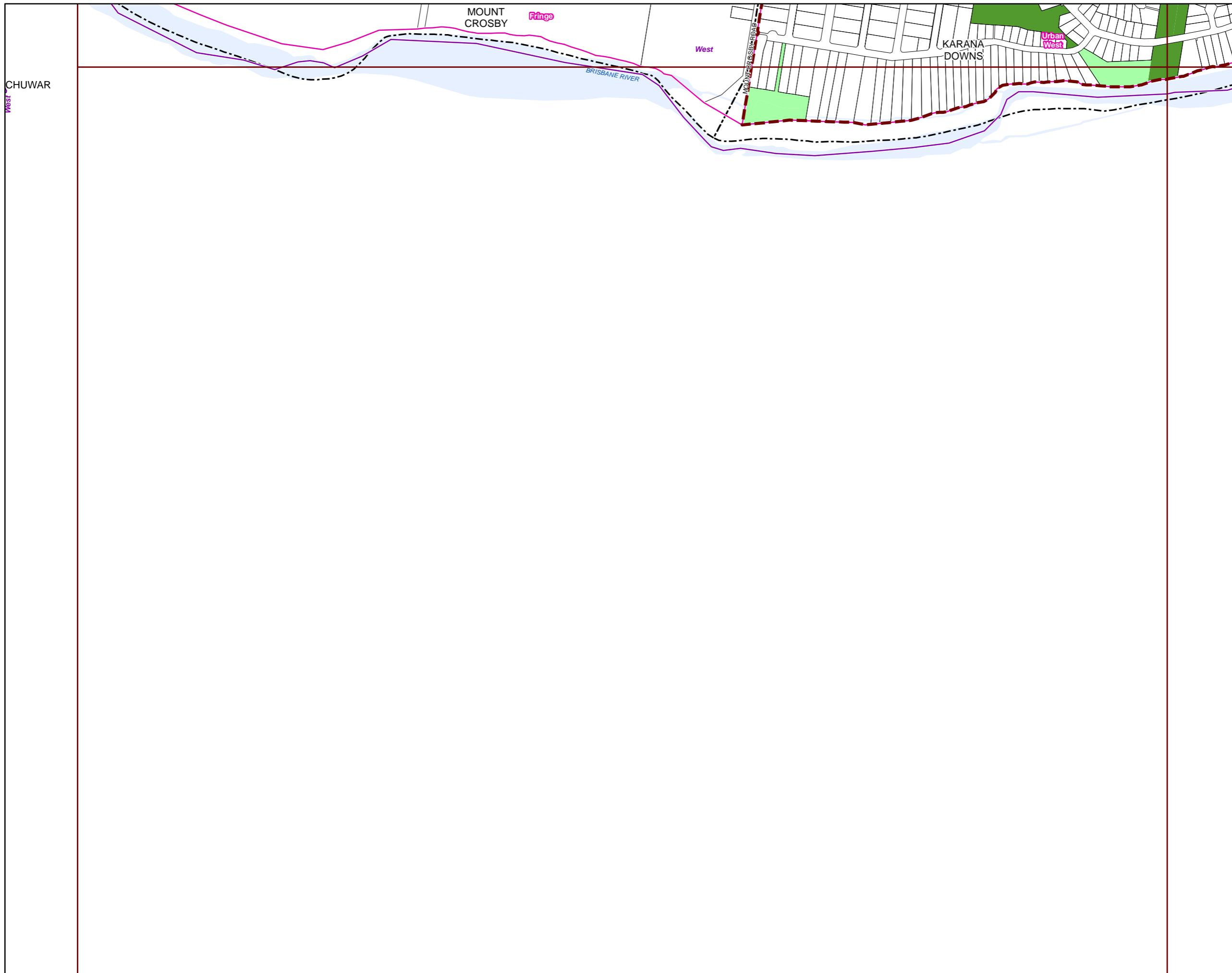
Plans for Trunk Infrastructure
Public Parks &
Land for Community Facilities
Network Map PCF254



DRAFT



BRISBANE CITY
City Plan
Local Government
Infrastructure Plan



Future infrastructure

- Community facility - specific location
- Community facility - indicative location
- Park acquisition - specific location
- Park acquisition - indicative location
- Park upgrade - specific location
- Park embellishment - specific location
- Corridor link park acquisition - specific location
- Corridor link park acquisition - indicative location

Existing infrastructure

- Community facility
- Trunk park
- Non-trunk park

Boundaries

- Suburb boundaries
- Priority infrastructure area
- Public Parks service catchments
- Land for Community Facilities service catchments
- Property boundaries
- Individual network map boundaries
- Waterways

NOTES

This map is notional only and should not be used for interpreting City Plan provisions relating to specific sites. To properly interpret the maps, the planning scheme must be referred to.

Not adopted by Council.

Based on Cadastral Data provided with the permission of the Department of Natural Resources and Mines.

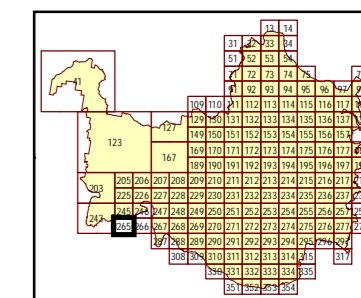
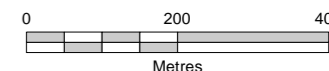
While every care is taken to ensure the accuracy of this data, the Brisbane City Council and the copyright owners, in permitting the use of this data, make no representations or warranties about its accuracy, reliability, completeness or suitability for any particular purpose and disclaims all responsibility and all liability (including without limitation, liability in negligence) for all expenses, losses, damages (including indirect or consequential damage) and costs which you might incur as a result of the data being inaccurate or incomplete in any way and for any reason.

© The State of Queensland (Department of Natural Resources and Mines) (2017)
© Brisbane City Council (2017)



Projection: Map Grid of Australia, Zone 56
Horizontal Datum: Geocentric Datum of Australia 1994

Approximate Scale @ A3 1:10,000



Plans for Trunk Infrastructure
Public Parks &
Land for Community Facilities
Network Map PCF265

DRAFT



BRISBANE CITY
City Plan
Local Government
Infrastructure Plan

Future infrastructure

- Community facility - specific location
- Community facility - indicative location
- Park acquisition - specific location
- Park acquisition - indicative location
- Park upgrade - specific location
- Park embellishment - specific location
- Corridor link park acquisition - specific location
- Corridor link park acquisition - indicative location

Existing infrastructure

- Community facility
- Trunk park
- Non-trunk park

Boundaries

- Suburb boundaries
- Priority infrastructure area
- Public Parks service catchments
- Land for Community Facilities service catchments
- Property boundaries
- Individual network map boundaries
- Waterways

NOTES

This map is notional only and should not be used for interpreting City Plan provisions relating to specific sites. To properly interpret the maps, the planning scheme must be referred to.

Not adopted by Council.

Based on Cadastral Data provided with the permission of the Department of Natural Resources and Mines.

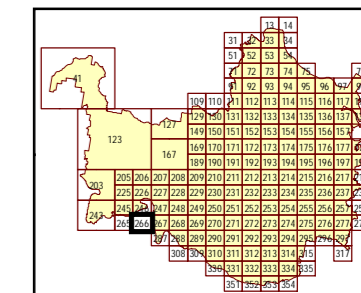
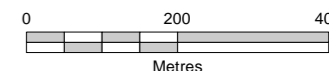
While every care is taken to ensure the accuracy of this data, the Brisbane City Council and the copyright owners, in permitting the use of this data, make no representations or warranties about its accuracy, reliability, completeness or suitability for any particular purpose and disclaims all responsibility and all liability (including without limitation, liability in negligence) for all expenses, losses, damages (including indirect or consequential damage) and costs which you might incur as a result of the data being inaccurate or incomplete in any way and for any reason.

© The State of Queensland (Department of Natural Resources and Mines) (2017)
© Brisbane City Council (2017)



Projection: Map Grid of Australia, Zone 56
Horizontal Datum: Geocentric Datum of Australia 1994

Approximate Scale @ A3 1:10,000



Plans for Trunk Infrastructure
Public Parks &
Land for Community Facilities
Network Map PCF266

DRAFT



Future infrastructure

- Community facility - specific location
- Community facility - indicative location
- Park acquisition - specific location
- Park acquisition - indicative location
- Park upgrade - specific location
- Park embellishment - specific location
- Corridor link park acquisition - specific location
- Corridor link park acquisition - indicative location

Existing infrastructure

- Community facility
- Trunk park
- Non-trunk park

Boundaries

- Suburb boundaries
- Priority infrastructure area
- Public Parks service catchments
- Land for Community Facilities service catchments
- Property boundaries
- Individual network map boundaries
- Waterways

NOTES

This map is notional only and should not be used for interpreting City Plan provisions relating to specific sites. To properly interpret the maps, the planning scheme must be referred to.

Not adopted by Council.

Based on Cadastral Data provided with the permission of the Department of Natural Resources and Mines.

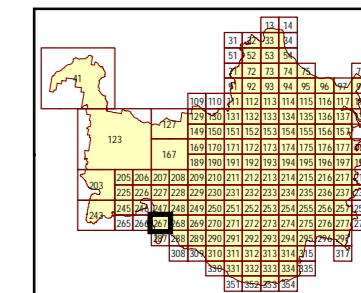
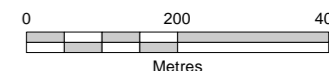
While every care is taken to ensure the accuracy of this data, the Brisbane City Council and the copyright owners, in permitting the use of this data, make no representations or warranties about its accuracy, reliability, completeness or suitability for any particular purpose and disclaims all responsibility and all liability (including without limitation, liability in negligence) for all expenses, losses, damages (including indirect or consequential damage) and costs which you might incur as a result of the data being inaccurate or incomplete in any way and for any reason.

© The State of Queensland (Department of Natural Resources and Mines) (2017)
© Brisbane City Council (2017)



Projection: Map Grid of Australia, Zone 56
Horizontal Datum: Geocentric Datum of Australia 1994

Approximate Scale @ A3 1:10,000



Plans for Trunk Infrastructure
Public Parks &
Land for Community Facilities
Network Map PCF267



DRAFT



BRISBANE CITY
City Plan
Local Government
Infrastructure Plan

Future infrastructure

- Community facility - specific location
- Community facility - indicative location
- Park acquisition - specific location
- Park acquisition - indicative location
- Park upgrade - specific location
- Park embellishment - specific location
- Corridor link park acquisition - specific location
- Corridor link park acquisition - indicative location

Existing infrastructure

- Community facility
 - Trunk park
 - Non-trunk park
- Boundaries**
- Suburb boundaries
 - Priority infrastructure area
 - Public Parks service catchments
 - Land for Community Facilities service catchments
 - Property boundaries
 - Individual network map boundaries
 - Waterways

NOTES

This map is notional only and should not be used for interpreting City Plan provisions relating to specific sites. To properly interpret the maps, the planning scheme must be referred to.

Not adopted by Council.

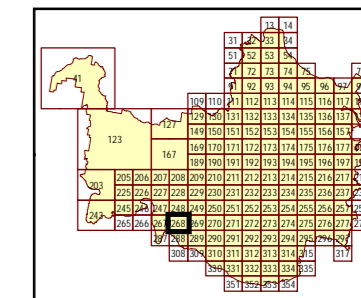
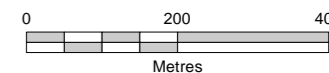
Based on Cadastral Data provided with the permission of the Department of Natural Resources and Mines.

While every care is taken to ensure the accuracy of this data, the Brisbane City Council and the copyright owners, in permitting the use of this data, make no representations or warranties about its accuracy, reliability, completeness or suitability for any particular purpose and disclaims all responsibility and all liability (including without limitation, liability in negligence) for all expenses, losses, damages (including indirect or consequential damage) and costs which you might incur as a result of the data being inaccurate or incomplete in any way and for any reason.

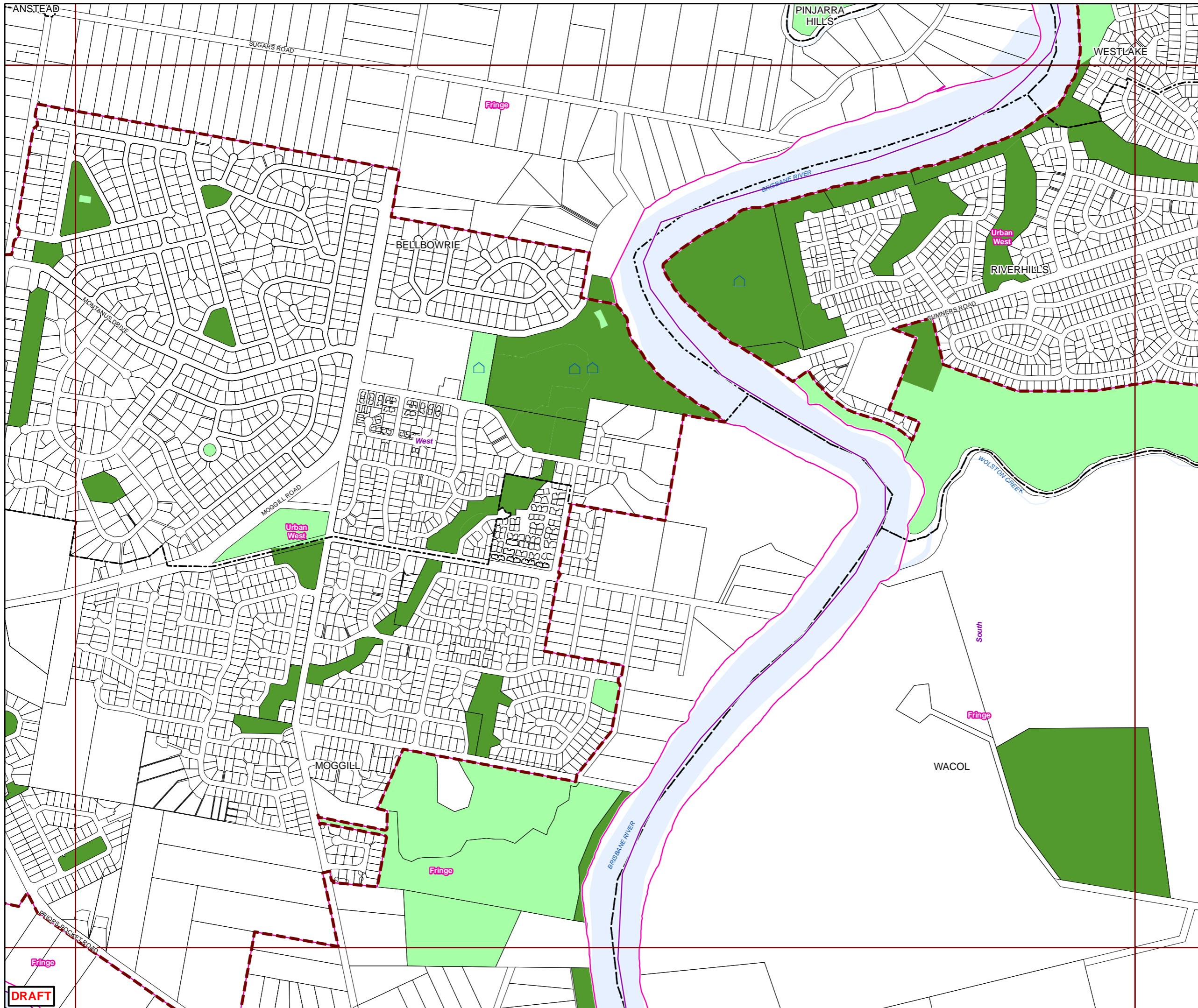
© The State of Queensland (Department of Natural Resources and Mines) (2017)
© Brisbane City Council (2017)

Projection: Map Grid of Australia, Zone 56
Horizontal Datum: Geocentric Datum of Australia 1994

Approximate Scale @ A3 1:10,000



Plans for Trunk Infrastructure
Public Parks &
Land for Community Facilities
Network Map PCF268





BRISBANE CITY
City Plan
Local Government
Infrastructure Plan

Future infrastructure

- Community facility - specific location
- Community facility - indicative location
- Park acquisition - specific location
- Park acquisition - indicative location
- Park upgrade - specific location
- Park embellishment - specific location
- Corridor link park acquisition - specific location
- Corridor link park acquisition - indicative location

Existing infrastructure

- Community facility
 - Trunk park
 - Non-trunk park
- Boundaries**
- Suburb boundaries
 - Priority infrastructure area
 - Public Parks service catchments
 - Land for Community Facilities service catchments
 - Property boundaries
 - Individual network map boundaries
 - Waterways

NOTES

This map is notional only and should not be used for interpreting City Plan provisions relating to specific sites. To properly interpret the maps, the planning scheme must be referred to.

Not adopted by Council.

Based on Cadastral Data provided with the permission of the Department of Natural Resources and Mines.

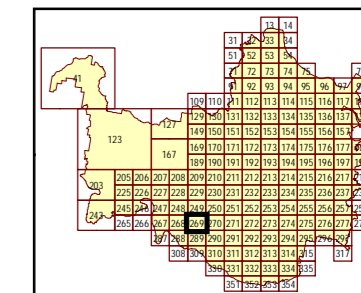
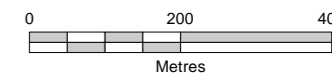
While every care is taken to ensure the accuracy of this data, the Brisbane City Council and the copyright owners, in permitting the use of this data, make no representations or warranties about its accuracy, reliability, completeness or suitability for any particular purpose and disclaims all responsibility and all liability (including without limitation, liability in negligence) for all expenses, losses, damages (including indirect or consequential damage) and costs which you might incur as a result of the data being inaccurate or incomplete in any way and for any reason.

© The State of Queensland (Department of Natural Resources and Mines) (2017)
© Brisbane City Council (2017)

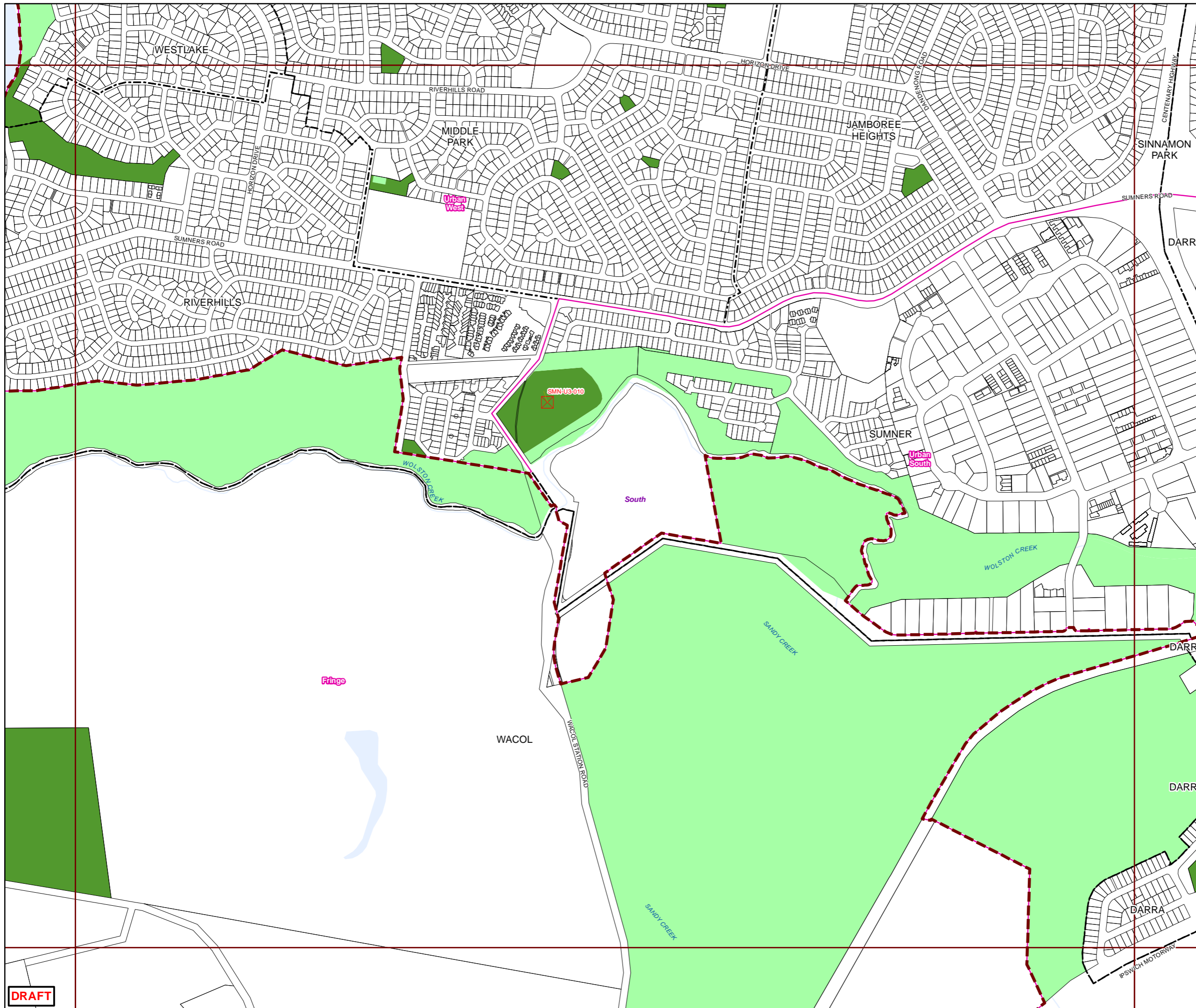


Projection: Map Grid of Australia, Zone 56
Horizontal Datum: Geocentric Datum of Australia 1994

Approximate Scale @ A3 1:10,000



Plans for Trunk Infrastructure
Public Parks &
Land for Community Facilities
Network Map PCF269



DRAFT



BRISBANE CITY
City Plan
Local Government
Infrastructure Plan

Future infrastructure

- Community facility - specific location
- Community facility - indicative location
- Park acquisition - specific location
- Park acquisition - indicative location
- Park upgrade - specific location
- Park embellishment - specific location
- Corridor link park acquisition - specific location
- Corridor link park acquisition - indicative location

Existing infrastructure

- Community facility
- Trunk park
- Non-trunk park

Boundaries

- Suburb boundaries
- Priority infrastructure area
- Public Parks service catchments
- Land for Community Facilities service catchments
- Property boundaries
- Individual network map boundaries
- Waterways

NOTES

This map is notional only and should not be used for interpreting City Plan provisions relating to specific sites. To properly interpret the maps, the planning scheme must be referred to.

Not adopted by Council.

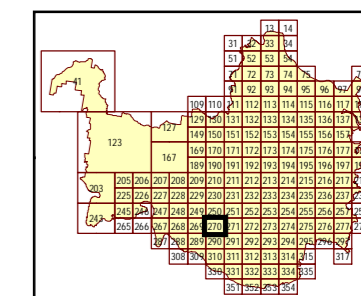
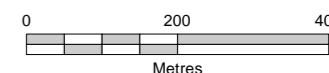
Based on Cadastral Data provided with the permission of the Department of Natural Resources and Mines.

While every care is taken to ensure the accuracy of this data, the Brisbane City Council and the copyright owners, in permitting the use of this data, make no representations or warranties about its accuracy, reliability, completeness or suitability for any particular purpose and disclaims all responsibility and all liability (including without limitation, liability in negligence) for all expenses, losses, damages (including indirect or consequential damage) and costs which you might incur as a result of the data being inaccurate or incomplete in any way and for any reason.

© The State of Queensland (Department of Natural Resources and Mines) (2017)
© Brisbane City Council (2017)

Projection: Map Grid of Australia, Zone 56
Horizontal Datum: Geocentric Datum of Australia 1994

Approximate Scale @ A3 1:10,000



Plans for Trunk Infrastructure
Public Parks &
Land for Community Facilities
Network Map PCF270



DRAFT



Future infrastructure

- Community facility - specific location
- Community facility - indicative location
- Park acquisition - specific location
- Park acquisition - indicative location
- Park upgrade - specific location
- Park embellishment - specific location
- Corridor link park acquisition - specific location
- Corridor link park acquisition - indicative location

Existing infrastructure

- Community facility
 - Trunk park
 - Non-trunk park
- Boundaries**
- Suburb boundaries
 - Priority infrastructure area
 - Public Parks service catchments
 - Land for Community Facilities service catchments
 - Property boundaries
 - Individual network map boundaries
 - Waterways

NOTES

This map is notional only and should not be used for interpreting City Plan provisions relating to specific sites. To properly interpret the maps, the planning scheme must be referred to.

Not adopted by Council.

Based on Cadastral Data provided with the permission of the Department of Natural Resources and Mines.

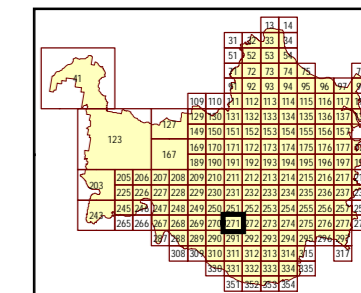
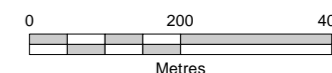
While every care is taken to ensure the accuracy of this data, the Brisbane City Council and the copyright owners, in permitting the use of this data, make no representations or warranties about its accuracy, reliability, completeness or suitability for any particular purpose and disclaims all responsibility and all liability (including without limitation, liability in negligence) for all expenses, losses, damages (including indirect or consequential damage) and costs which you might incur as a result of the data being inaccurate or incomplete in any way and for any reason.

© The State of Queensland (Department of Natural Resources and Mines) (2017)
© Brisbane City Council (2017)

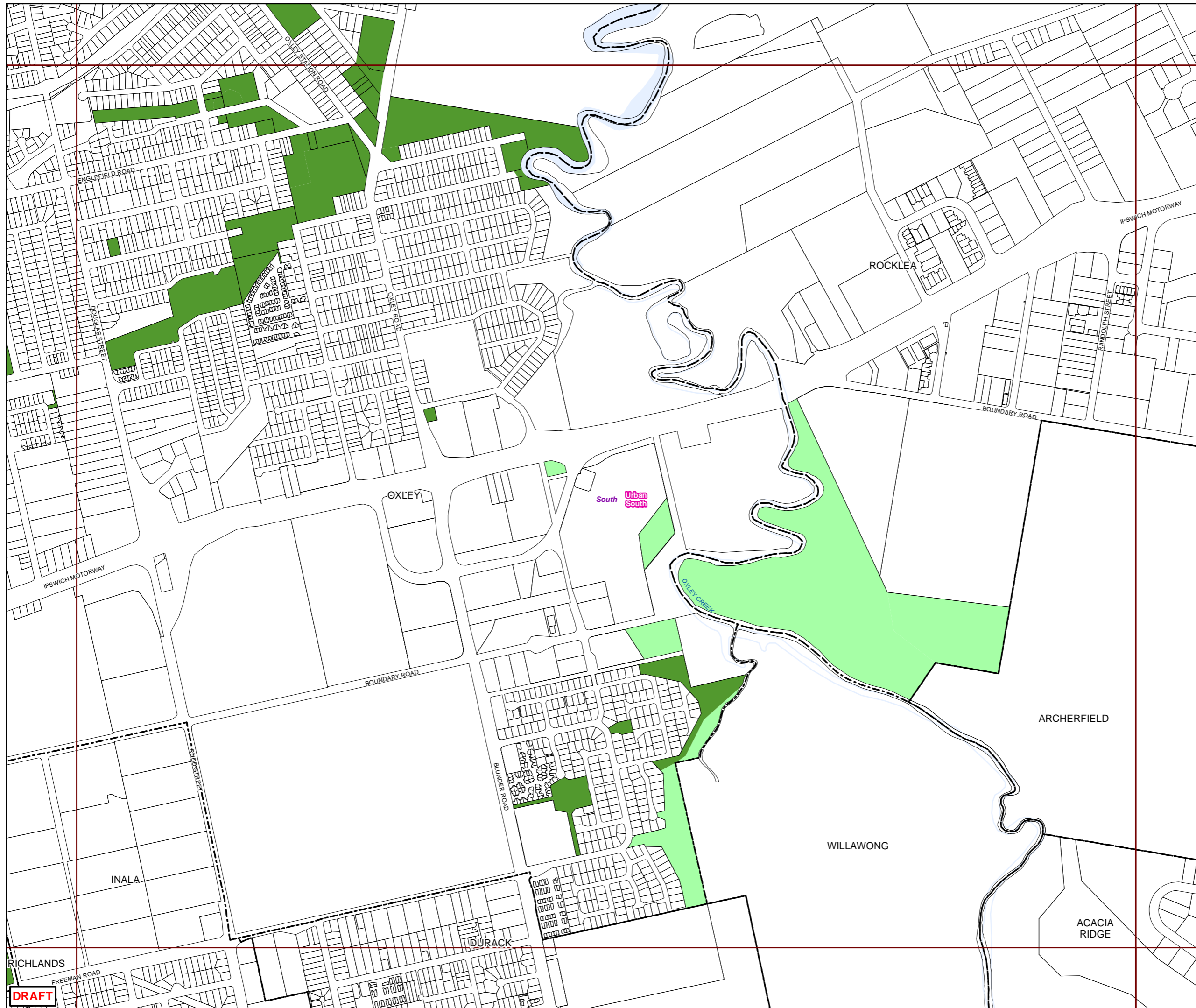


Projection: Map Grid of Australia, Zone 56
Horizontal Datum: Geocentric Datum of Australia 1994

Approximate Scale @ A3 1:10,000



Plans for Trunk Infrastructure
Public Parks &
Land for Community Facilities
Network Map PCF271



DRAFT



BRISBANE CITY
City Plan
Local Government
Infrastructure Plan

Future infrastructure

- Community facility - specific location
- Community facility - indicative location
- Park acquisition - specific location
- Park acquisition - indicative location
- Park upgrade - specific location
- Park embellishment - specific location
- Corridor link park acquisition - specific location
- Corridor link park acquisition - indicative location

Existing infrastructure

- Community facility
- Trunk park
- Non-trunk park

Boundaries

- Suburb boundaries
- Priority infrastructure area
- Public Parks service catchments
- Land for Community Facilities service catchments
- Property boundaries
- Individual network map boundaries
- Waterways

NOTES

This map is notional only and should not be used for interpreting City Plan provisions relating to specific sites. To properly interpret the maps, the planning scheme must be referred to.

Not adopted by Council.

Based on Cadastral Data provided with the permission of the Department of Natural Resources and Mines.

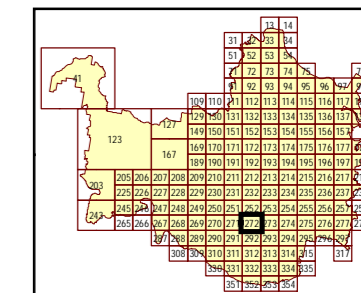
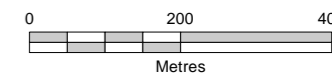
While every care is taken to ensure the accuracy of this data, the Brisbane City Council and the copyright owners, in permitting the use of this data, make no representations or warranties about its accuracy, reliability, completeness or suitability for any particular purpose and disclaims all responsibility and all liability (including without limitation, liability in negligence) for all expenses, losses, damages (including indirect or consequential damage) and costs which you might incur as a result of the data being inaccurate or incomplete in any way and for any reason.

© The State of Queensland (Department of Natural Resources and Mines) (2017)
© Brisbane City Council (2017)



Projection: Map Grid of Australia, Zone 56
Horizontal Datum: Geocentric Datum of Australia 1994

Approximate Scale @ A3 1:10,000



Plans for Trunk Infrastructure
Public Parks &
Land for Community Facilities
Network Map PCF272



DRAFT



Future infrastructure

- Community facility - specific location
- Community facility - indicative location
- Park acquisition - specific location
- Park acquisition - indicative location
- Park upgrade - specific location
- Park embellishment - specific location
- Corridor link park acquisition - specific location
- Corridor link park acquisition - indicative location

Existing infrastructure

- Community facility
 - Trunk park
 - Non-trunk park
- Boundaries**
- Suburb boundaries
 - Priority infrastructure area
 - Public Parks service catchments
 - Land for Community Facilities service catchments
 - Property boundaries
 - Individual network map boundaries
 - Waterways

NOTES

This map is notional only and should not be used for interpreting City Plan provisions relating to specific sites. To properly interpret the maps, the planning scheme must be referred to.

Not adopted by Council.

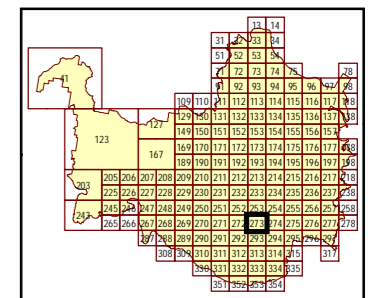
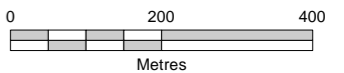
Based on Cadastral Data provided with the permission of the Department of Natural Resources and Mines.

While every care is taken to ensure the accuracy of this data, the Brisbane City Council and the copyright owners, in permitting the use of this data, make no representations or warranties about its accuracy, reliability, completeness or suitability for any particular purpose and disclaims all responsibility and all liability (including without limitation, liability in negligence) for all expenses, losses, damages (including indirect or consequential damage) and costs which you might incur as a result of the data being inaccurate or incomplete in any way and for any reason.

© The State of Queensland (Department of Natural Resources and Mines) (2017)
© Brisbane City Council (2017)

Projection: Map Grid of Australia, Zone 56
Horizontal Datum: Geocentric Datum of Australia 1994

Approximate Scale @ A3 1:10,000



Plans for Trunk Infrastructure
Public Parks &
Land for Community Facilities
Network Map PCF273



DRAFT



BRISBANE CITY
City Plan
Local Government
Infrastructure Plan

Future infrastructure

- Community facility - specific location
- Community facility - indicative location
- Park acquisition - specific location
- Park acquisition - indicative location
- Park upgrade - specific location
- Park embellishment - specific location
- Corridor link park acquisition - specific location
- Corridor link park acquisition - indicative location

Existing infrastructure

- Community facility
- Trunk park
- Non-trunk park

Boundaries

- Suburb boundaries
- Priority infrastructure area
- Public Parks service catchments
- Land for Community Facilities service catchments
- Property boundaries
- Individual network map boundaries
- Waterways

NOTES

This map is notional only and should not be used for interpreting City Plan provisions relating to specific sites. To properly interpret the maps, the planning scheme must be referred to.

Not adopted by Council.

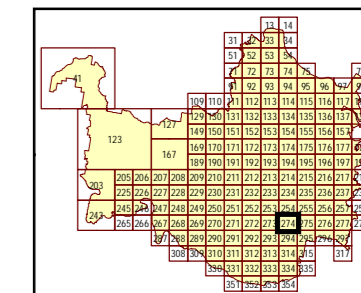
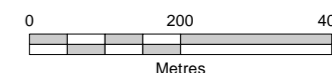
Based on Cadastral Data provided with the permission of the Department of Natural Resources and Mines.

While every care is taken to ensure the accuracy of this data, the Brisbane City Council and the copyright owners, in permitting the use of this data, make no representations or warranties about its accuracy, reliability, completeness or suitability for any particular purpose and disclaims all responsibility and all liability (including without limitation, liability in negligence) for all expenses, losses, damages (including indirect or consequential damage) and costs which you might incur as a result of the data being inaccurate or incomplete in any way and for any reason.

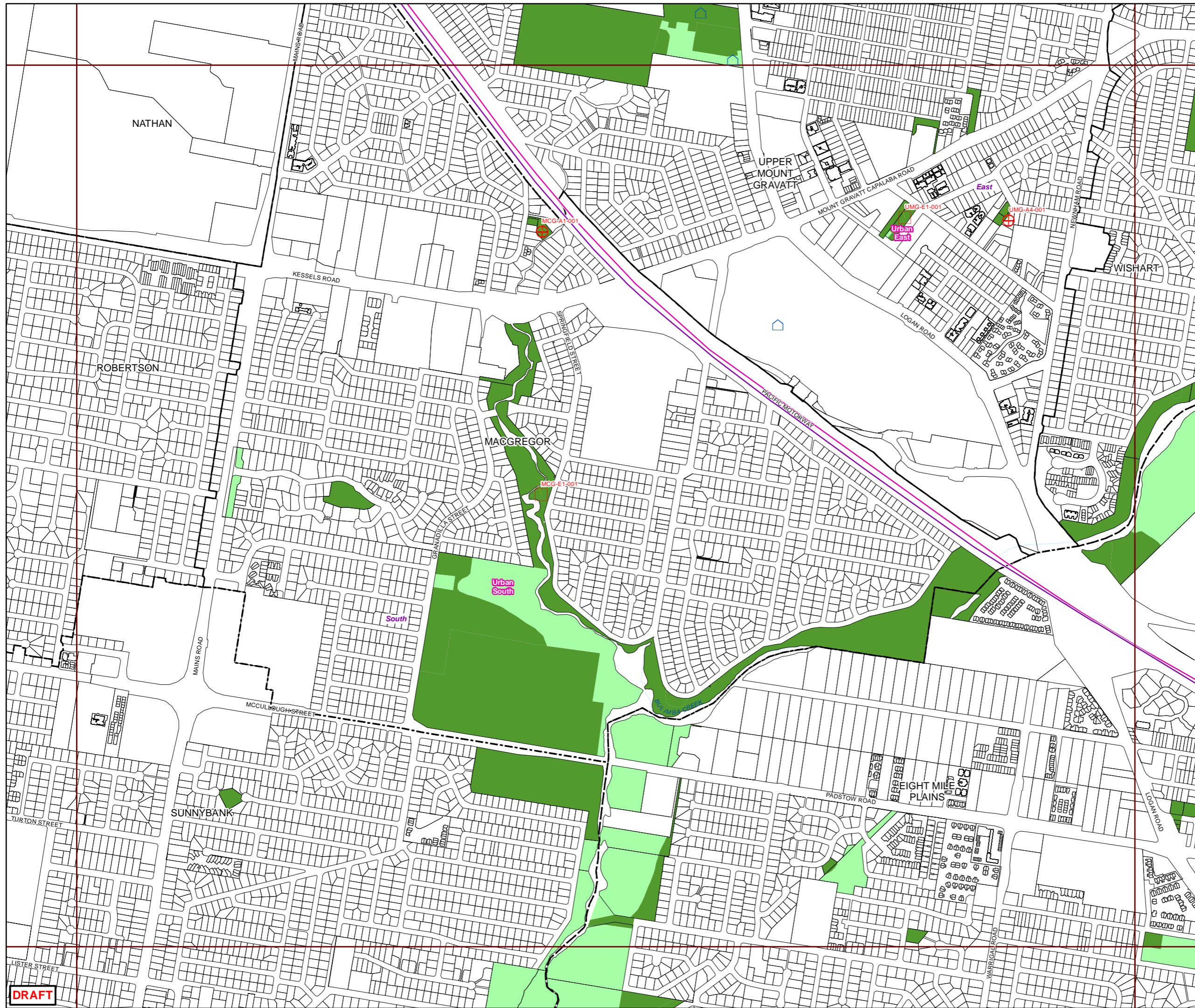
© The State of Queensland (Department of Natural Resources and Mines) (2017)
© Brisbane City Council (2017)

Projection: Map Grid of Australia, Zone 56
Horizontal Datum: Geocentric Datum of Australia 1994

Approximate Scale @ A3 1:10,000



Plans for Trunk Infrastructure
Public Parks &
Land for Community Facilities
Network Map PCF274



DRAFT



Future infrastructure

- Community facility - specific location
- Community facility - indicative location
- Park acquisition - specific location
- Park acquisition - indicative location
- Park upgrade - specific location
- Park embellishment - specific location
- Corridor link park acquisition - specific location
- Corridor link park acquisition - indicative location

Existing infrastructure

- Community facility
- Trunk park
- Non-trunk park

Boundaries

- Suburb boundaries
- Priority infrastructure area
- Public Parks service catchments
- Land for Community Facilities service catchments
- Property boundaries
- Individual network map boundaries
- Waterways

NOTES

This map is notional only and should not be used for interpreting City Plan provisions relating to specific sites. To properly interpret the maps, the planning scheme must be referred to.

Not adopted by Council.

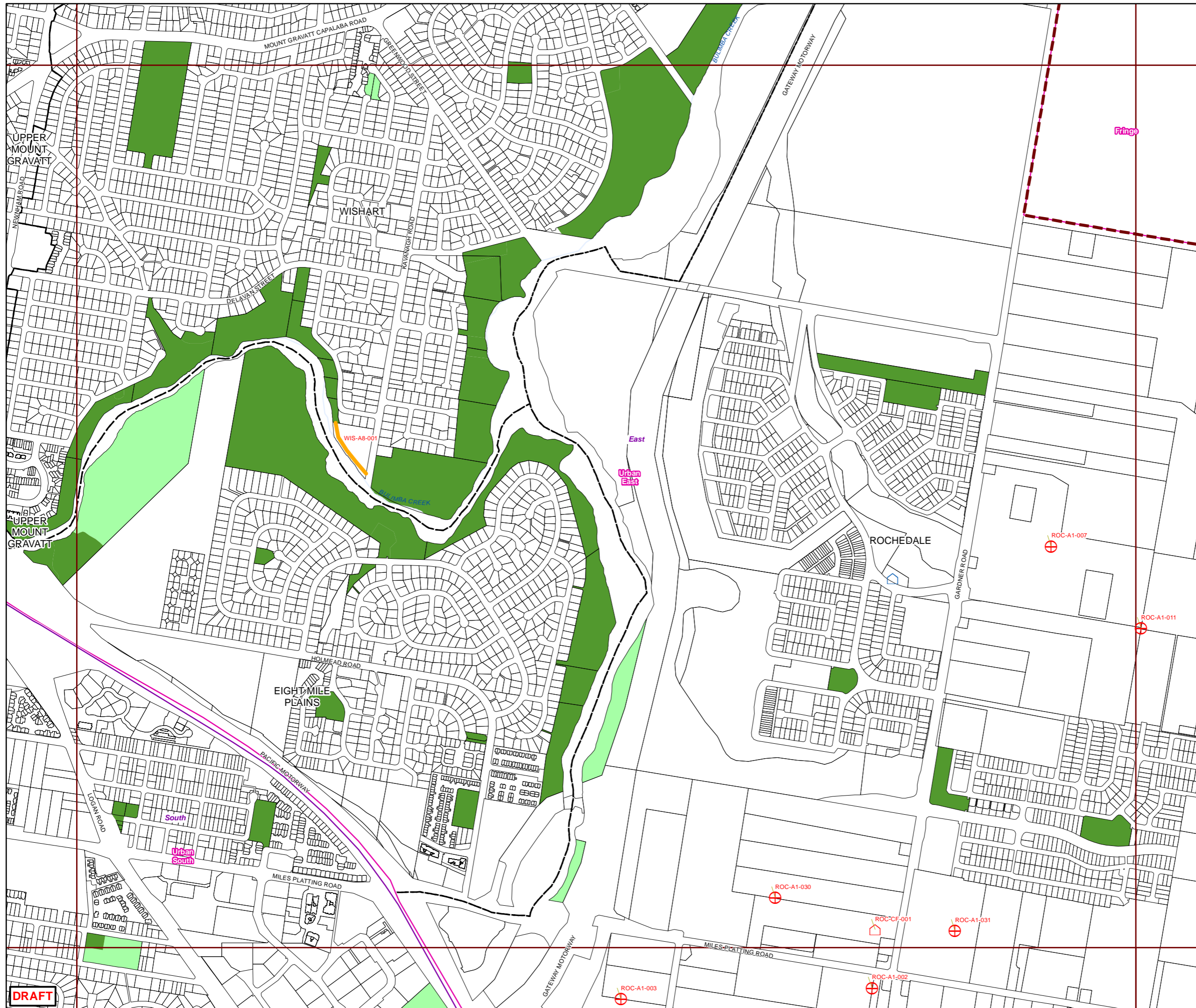
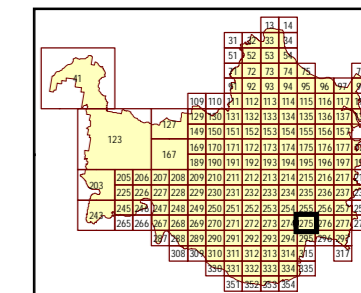
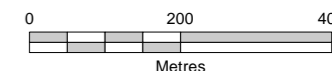
Based on Cadastral Data provided with the permission of the Department of Natural Resources and Mines.

While every care is taken to ensure the accuracy of this data, the Brisbane City Council and the copyright owners, in permitting the use of this data, make no representations or warranties about its accuracy, reliability, completeness or suitability for any particular purpose and disclaims all responsibility and all liability (including without limitation, liability in negligence) for all expenses, losses, damages (including indirect or consequential damage) and costs which you might incur as a result of the data being inaccurate or incomplete in any way and for any reason.

© The State of Queensland (Department of Natural Resources and Mines) (2017)
© Brisbane City Council (2017)

Projection: Map Grid of Australia, Zone 56
Horizontal Datum: Geocentric Datum of Australia 1994

Approximate Scale @ A3 1:10,000



DRAFT



Future infrastructure

- Community facility - specific location
- Community facility - indicative location
- Park acquisition - specific location
- Park acquisition - indicative location
- Park upgrade - specific location
- Park embellishment - specific location
- Corridor link park acquisition - specific location
- Corridor link park acquisition - indicative location

Existing infrastructure

- Community facility
- Trunk park
- Non-trunk park
- Suburb boundaries
- Priority infrastructure area
- Public Parks service catchments
- Land for Community Facilities service catchments
- Property boundaries
- Individual network map boundaries
- Waterways

NOTES

This map is notional only and should not be used for interpreting City Plan provisions relating to specific sites. To properly interpret the maps, the planning scheme must be referred to.

Not adopted by Council.

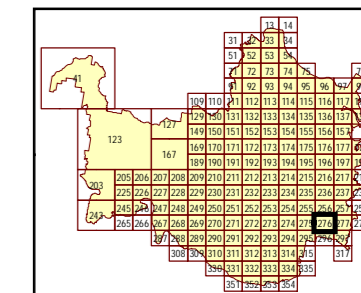
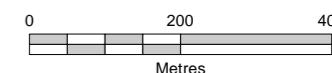
Based on Cadastral Data provided with the permission of the Department of Natural Resources and Mines.

While every care is taken to ensure the accuracy of this data, the Brisbane City Council and the copyright owners, in permitting the use of this data, make no representations or warranties about its accuracy, reliability, completeness or suitability for any particular purpose and disclaims all responsibility and all liability (including without limitation, liability in negligence) for all expenses, losses, damages (including indirect or consequential damage) and costs which you might incur as a result of the data being inaccurate or incomplete in any way and for any reason.

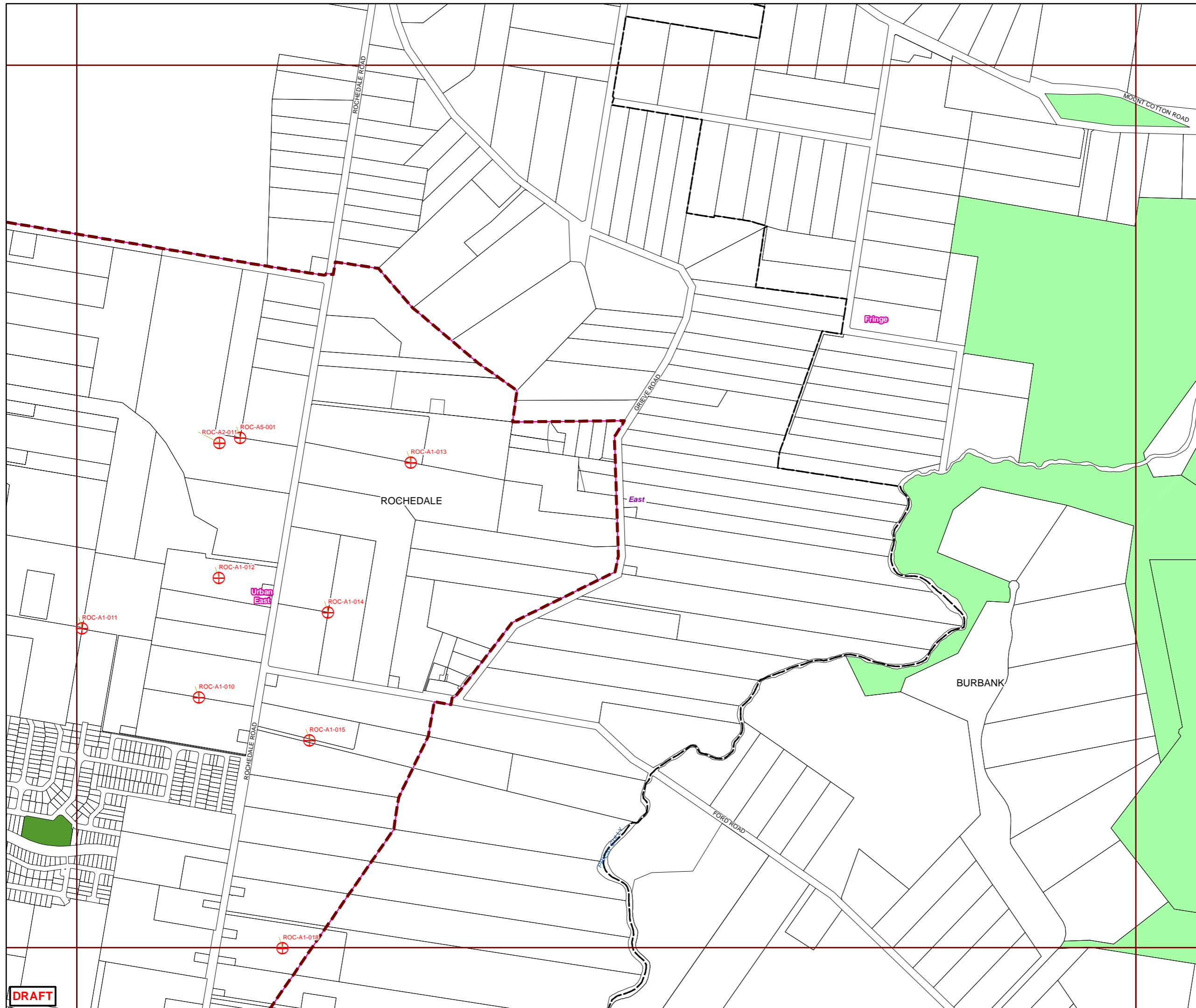
© The State of Queensland (Department of Natural Resources and Mines) (2017)
© Brisbane City Council (2017)

Projection: Map Grid of Australia, Zone 56
Horizontal Datum: Geocentric Datum of Australia 1994

Approximate Scale @ A3 1:10,000



Plans for Trunk Infrastructure
Public Parks &
Land for Community Facilities
Network Map PCF276





BRISBANE CITY
City Plan
Local Government
Infrastructure Plan

Future infrastructure

- Community facility - specific location
- Community facility - indicative location
- Park acquisition - specific location
- Park acquisition - indicative location
- Park upgrade - specific location
- Park embellishment - specific location
- Corridor link park acquisition - specific location
- Corridor link park acquisition - indicative location

Existing infrastructure

- Community facility
- Trunk park
- Non-trunk park

Boundaries

- Suburb boundaries
- Priority infrastructure area
- Public Parks service catchments
- Land for Community Facilities service catchments
- Property boundaries
- Individual network map boundaries
- Waterways

NOTES

This map is notional only and should not be used for interpreting City Plan provisions relating to specific sites. To properly interpret the maps, the planning scheme must be referred to.

Not adopted by Council.

Based on Cadastral Data provided with the permission of the Department of Natural Resources and Mines.

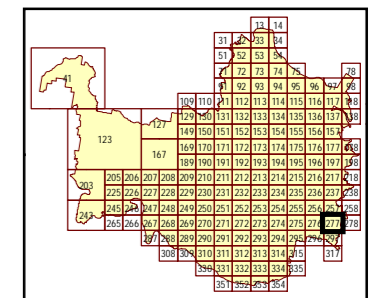
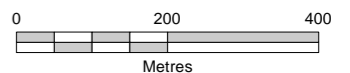
While every care is taken to ensure the accuracy of this data, the Brisbane City Council and the copyright owners, in permitting the use of this data, make no representations or warranties about its accuracy, reliability, completeness or suitability for any particular purpose and disclaims all responsibility and all liability (including without limitation, liability in negligence) for all expenses, losses, damages (including indirect or consequential damage) and costs which you might incur as a result of the data being inaccurate or incomplete in any way and for any reason.

© The State of Queensland (Department of Natural Resources and Mines) (2017)
© Brisbane City Council (2017)

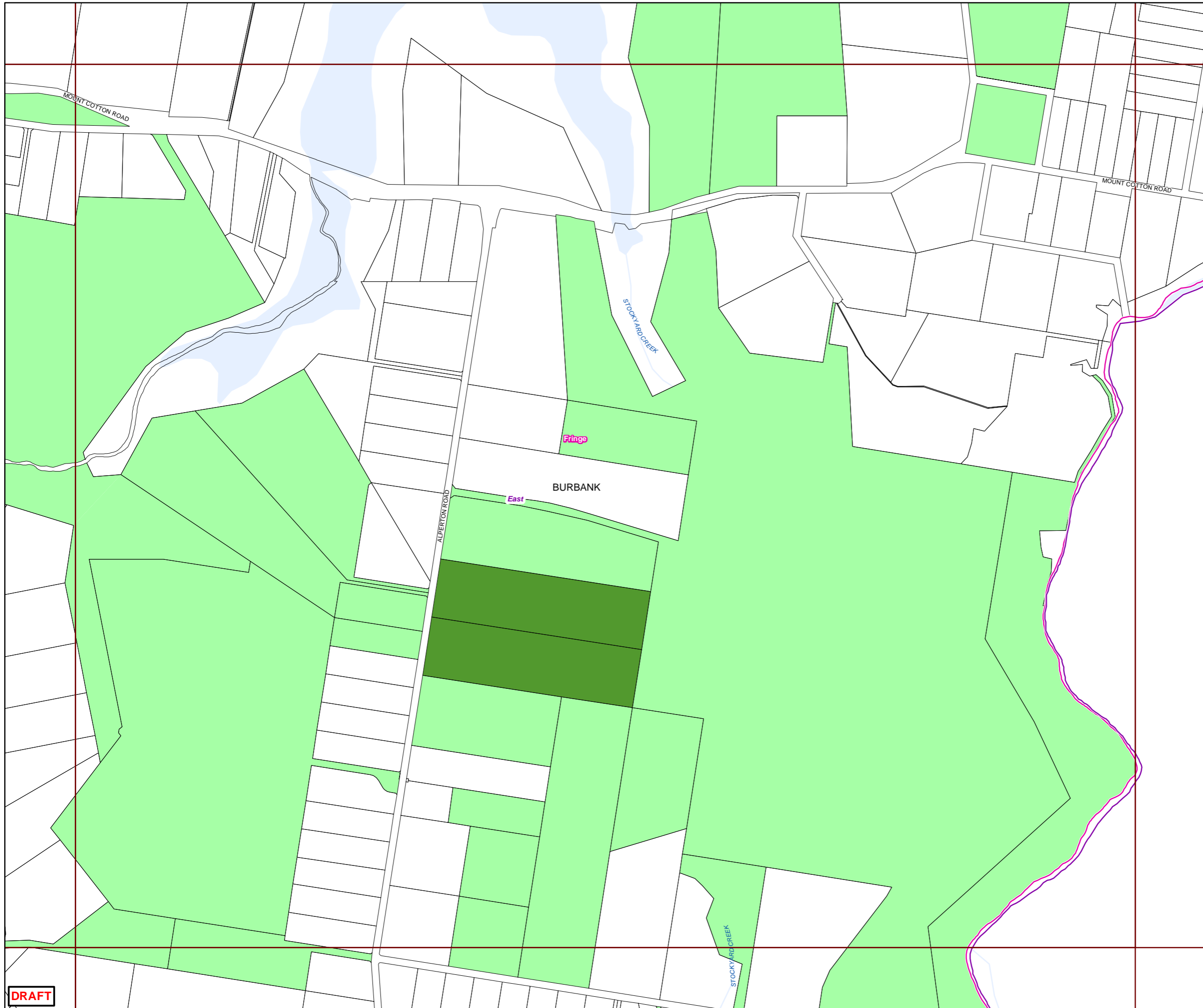


Projection: Map Grid of Australia, Zone 56
Horizontal Datum: Geocentric Datum of Australia 1994

Approximate Scale @ A3 1:10,000



Plans for Trunk Infrastructure
Public Parks &
Land for Community Facilities
Network Map PCF277



DRAFT



Future infrastructure

- Community facility - specific location
- Community facility - indicative location
- Park acquisition - specific location
- Park acquisition - indicative location
- Park upgrade - specific location
- Park embellishment - specific location
- Corridor link park acquisition - specific location
- Corridor link park acquisition - indicative location

Existing infrastructure

- Community facility
- Trunk park
- Non-trunk park

Boundaries

- Suburb boundaries
- Priority infrastructure area
- Public Parks service catchments
- Land for Community Facilities service catchments
- Property boundaries
- Individual network map boundaries
- Waterways

NOTES

This map is notional only and should not be used for interpreting City Plan provisions relating to specific sites. To properly interpret the maps, the planning scheme must be referred to.

Not adopted by Council.

Based on Cadastral Data provided with the permission of the Department of Natural Resources and Mines.

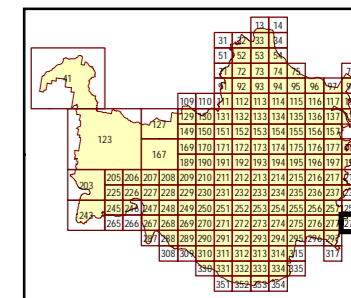
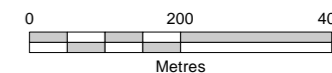
While every care is taken to ensure the accuracy of this data, the Brisbane City Council and the copyright owners, in permitting the use of this data, make no representations or warranties about its accuracy, reliability, completeness or suitability for any particular purpose and disclaims all responsibility and all liability (including without limitation, liability in negligence) for all expenses, losses, damages (including indirect or consequential damage) and costs which you might incur as a result of the data being inaccurate or incomplete in any way and for any reason.

© The State of Queensland (Department of Natural Resources and Mines) (2017)
© Brisbane City Council (2017)

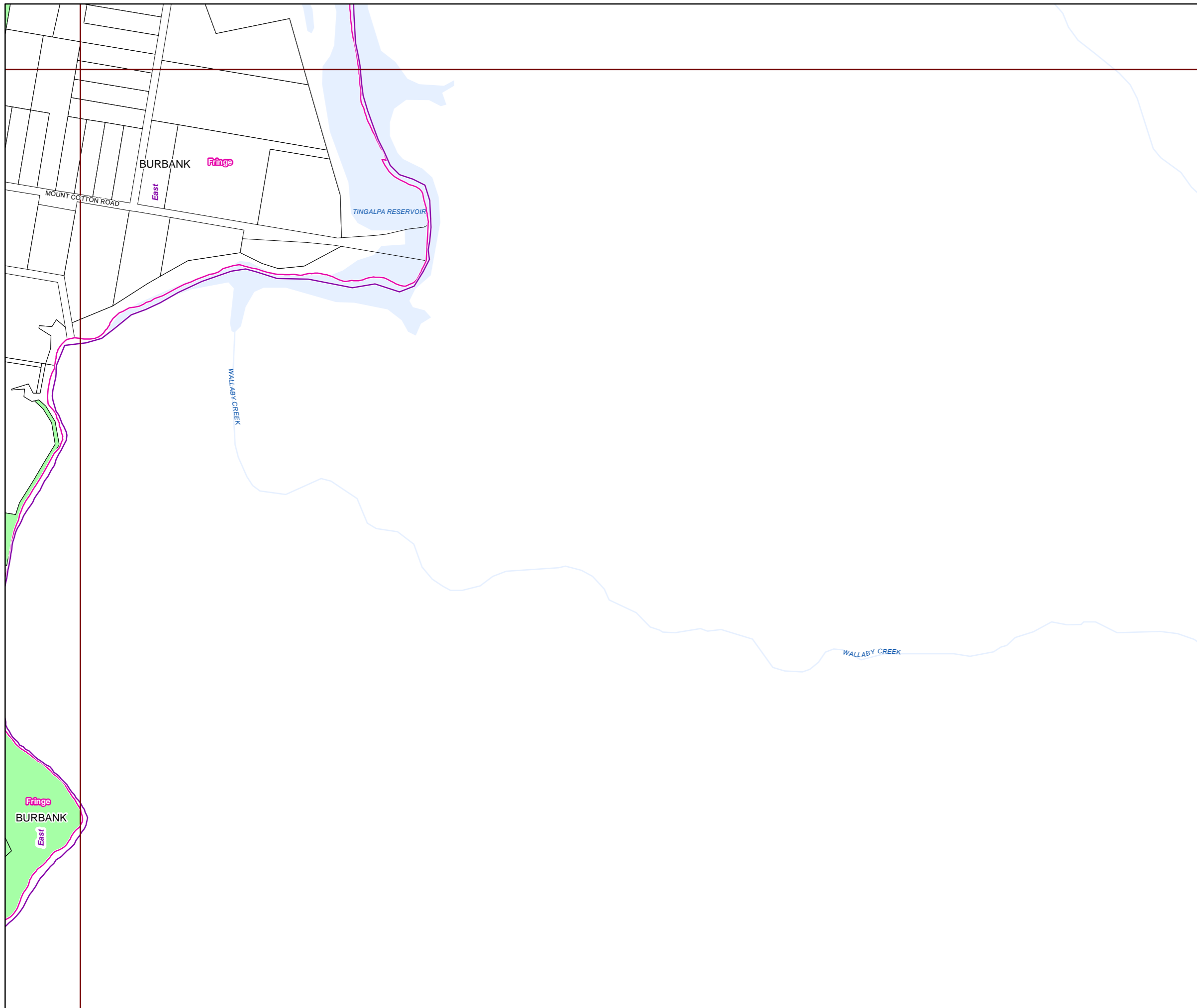


Projection: Map Grid of Australia, Zone 56
Horizontal Datum: Geocentric Datum of Australia 1994

Approximate Scale @ A3 1:10,000



Plans for Trunk Infrastructure
Public Parks &
Land for Community Facilities
Network Map PCF278



DRAFT



BRISBANE CITY
City Plan
Local Government
Infrastructure Plan

Future infrastructure

- Community facility - specific location
- Community facility - indicative location
- Park acquisition - specific location
- Park acquisition - indicative location
- Park upgrade - specific location
- Park embellishment - specific location
- Corridor link park acquisition - specific location
- Corridor link park acquisition - indicative location

Existing infrastructure

- Community facility
- Trunk park
- Non-trunk park

Boundaries

- Suburb boundaries
- Priority infrastructure area
- Public Parks service catchments
- Land for Community Facilities service catchments
- Property boundaries
- Individual network map boundaries
- Waterways

NOTES

This map is notional only and should not be used for interpreting City Plan provisions relating to specific sites. To properly interpret the maps, the planning scheme must be referred to.

Not adopted by Council.

Based on Cadastral Data provided with the permission of the Department of Natural Resources and Mines.

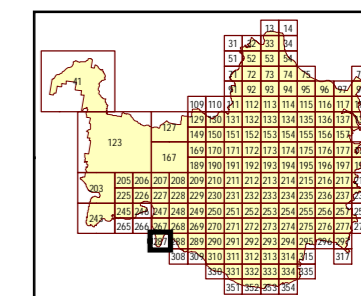
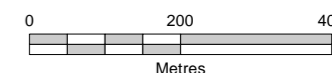
While every care is taken to ensure the accuracy of this data, the Brisbane City Council and the copyright owners, in permitting the use of this data, make no representations or warranties about its accuracy, reliability, completeness or suitability for any particular purpose and disclaims all responsibility and all liability (including without limitation, liability in negligence) for all expenses, losses, damages (including indirect or consequential damage) and costs which you might incur as a result of the data being inaccurate or incomplete in any way and for any reason.

© The State of Queensland (Department of Natural Resources and Mines) (2017)
© Brisbane City Council (2017)

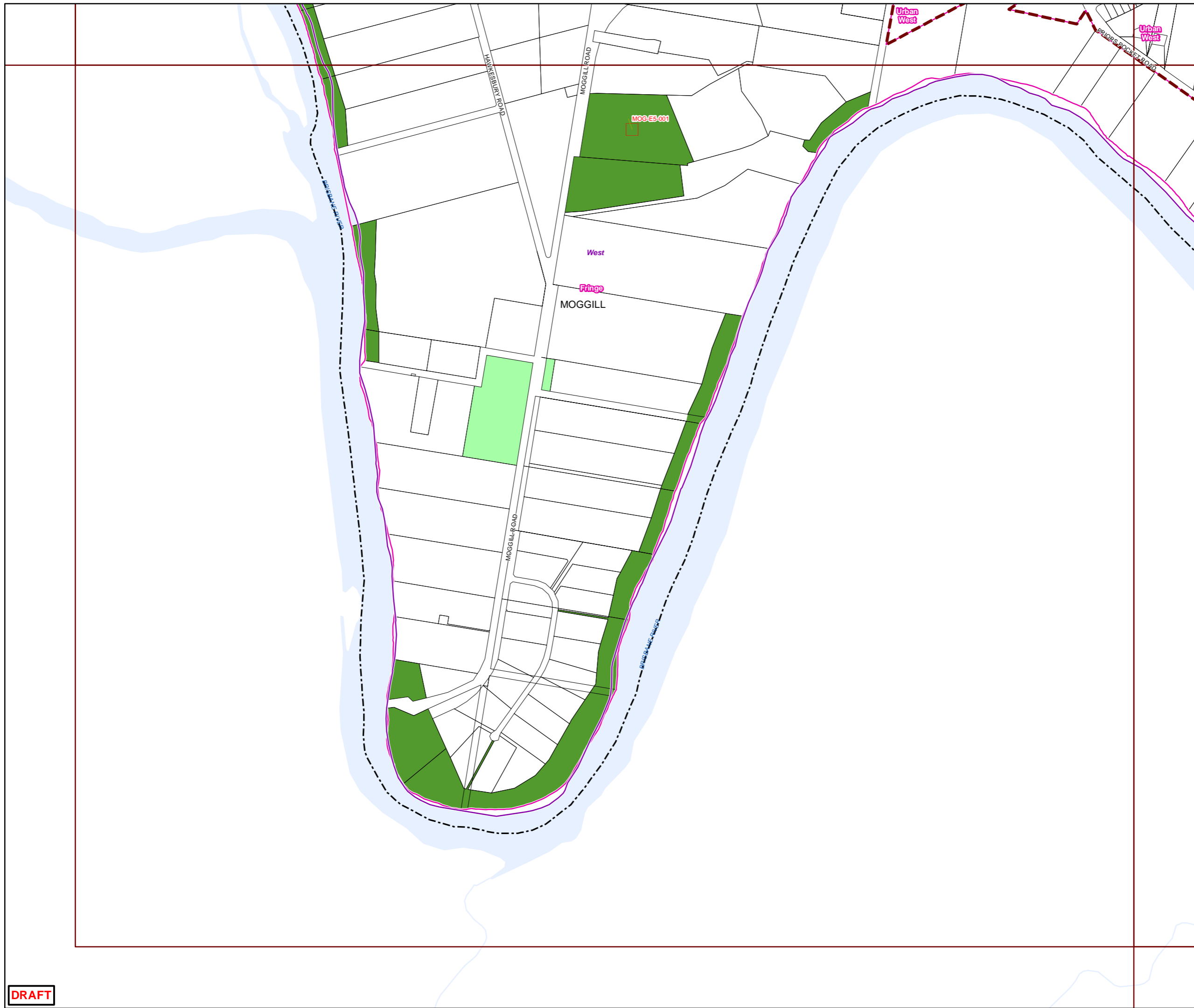


Projection: Map Grid of Australia, Zone 56
Horizontal Datum: Geocentric Datum of Australia 1994

Approximate Scale @ A3 1:10,000



Plans for Trunk Infrastructure
Public Parks &
Land for Community Facilities
Network Map PCF287



DRAFT



Future infrastructure

- Community facility - specific location
- Community facility - indicative location
- Park acquisition - specific location
- Park acquisition - indicative location
- Park upgrade - specific location
- Park embellishment - specific location
- Corridor link park acquisition - specific location
- Corridor link park acquisition - indicative location

Existing infrastructure

- Community facility
- Trunk park
- Non-trunk park

Boundaries

- Suburb boundaries
- Priority infrastructure area
- Public Parks service catchments
- Land for Community Facilities service catchments
- Property boundaries
- Individual network map boundaries
- Waterways

NOTES

This map is notional only and should not be used for interpreting City Plan provisions relating to specific sites. To properly interpret the maps, the planning scheme must be referred to.

Not adopted by Council.

Based on Cadastral Data provided with the permission of the Department of Natural Resources and Mines.

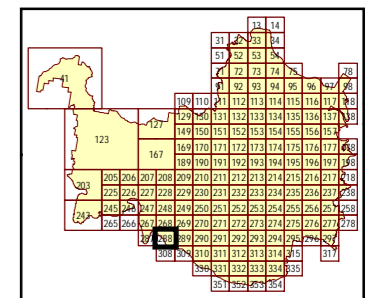
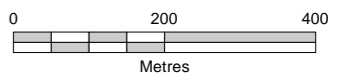
While every care is taken to ensure the accuracy of this data, the Brisbane City Council and the copyright owners, in permitting the use of this data, make no representations or warranties about its accuracy, reliability, completeness or suitability for any particular purpose and disclaims all responsibility and all liability (including without limitation, liability in negligence) for all expenses, losses, damages (including indirect or consequential damage) and costs which you might incur as a result of the data being inaccurate or incomplete in any way and for any reason.

© The State of Queensland (Department of Natural Resources and Mines) (2017)
© Brisbane City Council (2017)

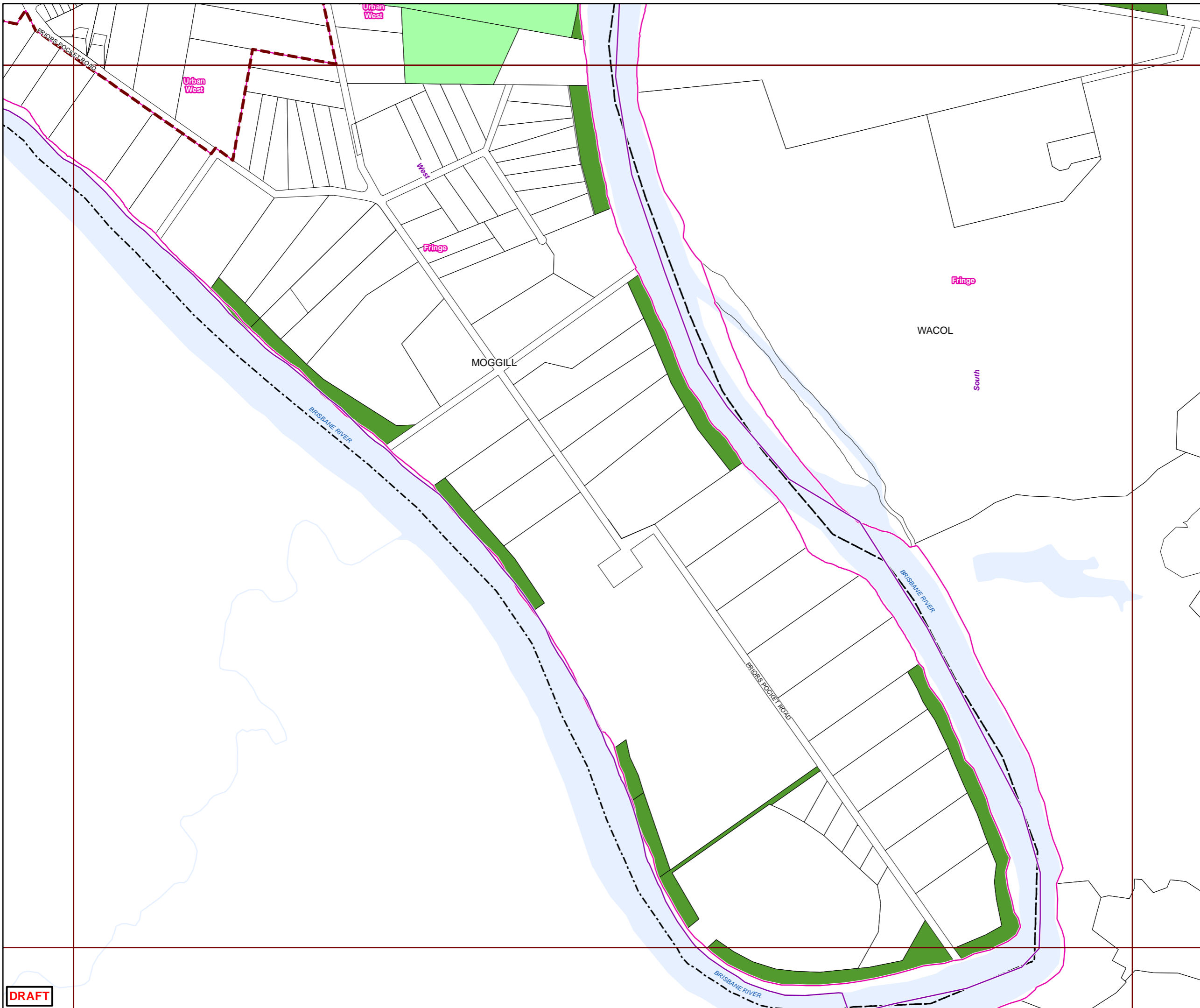


Projection: Map Grid of Australia, Zone 56
Horizontal Datum: Geocentric Datum of Australia 1994

Approximate Scale @ A3 1:10,000



Plans for Trunk Infrastructure
Public Parks &
Land for Community Facilities
Network Map PCF288



DRAFT



Future infrastructure

- Community facility - specific location
- Community facility - indicative location
- Park acquisition - specific location
- Park acquisition - indicative location
- Park upgrade - specific location
- Park embellishment - specific location
- Corridor link park acquisition - specific location
- Corridor link park acquisition - indicative location

Existing infrastructure

- Community facility
- Trunk park
- Non-trunk park
- Suburb boundaries
- Priority infrastructure area
- Public Parks service catchments
- Land for Community Facilities service catchments
- Property boundaries
- Individual network map boundaries
- Waterways

NOTES

This map is notional only and should not be used for interpreting City Plan provisions relating to specific sites. To properly interpret the maps, the planning scheme must be referred to.

Not adopted by Council.

Based on Cadastral Data provided with the permission of the Department of Natural Resources and Mines.

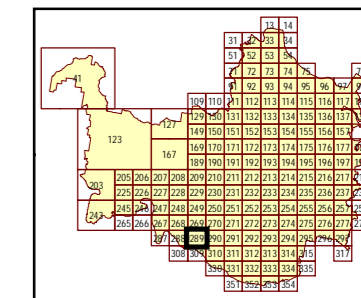
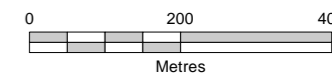
While every care is taken to ensure the accuracy of this data, the Brisbane City Council and the copyright owners, in permitting the use of this data, make no representations or warranties about its accuracy, reliability, completeness or suitability for any particular purpose and disclaims all responsibility and all liability (including without limitation, liability in negligence) for all expenses, losses, damages (including indirect or consequential damage) and costs which you might incur as a result of the data being inaccurate or incomplete in any way and for any reason.

© The State of Queensland (Department of Natural Resources and Mines) (2017)
© Brisbane City Council (2017)

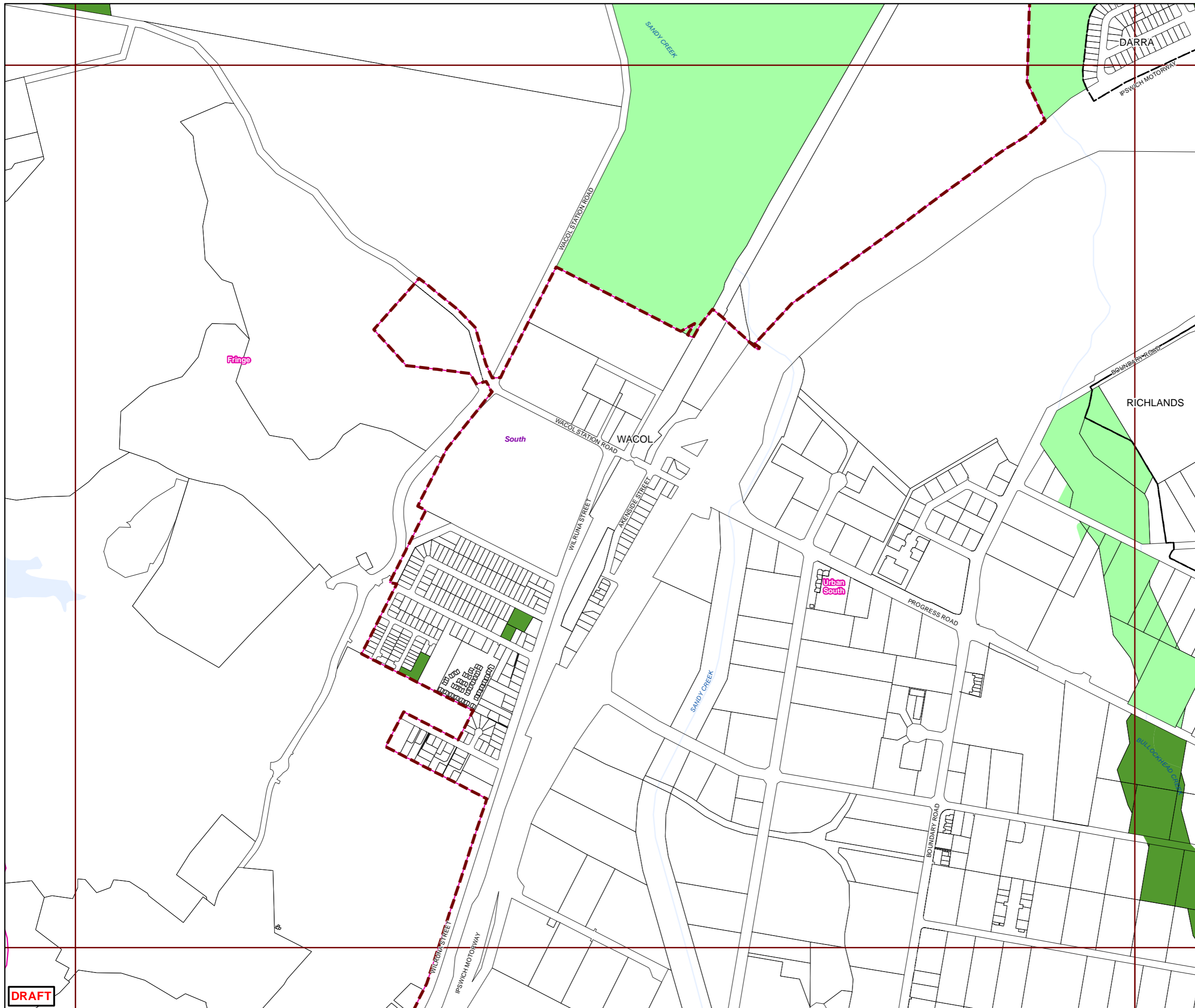


Projection: Map Grid of Australia, Zone 56
Horizontal Datum: Geocentric Datum of Australia 1994

Approximate Scale @ A3 1:10,000



Plans for Trunk Infrastructure
Public Parks &
Land for Community Facilities
Network Map PCF289



DRAFT



Future infrastructure

- Community facility - specific location
- Community facility - indicative location
- Park acquisition - specific location
- Park acquisition - indicative location
- Park upgrade - specific location
- Park embellishment - specific location
- Corridor link park acquisition - specific location
- Corridor link park acquisition - indicative location

Existing infrastructure

- Community facility
- Trunk park
- Non-trunk park

Boundaries

- Suburb boundaries
- Priority infrastructure area
- Public Parks service catchments
- Land for Community Facilities service catchments
- Property boundaries
- Individual network map boundaries
- Waterways

NOTES

This map is notional only and should not be used for interpreting City Plan provisions relating to specific sites. To properly interpret the maps, the planning scheme must be referred to.

Not adopted by Council.

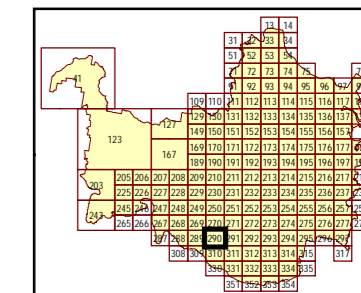
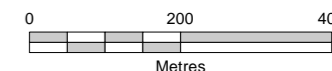
Based on Cadastral Data provided with the permission of the Department of Natural Resources and Mines.

While every care is taken to ensure the accuracy of this data, the Brisbane City Council and the copyright owners, in permitting the use of this data, make no representations or warranties about its accuracy, reliability, completeness or suitability for any particular purpose and disclaims all responsibility and all liability (including without limitation, liability in negligence) for all expenses, losses, damages (including indirect or consequential damage) and costs which you might incur as a result of the data being inaccurate or incomplete in any way and for any reason.

© The State of Queensland (Department of Natural Resources and Mines) (2017)
© Brisbane City Council (2017)

Projection: Map Grid of Australia, Zone 56
Horizontal Datum: Geocentric Datum of Australia 1994

Approximate Scale @ A3 1:10,000



Plans for Trunk Infrastructure
Public Parks &
Land for Community Facilities
Network Map PCF290



DRAFT



BRISBANE CITY
City Plan
Local Government
Infrastructure Plan

Future infrastructure

- Community facility - specific location
- Community facility - indicative location
- Park acquisition - specific location
- Park acquisition - indicative location
- Park upgrade - specific location
- Park embellishment - specific location
- Corridor link park acquisition - specific location
- Corridor link park acquisition - indicative location

Existing infrastructure

- Community facility
 - Trunk park
 - Non-trunk park
- Boundaries**
- Suburb boundaries
 - Priority infrastructure area
 - Public Parks service catchments
 - Land for Community Facilities service catchments
 - Property boundaries
 - Individual network map boundaries
 - Waterways

NOTES

This map is notional only and should not be used for interpreting City Plan provisions relating to specific sites. To properly interpret the maps, the planning scheme must be referred to.

Not adopted by Council.

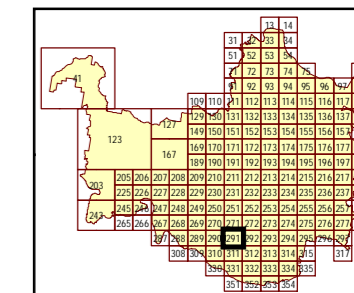
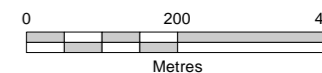
Based on Cadastral Data provided with the permission of the Department of Natural Resources and Mines.

While every care is taken to ensure the accuracy of this data, the Brisbane City Council and the copyright owners, in permitting the use of this data, make no representations or warranties about its accuracy, reliability, completeness or suitability for any particular purpose and disclaims all responsibility and all liability (including without limitation, liability in negligence) for all expenses, losses, damages (including indirect or consequential damage) and costs which you might incur as a result of the data being inaccurate or incomplete in any way and for any reason.

© The State of Queensland (Department of Natural Resources and Mines) (2017)
© Brisbane City Council (2017)

Projection: Map Grid of Australia, Zone 56
Horizontal Datum: Geocentric Datum of Australia 1994

Approximate Scale @ A3 1:10,000



Plans for Trunk Infrastructure
Public Parks &
Land for Community Facilities
Network Map PCF291



DRAFT



BRISBANE CITY
City Plan
Local Government
Infrastructure Plan

Future infrastructure

- Community facility - specific location
- Community facility - indicative location
- Park acquisition - specific location
- Park acquisition - indicative location
- Park upgrade - specific location
- Park embellishment - specific location
- Corridor link park acquisition - specific location
- Corridor link park acquisition - indicative location

Existing infrastructure

- Community facility
- Trunk park
- Non-trunk park

Boundaries

- Suburb boundaries
- Priority infrastructure area
- Public Parks service catchments
- Land for Community Facilities service catchments
- Property boundaries
- Individual network map boundaries
- Waterways

NOTES

This map is notional only and should not be used for interpreting City Plan provisions relating to specific sites. To properly interpret the maps, the planning scheme must be referred to.

Not adopted by Council.

Based on Cadastral Data provided with the permission of the Department of Natural Resources and Mines.

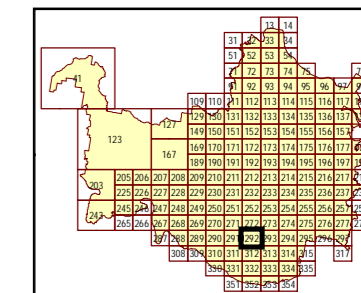
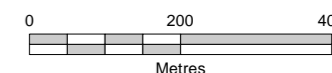
While every care is taken to ensure the accuracy of this data, the Brisbane City Council and the copyright owners, in permitting the use of this data, make no representations or warranties about its accuracy, reliability, completeness or suitability for any particular purpose and disclaims all responsibility and all liability (including without limitation, liability in negligence) for all expenses, losses, damages (including indirect or consequential damage) and costs which you might incur as a result of the data being inaccurate or incomplete in any way and for any reason.

© The State of Queensland (Department of Natural Resources and Mines) (2017)
© Brisbane City Council (2017)

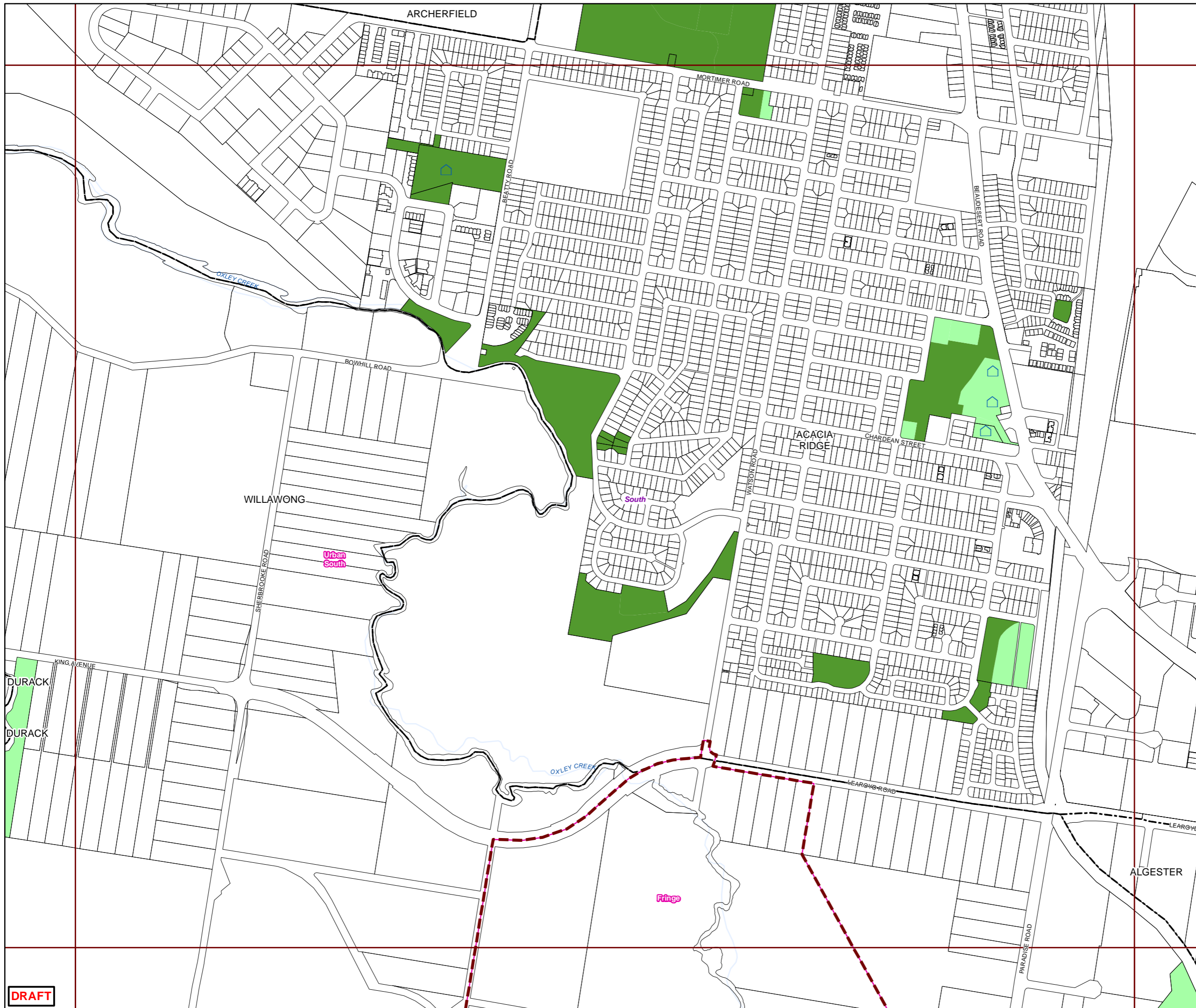


Projection: Map Grid of Australia, Zone 56
Horizontal Datum: Geocentric Datum of Australia 1994

Approximate Scale @ A3 1:10,000



Plans for Trunk Infrastructure
Public Parks &
Land for Community Facilities
Network Map PCF292



DRAFT



Future infrastructure

- Community facility - specific location
- Community facility - indicative location
- Park acquisition - specific location
- Park acquisition - indicative location
- Park upgrade - specific location
- Park embellishment - specific location
- Corridor link park acquisition - specific location
- Corridor link park acquisition - indicative location

Existing infrastructure

- Community facility
- Trunk park
- Non-trunk park

Boundaries

- Suburb boundaries
- Priority infrastructure area
- Public Parks service catchments
- Land for Community Facilities service catchments
- Property boundaries
- Individual network map boundaries
- Waterways

NOTES

This map is notional only and should not be used for interpreting City Plan provisions relating to specific sites. To properly interpret the maps, the planning scheme must be referred to.

Not adopted by Council.

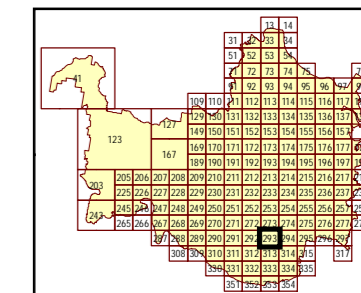
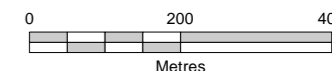
Based on Cadastral Data provided with the permission of the Department of Natural Resources and Mines.

While every care is taken to ensure the accuracy of this data, the Brisbane City Council and the copyright owners, in permitting the use of this data, make no representations or warranties about its accuracy, reliability, completeness or suitability for any particular purpose and disclaims all responsibility and all liability (including without limitation, liability in negligence) for all expenses, losses, damages (including indirect or consequential damage) and costs which you might incur as a result of the data being inaccurate or incomplete in any way and for any reason.

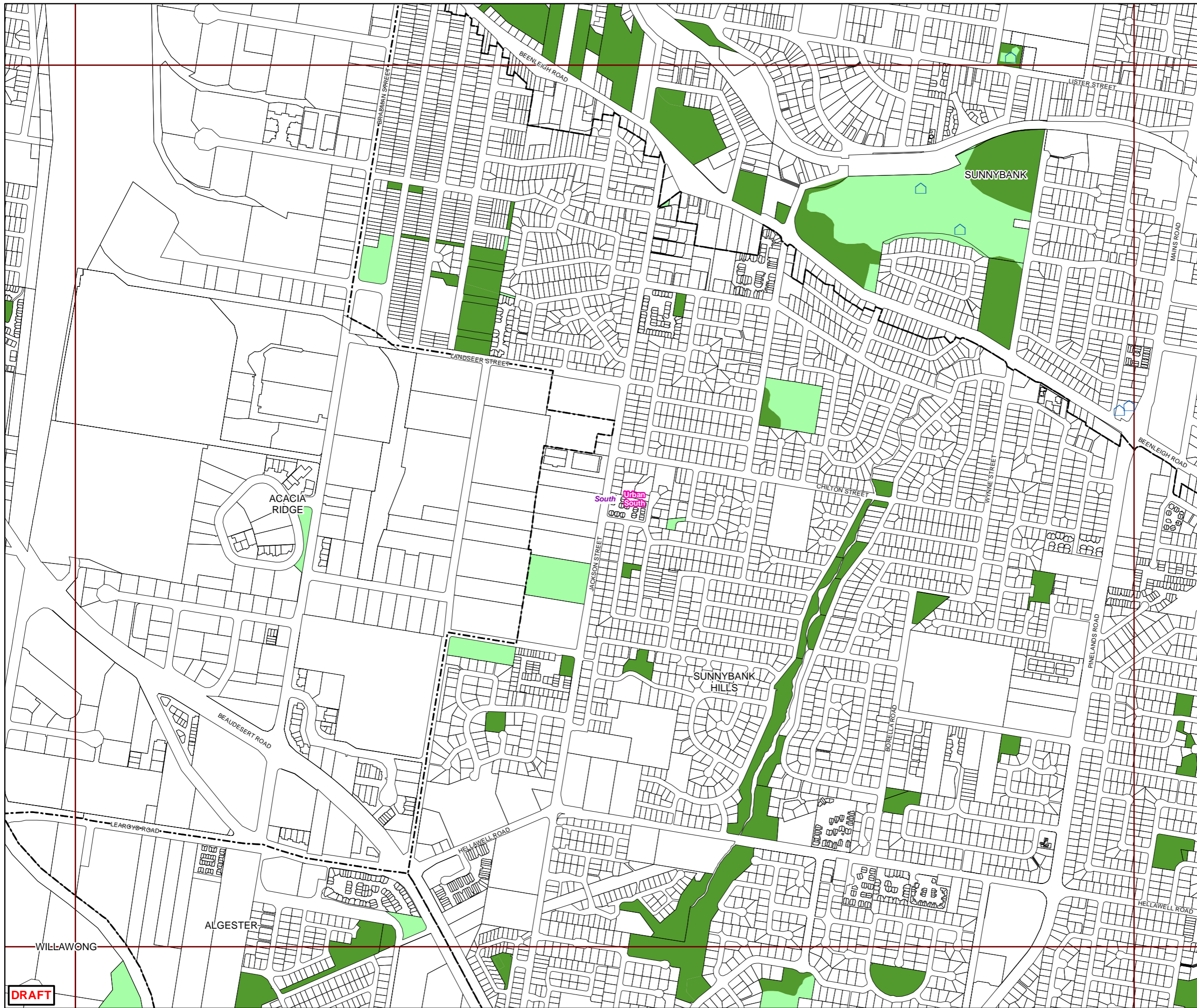
© The State of Queensland (Department of Natural Resources and Mines) (2017)
© Brisbane City Council (2017)

Projection: Map Grid of Australia, Zone 56
Horizontal Datum: Geocentric Datum of Australia 1994

Approximate Scale @ A3 1:10,000



Plans for Trunk Infrastructure
Public Parks &
Land for Community Facilities
Network Map PCF293





BRISBANE CITY
City Plan
Local Government
Infrastructure Plan

Future infrastructure

- Community facility - specific location
- Community facility - indicative location
- Park acquisition - specific location
- Park acquisition - indicative location
- Park upgrade - specific location
- Park embellishment - specific location
- Corridor link park acquisition - specific location
- Corridor link park acquisition - indicative location

Existing infrastructure

- Community facility
- Trunk park
- Non-trunk park
- Suburb boundaries
- Priority infrastructure area
- Public Parks service catchments
- Land for Community Facilities service catchments
- Property boundaries
- Individual network map boundaries
- Waterways

NOTES

This map is notional only and should not be used for interpreting City Plan provisions relating to specific sites. To properly interpret the maps, the planning scheme must be referred to.

Not adopted by Council.

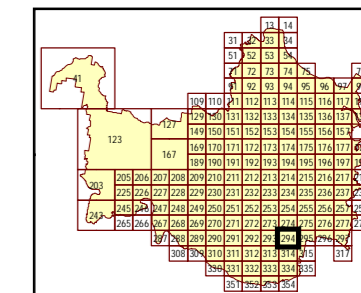
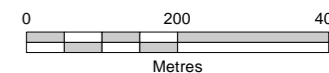
Based on Cadastral Data provided with the permission of the Department of Natural Resources and Mines.

While every care is taken to ensure the accuracy of this data, the Brisbane City Council and the copyright owners, in permitting the use of this data, make no representations or warranties about its accuracy, reliability, completeness or suitability for any particular purpose and disclaims all responsibility and all liability (including without limitation, liability in negligence) for all expenses, losses, damages (including indirect or consequential damage) and costs which you might incur as a result of the data being inaccurate or incomplete in any way and for any reason.

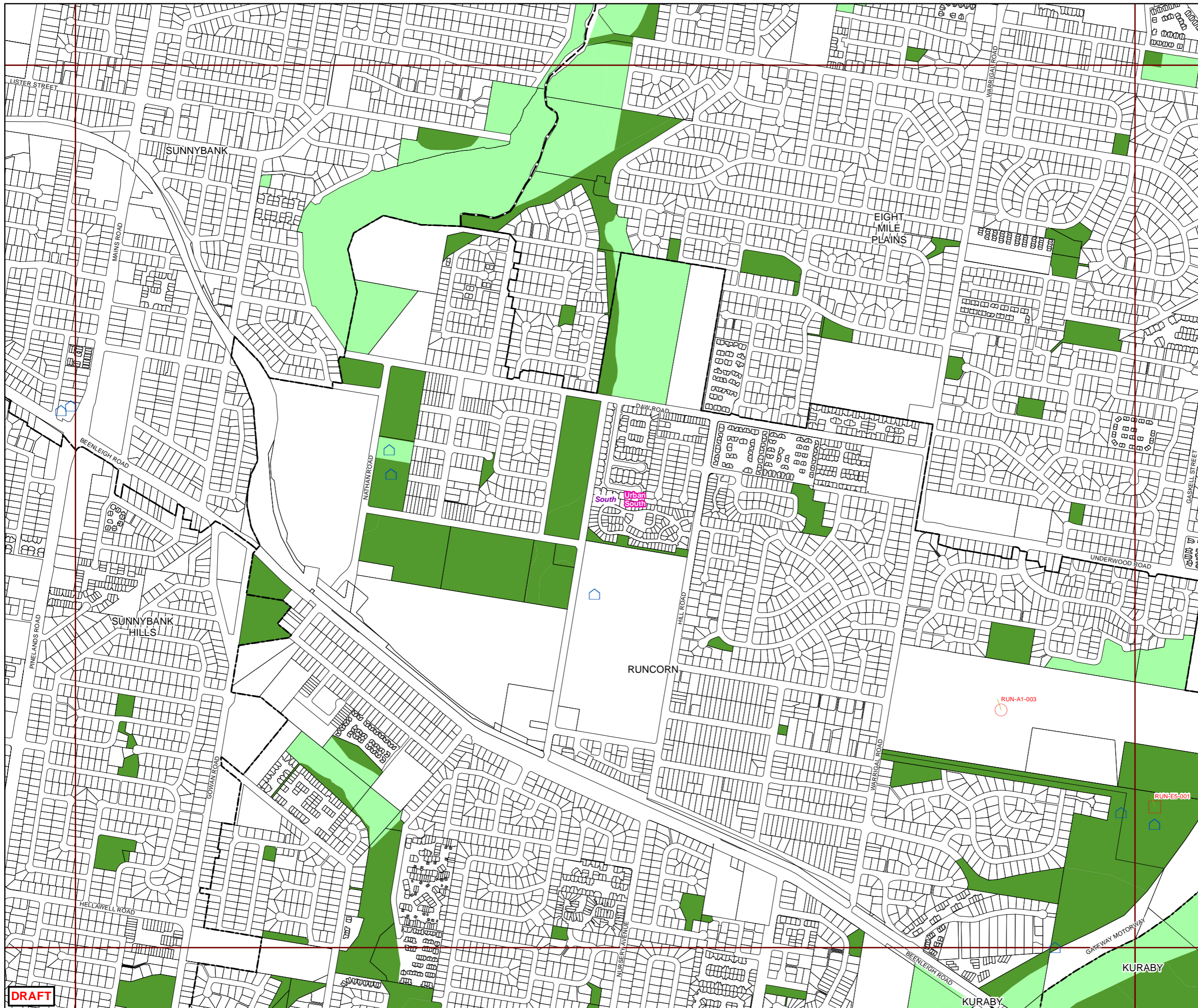
© The State of Queensland (Department of Natural Resources and Mines) (2017)
© Brisbane City Council (2017)

Projection: Map Grid of Australia, Zone 56
Horizontal Datum: Geocentric Datum of Australia 1994

Approximate Scale @ A3 1:10,000



Plans for Trunk Infrastructure
Public Parks &
Land for Community Facilities
Network Map PCF294



DRAFT



BRISBANE CITY
City Plan
Local Government
Infrastructure Plan

Future infrastructure

- Community facility - specific location
- Community facility - indicative location
- Park acquisition - specific location
- Park acquisition - indicative location
- Park upgrade - specific location
- Park embellishment - specific location
- Corridor link park acquisition - specific location
- Corridor link park acquisition - indicative location

Existing infrastructure

- Community facility
- Trunk park
- Non-trunk park

Boundaries

- Suburb boundaries
- Priority infrastructure area
- Public Parks service catchments
- Land for Community Facilities service catchments
- Property boundaries
- Individual network map boundaries
- Waterways

NOTES

This map is notional only and should not be used for interpreting City Plan provisions relating to specific sites. To properly interpret the maps, the planning scheme must be referred to.

Not adopted by Council.

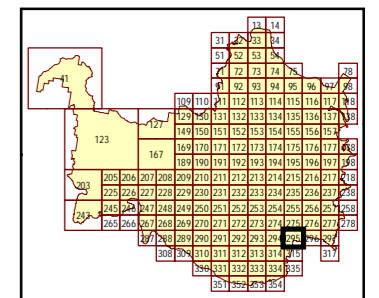
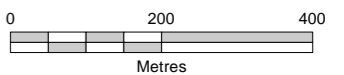
Based on Cadastral Data provided with the permission of the Department of Natural Resources and Mines.

While every care is taken to ensure the accuracy of this data, the Brisbane City Council and the copyright owners, in permitting the use of this data, make no representations or warranties about its accuracy, reliability, completeness or suitability for any particular purpose and disclaims all responsibility and all liability (including without limitation, liability in negligence) for all expenses, losses, damages (including indirect or consequential damage) and costs which you might incur as a result of the data being inaccurate or incomplete in any way and for any reason.

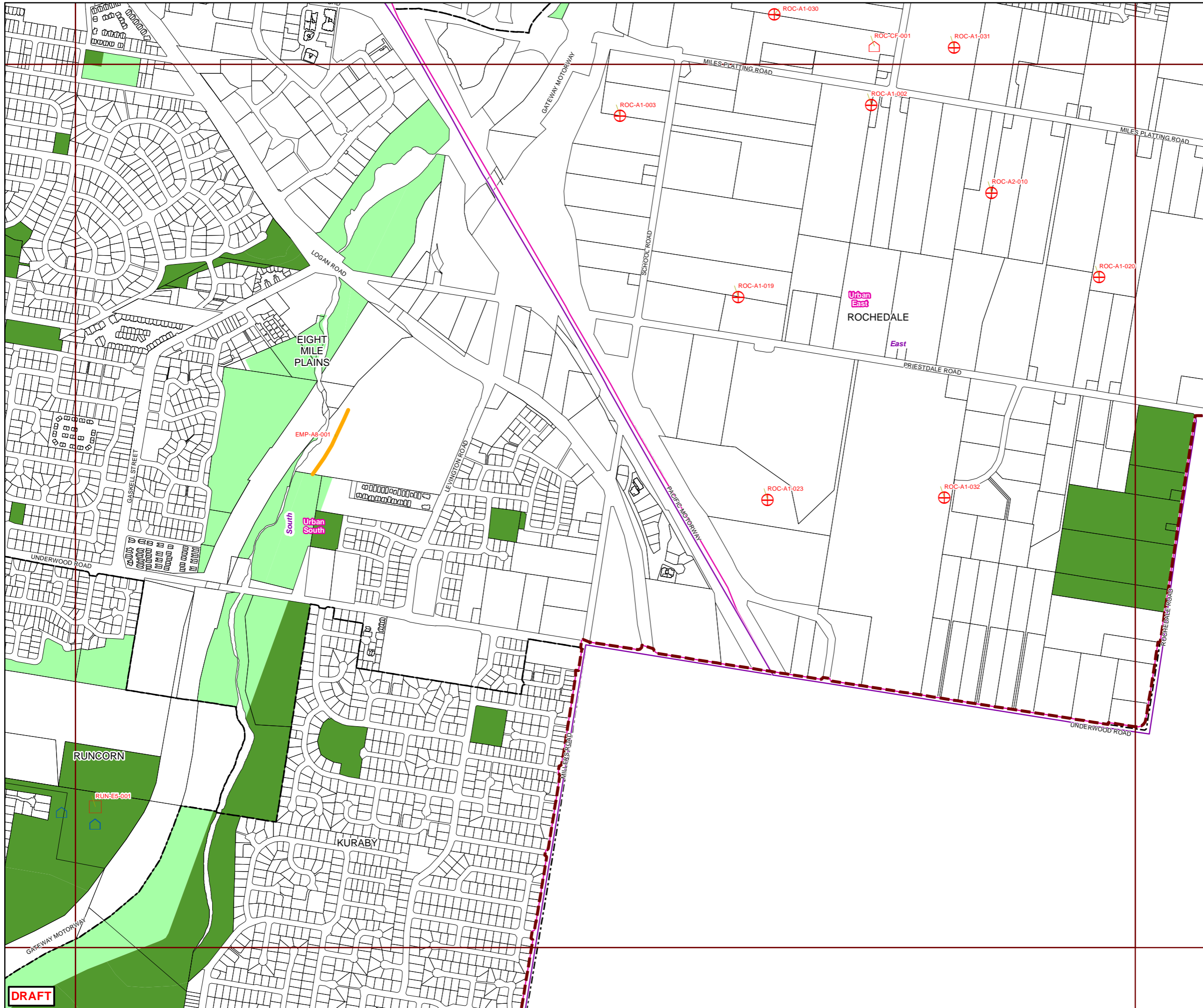
© The State of Queensland (Department of Natural Resources and Mines) (2017)
© Brisbane City Council (2017)

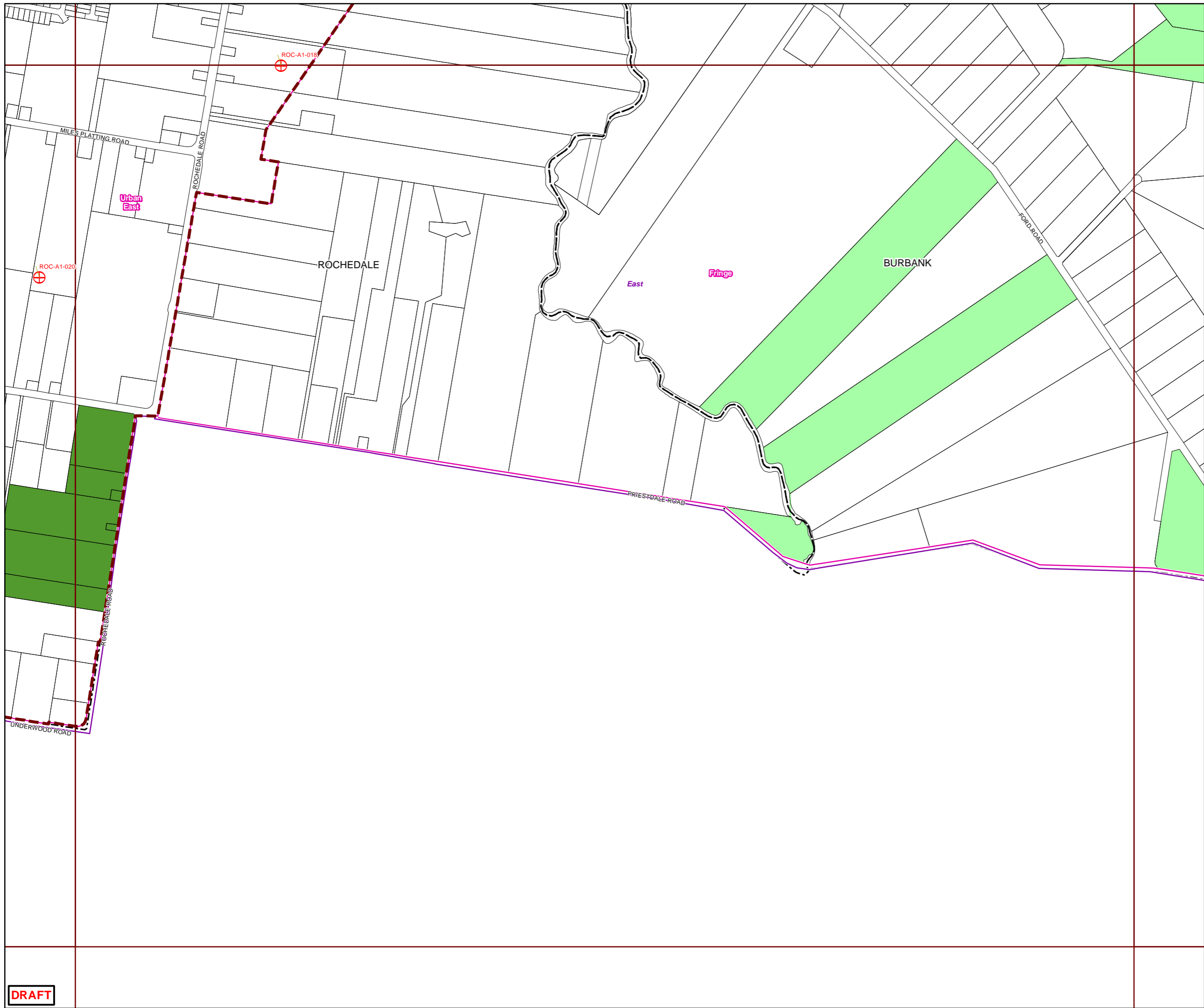
Projection: Map Grid of Australia, Zone 56
Horizontal Datum: Geocentric Datum of Australia 1994

Approximate Scale @ A3 1:10,000



Plans for Trunk Infrastructure
Public Parks &
Land for Community Facilities
Network Map PCF295





Future infrastructure

- Community facility - specific location
- Community facility - indicative location
- Park acquisition - specific location
- Park acquisition - indicative location
- Park upgrade - specific location
- Park embellishment - specific location
- Corridor link park acquisition - specific location
- Corridor link park acquisition - indicative location

Existing infrastructure

- Community facility
- Trunk park
- Non-trunk park

Boundaries

- Suburb boundaries
- Priority infrastructure area
- Public Parks service catchments
- Land for Community Facilities service catchments
- Property boundaries
- Individual network map boundaries
- Waterways

NOTES

This map is notional only and should not be used for interpreting City Plan provisions relating to specific sites. To properly interpret the maps, the planning scheme must be referred to.

Not adopted by Council.

Based on Cadastral Data provided with the permission of the Department of Natural Resources and Mines.

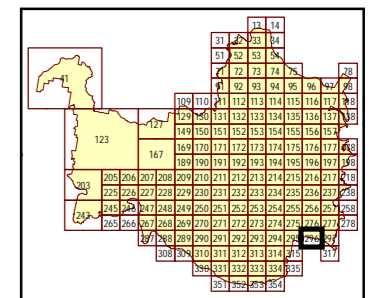
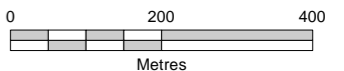
While every care is taken to ensure the accuracy of this data, the Brisbane City Council and the copyright owners, in permitting the use of this data, make no representations or warranties about its accuracy, reliability, completeness or suitability for any particular purpose and disclaims all responsibility and all liability (including without limitation, liability in negligence) for all expenses, losses, damages (including indirect or consequential damage) and costs which you might incur as a result of the data being inaccurate or incomplete in any way and for any reason.

© The State of Queensland (Department of Natural Resources and Mines) (2017)
© Brisbane City Council (2017)



Projection: Map Grid of Australia, Zone 56
Horizontal Datum: Geocentric Datum of Australia 1994

Approximate Scale @ A3 1:10,000



DRAFT



BRISBANE CITY
City Plan
Local Government
Infrastructure Plan

Future infrastructure

- Community facility - specific location
- Community facility - indicative location
- Park acquisition - specific location
- Park acquisition - indicative location
- Park upgrade - specific location
- Park embellishment - specific location
- Corridor link park acquisition - specific location
- Corridor link park acquisition - indicative location

Existing infrastructure

- Community facility
- Trunk park
- Non-trunk park

Boundaries

- Suburb boundaries
- Priority infrastructure area
- Public Parks service catchments
- Land for Community Facilities service catchments
- Property boundaries
- Individual network map boundaries
- Waterways

NOTES

This map is notional only and should not be used for interpreting City Plan provisions relating to specific sites. To properly interpret the maps, the planning scheme must be referred to.

Not adopted by Council.

Based on Cadastral Data provided with the permission of the Department of Natural Resources and Mines.

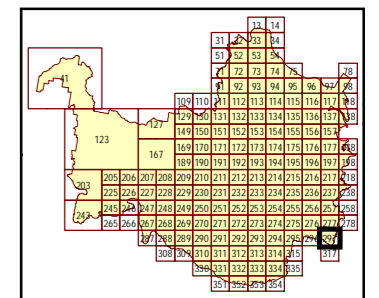
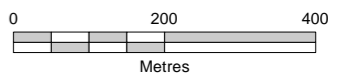
While every care is taken to ensure the accuracy of this data, the Brisbane City Council and the copyright owners, in permitting the use of this data, make no representations or warranties about its accuracy, reliability, completeness or suitability for any particular purpose and disclaims all responsibility and all liability (including without limitation, liability in negligence) for all expenses, losses, damages (including indirect or consequential damage) and costs which you might incur as a result of the data being inaccurate or incomplete in any way and for any reason.

© The State of Queensland (Department of Natural Resources and Mines) (2017)
© Brisbane City Council (2017)

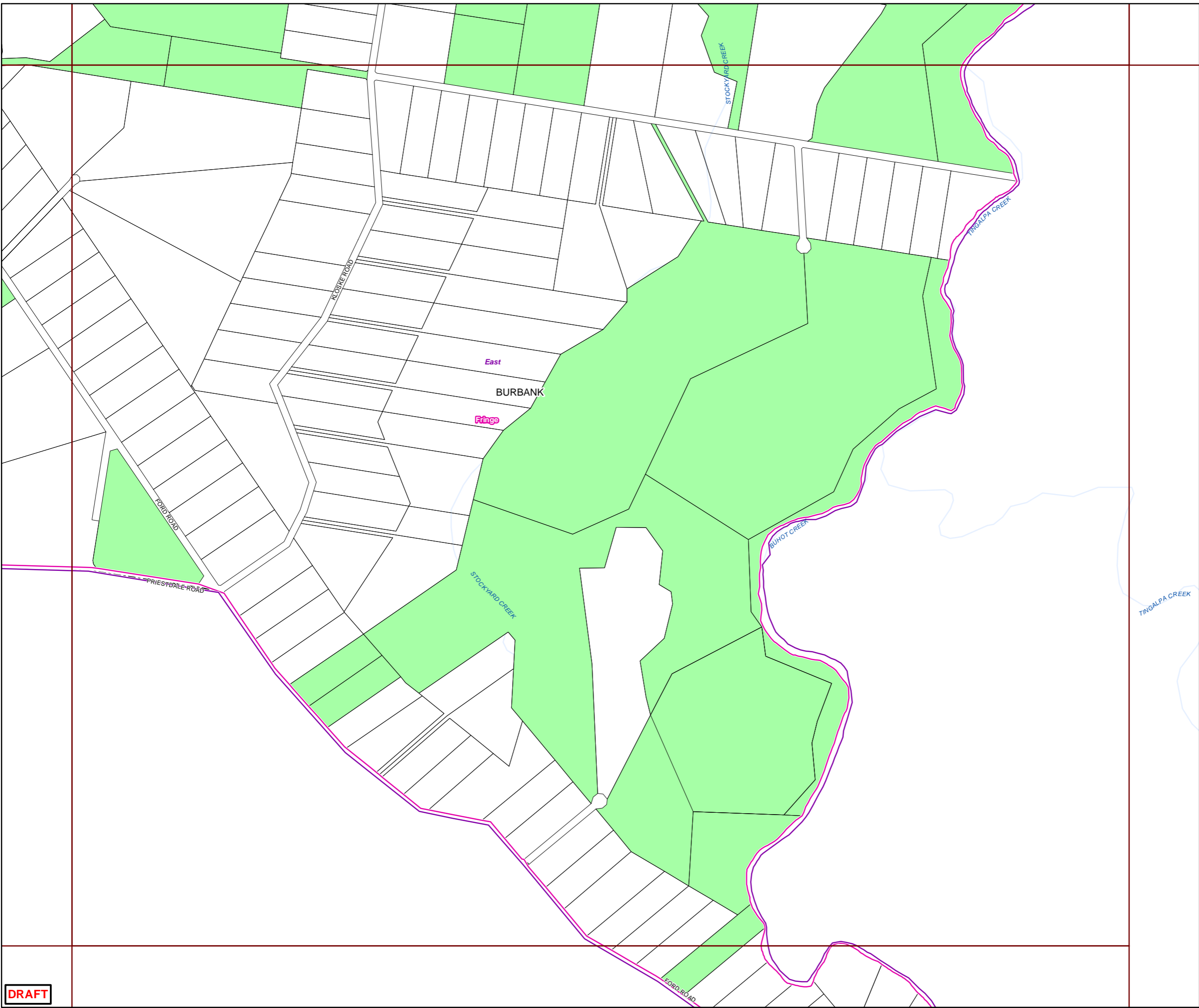


Projection: Map Grid of Australia, Zone 56
Horizontal Datum: Geocentric Datum of Australia 1994

Approximate Scale @ A3 1:10,000



Plans for Trunk Infrastructure
Public Parks &
Land for Community Facilities
Network Map PCF297



DRAFT



BRISBANE CITY
City Plan
Local Government
Infrastructure Plan

Future infrastructure

- Community facility - specific location
- Community facility - indicative location
- Park acquisition - specific location
- Park acquisition - indicative location
- Park upgrade - specific location
- Park embellishment - specific location
- Corridor link park acquisition - specific location
- Corridor link park acquisition - indicative location

Existing infrastructure

- Community facility
- Trunk park
- Non-trunk park

Boundaries

- Suburb boundaries
- Priority infrastructure area
- Public Parks service catchments
- Land for Community Facilities service catchments
- Property boundaries
- Individual network map boundaries
- Waterways

NOTES

This map is notional only and should not be used for interpreting City Plan provisions relating to specific sites. To properly interpret the maps, the planning scheme must be referred to.

Not adopted by Council.

Based on Cadastral Data provided with the permission of the Department of Natural Resources and Mines.

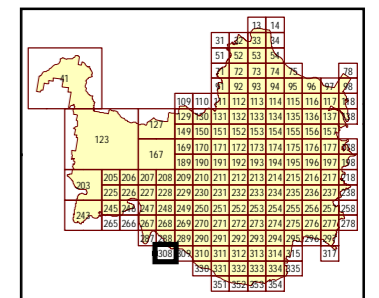
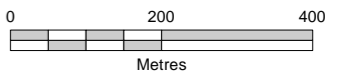
While every care is taken to ensure the accuracy of this data, the Brisbane City Council and the copyright owners, in permitting the use of this data, make no representations or warranties about its accuracy, reliability, completeness or suitability for any particular purpose and disclaims all responsibility and all liability (including without limitation, liability in negligence) for all expenses, losses, damages (including indirect or consequential damage) and costs which you might incur as a result of the data being inaccurate or incomplete in any way and for any reason.

© The State of Queensland (Department of Natural Resources and Mines) (2017)
© Brisbane City Council (2017)



Projection: Map Grid of Australia, Zone 56
Horizontal Datum: Geocentric Datum of Australia 1994

Approximate Scale @ A3 1:10,000



Plans for Trunk Infrastructure
Public Parks &
Land for Community Facilities
Network Map PCF308

DRAFT



Future infrastructure

- Community facility - specific location
- Community facility - indicative location
- Park acquisition - specific location
- Park acquisition - indicative location
- Park upgrade - specific location
- Park embellishment - specific location
- Corridor link park acquisition - specific location
- Corridor link park acquisition - indicative location

Existing infrastructure

- Community facility
 - Trunk park
 - Non-trunk park
- Boundaries**
- Suburb boundaries
 - Priority infrastructure area
 - Public Parks service catchments
 - Land for Community Facilities service catchments
 - Property boundaries
 - Individual network map boundaries
 - Waterways

NOTES

This map is notional only and should not be used for interpreting City Plan provisions relating to specific sites. To properly interpret the maps, the planning scheme must be referred to.

Not adopted by Council.

Based on Cadastral Data provided with the permission of the Department of Natural Resources and Mines.

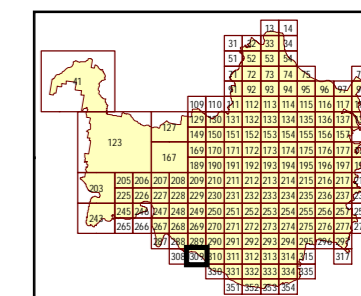
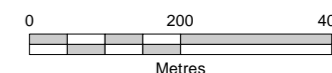
While every care is taken to ensure the accuracy of this data, the Brisbane City Council and the copyright owners, in permitting the use of this data, make no representations or warranties about its accuracy, reliability, completeness or suitability for any particular purpose and disclaims all responsibility and all liability (including without limitation, liability in negligence) for all expenses, losses, damages (including indirect or consequential damage) and costs which you might incur as a result of the data being inaccurate or incomplete in any way and for any reason.

© The State of Queensland (Department of Natural Resources and Mines) (2017)
© Brisbane City Council (2017)

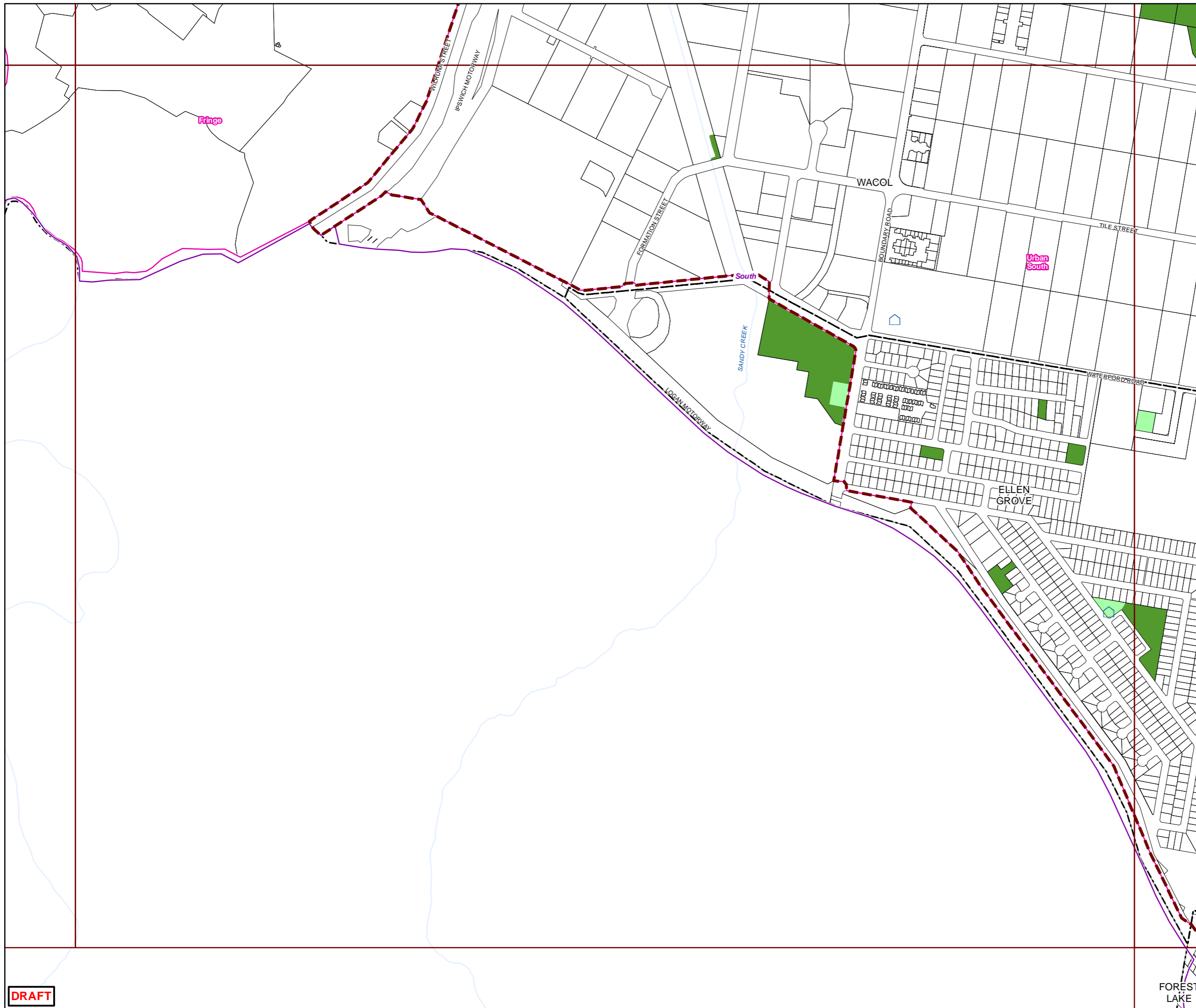


Projection: Map Grid of Australia, Zone 56
Horizontal Datum: Geocentric Datum of Australia 1994

Approximate Scale @ A3 1:10,000



Plans for Trunk Infrastructure
Public Parks &
Land for Community Facilities
Network Map PCF309



DRAFT

FOREST LAKE



Future infrastructure

- Community facility - specific location
- Community facility - indicative location
- Park acquisition - specific location
- Park acquisition - indicative location
- Park upgrade - specific location
- Park embellishment - specific location
- Corridor link park acquisition - specific location
- Corridor link park acquisition - indicative location

Existing infrastructure

- Community facility
- Trunk park
- Non-trunk park

Boundaries

- Suburb boundaries
- Priority infrastructure area
- Public Parks service catchments
- Land for Community Facilities service catchments
- Property boundaries
- Individual network map boundaries
- Waterways

NOTES

This map is notional only and should not be used for interpreting City Plan provisions relating to specific sites. To properly interpret the maps, the planning scheme must be referred to.

Not adopted by Council.

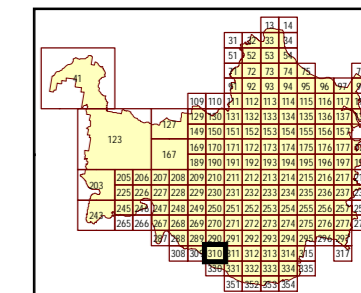
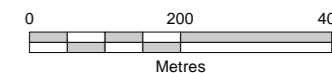
Based on Cadastral Data provided with the permission of the Department of Natural Resources and Mines.

While every care is taken to ensure the accuracy of this data, the Brisbane City Council and the copyright owners, in permitting the use of this data, make no representations or warranties about its accuracy, reliability, completeness or suitability for any particular purpose and disclaims all responsibility and all liability (including without limitation, liability in negligence) for all expenses, losses, damages (including indirect or consequential damage) and costs which you might incur as a result of the data being inaccurate or incomplete in any way and for any reason.

© The State of Queensland (Department of Natural Resources and Mines) (2017)
© Brisbane City Council (2017)

Projection: Map Grid of Australia, Zone 56
Horizontal Datum: Geocentric Datum of Australia 1994

Approximate Scale @ A3 1:10,000



Plans for Trunk Infrastructure
Public Parks &
Land for Community Facilities
Network Map PCF310



DRAFT



Future infrastructure

- Community facility - specific location
- Community facility - indicative location
- Park acquisition - specific location
- Park acquisition - indicative location
- Park upgrade - specific location
- Park embellishment - specific location
- Corridor link park acquisition - specific location
- Corridor link park acquisition - indicative location

Existing infrastructure

- Community facility
- Trunk park
- Non-trunk park

Boundaries

- Suburb boundaries
- Priority infrastructure area
- Public Parks service catchments
- Land for Community Facilities service catchments
- Property boundaries
- Individual network map boundaries
- Waterways

NOTES

This map is notional only and should not be used for interpreting City Plan provisions relating to specific sites. To properly interpret the maps, the planning scheme must be referred to.

Not adopted by Council.

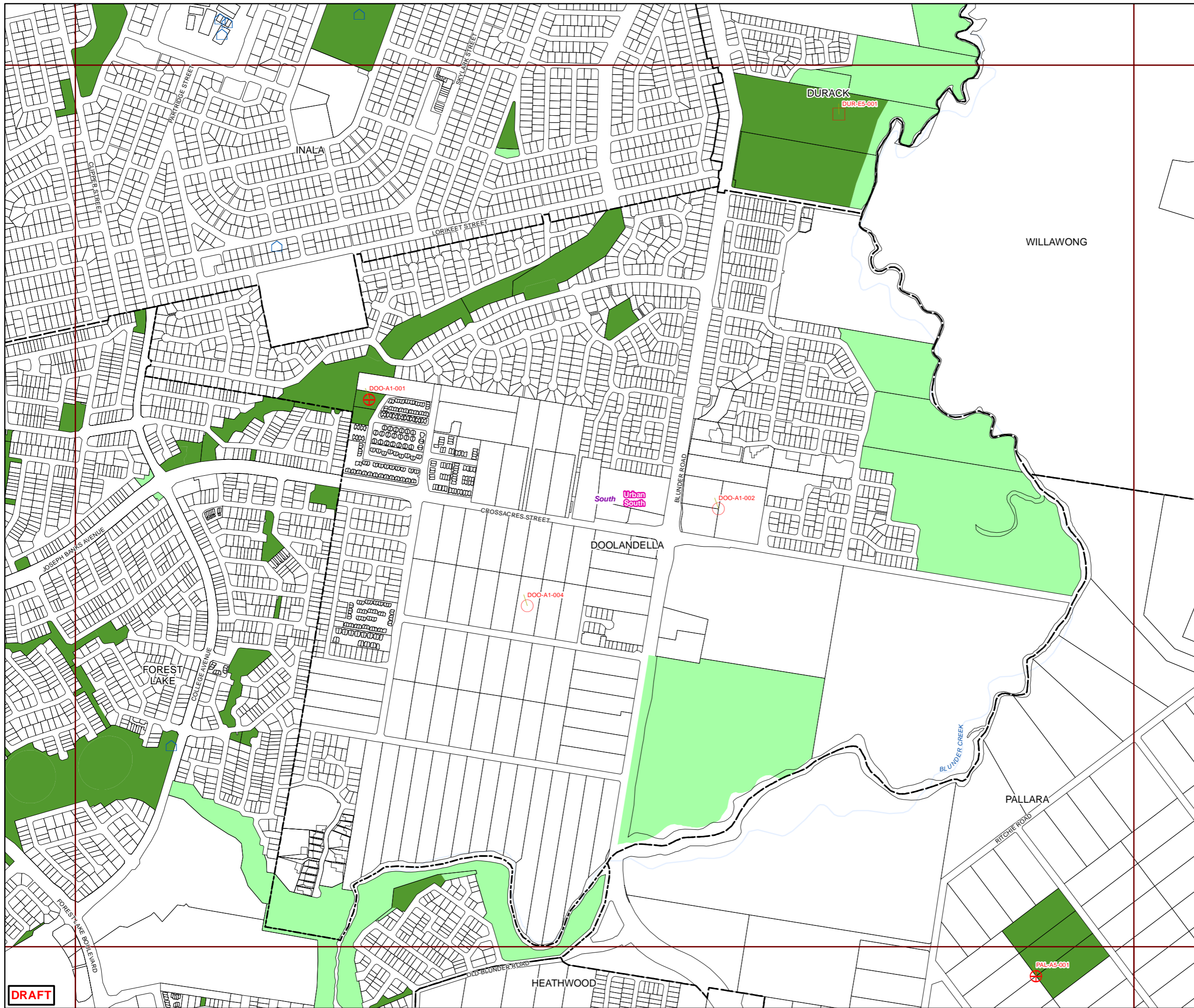
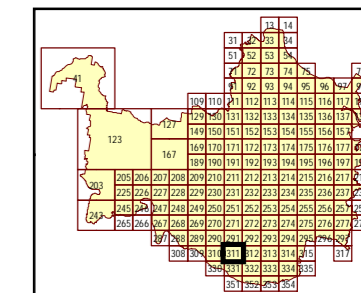
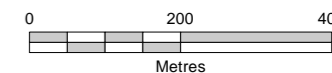
Based on Cadastral Data provided with the permission of the Department of Natural Resources and Mines.

While every care is taken to ensure the accuracy of this data, the Brisbane City Council and the copyright owners, in permitting the use of this data, make no representations or warranties about its accuracy, reliability, completeness or suitability for any particular purpose and disclaims all responsibility and all liability (including without limitation, liability in negligence) for all expenses, losses, damages (including indirect or consequential damage) and costs which you might incur as a result of the data being inaccurate or incomplete in any way and for any reason.

© The State of Queensland (Department of Natural Resources and Mines) (2017)
© Brisbane City Council (2017)

Projection: Map Grid of Australia, Zone 56
Horizontal Datum: Geocentric Datum of Australia 1994

Approximate Scale @ A3 1:10,000



DRAFT



BRISBANE CITY
City Plan
Local Government
Infrastructure Plan

Future infrastructure

- Community facility - specific location
- Community facility - indicative location
- Park acquisition - specific location
- Park acquisition - indicative location
- Park upgrade - specific location
- Park embellishment - specific location
- Corridor link park acquisition - specific location
- Corridor link park acquisition - indicative location

Existing infrastructure

- Community facility
- Trunk park
- Non-trunk park

Boundaries

- Suburb boundaries
- Priority infrastructure area
- Public Parks service catchments
- Land for Community Facilities service catchments
- Property boundaries
- Individual network map boundaries
- Waterways

NOTES

This map is notional only and should not be used for interpreting City Plan provisions relating to specific sites. To properly interpret the maps, the planning scheme must be referred to.

Not adopted by Council.

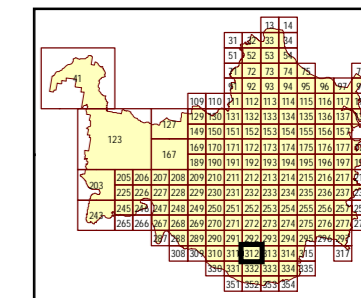
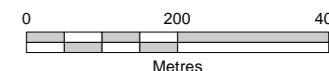
Based on Cadastral Data provided with the permission of the Department of Natural Resources and Mines.

While every care is taken to ensure the accuracy of this data, the Brisbane City Council and the copyright owners, in permitting the use of this data, make no representations or warranties about its accuracy, reliability, completeness or suitability for any particular purpose and disclaims all responsibility and all liability (including without limitation, liability in negligence) for all expenses, losses, damages (including indirect or consequential damage) and costs which you might incur as a result of the data being inaccurate or incomplete in any way and for any reason.

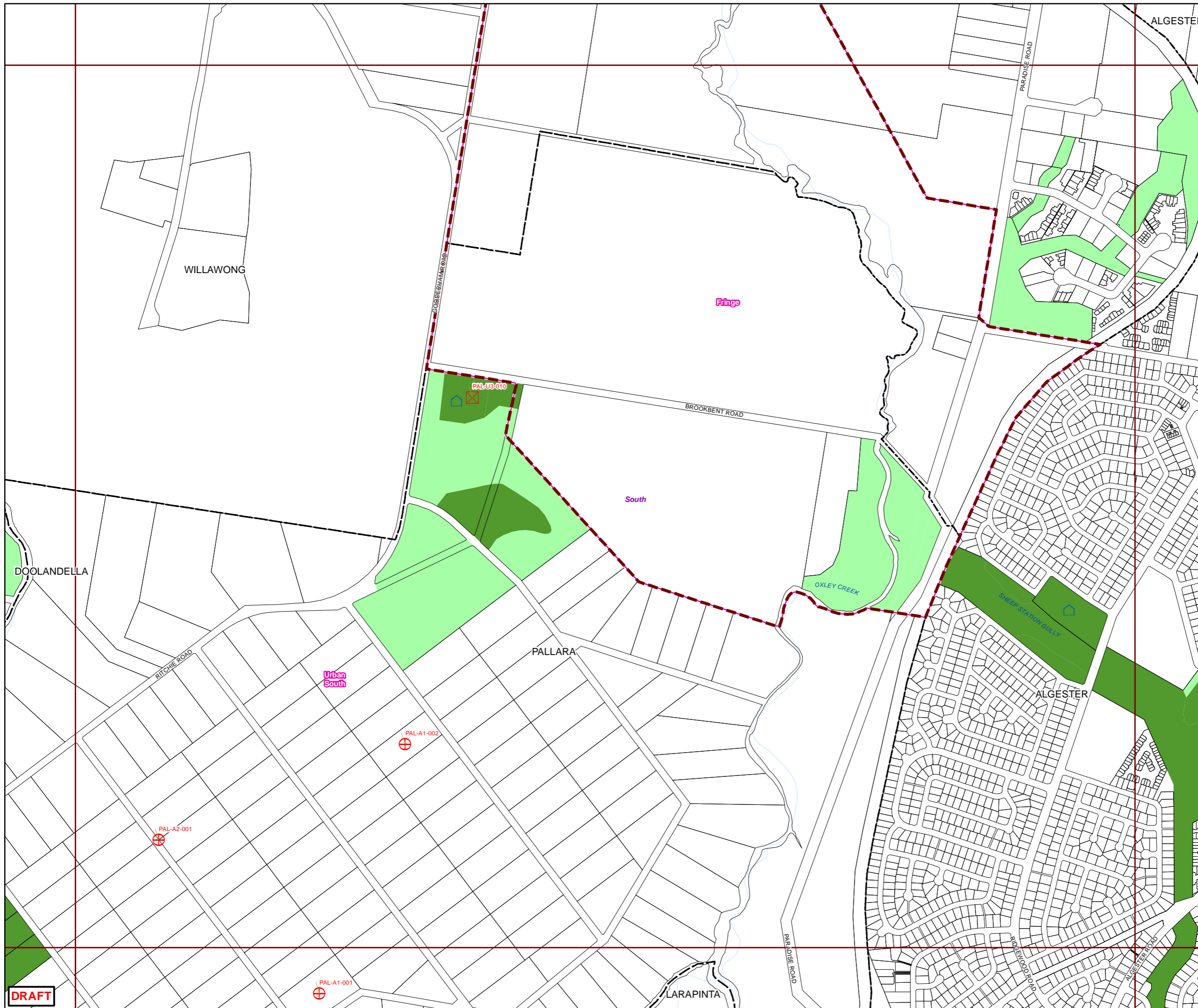
© The State of Queensland (Department of Natural Resources and Mines) (2017)
© Brisbane City Council (2017)

Projection: Map Grid of Australia, Zone 56
Horizontal Datum: Geocentric Datum of Australia 1994

Approximate Scale @ A3 1:10,000



Plans for Trunk Infrastructure
Public Parks &
Land for Community Facilities
Network Map PCF312



DRAFT



BRISBANE CITY
City Plan
Local Government
Infrastructure Plan

Future infrastructure

- Community facility - specific location
- Community facility - indicative location
- Park acquisition - specific location
- Park acquisition - indicative location
- Park upgrade - specific location
- Park embellishment - specific location
- Corridor link park acquisition - specific location
- Corridor link park acquisition - indicative location

Existing infrastructure

- Community facility
 - Trunk park
 - Non-trunk park
- Boundaries**
- Suburb boundaries
 - Priority infrastructure area
 - Public Parks service catchments
 - Land for Community Facilities service catchments
 - Property boundaries
 - Individual network map boundaries
 - Waterways

NOTES

This map is notional only and should not be used for interpreting City Plan provisions relating to specific sites. To properly interpret the maps, the planning scheme must be referred to.

Not adopted by Council.

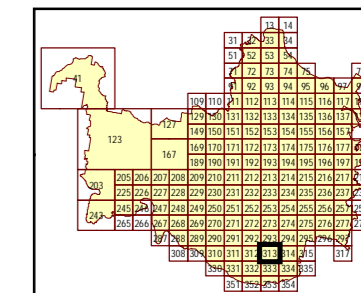
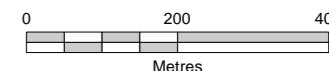
Based on Cadastral Data provided with the permission of the Department of Natural Resources and Mines.

While every care is taken to ensure the accuracy of this data, the Brisbane City Council and the copyright owners, in permitting the use of this data, make no representations or warranties about its accuracy, reliability, completeness or suitability for any particular purpose and disclaims all responsibility and all liability (including without limitation, liability in negligence) for all expenses, losses, damages (including indirect or consequential damage) and costs which you might incur as a result of the data being inaccurate or incomplete in any way and for any reason.

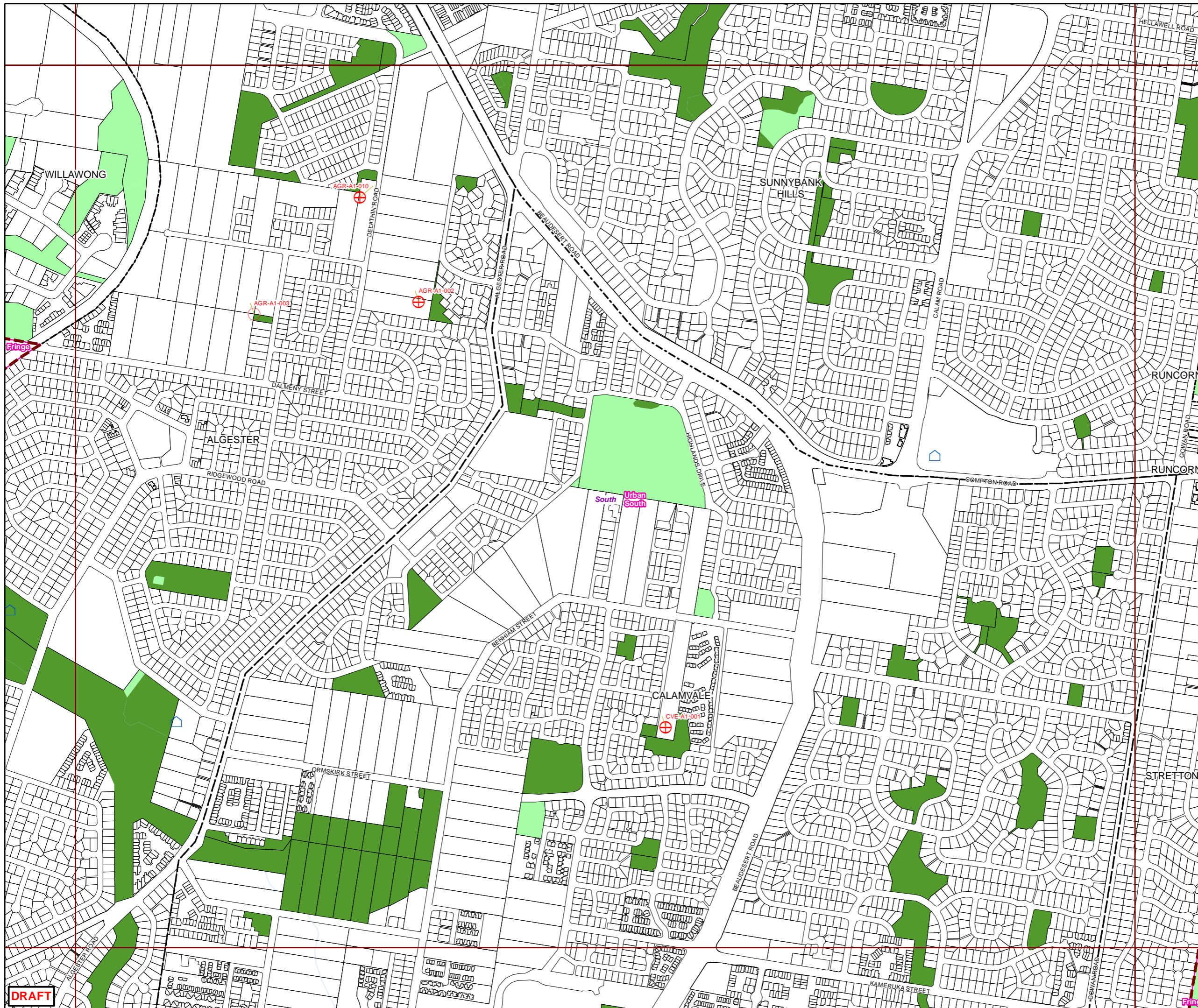
© The State of Queensland (Department of Natural Resources and Mines) (2017)
© Brisbane City Council (2017)

Projection: Map Grid of Australia, Zone 56
Horizontal Datum: Geocentric Datum of Australia 1994

Approximate Scale @ A3 1:10,000



Plans for Trunk Infrastructure
Public Parks &
Land for Community Facilities
Network Map PCF313



DRAFT

Fringe



BRISBANE CITY
City Plan
Local Government
Infrastructure Plan

Future infrastructure

- Community facility - specific location
- Community facility - indicative location
- Park acquisition - specific location
- Park acquisition - indicative location
- Park upgrade - specific location
- Park embellishment - specific location
- Corridor link park acquisition - specific location
- Corridor link park acquisition - indicative location

Existing infrastructure

- Community facility
- Trunk park
- Non-trunk park

Boundaries

- Suburb boundaries
- Priority infrastructure area
- Public Parks service catchments
- Land for Community Facilities service catchments
- Property boundaries
- Individual network map boundaries
- Waterways

NOTES

This map is notional only and should not be used for interpreting City Plan provisions relating to specific sites. To properly interpret the maps, the planning scheme must be referred to.

Not adopted by Council.

Based on Cadastral Data provided with the permission of the Department of Natural Resources and Mines.

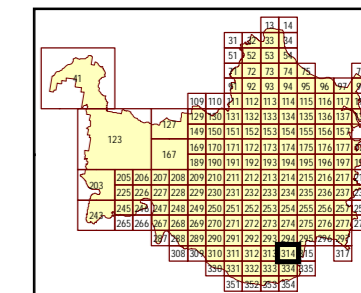
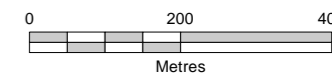
While every care is taken to ensure the accuracy of this data, the Brisbane City Council and the copyright owners, in permitting the use of this data, make no representations or warranties about its accuracy, reliability, completeness or suitability for any particular purpose and disclaims all responsibility and all liability (including without limitation, liability in negligence) for all expenses, losses, damages (including indirect or consequential damage) and costs which you might incur as a result of the data being inaccurate or incomplete in any way and for any reason.

© The State of Queensland (Department of Natural Resources and Mines) (2017)
© Brisbane City Council (2017)

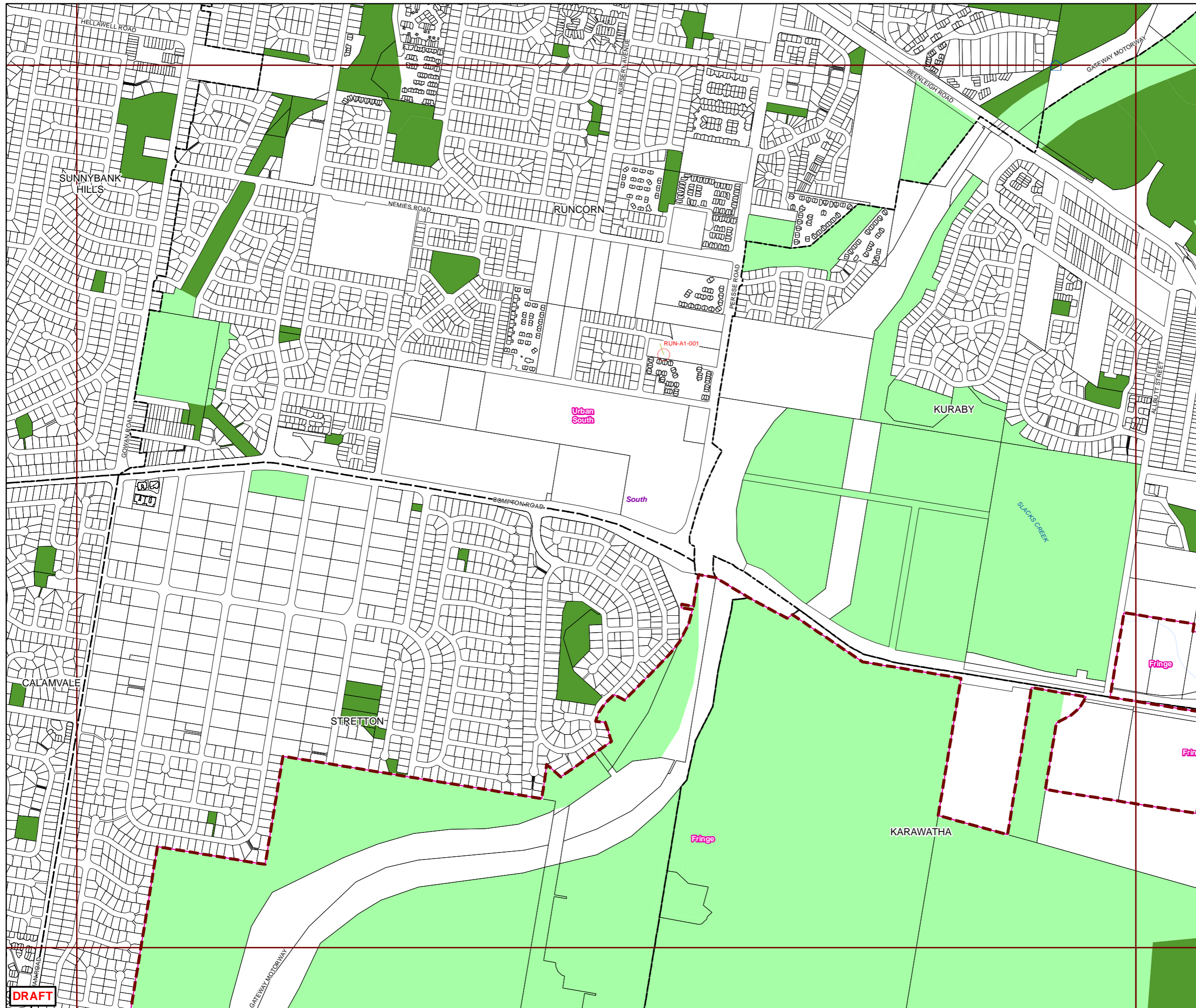


Projection: Map Grid of Australia, Zone 56
Horizontal Datum: Geocentric Datum of Australia 1994

Approximate Scale @ A3 1:10,000



Plans for Trunk Infrastructure
Public Parks &
Land for Community Facilities
Network Map PCF314



DRAFT



BRISBANE CITY
City Plan
Local Government
Infrastructure Plan

Future infrastructure

- Community facility - specific location
- Community facility - indicative location
- Park acquisition - specific location
- Park acquisition - indicative location
- Park upgrade - specific location
- Park embellishment - specific location
- Corridor link park acquisition - specific location
- Corridor link park acquisition - indicative location

Existing infrastructure

- Community facility
- Trunk park
- Non-trunk park

Boundaries

- Suburb boundaries
- Priority infrastructure area
- Public Parks service catchments
- Land for Community Facilities service catchments
- Property boundaries
- Individual network map boundaries
- Waterways

NOTES

This map is notional only and should not be used for interpreting City Plan provisions relating to specific sites. To properly interpret the maps, the planning scheme must be referred to.

Not adopted by Council.

Based on Cadastral Data provided with the permission of the Department of Natural Resources and Mines.

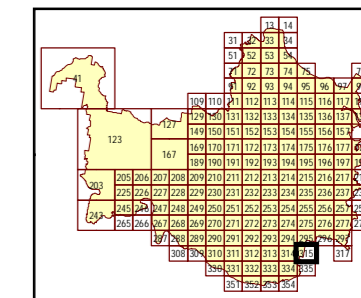
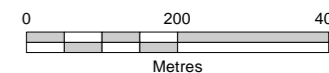
While every care is taken to ensure the accuracy of this data, the Brisbane City Council and the copyright owners, in permitting the use of this data, make no representations or warranties about its accuracy, reliability, completeness or suitability for any particular purpose and disclaims all responsibility and all liability (including without limitation, liability in negligence) for all expenses, losses, damages (including indirect or consequential damage) and costs which you might incur as a result of the data being inaccurate or incomplete in any way and for any reason.

© The State of Queensland (Department of Natural Resources and Mines) (2017)
© Brisbane City Council (2017)

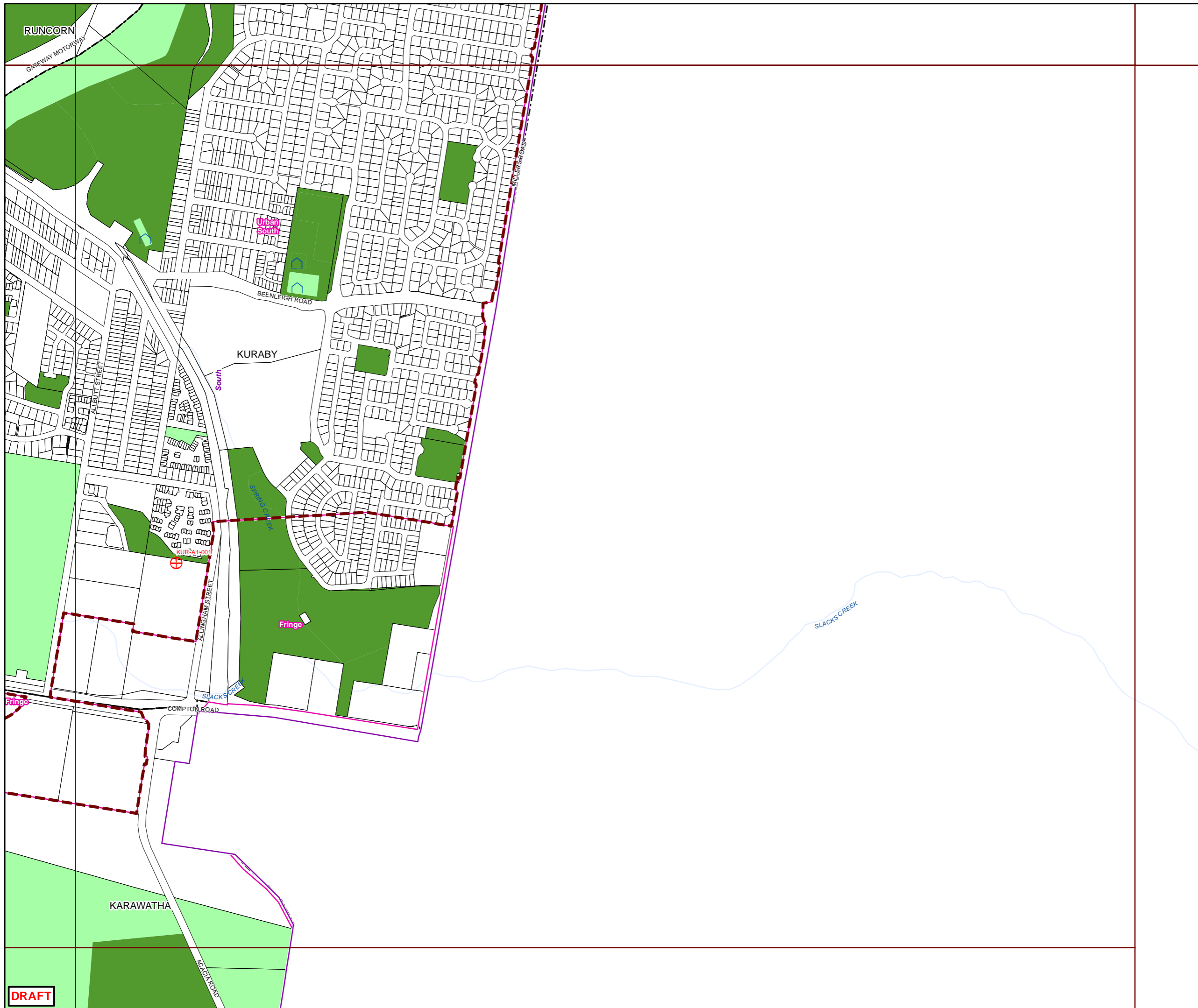


Projection: Map Grid of Australia, Zone 56
Horizontal Datum: Geocentric Datum of Australia 1994

Approximate Scale @ A3 1:10,000



Plans for Trunk Infrastructure
Public Parks &
Land for Community Facilities
Network Map PCF315



DRAFT



Future infrastructure

- Community facility - specific location
- Community facility - indicative location
- Park acquisition - specific location
- Park acquisition - indicative location
- Park upgrade - specific location
- Park embellishment - specific location
- Corridor link park acquisition - specific location
- Corridor link park acquisition - indicative location

Existing infrastructure

- Community facility
- Trunk park
- Non-trunk park

Boundaries

- Suburb boundaries
- Priority infrastructure area
- Public Parks service catchments
- Land for Community Facilities service catchments
- Property boundaries
- Individual network map boundaries
- Waterways

NOTES

This map is notional only and should not be used for interpreting City Plan provisions relating to specific sites. To properly interpret the maps, the planning scheme must be referred to.

Not adopted by Council.

Based on Cadastral Data provided with the permission of the Department of Natural Resources and Mines.

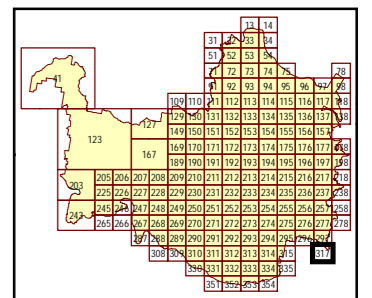
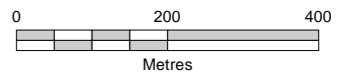
While every care is taken to ensure the accuracy of this data, the Brisbane City Council and the copyright owners, in permitting the use of this data, make no representations or warranties about its accuracy, reliability, completeness or suitability for any particular purpose and disclaims all responsibility and all liability (including without limitation, liability in negligence) for all expenses, losses, damages (including indirect or consequential damage) and costs which you might incur as a result of the data being inaccurate or incomplete in any way and for any reason.

© The State of Queensland (Department of Natural Resources and Mines) (2017)
© Brisbane City Council (2017)



Projection: Map Grid of Australia, Zone 56
Horizontal Datum: Geocentric Datum of Australia 1994

Approximate Scale @ A3 1:10,000



Plans for Trunk Infrastructure
Public Parks &
Land for Community Facilities
Network Map PCF317

DRAFT



BRISBANE CITY
City Plan
Local Government
Infrastructure Plan

Future infrastructure

- Community facility - specific location
- Community facility - indicative location
- Park acquisition - specific location
- Park acquisition - indicative location
- Park upgrade - specific location
- Park embellishment - specific location
- Corridor link park acquisition - specific location
- Corridor link park acquisition - indicative location

Existing infrastructure

- Community facility
- Trunk park
- Non-trunk park

Boundaries

- Suburb boundaries
- Priority infrastructure area
- Public Parks service catchments
- Land for Community Facilities service catchments
- Property boundaries
- Individual network map boundaries
- Waterways

NOTES

This map is notional only and should not be used for interpreting City Plan provisions relating to specific sites. To properly interpret the maps, the planning scheme must be referred to.

Not adopted by Council.

Based on Cadastral Data provided with the permission of the Department of Natural Resources and Mines.

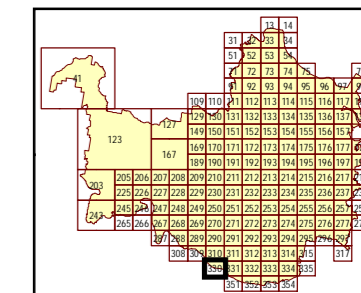
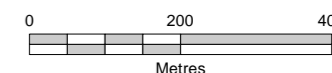
While every care is taken to ensure the accuracy of this data, the Brisbane City Council and the copyright owners, in permitting the use of this data, make no representations or warranties about its accuracy, reliability, completeness or suitability for any particular purpose and disclaims all responsibility and all liability (including without limitation, liability in negligence) for all expenses, losses, damages (including indirect or consequential damage) and costs which you might incur as a result of the data being inaccurate or incomplete in any way and for any reason.

© The State of Queensland (Department of Natural Resources and Mines) (2017)
© Brisbane City Council (2017)

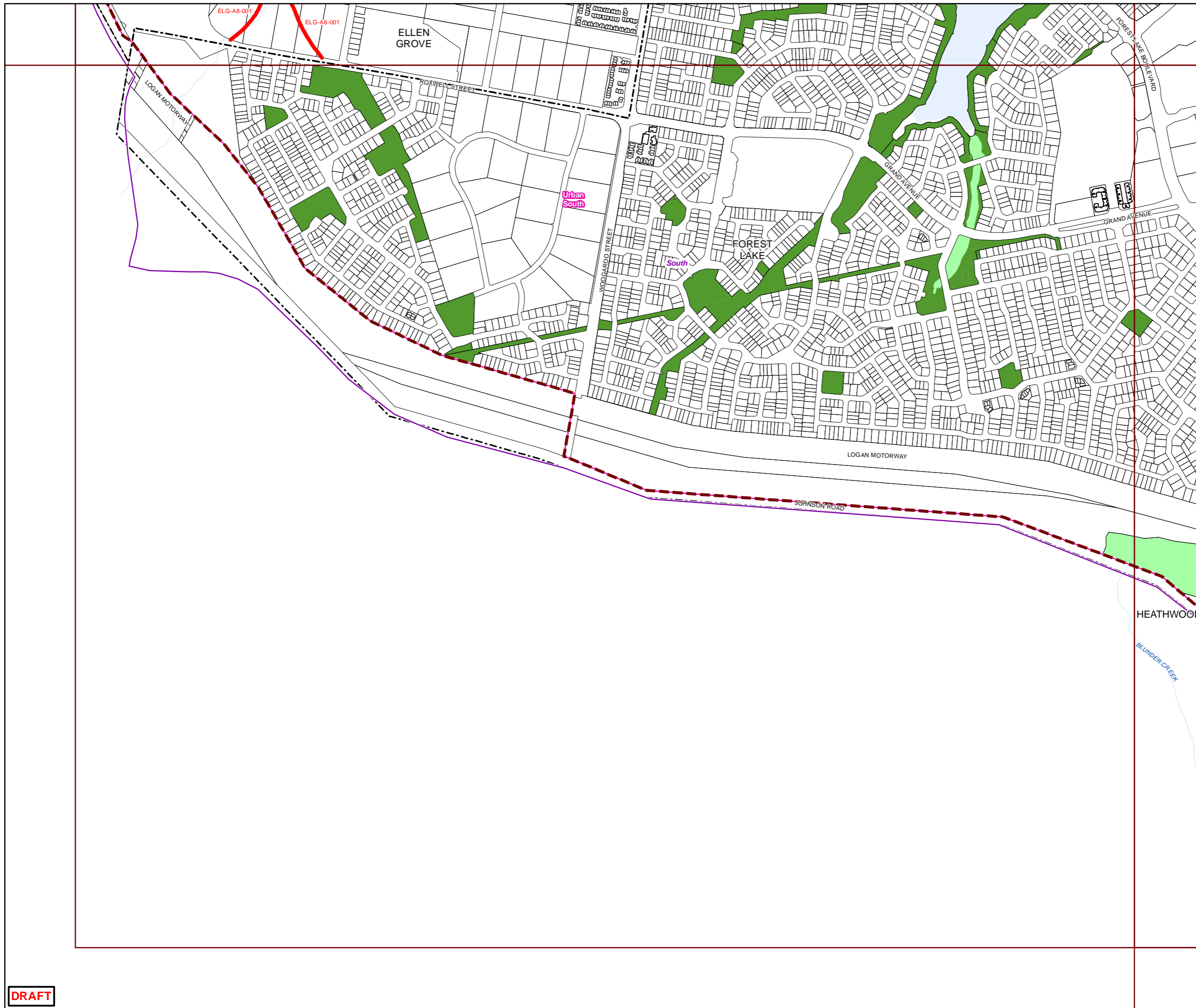


Projection: Map Grid of Australia, Zone 56
Horizontal Datum: Geocentric Datum of Australia 1994

Approximate Scale @ A3 1:10,000



Plans for Trunk Infrastructure
Public Parks &
Land for Community Facilities
Network Map PCF330



DRAFT



BRISBANE CITY
City Plan
Local Government
Infrastructure Plan

Future infrastructure

- Community facility - specific location
- Community facility - indicative location
- Park acquisition - specific location
- Park acquisition - indicative location
- Park upgrade - specific location
- Park embellishment - specific location
- Corridor link park acquisition - specific location
- Corridor link park acquisition - indicative location

Existing infrastructure

- Community facility
- Trunk park
- Non-trunk park

Boundaries

- Suburb boundaries
- Priority infrastructure area
- Public Parks service catchments
- Land for Community Facilities service catchments
- Property boundaries
- Individual network map boundaries
- Waterways

NOTES

This map is notional only and should not be used for interpreting City Plan provisions relating to specific sites. To properly interpret the maps, the planning scheme must be referred to.

Not adopted by Council.

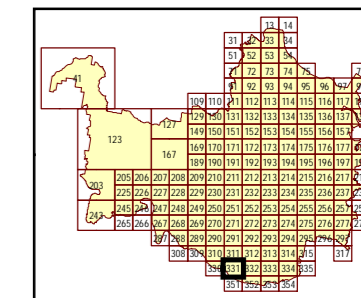
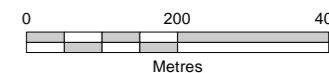
Based on Cadastral Data provided with the permission of the Department of Natural Resources and Mines.

While every care is taken to ensure the accuracy of this data, the Brisbane City Council and the copyright owners, in permitting the use of this data, make no representations or warranties about its accuracy, reliability, completeness or suitability for any particular purpose and disclaims all responsibility and all liability (including without limitation, liability in negligence) for all expenses, losses, damages (including indirect or consequential damage) and costs which you might incur as a result of the data being inaccurate or incomplete in any way and for any reason.

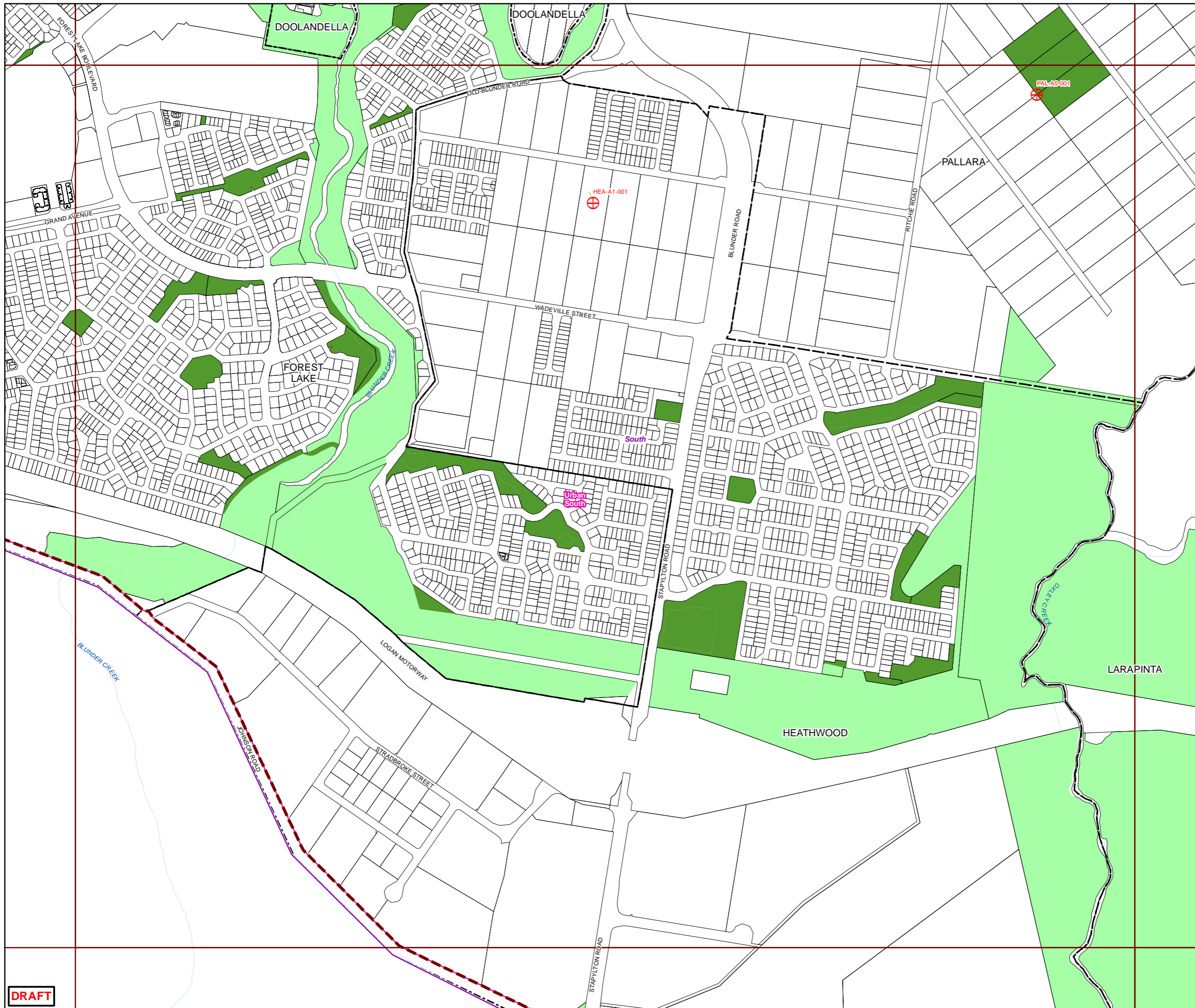
© The State of Queensland (Department of Natural Resources and Mines) (2017)
© Brisbane City Council (2017)

Projection: Map Grid of Australia, Zone 56
Horizontal Datum: Geocentric Datum of Australia 1994

Approximate Scale @ A3 1:10,000



Plans for Trunk Infrastructure
Public Parks &
Land for Community Facilities
Network Map PCF331



DRAFT



Future infrastructure

- Community facility - specific location
- Community facility - indicative location
- Park acquisition - specific location
- Park acquisition - indicative location
- Park upgrade - specific location
- Park embellishment - specific location
- Corridor link park acquisition - specific location
- Corridor link park acquisition - indicative location

Existing infrastructure

- Community facility
 - Trunk park
 - Non-trunk park
- Boundaries**
- Suburb boundaries
 - Priority infrastructure area
 - Public Parks service catchments
 - Land for Community Facilities service catchments
 - Property boundaries
 - Individual network map boundaries
 - Waterways

NOTES

This map is notional only and should not be used for interpreting City Plan provisions relating to specific sites. To properly interpret the maps, the planning scheme must be referred to.

Not adopted by Council.

Based on Cadastral Data provided with the permission of the Department of Natural Resources and Mines.

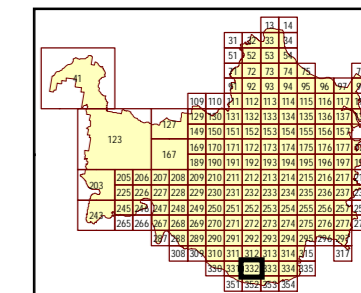
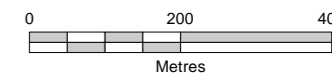
While every care is taken to ensure the accuracy of this data, the Brisbane City Council and the copyright owners, in permitting the use of this data, make no representations or warranties about its accuracy, reliability, completeness or suitability for any particular purpose and disclaims all responsibility and all liability (including without limitation, liability in negligence) for all expenses, losses, damages (including indirect or consequential damage) and costs which you might incur as a result of the data being inaccurate or incomplete in any way and for any reason.

© The State of Queensland (Department of Natural Resources and Mines) (2017)
© Brisbane City Council (2017)

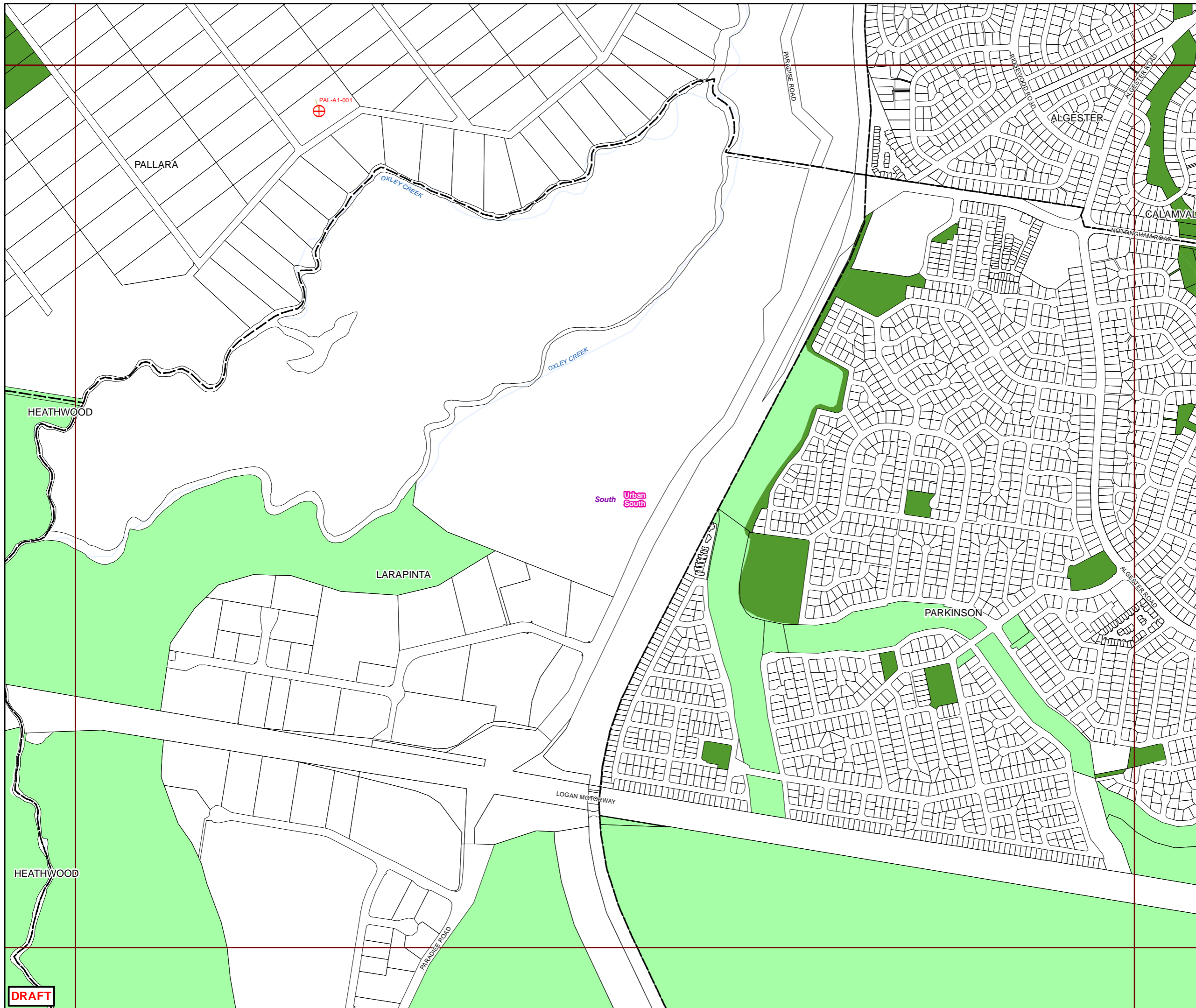


Projection: Map Grid of Australia, Zone 56
Horizontal Datum: Geocentric Datum of Australia 1994

Approximate Scale @ A3 1:10,000



Plans for Trunk Infrastructure
Public Parks &
Land for Community Facilities
Network Map PCF332



DRAFT



BRISBANE CITY
City Plan
Local Government
Infrastructure Plan

Future infrastructure

- Community facility - specific location
- Community facility - indicative location
- Park acquisition - specific location
- Park acquisition - indicative location
- Park upgrade - specific location
- Park embellishment - specific location
- Corridor link park acquisition - specific location
- Corridor link park acquisition - indicative location

Existing infrastructure

- Community facility
 - Trunk park
 - Non-trunk park
- Boundaries**
- Suburb boundaries
 - Priority infrastructure area
 - Public Parks service catchments
 - Land for Community Facilities service catchments
 - Property boundaries
 - Individual network map boundaries
 - Waterways

NOTES

This map is notional only and should not be used for interpreting City Plan provisions relating to specific sites. To properly interpret the maps, the planning scheme must be referred to.

Not adopted by Council.

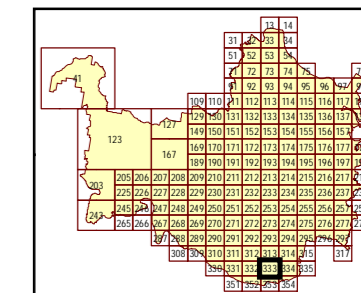
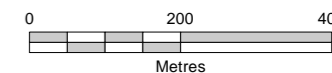
Based on Cadastral Data provided with the permission of the Department of Natural Resources and Mines.

While every care is taken to ensure the accuracy of this data, the Brisbane City Council and the copyright owners, in permitting the use of this data, make no representations or warranties about its accuracy, reliability, completeness or suitability for any particular purpose and disclaims all responsibility and all liability (including without limitation, liability in negligence) for all expenses, losses, damages (including indirect or consequential damage) and costs which you might incur as a result of the data being inaccurate or incomplete in any way and for any reason.

© The State of Queensland (Department of Natural Resources and Mines) (2017)
© Brisbane City Council (2017)

Projection: Map Grid of Australia, Zone 56
Horizontal Datum: Geocentric Datum of Australia 1994

Approximate Scale @ A3 1:10,000



Plans for Trunk Infrastructure
Public Parks &
Land for Community Facilities
Network Map PCF333



DRAFT



Future infrastructure

- Community facility - specific location
- Community facility - indicative location
- Park acquisition - specific location
- Park acquisition - indicative location
- Park upgrade - specific location
- Park embellishment - specific location
- Corridor link park acquisition - specific location
- Corridor link park acquisition - indicative location

Existing infrastructure

- Community facility
- Trunk park
- Non-trunk park

Boundaries

- Suburb boundaries
- Priority infrastructure area
- Public Parks service catchments
- Land for Community Facilities service catchments
- Property boundaries
- Individual network map boundaries
- Waterways

NOTES

This map is notional only and should not be used for interpreting City Plan provisions relating to specific sites. To properly interpret the maps, the planning scheme must be referred to.

Not adopted by Council.

Based on Cadastral Data provided with the permission of the Department of Natural Resources and Mines.

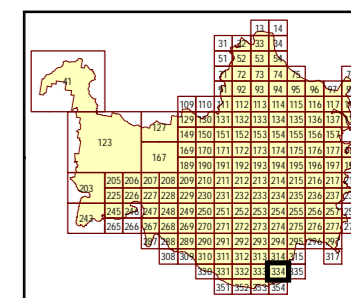
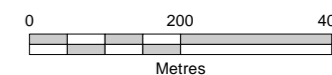
While every care is taken to ensure the accuracy of this data, the Brisbane City Council and the copyright owners, in permitting the use of this data, make no representations or warranties about its accuracy, reliability, completeness or suitability for any particular purpose and disclaims all responsibility and all liability (including without limitation, liability in negligence) for all expenses, losses, damages (including indirect or consequential damage) and costs which you might incur as a result of the data being inaccurate or incomplete in any way and for any reason.

© The State of Queensland (Department of Natural Resources and Mines) (2017)
© Brisbane City Council (2017)

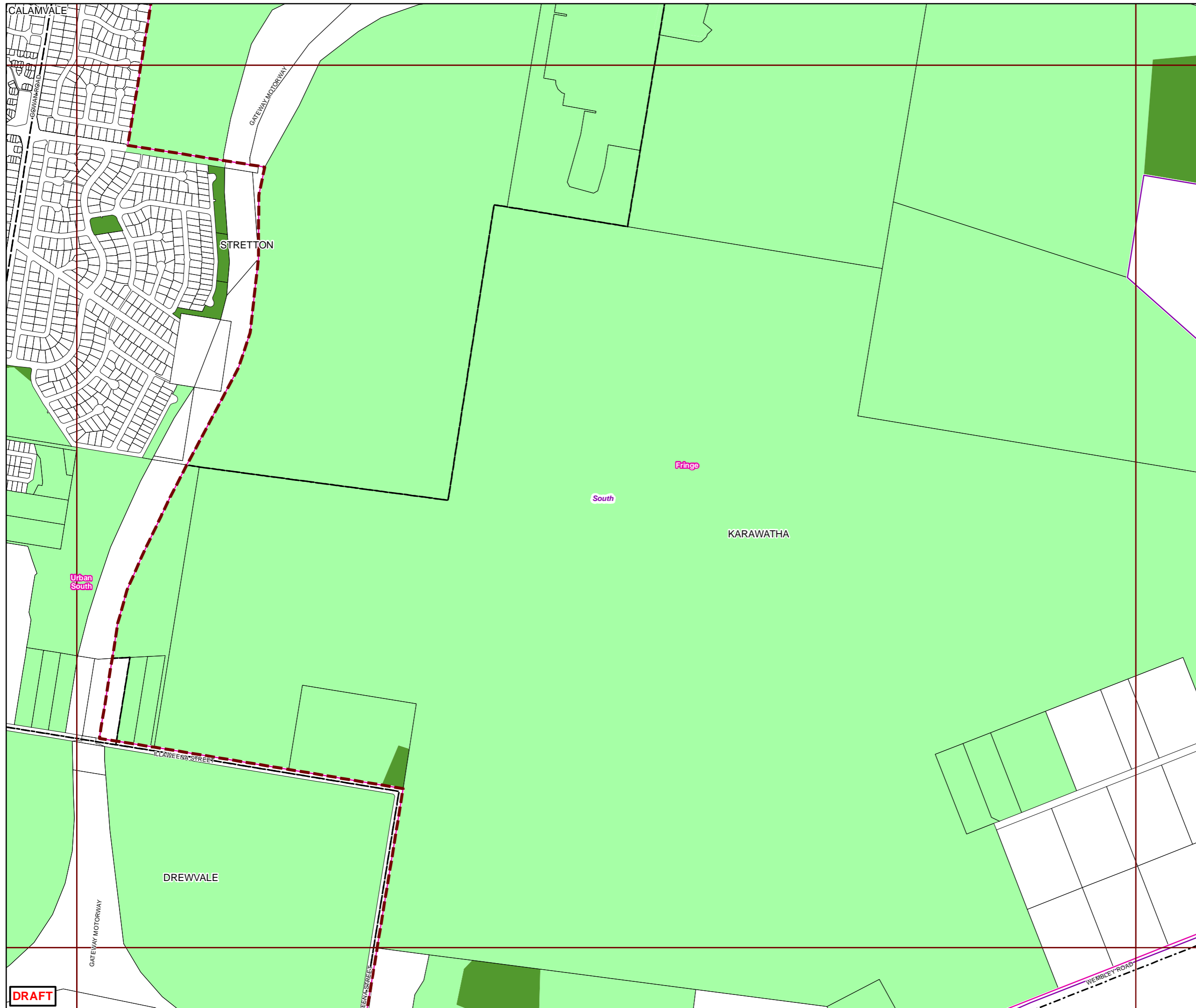


Projection: Map Grid of Australia, Zone 56
Horizontal Datum: Geocentric Datum of Australia 1994

Approximate Scale @ A3 1:10,000



Plans for Trunk Infrastructure
Public Parks &
Land for Community Facilities
Network Map PCF334



DRAFT



Future infrastructure

- Community facility - specific location
- Community facility - indicative location
- Park acquisition - specific location
- Park acquisition - indicative location
- Park upgrade - specific location
- Park embellishment - specific location
- Corridor link park acquisition - specific location
- Corridor link park acquisition - indicative location

Existing infrastructure

- Community facility
- Trunk park
- Non-trunk park

Boundaries

- Suburb boundaries
- Priority infrastructure area
- Public Parks service catchments
- Land for Community Facilities service catchments
- Property boundaries
- Individual network map boundaries
- Waterways

NOTES

This map is notional only and should not be used for interpreting City Plan provisions relating to specific sites. To properly interpret the maps, the planning scheme must be referred to.

Not adopted by Council.

Based on Cadastral Data provided with the permission of the Department of Natural Resources and Mines.

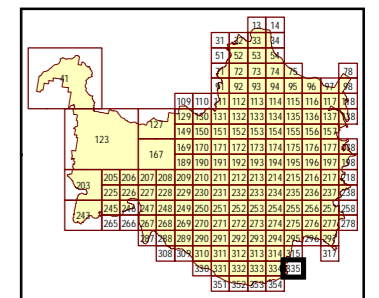
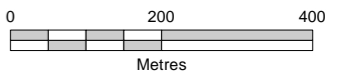
While every care is taken to ensure the accuracy of this data, the Brisbane City Council and the copyright owners, in permitting the use of this data, make no representations or warranties about its accuracy, reliability, completeness or suitability for any particular purpose and disclaims all responsibility and all liability (including without limitation, liability in negligence) for all expenses, losses, damages (including indirect or consequential damage) and costs which you might incur as a result of the data being inaccurate or incomplete in any way and for any reason.

© The State of Queensland (Department of Natural Resources and Mines) (2017)
© Brisbane City Council (2017)

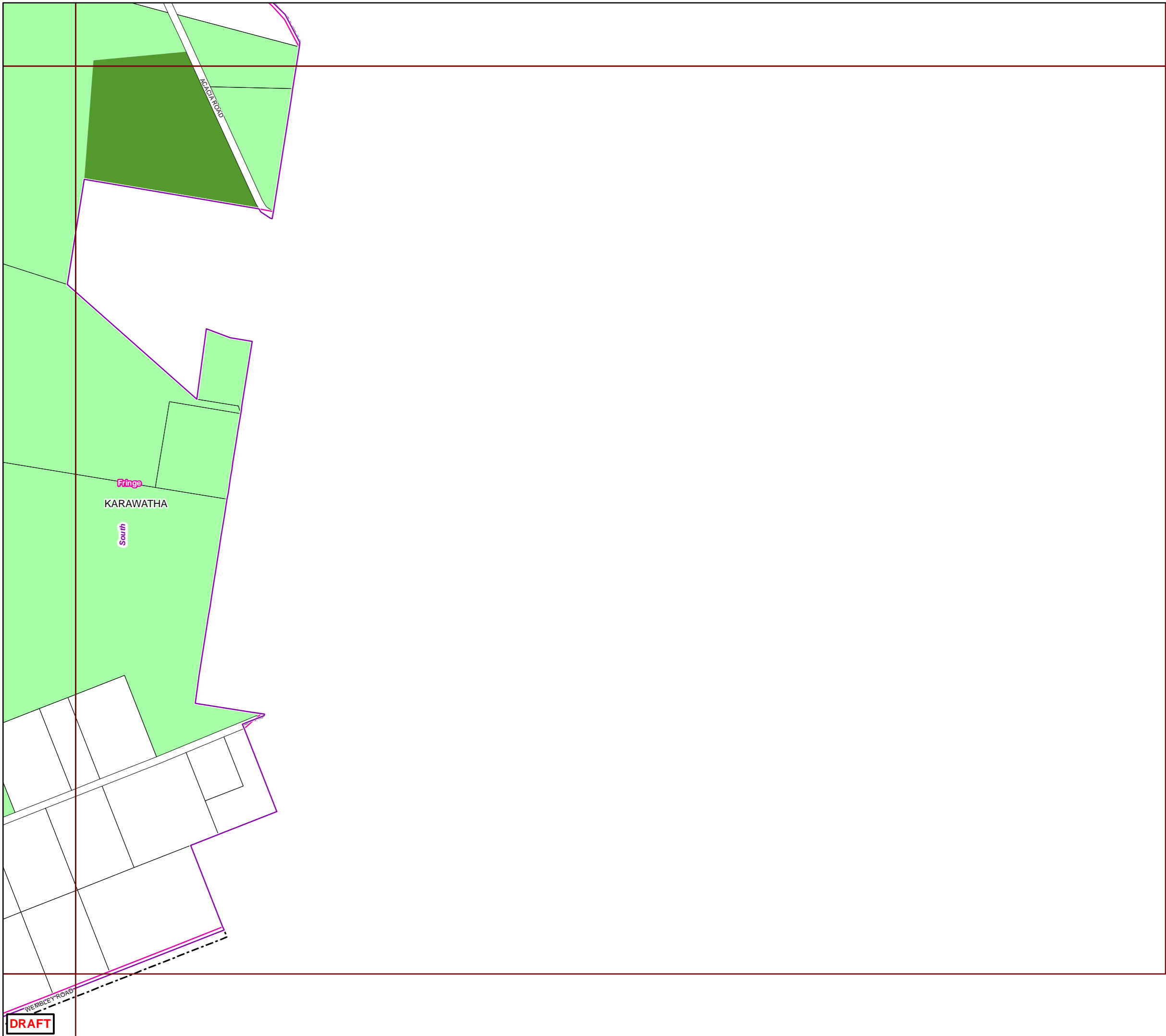


Projection: Map Grid of Australia, Zone 56
Horizontal Datum: Geocentric Datum of Australia 1994

Approximate Scale @ A3 1:10,000



Plans for Trunk Infrastructure
Public Parks &
Land for Community Facilities
Network Map PCF335



DRAFT



Future infrastructure

- Community facility - specific location
- Community facility - indicative location
- Park acquisition - specific location
- Park acquisition - indicative location
- Park upgrade - specific location
- Park embellishment - specific location
- Corridor link park acquisition - specific location
- Corridor link park acquisition - indicative location

Existing infrastructure

- Community facility
- Trunk park
- Non-trunk park

Boundaries

- Suburb boundaries
- Priority infrastructure area
- Public Parks service catchments
- Land for Community Facilities service catchments
- Property boundaries
- Individual network map boundaries
- Waterways

NOTES

This map is notional only and should not be used for interpreting City Plan provisions relating to specific sites. To properly interpret the maps, the planning scheme must be referred to.

Not adopted by Council.

Based on Cadastral Data provided with the permission of the Department of Natural Resources and Mines.

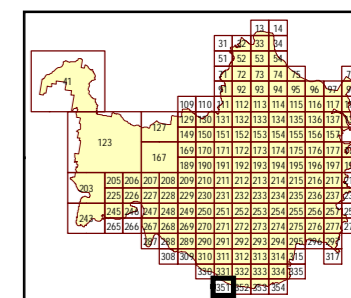
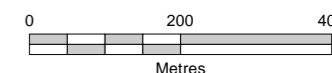
While every care is taken to ensure the accuracy of this data, the Brisbane City Council and the copyright owners, in permitting the use of this data, make no representations or warranties about its accuracy, reliability, completeness or suitability for any particular purpose and disclaims all responsibility and all liability (including without limitation, liability in negligence) for all expenses, losses, damages (including indirect or consequential damage) and costs which you might incur as a result of the data being inaccurate or incomplete in any way and for any reason.

© The State of Queensland (Department of Natural Resources and Mines) (2017)
© Brisbane City Council (2017)

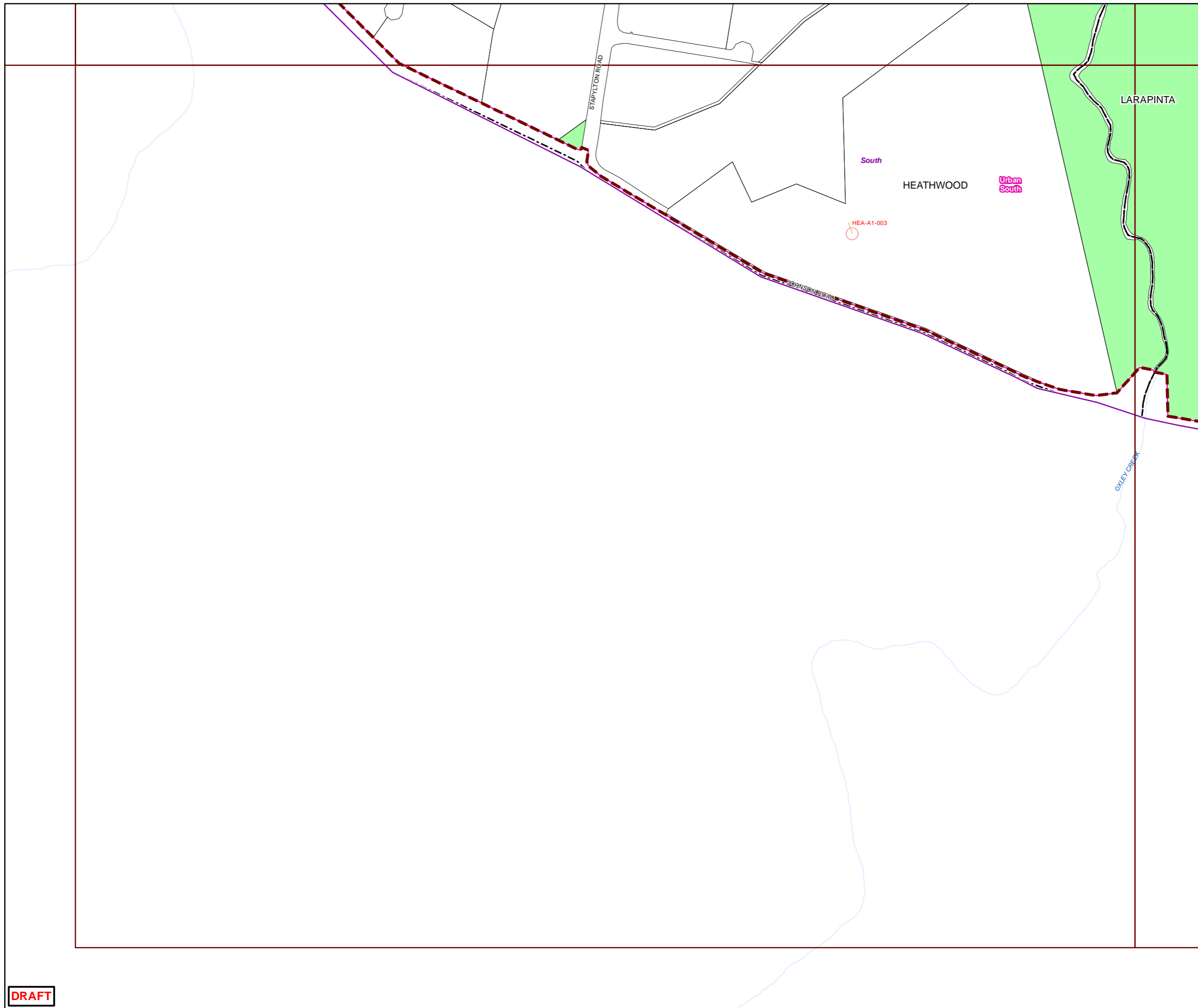


Projection: Map Grid of Australia, Zone 56
Horizontal Datum: Geocentric Datum of Australia 1994

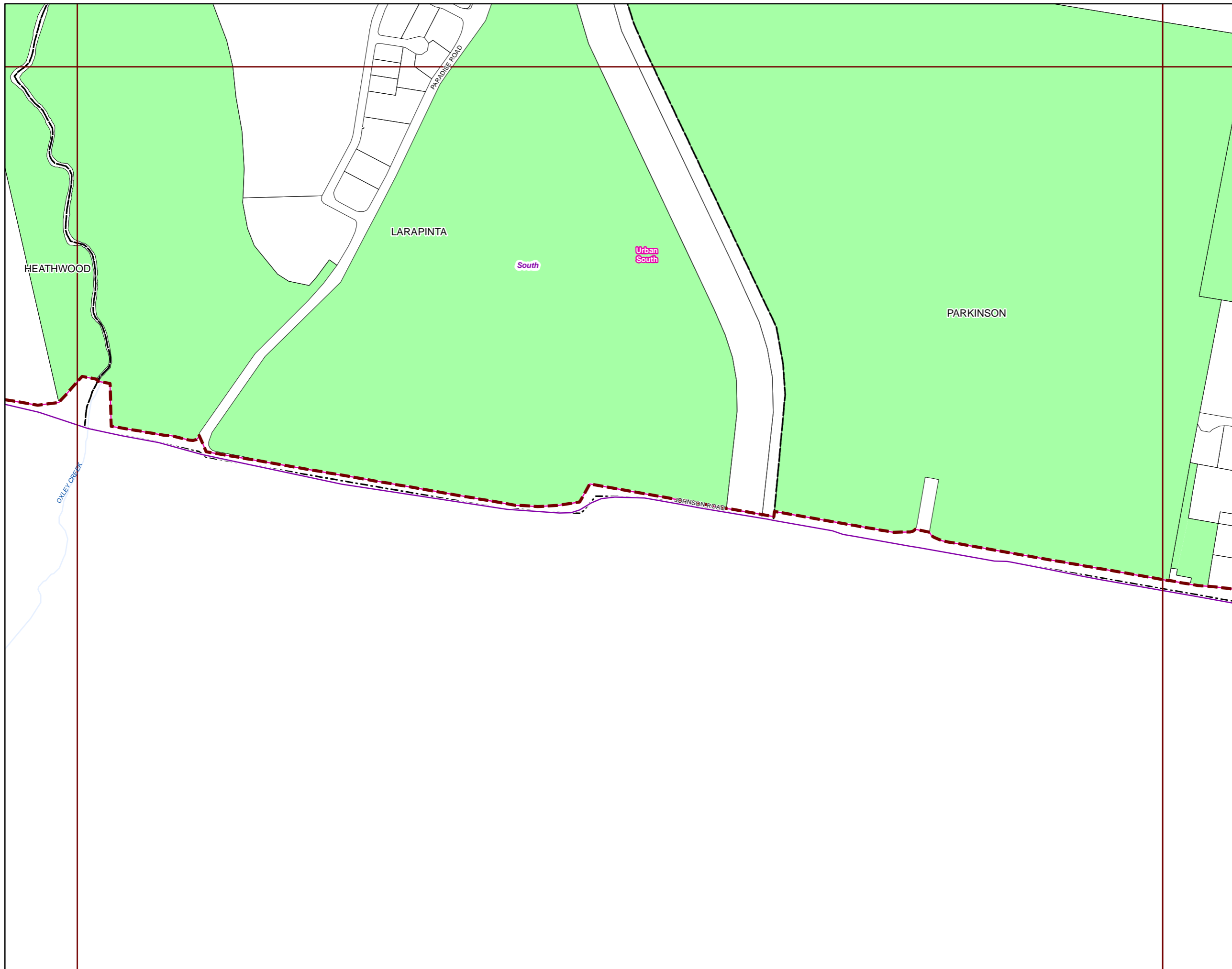
Approximate Scale @ A3 1:10,000



Plans for Trunk Infrastructure
Public Parks &
Land for Community Facilities
Network Map PCF351



DRAFT



Future infrastructure

- Community facility - specific location
- Community facility - indicative location
- Park acquisition - specific location
- Park acquisition - indicative location
- Park upgrade - specific location
- Park embellishment - specific location
- Corridor link park acquisition - specific location
- Corridor link park acquisition - indicative location

Existing infrastructure

- Community facility
- Trunk park
- Non-trunk park

Boundaries

- Suburb boundaries
- Priority infrastructure area
- Public Parks service catchments
- Land for Community Facilities service catchments
- Property boundaries
- Individual network map boundaries
- Waterways

NOTES

This map is notional only and should not be used for interpreting City Plan provisions relating to specific sites. To properly interpret the maps, the planning scheme must be referred to.

Not adopted by Council.

Based on Cadastral Data provided with the permission of the Department of Natural Resources and Mines.

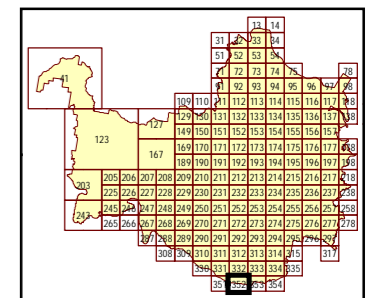
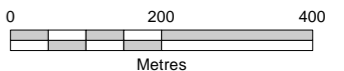
While every care is taken to ensure the accuracy of this data, the Brisbane City Council and the copyright owners, in permitting the use of this data, make no representations or warranties about its accuracy, reliability, completeness or suitability for any particular purpose and disclaims all responsibility and all liability (including without limitation, liability in negligence) for all expenses, losses, damages (including indirect or consequential damage) and costs which you might incur as a result of the data being inaccurate or incomplete in any way and for any reason.

© The State of Queensland (Department of Natural Resources and Mines) (2017)
© Brisbane City Council (2017)



Projection: Map Grid of Australia, Zone 56
Horizontal Datum: Geocentric Datum of Australia 1994

Approximate Scale @ A3 1:10,000



Plans for Trunk Infrastructure
Public Parks &
Land for Community Facilities
Network Map PCF352

DRAFT



BRISBANE CITY
City Plan
Local Government
Infrastructure Plan

Future infrastructure

- Community facility - specific location
- Community facility - indicative location
- Park acquisition - specific location
- Park acquisition - indicative location
- Park upgrade - specific location
- Park embellishment - specific location
- Corridor link park acquisition - specific location
- Corridor link park acquisition - indicative location

Existing infrastructure

- Community facility
 - Trunk park
 - Non-trunk park
- Boundaries**
- Suburb boundaries
 - Priority infrastructure area
 - Public Parks service catchments
 - Land for Community Facilities service catchments
 - Property boundaries
 - Individual network map boundaries
 - Waterways

NOTES

This map is notional only and should not be used for interpreting City Plan provisions relating to specific sites. To properly interpret the maps, the planning scheme must be referred to.

Not adopted by Council.

Based on Cadastral Data provided with the permission of the Department of Natural Resources and Mines.

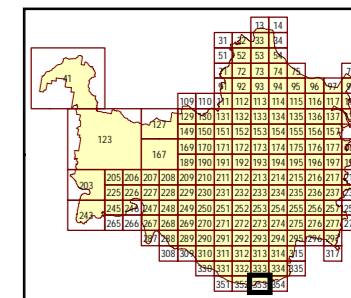
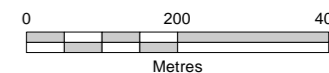
While every care is taken to ensure the accuracy of this data, the Brisbane City Council and the copyright owners, in permitting the use of this data, make no representations or warranties about its accuracy, reliability, completeness or suitability for any particular purpose and disclaims all responsibility and all liability (including without limitation, liability in negligence) for all expenses, losses, damages (including indirect or consequential damage) and costs which you might incur as a result of the data being inaccurate or incomplete in any way and for any reason.

© The State of Queensland (Department of Natural Resources and Mines) (2017)
© Brisbane City Council (2017)

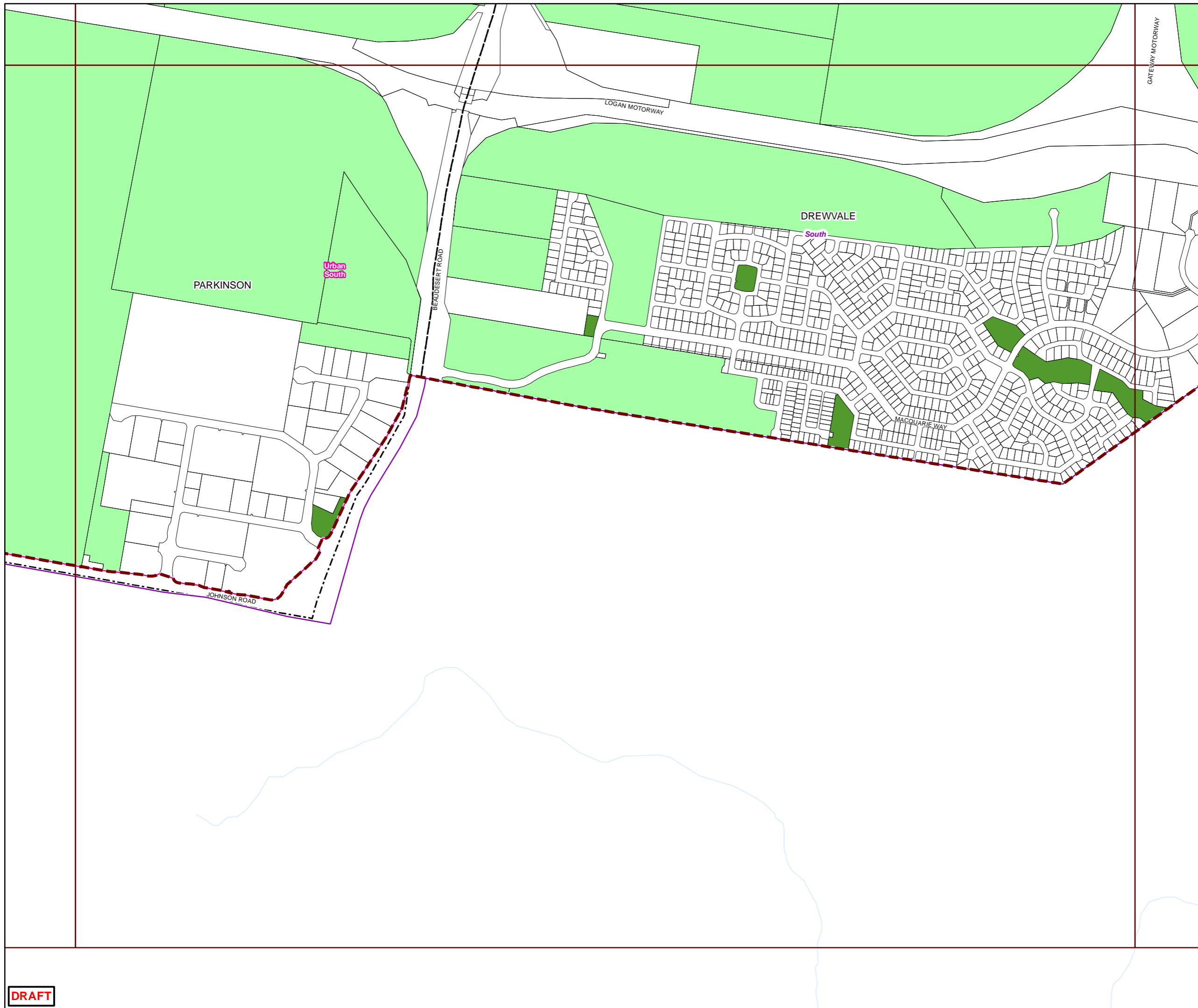


Projection: Map Grid of Australia, Zone 56
Horizontal Datum: Geocentric Datum of Australia 1994

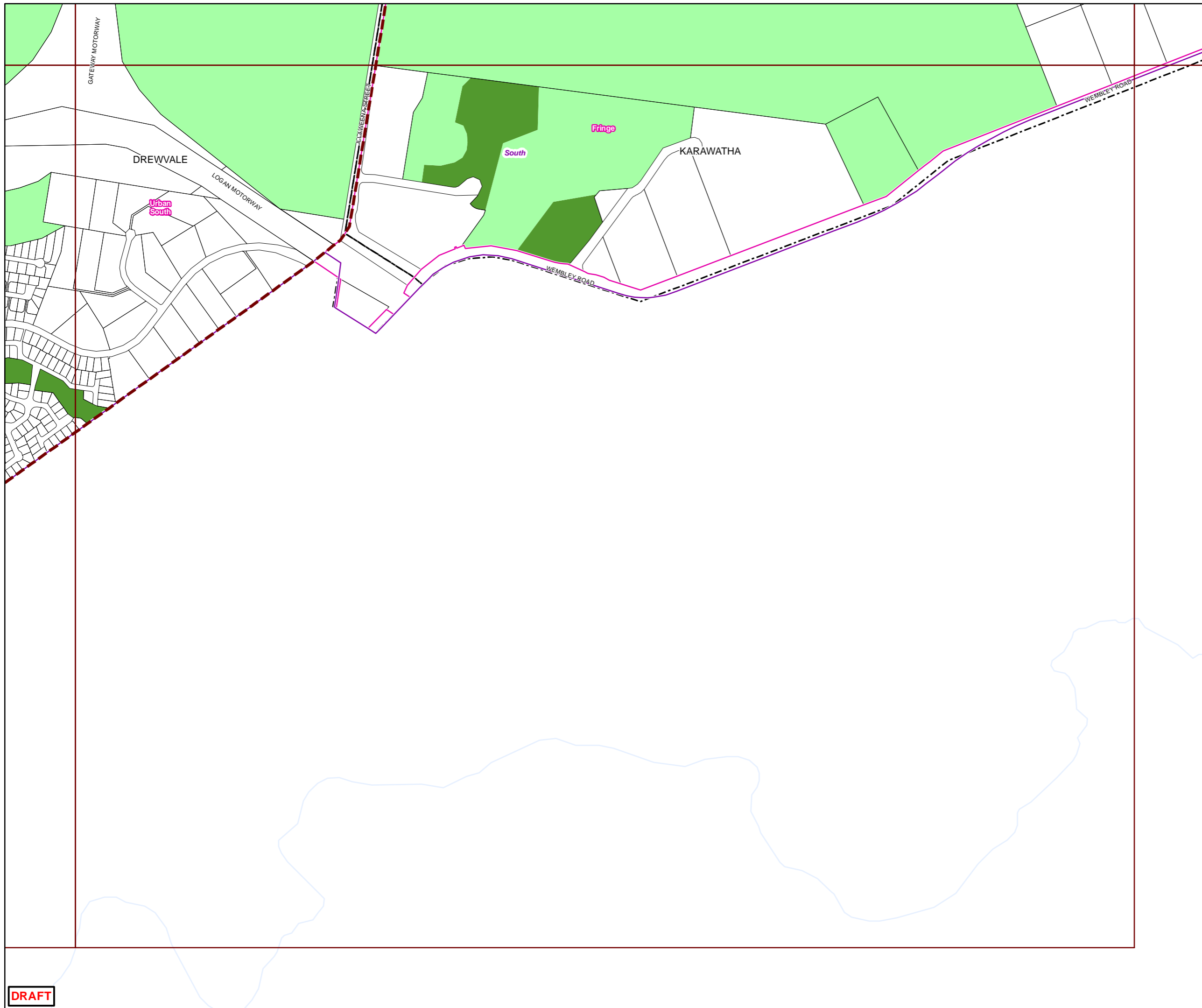
Approximate Scale @ A3 1:10,000



Plans for Trunk Infrastructure
Public Parks &
Land for Community Facilities
Network Map PCF353



DRAFT



Future infrastructure

- Community facility - specific location
- Community facility - indicative location
- Park acquisition - specific location
- Park acquisition - indicative location
- Park upgrade - specific location
- Park embellishment - specific location
- Corridor link park acquisition - specific location
- Corridor link park acquisition - indicative location

Existing infrastructure

- Community facility
- Trunk park
- Non-trunk park

Boundaries

- Suburb boundaries
- Priority infrastructure area
- Public Parks service catchments
- Land for Community Facilities service catchments
- Property boundaries
- Individual network map boundaries
- Waterways

NOTES

This map is notional only and should not be used for interpreting City Plan provisions relating to specific sites. To properly interpret the maps, the planning scheme must be referred to.

Not adopted by Council.

Based on Cadastral Data provided with the permission of the Department of Natural Resources and Mines.

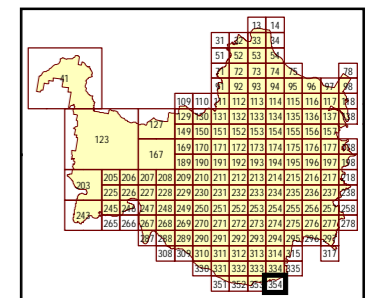
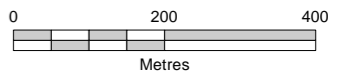
While every care is taken to ensure the accuracy of this data, the Brisbane City Council and the copyright owners, in permitting the use of this data, make no representations or warranties about its accuracy, reliability, completeness or suitability for any particular purpose and disclaims all responsibility and all liability (including without limitation, liability in negligence) for all expenses, losses, damages (including indirect or consequential damage) and costs which you might incur as a result of the data being inaccurate or incomplete in any way and for any reason.

© The State of Queensland (Department of Natural Resources and Mines) (2017)
© Brisbane City Council (2017)



Projection: Map Grid of Australia, Zone 56
Horizontal Datum: Geocentric Datum of Australia 1994

Approximate Scale @ A3 1:10,000



Plans for Trunk Infrastructure
Public Parks &
Land for Community Facilities
Network Map PCF354

DRAFT