


















Long Term Infrastructure Plans  
Other Plan Map

**Stormwater Network**

-  Bioretention swale
-  Natural channel
-  Pipe - new
-  Pipe - relief
-  Culvert
-  SQID
-  Land acquisition
-  Natural channel
-  Rehabilitation
-  Backflow prevention device

**Boundaries**

-  Suburb boundaries
-  Priority infrastructure area
-  Property boundaries
-  Individual network map boundaries
-  Waterways

**NOTES**

This map is notional only and should not be used for interpreting City Plan provisions relating to specific sites. To properly interpret the maps, the planning scheme must be referred to.

This material includes amendments relating to the Hemmant-Lytton, and Lower Oxley Creek North Neighbourhood Plans. These neighbourhood plans are yet to be included in City Plan 2014 as they are the subject of a separate planning scheme amendment process. The information has been included in anticipation of a neighbourhood plan for the area progressing and is subject to change.

Not adopted by Council.

Based on Cadastral Data provided with the permission of the Department of Natural Resources and Mines.

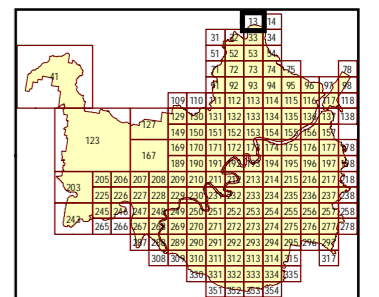
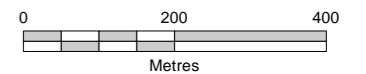
While every care is taken to ensure the accuracy of this data, the Brisbane City Council and the copyright owners, in permitting the use of this data, make no representations or warranties about its accuracy, reliability, completeness or suitability for any particular purpose and disclaims all responsibility and all liability (including without limitation, liability in negligence) for all expenses, losses, damages (including indirect or consequential damage) and costs which you might incur as a result of the data being inaccurate or incomplete in any way and for any reason.

© The State of Queensland (Department of Natural Resources and Mines) (2016)  
© Brisbane City Council (2016)



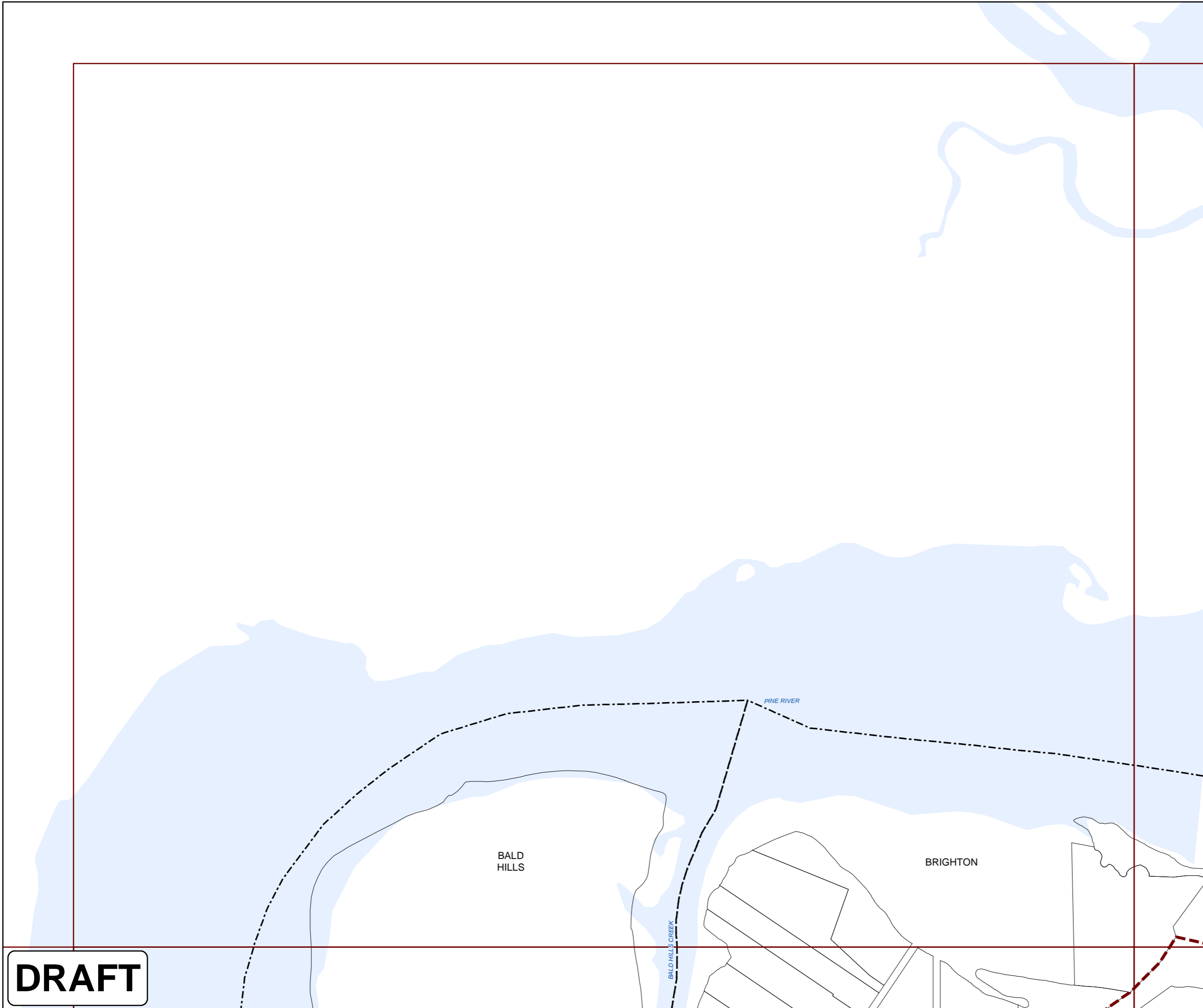
Projection: Map Grid of Australia, Zone 56  
Horizontal Datum: Geocentric Datum of Australia 1994

Approximate Scale @ A3 1:10,000



OPM-12.1

**DRAFT**





Long Term Infrastructure Plans  
Other Plan Map

**Stormwater Network**

- Bioretention swale
- Natural channel
- Pipe - new
- Pipe - relief
- Culvert
- SQID
- Land acquisition
- Natural channel
- Rehabilitation
- Backflow prevention device

**Boundaries**

- Suburb boundaries
- Priority infrastructure area
- Property boundaries
- Individual network map boundaries
- Waterways

**NOTES**

This map is notional only and should not be used for interpreting City Plan provisions relating to specific sites. To properly interpret the maps, the planning scheme must be referred to.

This material includes amendments relating to the Hemmant-Lytton, and Lower Oxley Creek North Neighbourhood Plans. These neighbourhood plans are yet to be included in City Plan 2014 as they are the subject of a separate planning scheme amendment process. The information has been included in anticipation of a neighbourhood plan for the area progressing and is subject to change.

Not adopted by Council.

Based on Cadastral Data provided with the permission of the Department of Natural Resources and Mines.

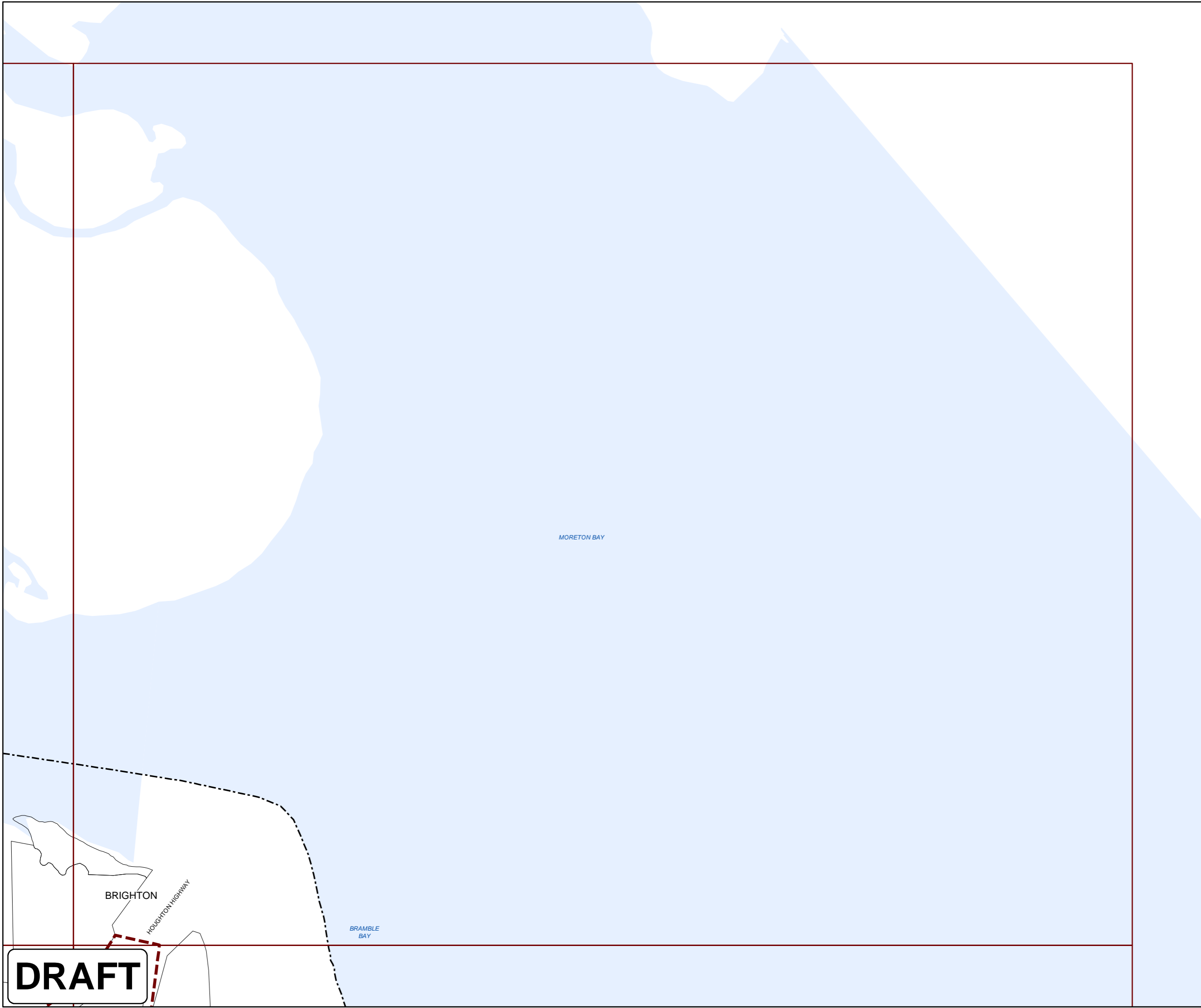
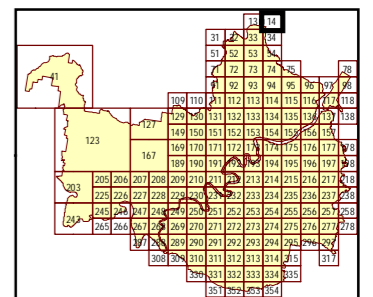
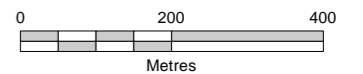
While every care is taken to ensure the accuracy of this data, the Brisbane City Council and the copyright owners, in permitting the use of this data, make no representations or warranties about its accuracy, reliability, completeness or suitability for any particular purpose and disclaims all responsibility and all liability (including without limitation, liability in negligence) for all expenses, losses, damages (including indirect or consequential damage) and costs which you might incur as a result of the data being inaccurate or incomplete in any way and for any reason.

© The State of Queensland (Department of Natural Resources and Mines) (2016)  
© Brisbane City Council (2016)



Projection: Map Grid of Australia, Zone 56  
Horizontal Datum: Geocentric Datum of Australia 1994

Approximate Scale @ A3 1:10,000





Long Term Infrastructure Plans  
Other Plan Map

**Stormwater Network**

- Bioretention swale
- Natural channel
- Pipe - new
- Pipe - relief
- Culvert
- SQID
- Land acquisition
- Natural channel
- Rehabilitation
- Backflow prevention device

**Boundaries**

- Suburb boundaries
- Priority infrastructure area
- Property boundaries
- Individual network map boundaries
- Waterways

**NOTES**

This map is notional only and should not be used for interpreting City Plan provisions relating to specific sites. To properly interpret the maps, the planning scheme must be referred to.

This material includes amendments relating to the Hemmant-Lytton, and Lower Oxley Creek North Neighbourhood Plans. These neighbourhood plans are yet to be included in City Plan 2014 as they are the subject of a separate planning scheme amendment process. The information has been included in anticipation of a neighbourhood plan for the area progressing and is subject to change.

Not adopted by Council.

Based on Cadastral Data provided with the permission of the Department of Natural Resources and Mines.

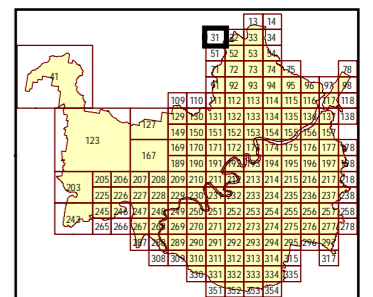
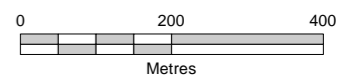
While every care is taken to ensure the accuracy of this data, the Brisbane City Council and the copyright owners, in permitting the use of this data, make no representations or warranties about its accuracy, reliability, completeness or suitability for any particular purpose and disclaims all responsibility and all liability (including without limitation, liability in negligence) for all expenses, losses, damages (including indirect or consequential damage) and costs which you might incur as a result of the data being inaccurate or incomplete in any way and for any reason.

© The State of Queensland (Department of Natural Resources and Mines) (2016)  
© Brisbane City Council (2016)




Projection: Map Grid of Australia, Zone 56  
Horizontal Datum: Geocentric Datum of Australia 1994

Approximate Scale @ A3 1:10,000



OPM-12.1









**DRAFT**










Long Term Infrastructure Plans  
Other Plan Map

**Stormwater Network**

-  Bioretention swale
-  Natural channel
-  Pipe - new
-  Pipe - relief
-  Culvert
-  SQID
-  Land acquisition
-  Natural channel
-  Rehabilitation
-  Backflow prevention device

**Boundaries**

-  Suburb boundaries
-  Priority infrastructure area
-  Property boundaries
-  Individual network map boundaries
-  Waterways

**NOTES**

This map is notional only and should not be used for interpreting City Plan provisions relating to specific sites. To properly interpret the maps, the planning scheme must be referred to.

This material includes amendments relating to the Hemmant-Lytton, and Lower Oxley Creek North Neighbourhood Plans. These neighbourhood plans are yet to be included in City Plan 2014 as they are the subject of a separate planning scheme amendment process. The information has been included in anticipation of a neighbourhood plan for the area progressing and is subject to change.

Not adopted by Council.

Based on Cadastral Data provided with the permission of the Department of Natural Resources and Mines.

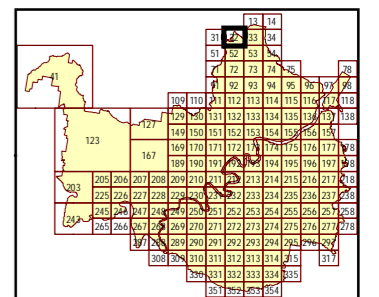
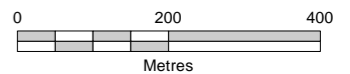
While every care is taken to ensure the accuracy of this data, the Brisbane City Council and the copyright owners, in permitting the use of this data, make no representations or warranties about its accuracy, reliability, completeness or suitability for any particular purpose and disclaims all responsibility and all liability (including without limitation, liability in negligence) for all expenses, losses, damages (including indirect or consequential damage) and costs which you might incur as a result of the data being inaccurate or incomplete in any way and for any reason.

© The State of Queensland (Department of Natural Resources and Mines) (2016)  
© Brisbane City Council (2016)

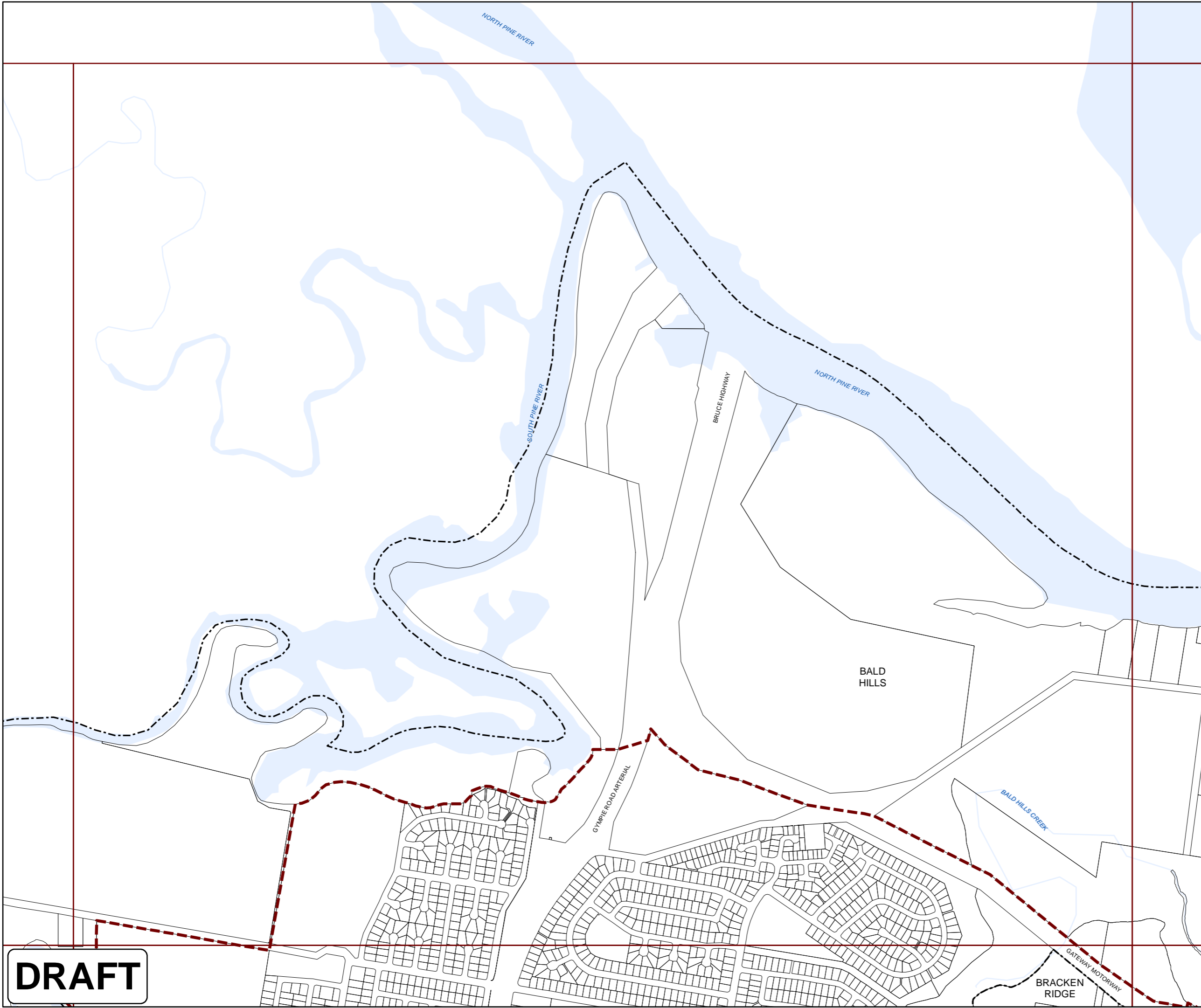


Projection: Map Grid of Australia, Zone 56  
Horizontal Datum: Geocentric Datum of Australia 1994

Approximate Scale @ A3 1:10,000



OPM-12.1













**DRAFT**








Long Term Infrastructure Plans  
Other Plan Map

**Stormwater Network**

-  Bioretention swale
-  Natural channel
-  Pipe - new
-  Pipe - relief
-  Culvert
-  SQID
-  Land acquisition
-  Natural channel
-  Rehabilitation
-  Backflow prevention device

**Boundaries**

-  Suburb boundaries
-  Priority infrastructure area
-  Property boundaries
-  Individual network map boundaries
-  Waterways

**NOTES**

This map is notional only and should not be used for interpreting City Plan provisions relating to specific sites. To properly interpret the maps, the planning scheme must be referred to.

This material includes amendments relating to the Hemmant-Lytton, and Lower Oxley Creek North Neighbourhood Plans. These neighbourhood plans are yet to be included in City Plan 2014 as they are the subject of a separate planning scheme amendment process. The information has been included in anticipation of a neighbourhood plan for the area progressing and is subject to change.

Not adopted by Council.

Based on Cadastral Data provided with the permission of the Department of Natural Resources and Mines.

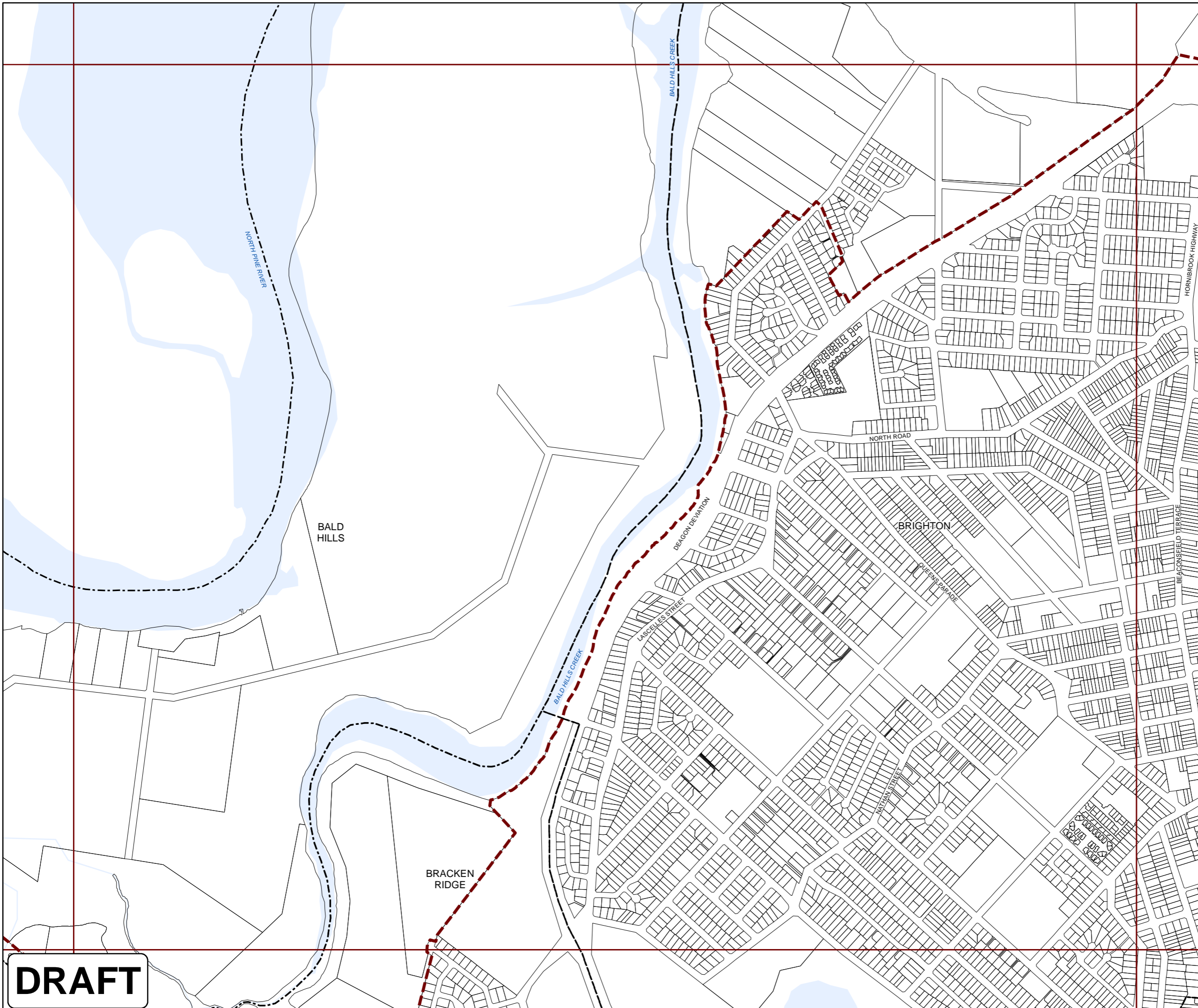
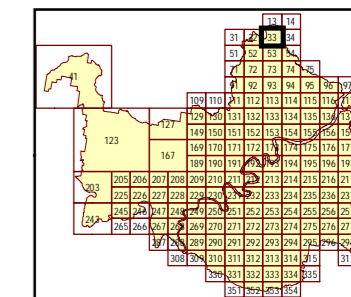
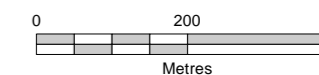
While every care is taken to ensure the accuracy of this data, the Brisbane City Council and the copyright owners, in permitting the use of this data, make no representations or warranties about its accuracy, reliability, completeness or suitability for any particular purpose and disclaims all responsibility and all liability (including without limitation, liability in negligence) for all expenses, losses, damages (including indirect or consequential damage) and costs which you might incur as a result of the data being inaccurate or incomplete in any way and for any reason.

© The State of Queensland (Department of Natural Resources and Mines) (2016)  
© Brisbane City Council (2016)



Projection: Map Grid of Australia, Zone 56  
Horizontal Datum: Geocentric Datum of Australia 1994

Approximate Scale @ A3 1:10,000












**DRAFT**








Long Term Infrastructure Plans  
Other Plan Map

**Stormwater Network**

-  Bioretention swale
-  Natural channel
-  Pipe - new
-  Pipe - relief
-  Culvert
-  SQID
-  Land acquisition
-  Natural channel
-  Rehabilitation
-  Backflow prevention device

**Boundaries**

-  Suburb boundaries
-  Priority infrastructure area
-  Property boundaries
-  Individual network map boundaries
-  Waterways

**NOTES**

This map is notional only and should not be used for interpreting City Plan provisions relating to specific sites. To properly interpret the maps, the planning scheme must be referred to.

This material includes amendments relating to the Hemmant-Lytton, and Lower Oxley Creek North Neighbourhood Plans. These neighbourhood plans are yet to be included in City Plan 2014 as they are the subject of a separate planning scheme amendment process. The information has been included in anticipation of a neighbourhood plan for the area progressing and is subject to change.

Not adopted by Council.

Based on Cadastral Data provided with the permission of the Department of Natural Resources and Mines.

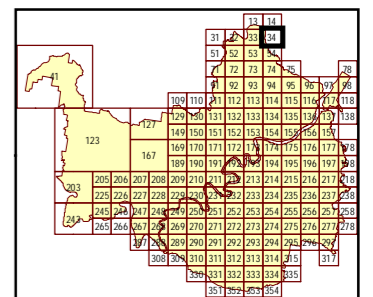
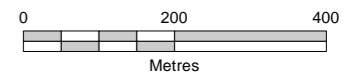
While every care is taken to ensure the accuracy of this data, the Brisbane City Council and the copyright owners, in permitting the use of this data, make no representations or warranties about its accuracy, reliability, completeness or suitability for any particular purpose and disclaims all responsibility and all liability (including without limitation, liability in negligence) for all expenses, losses, damages (including indirect or consequential damage) and costs which you might incur as a result of the data being inaccurate or incomplete in any way and for any reason.

© The State of Queensland (Department of Natural Resources and Mines) (2016)  
© Brisbane City Council (2016)

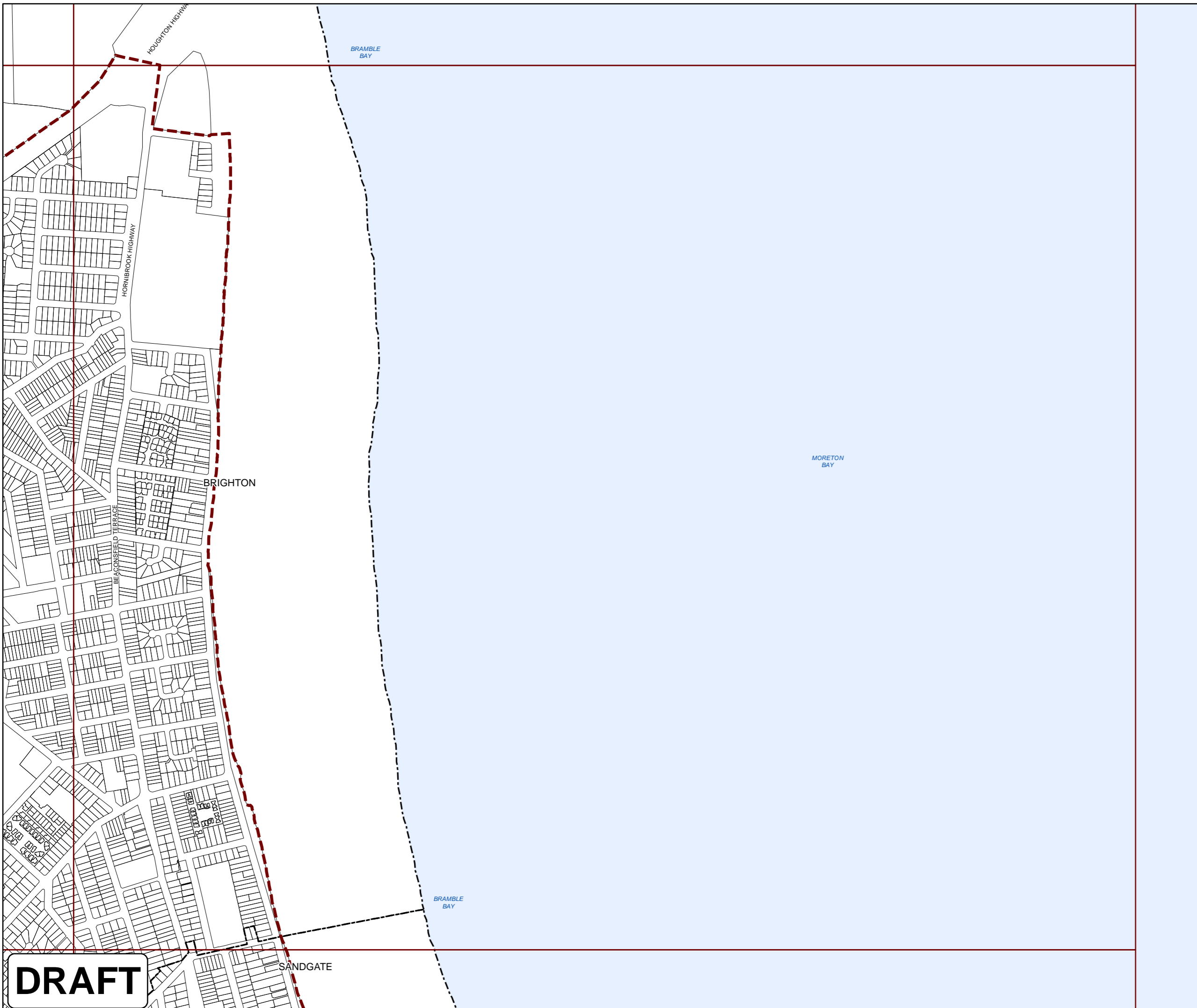


Projection: Map Grid of Australia, Zone 56  
Horizontal Datum: Geocentric Datum of Australia 1994

Approximate Scale @ A3 1:10,000












OPM-12.1










Long Term Infrastructure Plans  
Other Plan Map

**Stormwater Network**

-  Bioretention swale
-  Natural channel
-  Pipe - new
-  Pipe - relief
-  Culvert
-  SQID
-  Land acquisition
-  Natural channel
-  Rehabilitation
-  Backflow prevention device

**Boundaries**

-  Suburb boundaries
-  Priority infrastructure area
-  Property boundaries
-  Individual network map boundaries
-  Waterways

**NOTES**  
This map is notional only and should not be used for interpreting City Plan provisions relating to specific sites. To properly interpret the maps, the planning scheme must be referred to.

This material includes amendments relating to the Hemmant-Lytton, and Lower Oxley Creek North Neighbourhood Plans. These neighbourhood plans are yet to be included in City Plan 2014 as they are the subject of a separate planning scheme amendment process. The information has been included in anticipation of a neighbourhood plan for the area progressing and is subject to change.

Not adopted by Council.  
Based on Cadastral Data provided with the permission of the Department of Natural Resources and Mines.

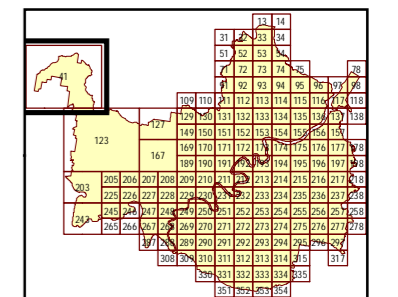
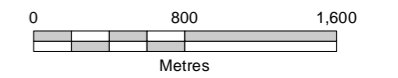
While every care is taken to ensure the accuracy of this data, the Brisbane City Council and the copyright owners, in permitting the use of this data, make no representations or warranties about its accuracy, reliability, completeness or suitability for any particular purpose and disclaims all responsibility and all liability (including without limitation, liability in negligence) for all expenses, losses, damages (including indirect or consequential damage) and costs which you might incur as a result of the data being inaccurate or incomplete in any way and for any reason.

© The State of Queensland (Department of Natural Resources and Mines) (2016)  
© Brisbane City Council (2016)

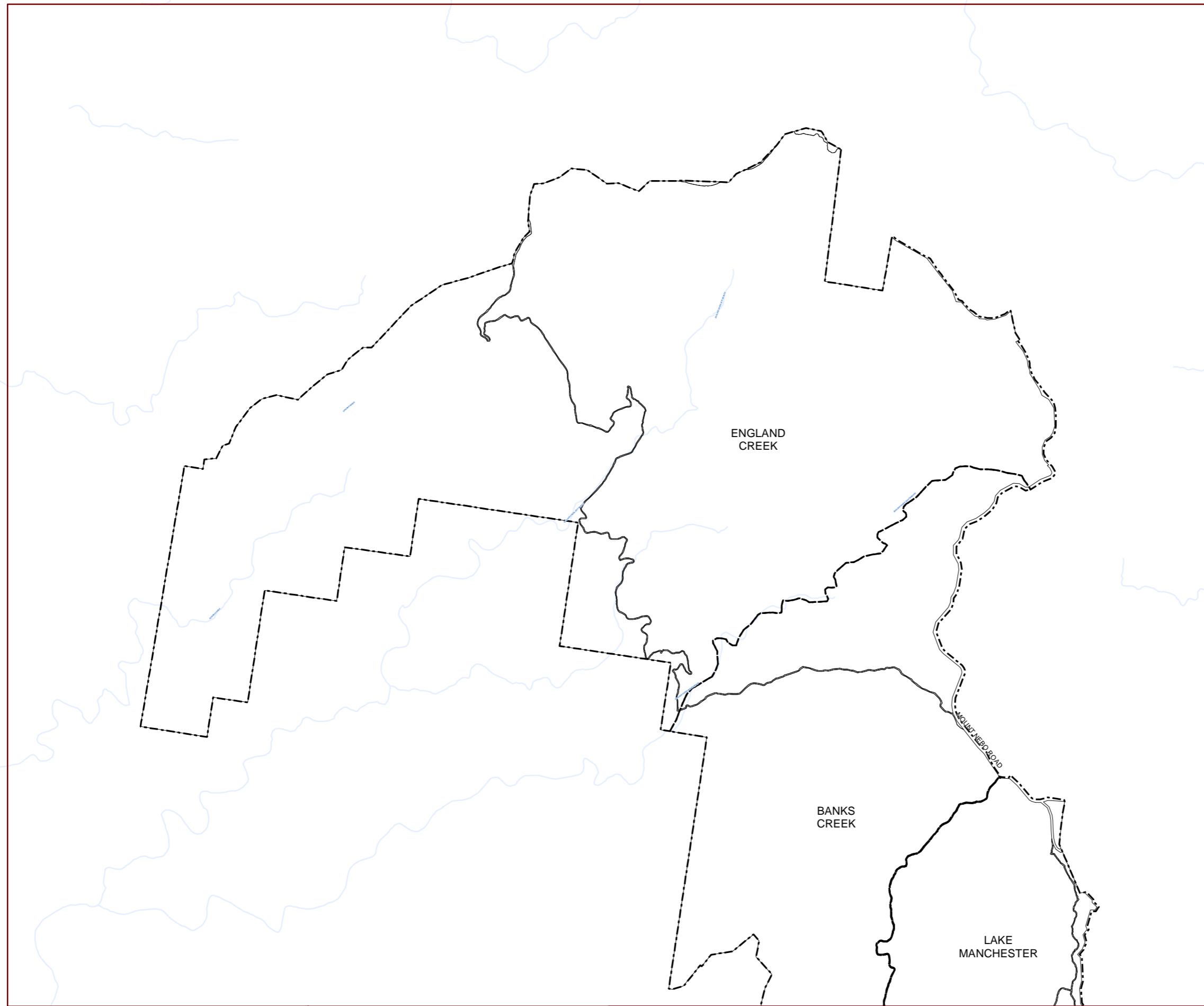


Projection: Map Grid of Australia, Zone 56  
Horizontal Datum: Geocentric Datum of Australia 1994

Approximate Scale @ A3 1:40,000



OPM-12.1













**DRAFT**








Long Term Infrastructure Plans  
Other Plan Map

**Stormwater Network**

-  Bioretention swale
-  Natural channel
-  Pipe - new
-  Pipe - relief
-  Culvert
-  SQID
-  Land acquisition
-  Natural channel
-  Rehabilitation
-  Backflow prevention device

**Boundaries**

-  Suburb boundaries
-  Priority infrastructure area
-  Property boundaries
-  Individual network map boundaries
-  Waterways

**NOTES**

This map is notional only and should not be used for interpreting City Plan provisions relating to specific sites. To properly interpret the maps, the planning scheme must be referred to.

This material includes amendments relating to the Hemmant-Lytton, and Lower Oxley Creek North Neighbourhood Plans. These neighbourhood plans are yet to be included in City Plan 2014 as they are the subject of a separate planning scheme amendment process. The information has been included in anticipation of a neighbourhood plan for the area progressing and is subject to change.

Not adopted by Council.

Based on Cadastral Data provided with the permission of the Department of Natural Resources and Mines.

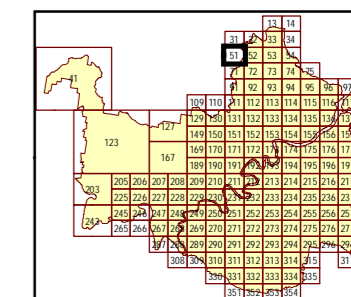
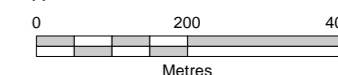
While every care is taken to ensure the accuracy of this data, the Brisbane City Council and the copyright owners, in permitting the use of this data, make no representations or warranties about its accuracy, reliability, completeness or suitability for any particular purpose and disclaims all responsibility and all liability (including without limitation, liability in negligence) for all expenses, losses, damages (including indirect or consequential damage) and costs which you might incur as a result of the data being inaccurate or incomplete in any way and for any reason.

© The State of Queensland (Department of Natural Resources and Mines) (2016)  
© Brisbane City Council (2016)




Projection: Map Grid of Australia, Zone 56  
Horizontal Datum: Geocentric Datum of Australia 1994

Approximate Scale @ A3 1:10,000



OPM-12.1













**DRAFT**










Long Term Infrastructure Plans  
Other Plan Map

**Stormwater Network**

-  Bioretention swale
-  Natural channel
-  Pipe - new
-  Pipe - relief
-  Culvert
-  SQID
-  Land acquisition
-  Natural channel
-  Rehabilitation
-  Backflow prevention device

**Boundaries**

-  Suburb boundaries
-  Priority infrastructure area
-  Property boundaries
-  Individual network map boundaries
-  Waterways

**NOTES**

This map is notional only and should not be used for interpreting City Plan provisions relating to specific sites. To properly interpret the maps, the planning scheme must be referred to.

This material includes amendments relating to the Hemmant-Lytton, and Lower Oxley Creek North Neighbourhood Plans. These neighbourhood plans are yet to be included in City Plan 2014 as they are the subject of a separate planning scheme amendment process. The information has been included in anticipation of a neighbourhood plan for the area progressing and is subject to change.

Not adopted by Council.

Based on Cadastral Data provided with the permission of the Department of Natural Resources and Mines.

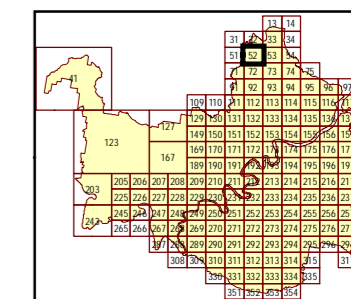
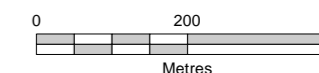
While every care is taken to ensure the accuracy of this data, the Brisbane City Council and the copyright owners, in permitting the use of this data, make no representations or warranties about its accuracy, reliability, completeness or suitability for any particular purpose and disclaims all responsibility and all liability (including without limitation, liability in negligence) for all expenses, losses, damages (including indirect or consequential damage) and costs which you might incur as a result of the data being inaccurate or incomplete in any way and for any reason.

© The State of Queensland (Department of Natural Resources and Mines) (2016)  
© Brisbane City Council (2016)

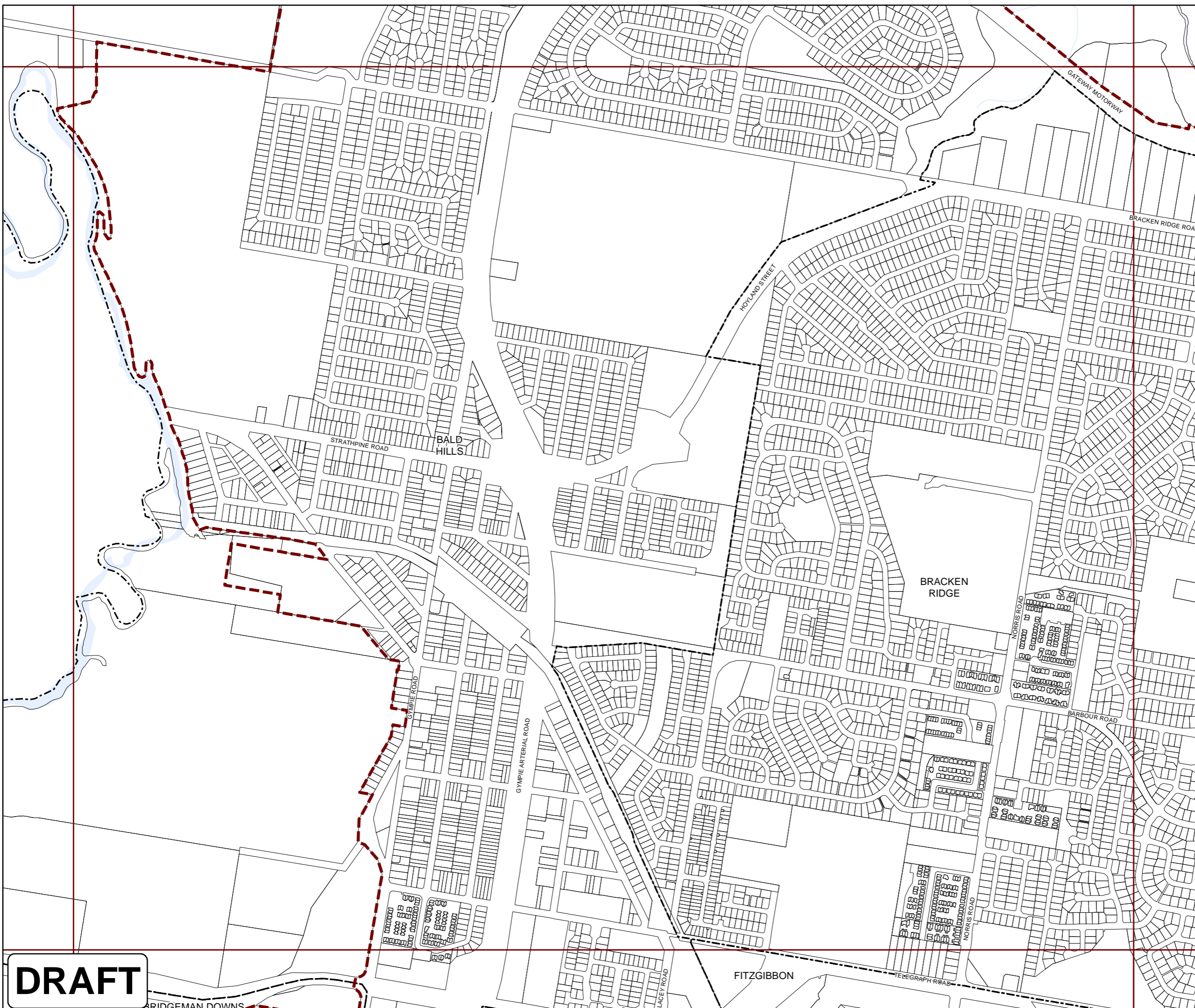


Projection: Map Grid of Australia, Zone 56  
Horizontal Datum: Geocentric Datum of Australia 1994

Approximate Scale @ A3 1:10,000



OPM-12.1











**DRAFT**








Long Term Infrastructure Plans  
Other Plan Map

**Stormwater Network**

-  Bioretention swale
-  Natural channel
-  Pipe - new
-  Pipe - relief
-  Culvert
-  SQID
-  Land acquisition
-  Natural channel
-  Rehabilitation
-  Backflow prevention device

**Boundaries**

-  Suburb boundaries
-  Priority infrastructure area
-  Property boundaries
-  Individual network map boundaries
-  Waterways

**NOTES**

This map is notional only and should not be used for interpreting City Plan provisions relating to specific sites. To properly interpret the maps, the planning scheme must be referred to.

This material includes amendments relating to the Hemmant-Lytton, and Lower Oxley Creek North Neighbourhood Plans. These neighbourhood plans are yet to be included in City Plan 2014 as they are the subject of a separate planning scheme amendment process. The information has been included in anticipation of a neighbourhood plan for the area progressing and is subject to change.

Not adopted by Council.

Based on Cadastral Data provided with the permission of the Department of Natural Resources and Mines.

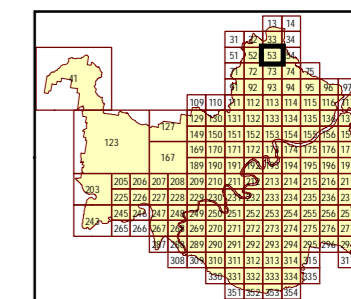
While every care is taken to ensure the accuracy of this data, the Brisbane City Council and the copyright owners, in permitting the use of this data, make no representations or warranties about its accuracy, reliability, completeness or suitability for any particular purpose and disclaims all responsibility and all liability (including without limitation, liability in negligence) for all expenses, losses, damages (including indirect or consequential damage) and costs which you might incur as a result of the data being inaccurate or incomplete in any way and for any reason.

© The State of Queensland (Department of Natural Resources and Mines) (2016)  
© Brisbane City Council (2016)

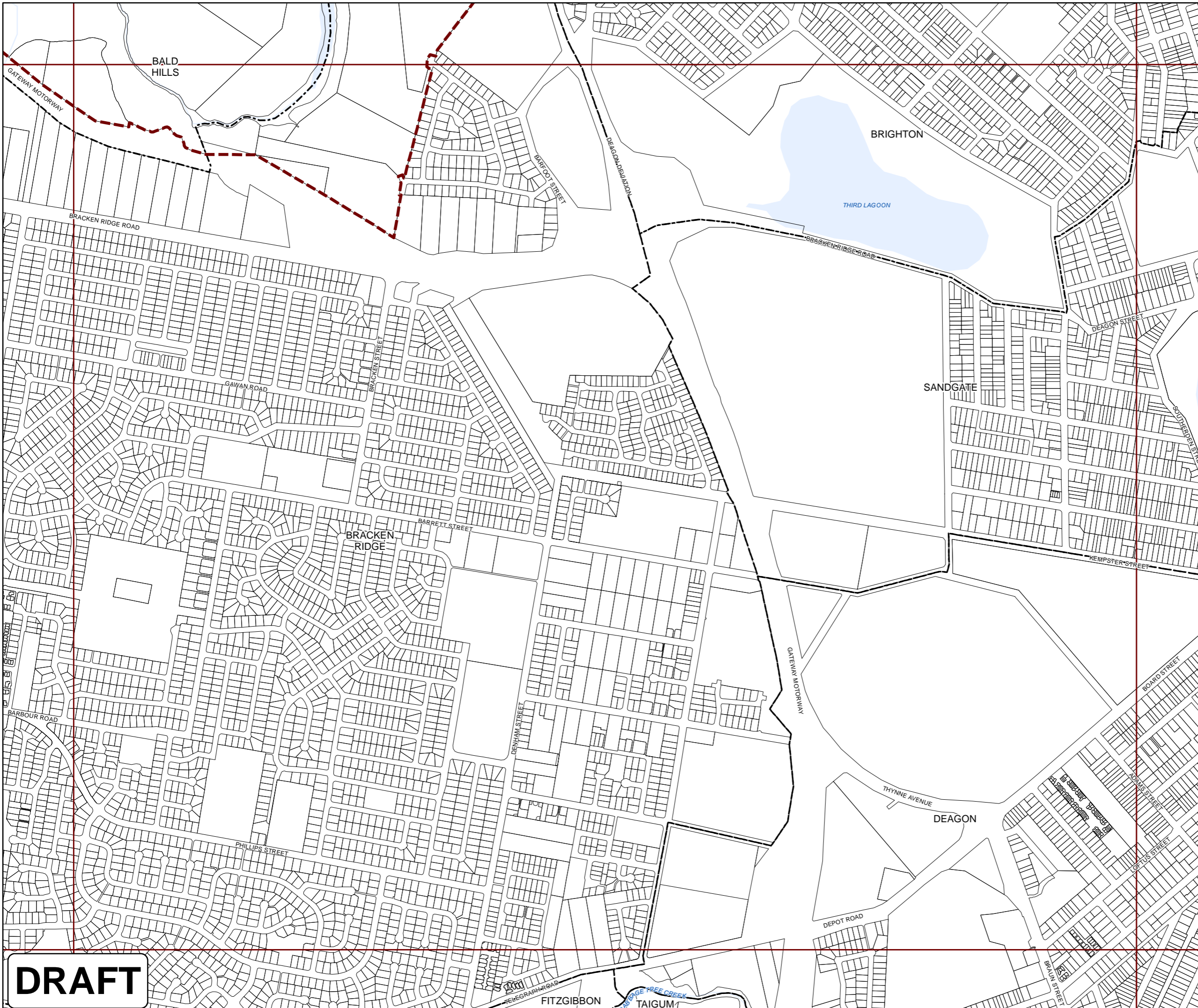


Projection: Map Grid of Australia, Zone 56  
Horizontal Datum: Geocentric Datum of Australia 1994

Approximate Scale @ A3 1:10,000



OPM-12.1












**DRAFT**








Long Term Infrastructure Plans  
Other Plan Map

**Stormwater Network**

-  Bioretention swale
-  Natural channel
-  Pipe - new
-  Pipe - relief
-  Culvert
-  SQID
-  Land acquisition
-  Natural channel
-  Rehabilitation
-  Backflow prevention device

**Boundaries**

-  Suburb boundaries
-  Priority infrastructure area
-  Property boundaries
-  Individual network map boundaries
-  Waterways

**NOTES**  
This map is notional only and should not be used for interpreting City Plan provisions relating to specific sites. To properly interpret the maps, the planning scheme must be referred to.

This material includes amendments relating to the Hemmant-Lytton, and Lower Oxley Creek North Neighbourhood Plans. These neighbourhood plans are yet to be included in City Plan 2014 as they are the subject of a separate planning scheme amendment process. The information has been included in anticipation of a neighbourhood plan for the area progressing and is subject to change.

Not adopted by Council.  
Based on Cadastral Data provided with the permission of the Department of Natural Resources and Mines.

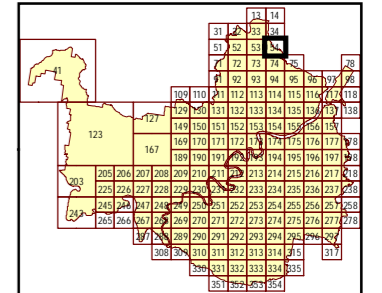
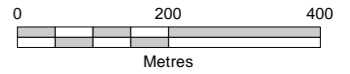
While every care is taken to ensure the accuracy of this data, the Brisbane City Council and the copyright owners, in permitting the use of this data, make no representations or warranties about its accuracy, reliability, completeness or suitability for any particular purpose and disclaims all responsibility and all liability (including without limitation, liability in negligence) for all expenses, losses, damages (including indirect or consequential damage) and costs which you might incur as a result of the data being inaccurate or incomplete in any way and for any reason.

© The State of Queensland (Department of Natural Resources and Mines) (2016)  
© Brisbane City Council (2016)

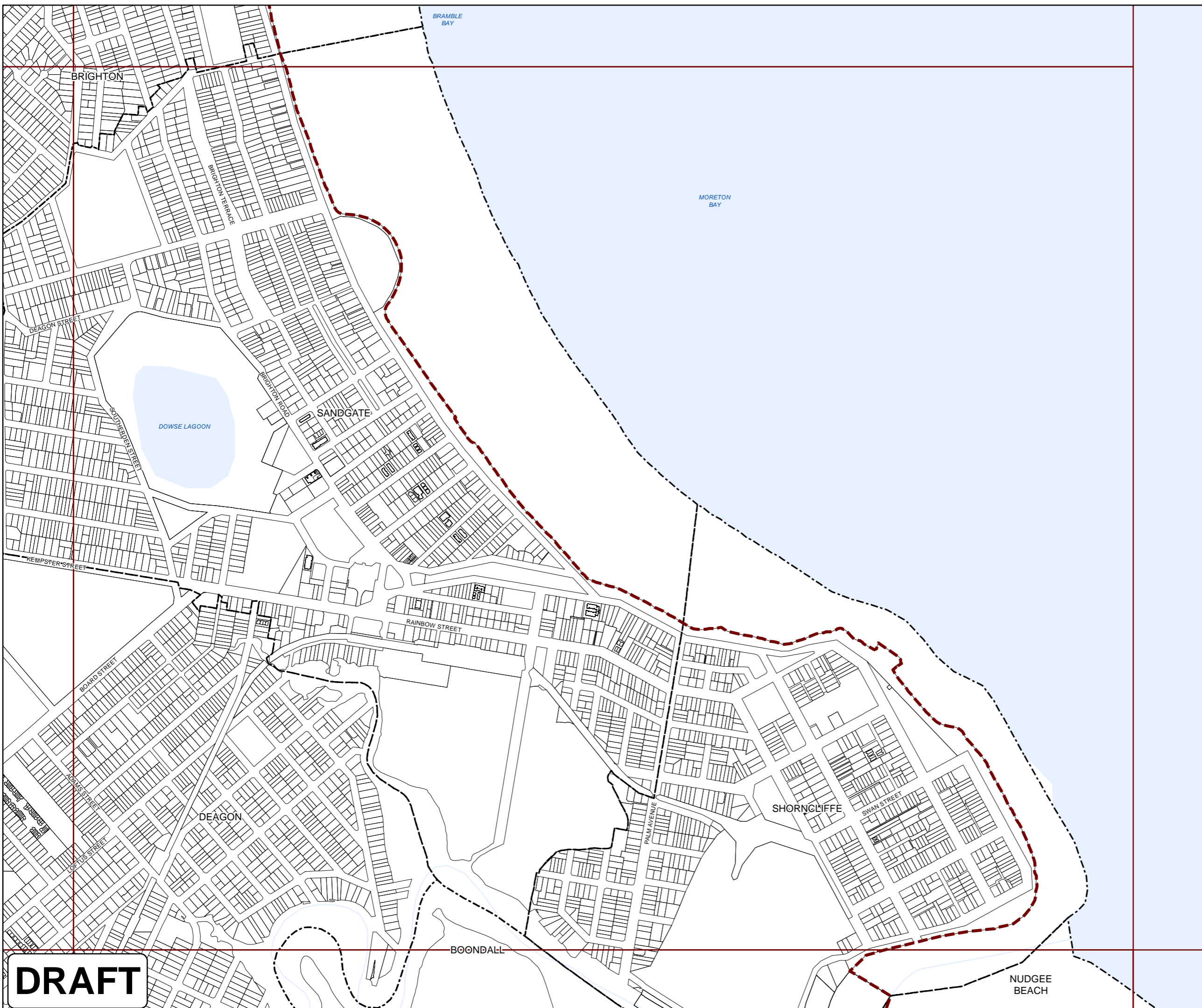


Projection: Map Grid of Australia, Zone 56  
Horizontal Datum: Geocentric Datum of Australia 1994

Approximate Scale @ A3 1:10,000



OPM-12.1













**DRAFT**








Long Term Infrastructure Plans  
Other Plan Map

**Stormwater Network**

-  Bioretention swale
-  Natural channel
-  Pipe - new
-  Pipe - relief
-  Culvert
-  SQID
-  Land acquisition
-  Natural channel
-  Rehabilitation
-  Backflow prevention device

**Boundaries**

-  Suburb boundaries
-  Priority infrastructure area
-  Property boundaries
-  Individual network map boundaries
-  Waterways

**NOTES**

This map is notional only and should not be used for interpreting City Plan provisions relating to specific sites. To properly interpret the maps, the planning scheme must be referred to.

This material includes amendments relating to the Hemmant-Lytton, and Lower Oxley Creek North Neighbourhood Plans. These neighbourhood plans are yet to be included in City Plan 2014 as they are the subject of a separate planning scheme amendment process. The information has been included in anticipation of a neighbourhood plan for the area progressing and is subject to change.

Not adopted by Council.

Based on Cadastral Data provided with the permission of the Department of Natural Resources and Mines.

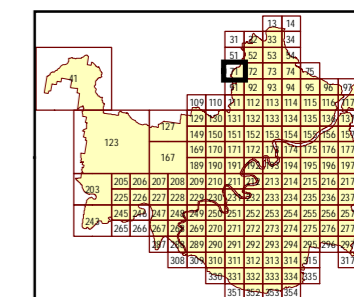
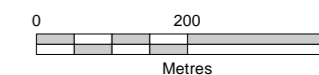
While every care is taken to ensure the accuracy of this data, the Brisbane City Council and the copyright owners, in permitting the use of this data, make no representations or warranties about its accuracy, reliability, completeness or suitability for any particular purpose and disclaims all responsibility and all liability (including without limitation, liability in negligence) for all expenses, losses, damages (including indirect or consequential damage) and costs which you might incur as a result of the data being inaccurate or incomplete in any way and for any reason.

© The State of Queensland (Department of Natural Resources and Mines) (2016)  
© Brisbane City Council (2016)

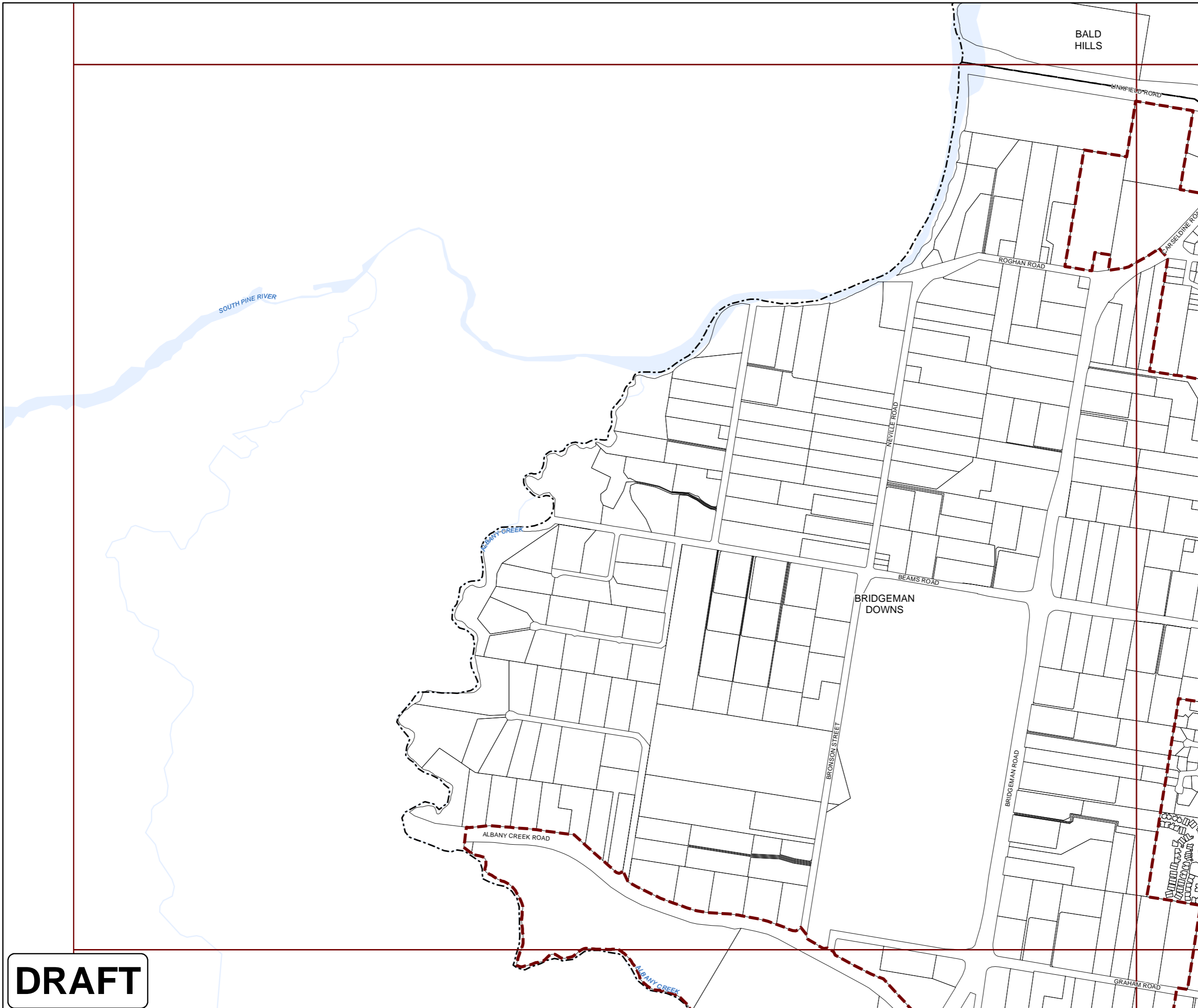


Projection: Map Grid of Australia, Zone 56  
Horizontal Datum: Geocentric Datum of Australia 1994

Approximate Scale @ A3 1:10,000



OPM-12.1



**DRAFT**



Long Term Infrastructure Plans  
Other Plan Map

Stormwater Network

- Bioretention swale
- Natural channel
- Pipe - new
- Pipe - relief
- Culvert
- SQID
- Land acquisition
- Natural channel
- Rehabilitation
- Backflow prevention device

Boundaries

- Suburb boundaries
- Priority infrastructure area
- Property boundaries
- Individual network map boundaries
- Waterways

**NOTES**  
This map is notional only and should not be used for interpreting City Plan provisions relating to specific sites. To properly interpret the maps, the planning scheme must be referred to.

This material includes amendments relating to the Hemmant-Lytton, and Lower Oxley Creek North Neighbourhood Plans. These neighbourhood plans are yet to be included in City Plan 2014 as they are the subject of a separate planning scheme amendment process. The information has been included in anticipation of a neighbourhood plan for the area progressing and is subject to change.

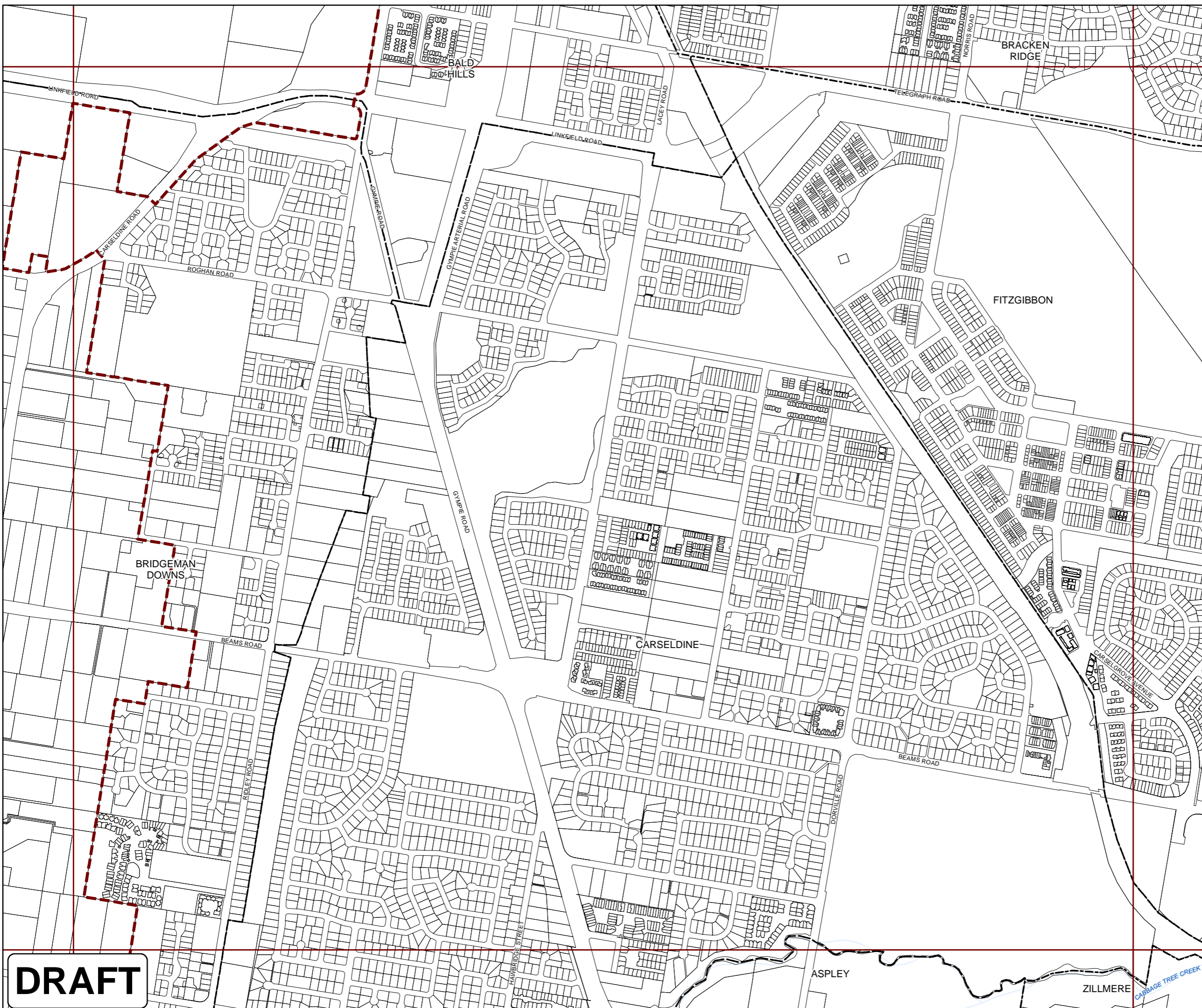
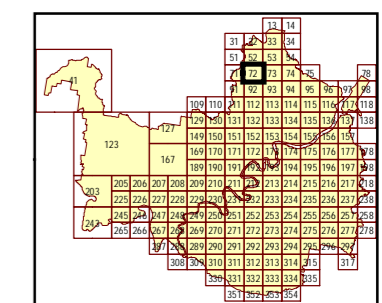
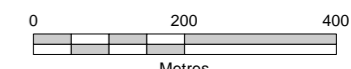
Not adopted by Council.  
Based on Cadastral Data provided with the permission of the Department of Natural Resources and Mines.

While every care is taken to ensure the accuracy of this data, the Brisbane City Council and the copyright owners, in permitting the use of this data, make no representations or warranties about its accuracy, reliability, completeness or suitability for any particular purpose and disclaims all responsibility and all liability (including without limitation, liability in negligence) for all expenses, losses, damages (including indirect or consequential damage) and costs which you might incur as a result of the data being inaccurate or incomplete in any way and for any reason.

© The State of Queensland (Department of Natural Resources and Mines) (2016)  
© Brisbane City Council (2016)

Projection: Map Grid of Australia, Zone 56  
Horizontal Datum: Geocentric Datum of Australia 1994

Approximate Scale @ A3 1:10,000



**DRAFT**








Long Term Infrastructure Plans  
Other Plan Map

**Stormwater Network**

-  Bioretention swale
-  Natural channel
-  Pipe - new
-  Pipe - relief
-  Culvert
-  SQID
-  Land acquisition
-  Natural channel
-  Rehabilitation
-  Backflow prevention device

**Boundaries**

-  Suburb boundaries
-  Priority infrastructure area
-  Property boundaries
-  Individual network map boundaries
-  Waterways

**NOTES**

This map is notional only and should not be used for interpreting City Plan provisions relating to specific sites. To properly interpret the maps, the planning scheme must be referred to.

This material includes amendments relating to the Hemmant-Lytton, and Lower Oxley Creek North Neighbourhood Plans. These neighbourhood plans are yet to be included in City Plan 2014 as they are the subject of a separate planning scheme amendment process. The information has been included in anticipation of a neighbourhood plan for the area progressing and is subject to change.

Not adopted by Council.

Based on Cadastral Data provided with the permission of the Department of Natural Resources and Mines.

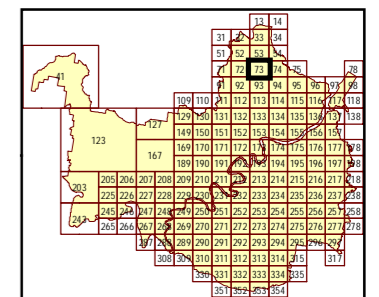
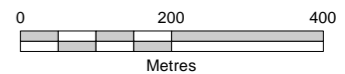
While every care is taken to ensure the accuracy of this data, the Brisbane City Council and the copyright owners, in permitting the use of this data, make no representations or warranties about its accuracy, reliability, completeness or suitability for any particular purpose and disclaims all responsibility and all liability (including without limitation, liability in negligence) for all expenses, losses, damages (including indirect or consequential damage) and costs which you might incur as a result of the data being inaccurate or incomplete in any way and for any reason.

© The State of Queensland (Department of Natural Resources and Mines) (2016)  
© Brisbane City Council (2016)

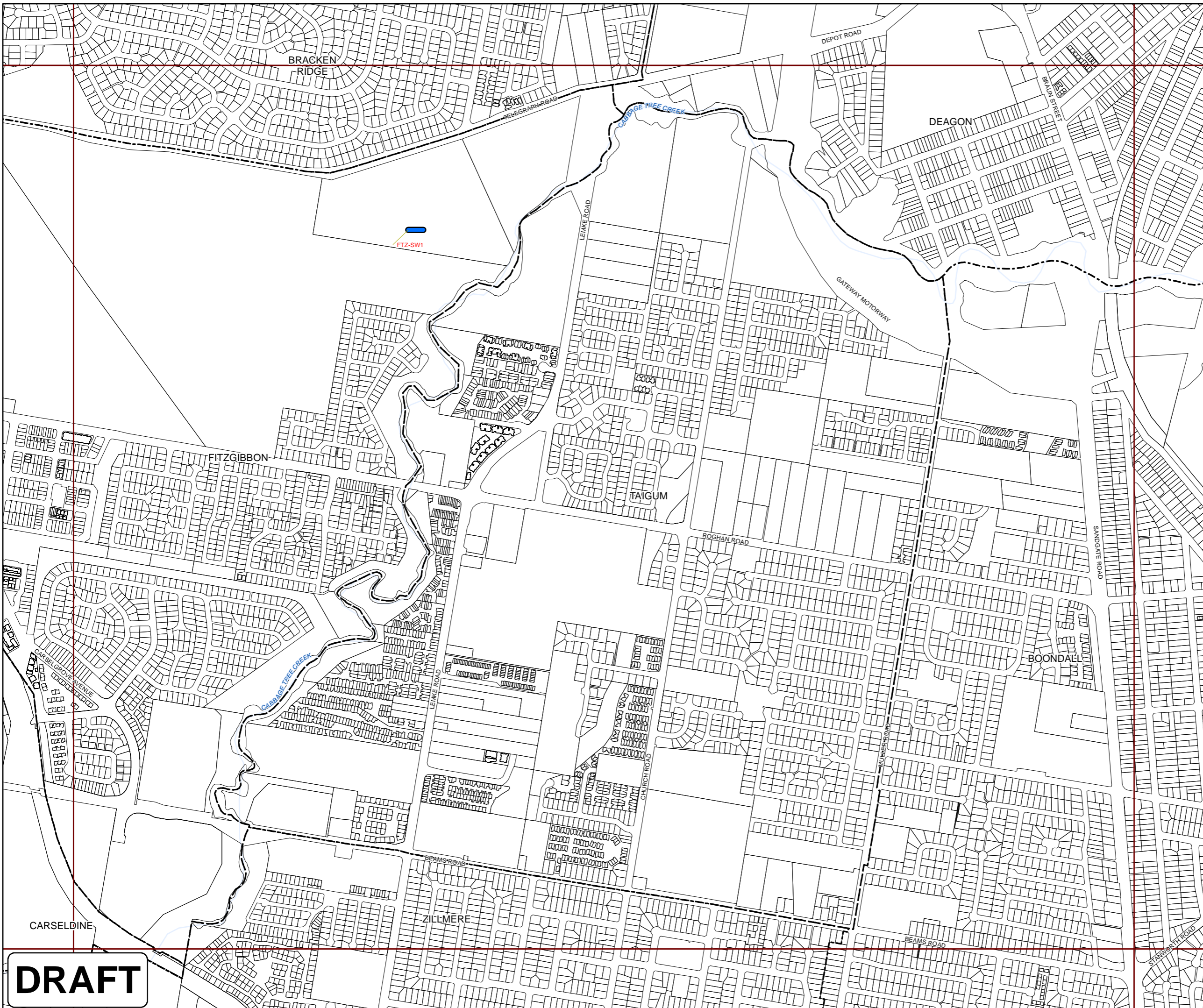


Projection: Map Grid of Australia, Zone 56  
Horizontal Datum: Geocentric Datum of Australia 1994

Approximate Scale @ A3 1:10,000



OPM-12.1













**DRAFT**








Long Term Infrastructure Plans  
Other Plan Map

**Stormwater Network**

-  Bioretention swale
-  Natural channel
-  Pipe - new
-  Pipe - relief
-  Culvert
-  SQID
-  Land acquisition
-  Natural channel
-  Rehabilitation
-  Backflow prevention device

**Boundaries**

-  Suburb boundaries
-  Priority infrastructure area
-  Property boundaries
-  Individual network map boundaries
-  Waterways

**NOTES**

This map is notional only and should not be used for interpreting City Plan provisions relating to specific sites. To properly interpret the maps, the planning scheme must be referred to.

This material includes amendments relating to the Hemmant-Lytton, and Lower Oxley Creek North Neighbourhood Plans. These neighbourhood plans are yet to be included in City Plan 2014 as they are the subject of a separate planning scheme amendment process. The information has been included in anticipation of a neighbourhood plan for the area progressing and is subject to change.

Not adopted by Council.

Based on Cadastral Data provided with the permission of the Department of Natural Resources and Mines.

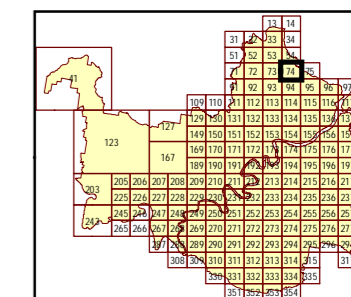
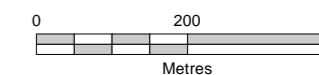
While every care is taken to ensure the accuracy of this data, the Brisbane City Council and the copyright owners, in permitting the use of this data, make no representations or warranties about its accuracy, reliability, completeness or suitability for any particular purpose and disclaims all responsibility and all liability (including without limitation, liability in negligence) for all expenses, losses, damages (including indirect or consequential damage) and costs which you might incur as a result of the data being inaccurate or incomplete in any way and for any reason.

© The State of Queensland (Department of Natural Resources and Mines) (2016)  
© Brisbane City Council (2016)

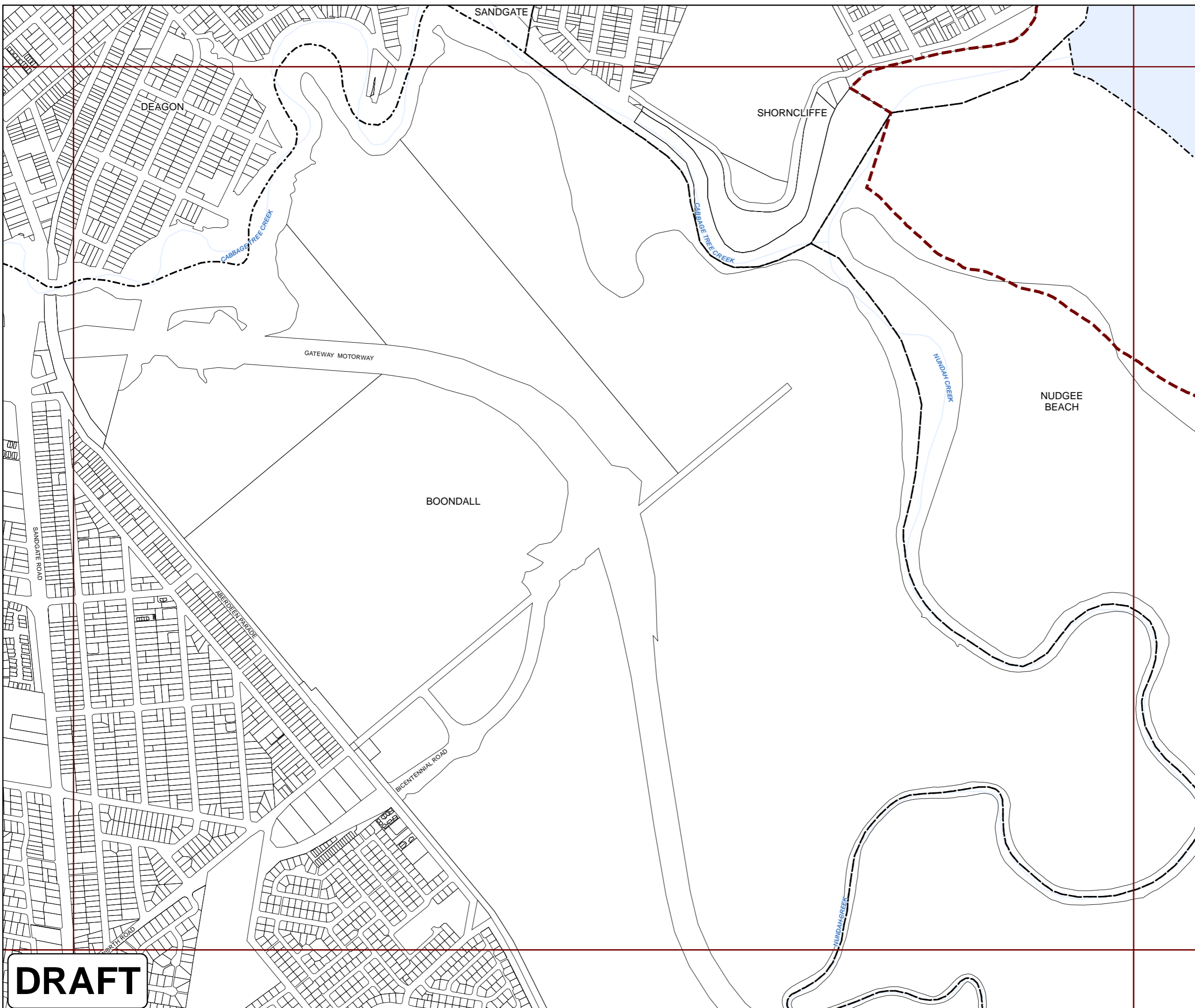


Projection: Map Grid of Australia, Zone 56  
Horizontal Datum: Geocentric Datum of Australia 1994

Approximate Scale @ A3 1:10,000



OPM-12.1













**DRAFT**








Long Term Infrastructure Plans  
Other Plan Map

**Stormwater Network**

-  Bioretention swale
-  Natural channel
-  Pipe - new
-  Pipe - relief
-  Culvert
-  SQID
-  Land acquisition
-  Natural channel
-  Rehabilitation
-  Backflow prevention device

**Boundaries**

-  Suburb boundaries
-  Priority infrastructure area
-  Property boundaries
-  Individual network map boundaries
-  Waterways

**NOTES**  
This map is notional only and should not be used for interpreting City Plan provisions relating to specific sites. To properly interpret the maps, the planning scheme must be referred to.

This material includes amendments relating to the Hemmant-Lytton, and Lower Oxley Creek North Neighbourhood Plans. These neighbourhood plans are yet to be included in City Plan 2014 as they are the subject of a separate planning scheme amendment process. The information has been included in anticipation of a neighbourhood plan for the area progressing and is subject to change.

Not adopted by Council.  
Based on Cadastral Data provided with the permission of the Department of Natural Resources and Mines.

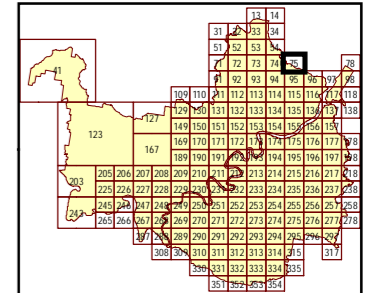
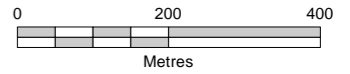
While every care is taken to ensure the accuracy of this data, the Brisbane City Council and the copyright owners, in permitting the use of this data, make no representations or warranties about its accuracy, reliability, completeness or suitability for any particular purpose and disclaims all responsibility and all liability (including without limitation, liability in negligence) for all expenses, losses, damages (including indirect or consequential damage) and costs which you might incur as a result of the data being inaccurate or incomplete in any way and for any reason.

© The State of Queensland (Department of Natural Resources and Mines) (2016)  
© Brisbane City Council (2016)

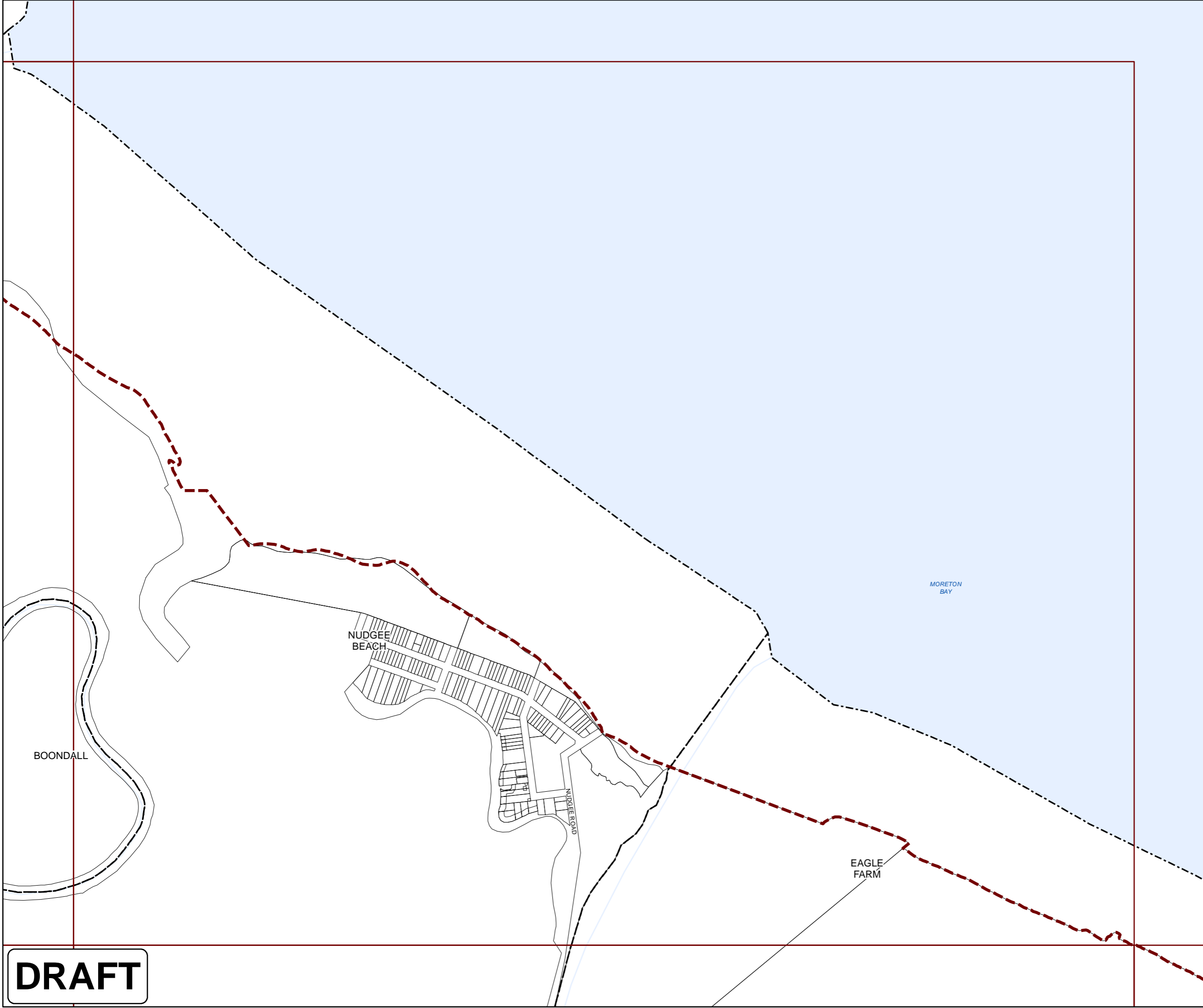


Projection: Map Grid of Australia, Zone 56  
Horizontal Datum: Geocentric Datum of Australia 1994

Approximate Scale @ A3 1:10,000



OPM-12.1



**DRAFT**





Long Term Infrastructure Plans  
Other Plan Map

**Stormwater Network**

- Bioretention swale
- Natural channel
- Pipe - new
- Pipe - relief
- Culvert
- SQID
- Land acquisition
- Natural channel
- Rehabilitation
- Backflow prevention device

**Boundaries**

- Suburb boundaries
- Priority infrastructure area
- Property boundaries
- Individual network map boundaries
- Waterways

**NOTES**

This map is notional only and should not be used for interpreting City Plan provisions relating to specific sites. To properly interpret the maps, the planning scheme must be referred to.

This material includes amendments relating to the Hemmant-Lytton, and Lower Oxley Creek North Neighbourhood Plans. These neighbourhood plans are yet to be included in City Plan 2014 as they are the subject of a separate planning scheme amendment process. The information has been included in anticipation of a neighbourhood plan for the area progressing and is subject to change.

Not adopted by Council.

Based on Cadastral Data provided with the permission of the Department of Natural Resources and Mines.

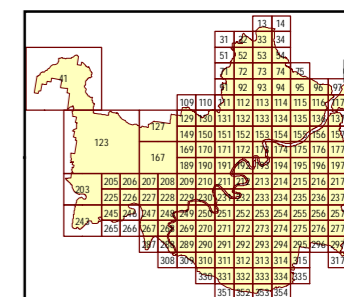
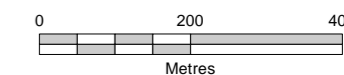
While every care is taken to ensure the accuracy of this data, the Brisbane City Council and the copyright owners, in permitting the use of this data, make no representations or warranties about its accuracy, reliability, completeness or suitability for any particular purpose and disclaims all responsibility and all liability (including without limitation, liability in negligence) for all expenses, losses, damages (including indirect or consequential damage) and costs which you might incur as a result of the data being inaccurate or incomplete in any way and for any reason.

© The State of Queensland (Department of Natural Resources and Mines) (2016)  
© Brisbane City Council (2016)

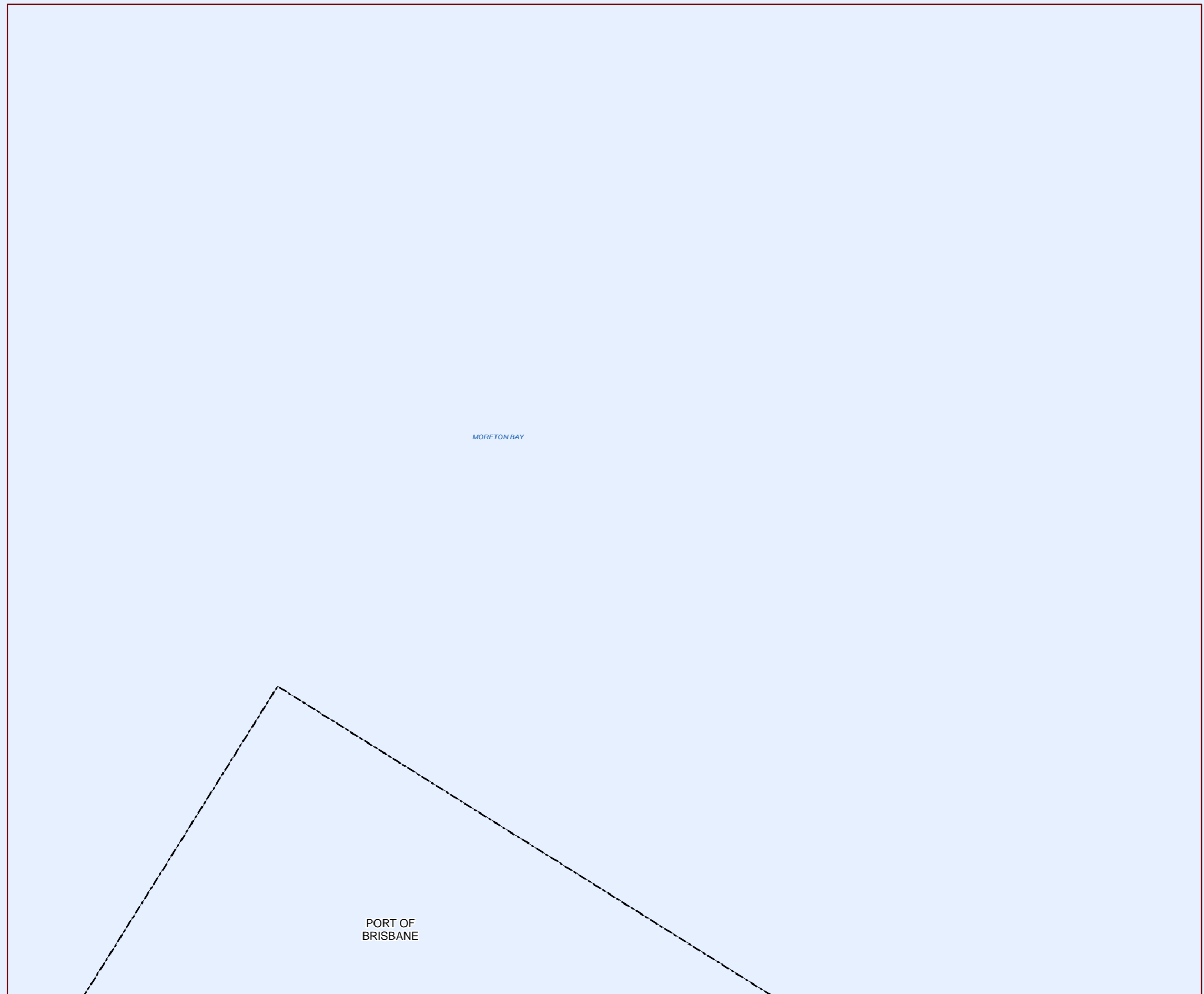


Projection: Map Grid of Australia, Zone 56  
Horizontal Datum: Geocentric Datum of Australia 1994

Approximate Scale @ A3 1:10,000



**DRAFT**





Long Term Infrastructure Plans  
Other Plan Map

**Stormwater Network**

- Bioretention swale
- Natural channel
- Pipe - new
- Pipe - relief
- Culvert
- SQID
- Land acquisition
- Natural channel
- Rehabilitation
- Backflow prevention device

**Boundaries**

- Suburb boundaries
- Priority infrastructure area
- Property boundaries
- Individual network map boundaries
- Waterways

**NOTES**

This map is notional only and should not be used for interpreting City Plan provisions relating to specific sites. To properly interpret the maps, the planning scheme must be referred to.

This material includes amendments relating to the Hemmant-Lytton, and Lower Oxley Creek North Neighbourhood Plans. These neighbourhood plans are yet to be included in City Plan 2014 as they are the subject of a separate planning scheme amendment process. The information has been included in anticipation of a neighbourhood plan for the area progressing and is subject to change.

Not adopted by Council.

Based on Cadastral Data provided with the permission of the Department of Natural Resources and Mines.

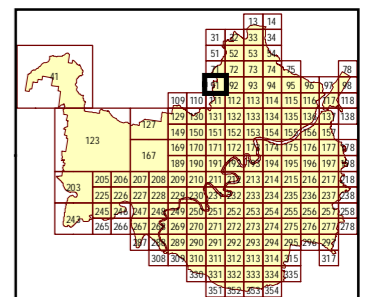
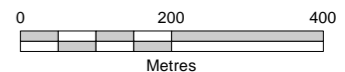
While every care is taken to ensure the accuracy of this data, the Brisbane City Council and the copyright owners, in permitting the use of this data, make no representations or warranties about its accuracy, reliability, completeness or suitability for any particular purpose and disclaims all responsibility and all liability (including without limitation, liability in negligence) for all expenses, losses, damages (including indirect or consequential damage) and costs which you might incur as a result of the data being inaccurate or incomplete in any way and for any reason.

© The State of Queensland (Department of Natural Resources and Mines) (2016)  
© Brisbane City Council (2016)

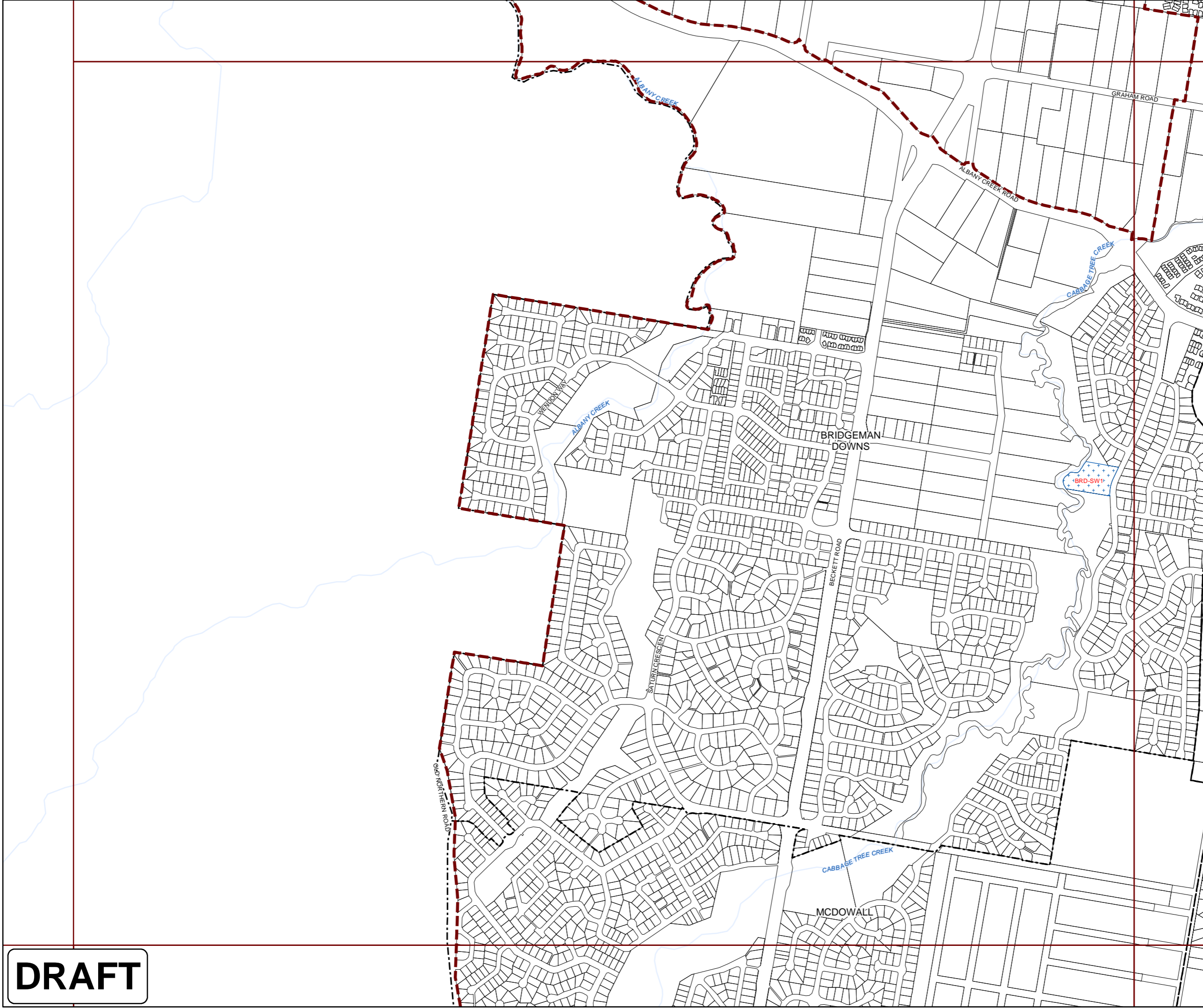


Projection: Map Grid of Australia, Zone 56  
Horizontal Datum: Geocentric Datum of Australia 1994

Approximate Scale @ A3 1:10,000



OPM-12.1













**DRAFT**








Long Term Infrastructure Plans  
Other Plan Map

**Stormwater Network**

-  Bioretention swale
-  Natural channel
-  Pipe - new
-  Pipe - relief
-  Culvert
-  SQID
-  Land acquisition
-  Natural channel
-  Rehabilitation
-  Backflow prevention device

**Boundaries**

-  Suburb boundaries
-  Priority infrastructure area
-  Property boundaries
-  Individual network map boundaries
-  Waterways

**NOTES**

This map is notional only and should not be used for interpreting City Plan provisions relating to specific sites. To properly interpret the maps, the planning scheme must be referred to.

This material includes amendments relating to the Hemmant-Lytton, and Lower Oxley Creek North Neighbourhood Plans. These neighbourhood plans are yet to be included in City Plan 2014 as they are the subject of a separate planning scheme amendment process. The information has been included in anticipation of a neighbourhood plan for the area progressing and is subject to change.

Not adopted by Council.

Based on Cadastral Data provided with the permission of the Department of Natural Resources and Mines.

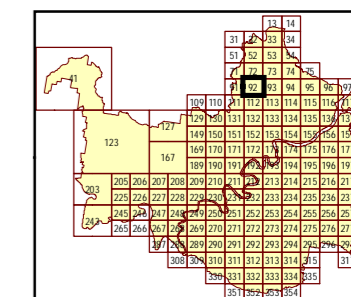
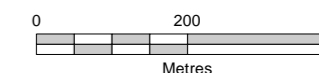
While every care is taken to ensure the accuracy of this data, the Brisbane City Council and the copyright owners, in permitting the use of this data, make no representations or warranties about its accuracy, reliability, completeness or suitability for any particular purpose and disclaims all responsibility and all liability (including without limitation, liability in negligence) for all expenses, losses, damages (including indirect or consequential damage) and costs which you might incur as a result of the data being inaccurate or incomplete in any way and for any reason.

© The State of Queensland (Department of Natural Resources and Mines) (2016)  
© Brisbane City Council (2016)

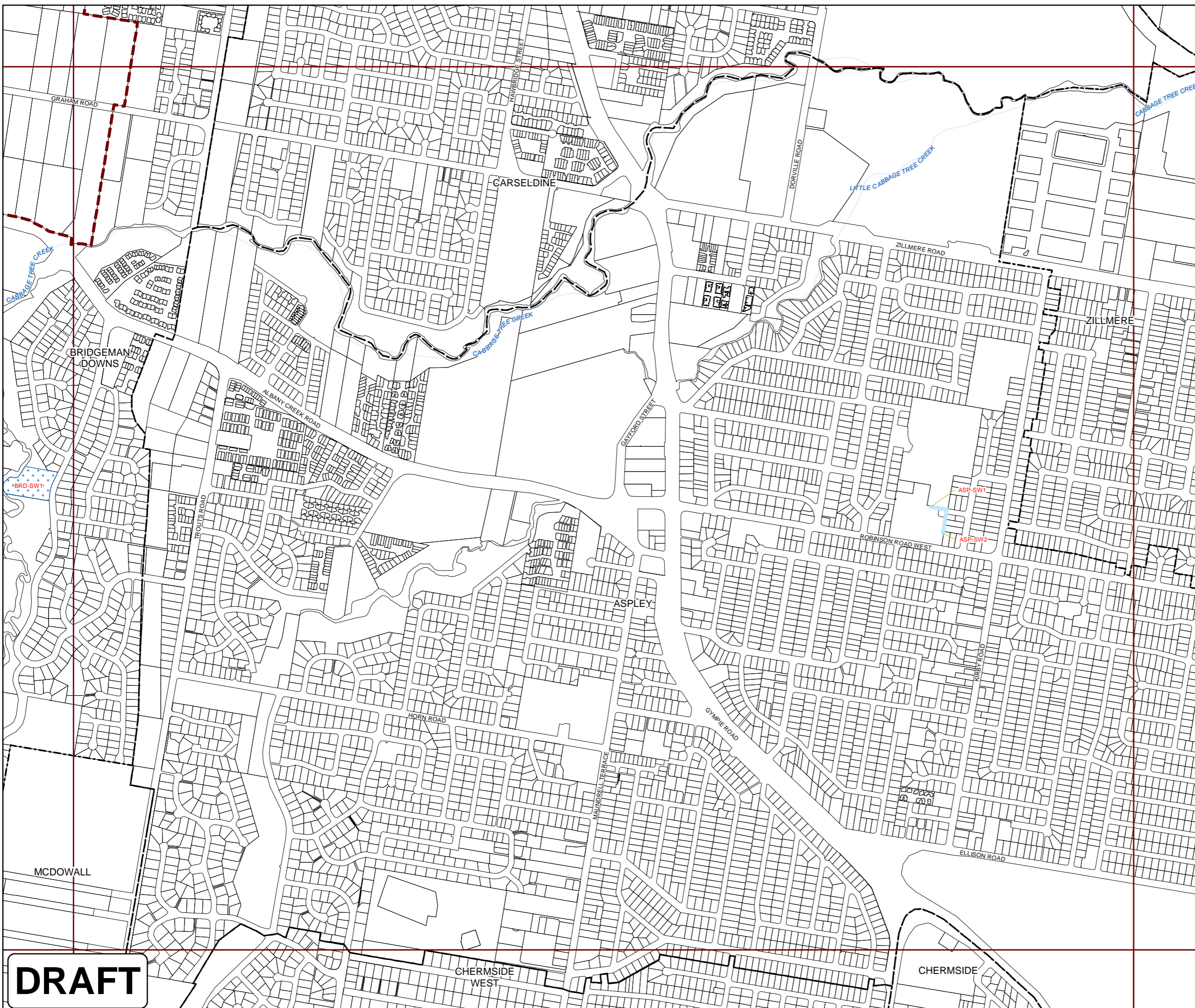


Projection: Map Grid of Australia, Zone 56  
Horizontal Datum: Geocentric Datum of Australia 1994

Approximate Scale @ A3 1:10,000



OPM-12.1













**DRAFT**








Long Term Infrastructure Plans  
Other Plan Map

**Stormwater Network**

-  Bioretention swale
-  Natural channel
-  Pipe - new
-  Pipe - relief
-  Culvert
-  SQID
-  Land acquisition
-  Natural channel
-  Rehabilitation
-  Backflow prevention device

**Boundaries**

-  Suburb boundaries
-  Priority infrastructure area
-  Property boundaries
-  Individual network map boundaries
-  Waterways

**NOTES**

This map is notional only and should not be used for interpreting City Plan provisions relating to specific sites. To properly interpret the maps, the planning scheme must be referred to.

This material includes amendments relating to the Hemmant-Lytton, and Lower Oxley Creek North Neighbourhood Plans. These neighbourhood plans are yet to be included in City Plan 2014 as they are the subject of a separate planning scheme amendment process. The information has been included in anticipation of a neighbourhood plan for the area progressing and is subject to change.

Not adopted by Council.

Based on Cadastral Data provided with the permission of the Department of Natural Resources and Mines.

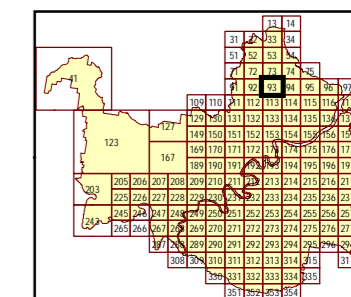
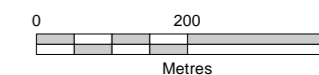
While every care is taken to ensure the accuracy of this data, the Brisbane City Council and the copyright owners, in permitting the use of this data, make no representations or warranties about its accuracy, reliability, completeness or suitability for any particular purpose and disclaims all responsibility and all liability (including without limitation, liability in negligence) for all expenses, losses, damages (including indirect or consequential damage) and costs which you might incur as a result of the data being inaccurate or incomplete in any way and for any reason.

© The State of Queensland (Department of Natural Resources and Mines) (2016)  
© Brisbane City Council (2016)

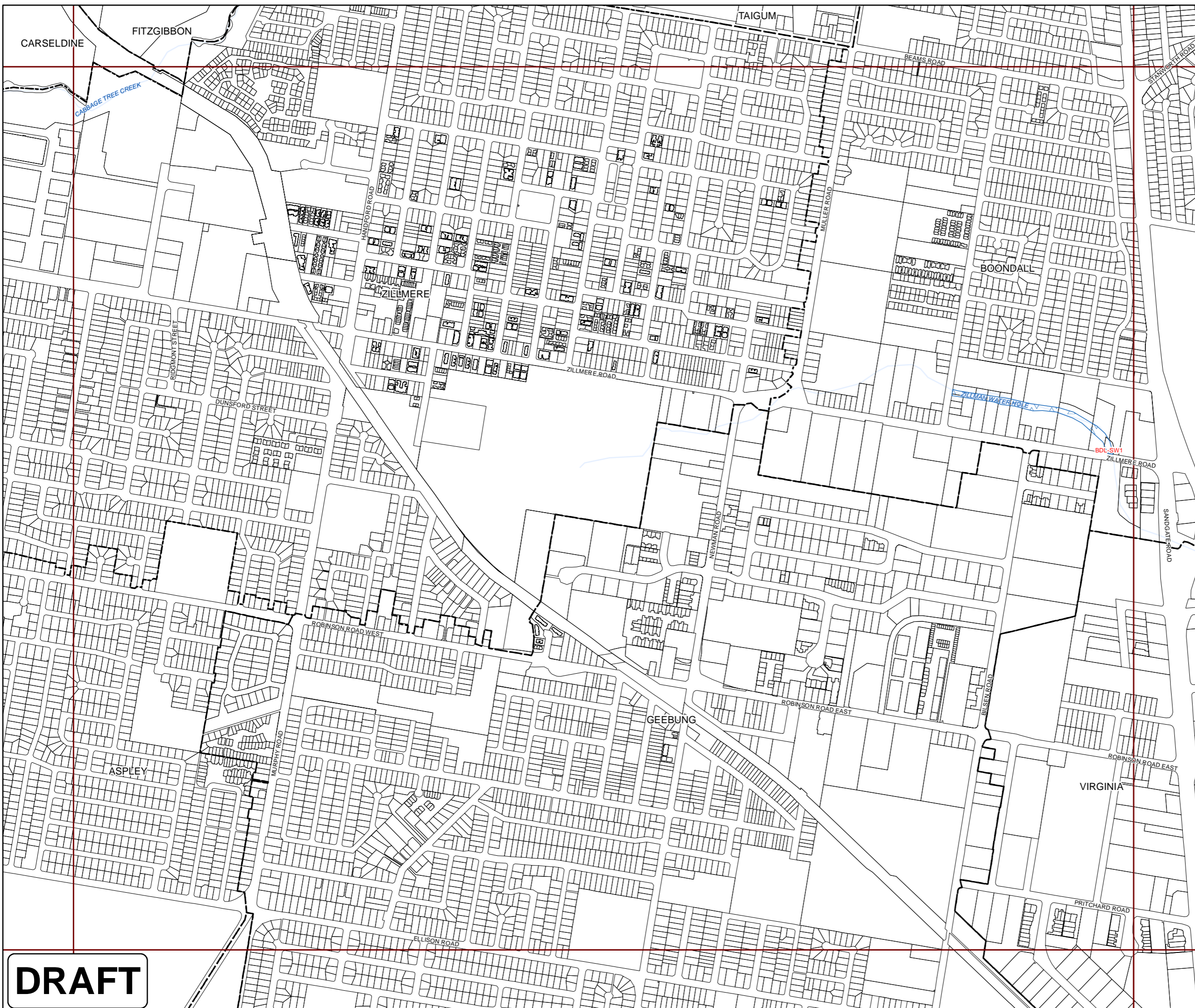


Projection: Map Grid of Australia, Zone 56  
Horizontal Datum: Geocentric Datum of Australia 1994

Approximate Scale @ A3 1:10,000



OPM-12.1












**DRAFT**








Long Term Infrastructure Plans  
Other Plan Map

**Stormwater Network**

-  Bioretention swale
-  Natural channel
-  Pipe - new
-  Pipe - relief
-  Culvert
-  SQID
-  Land acquisition
-  Natural channel
-  Rehabilitation
-  Backflow prevention device

**Boundaries**

-  Suburb boundaries
-  Priority infrastructure area
-  Property boundaries
-  Individual network map boundaries
-  Waterways

**NOTES**  
This map is notional only and should not be used for interpreting City Plan provisions relating to specific sites. To properly interpret the maps, the planning scheme must be referred to.

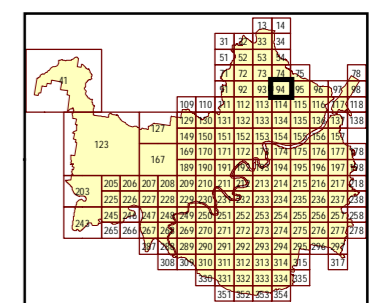
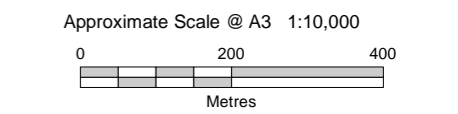
This material includes amendments relating to the Hemmant-Lytton, and Lower Oxley Creek North Neighbourhood Plans. These neighbourhood plans are yet to be included in City Plan 2014 as they are the subject of a separate planning scheme amendment process. The information has been included in anticipation of a neighbourhood plan for the area progressing and is subject to change.

Not adopted by Council.  
Based on Cadastral Data provided with the permission of the Department of Natural Resources and Mines.

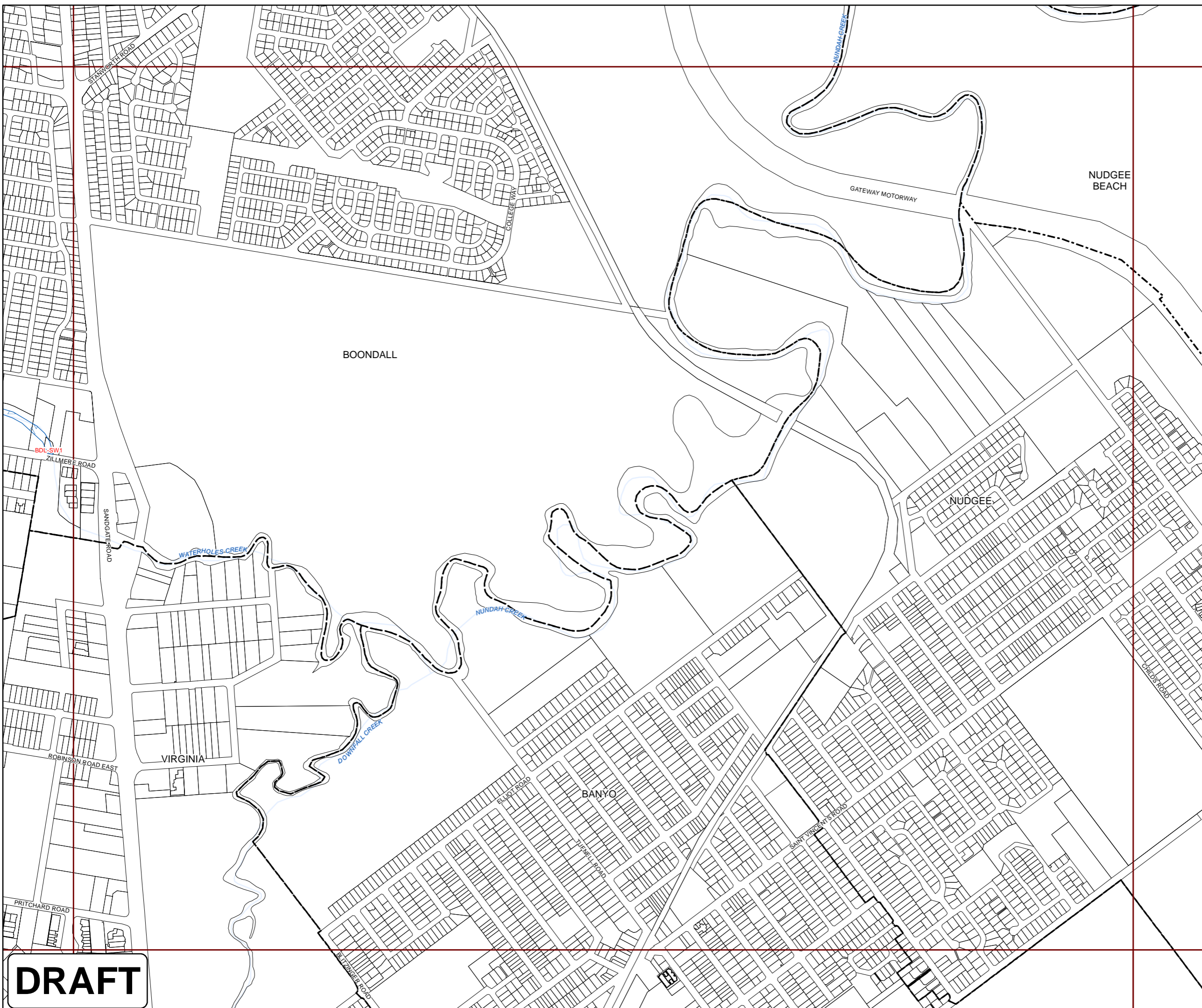
While every care is taken to ensure the accuracy of this data, the Brisbane City Council and the copyright owners, in permitting the use of this data, make no representations or warranties about its accuracy, reliability, completeness or suitability for any particular purpose and disclaims all responsibility and all liability (including without limitation, liability in negligence) for all expenses, losses, damages (including indirect or consequential damage) and costs which you might incur as a result of the data being inaccurate or incomplete in any way and for any reason.

© The State of Queensland (Department of Natural Resources and Mines) (2016)  
© Brisbane City Council (2016)

Projection: Map Grid of Australia, Zone 56  
Horizontal Datum: Geocentric Datum of Australia 1994



OPM-12.1



**DRAFT**



Long Term Infrastructure Plans  
Other Plan Map

**Stormwater Network**

- Bioretention swale
- Natural channel
- Pipe - new
- Pipe - relief
- Culvert
- SQID
- Land acquisition
- Natural channel
- Rehabilitation
- Backflow prevention device

**Boundaries**

- Suburb boundaries
- Priority infrastructure area
- Property boundaries
- Individual network map boundaries
- Waterways

**NOTES**

This map is notional only and should not be used for interpreting City Plan provisions relating to specific sites. To properly interpret the maps, the planning scheme must be referred to.

This material includes amendments relating to the Hemmant-Lytton, and Lower Oxley Creek North Neighbourhood Plans. These neighbourhood plans are yet to be included in City Plan 2014 as they are the subject of a separate planning scheme amendment process. The information has been included in anticipation of a neighbourhood plan for the area progressing and is subject to change.

Not adopted by Council.

Based on Cadastral Data provided with the permission of the Department of Natural Resources and Mines.

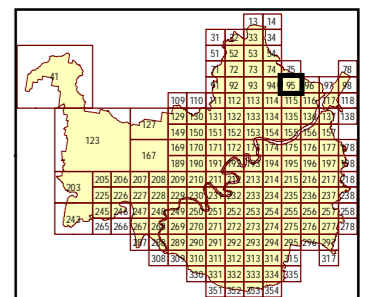
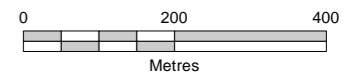
While every care is taken to ensure the accuracy of this data, the Brisbane City Council and the copyright owners, in permitting the use of this data, make no representations or warranties about its accuracy, reliability, completeness or suitability for any particular purpose and disclaims all responsibility and all liability (including without limitation, liability in negligence) for all expenses, losses, damages (including indirect or consequential damage) and costs which you might incur as a result of the data being inaccurate or incomplete in any way and for any reason.

© The State of Queensland (Department of Natural Resources and Mines) (2016)  
© Brisbane City Council (2016)

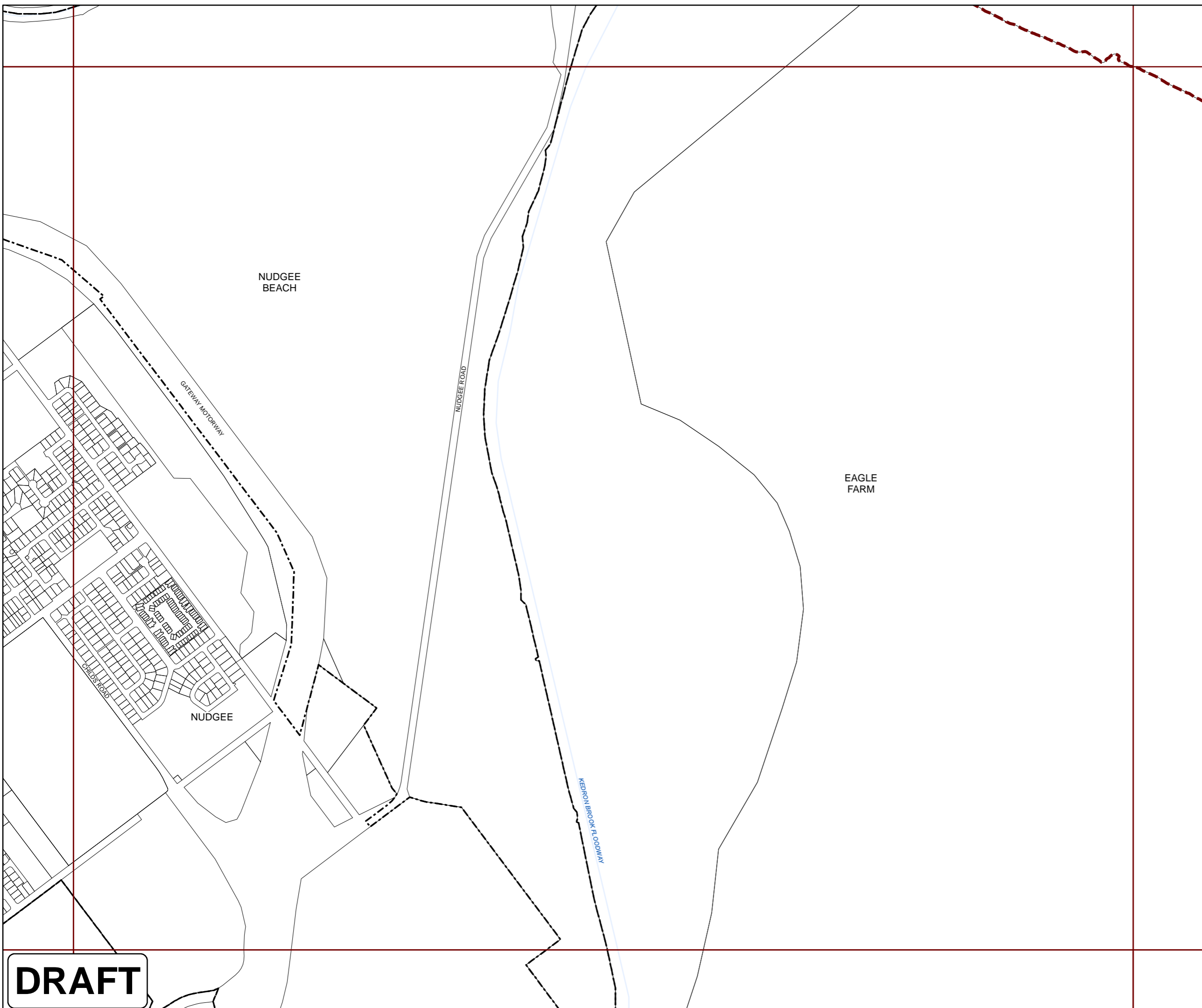


Projection: Map Grid of Australia, Zone 56  
Horizontal Datum: Geocentric Datum of Australia 1994

Approximate Scale @ A3 1:10,000



OPM-12.1













**DRAFT**








Long Term Infrastructure Plans  
Other Plan Map

**Stormwater Network**

-  Bioretention swale
-  Natural channel
-  Pipe - new
-  Pipe - relief
-  Culvert
-  SQID
-  Land acquisition
-  Natural channel
-  Rehabilitation
-  Backflow prevention device

**Boundaries**

-  Suburb boundaries
-  Priority infrastructure area
-  Property boundaries
-  Individual network map boundaries
-  Waterways

**NOTES**

This map is notional only and should not be used for interpreting City Plan provisions relating to specific sites. To properly interpret the maps, the planning scheme must be referred to.

This material includes amendments relating to the Hemmant-Lytton, and Lower Oxley Creek North Neighbourhood Plans. These neighbourhood plans are yet to be included in City Plan 2014 as they are the subject of a separate planning scheme amendment process. The information has been included in anticipation of a neighbourhood plan for the area progressing and is subject to change.

Not adopted by Council.

Based on Cadastral Data provided with the permission of the Department of Natural Resources and Mines.

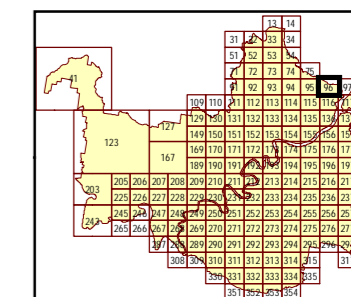
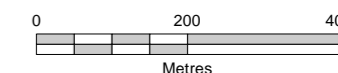
While every care is taken to ensure the accuracy of this data, the Brisbane City Council and the copyright owners, in permitting the use of this data, make no representations or warranties about its accuracy, reliability, completeness or suitability for any particular purpose and disclaims all responsibility and all liability (including without limitation, liability in negligence) for all expenses, losses, damages (including indirect or consequential damage) and costs which you might incur as a result of the data being inaccurate or incomplete in any way and for any reason.

© The State of Queensland (Department of Natural Resources and Mines) (2016)  
© Brisbane City Council (2016)

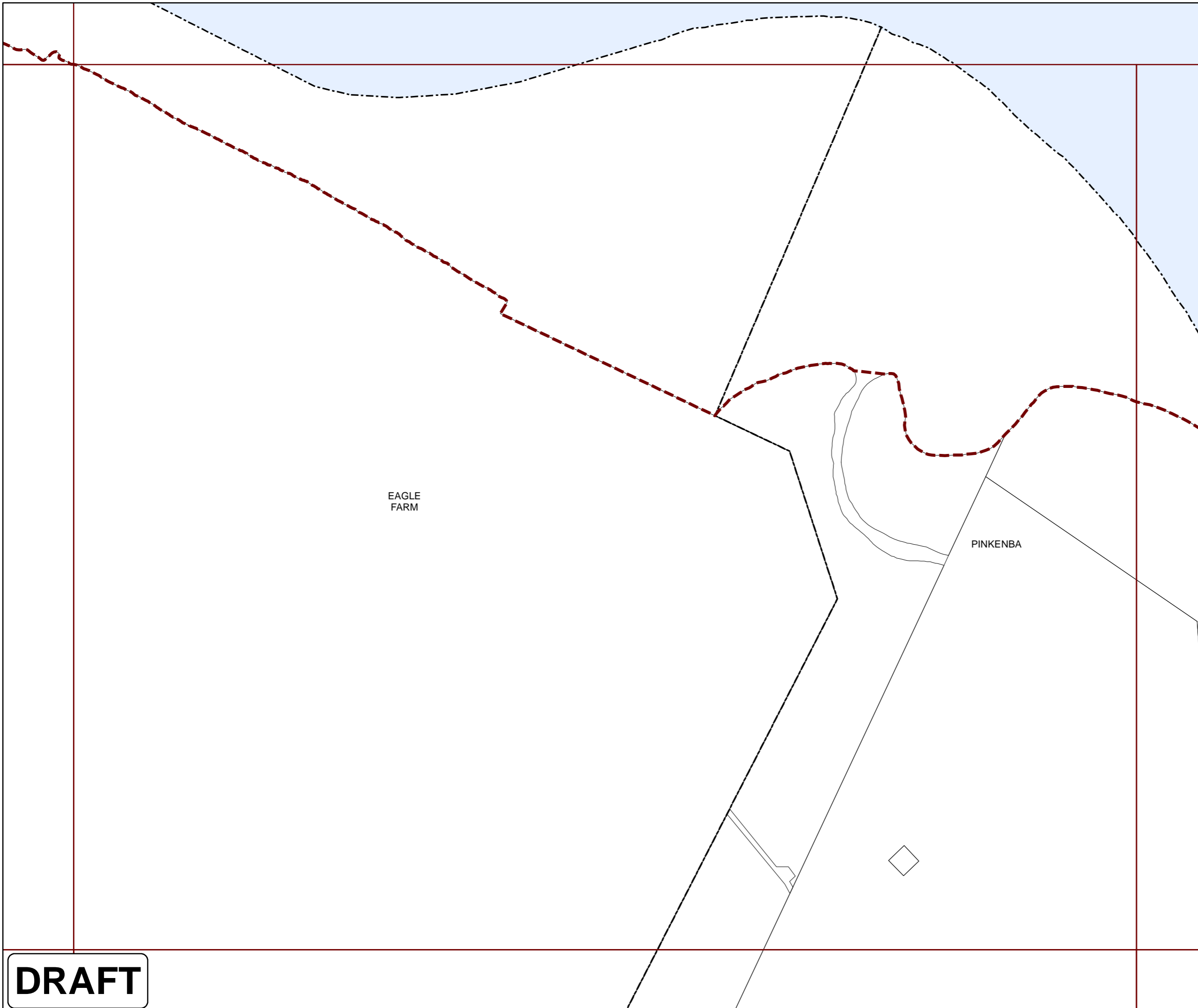


Projection: Map Grid of Australia, Zone 56  
Horizontal Datum: Geocentric Datum of Australia 1994

Approximate Scale @ A3 1:10,000



OPM-12.1












**DRAFT**








Long Term Infrastructure Plans  
Other Plan Map

**Stormwater Network**

-  Bioretention swale
-  Natural channel
-  Pipe - new
-  Pipe - relief
-  Culvert
-  SQID
-  Land acquisition
-  Natural channel
-  Rehabilitation
-  Backflow prevention device

**Boundaries**

-  Suburb boundaries
-  Priority infrastructure area
-  Property boundaries
-  Individual network map boundaries
-  Waterways

**NOTES**

This map is notional only and should not be used for interpreting City Plan provisions relating to specific sites. To properly interpret the maps, the planning scheme must be referred to.

This material includes amendments relating to the Hemmant-Lytton, and Lower Oxley Creek North Neighbourhood Plans. These neighbourhood plans are yet to be included in City Plan 2014 as they are the subject of a separate planning scheme amendment process. The information has been included in anticipation of a neighbourhood plan for the area progressing and is subject to change.

Not adopted by Council.

Based on Cadastral Data provided with the permission of the Department of Natural Resources and Mines.

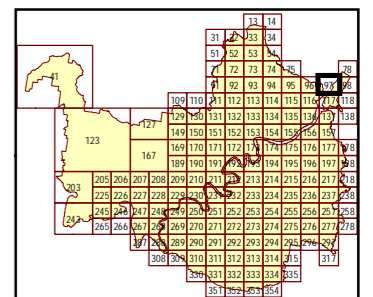
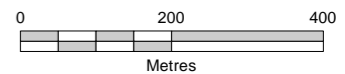
While every care is taken to ensure the accuracy of this data, the Brisbane City Council and the copyright owners, in permitting the use of this data, make no representations or warranties about its accuracy, reliability, completeness or suitability for any particular purpose and disclaims all responsibility and all liability (including without limitation, liability in negligence) for all expenses, losses, damages (including indirect or consequential damage) and costs which you might incur as a result of the data being inaccurate or incomplete in any way and for any reason.

© The State of Queensland (Department of Natural Resources and Mines) (2016)  
© Brisbane City Council (2016)

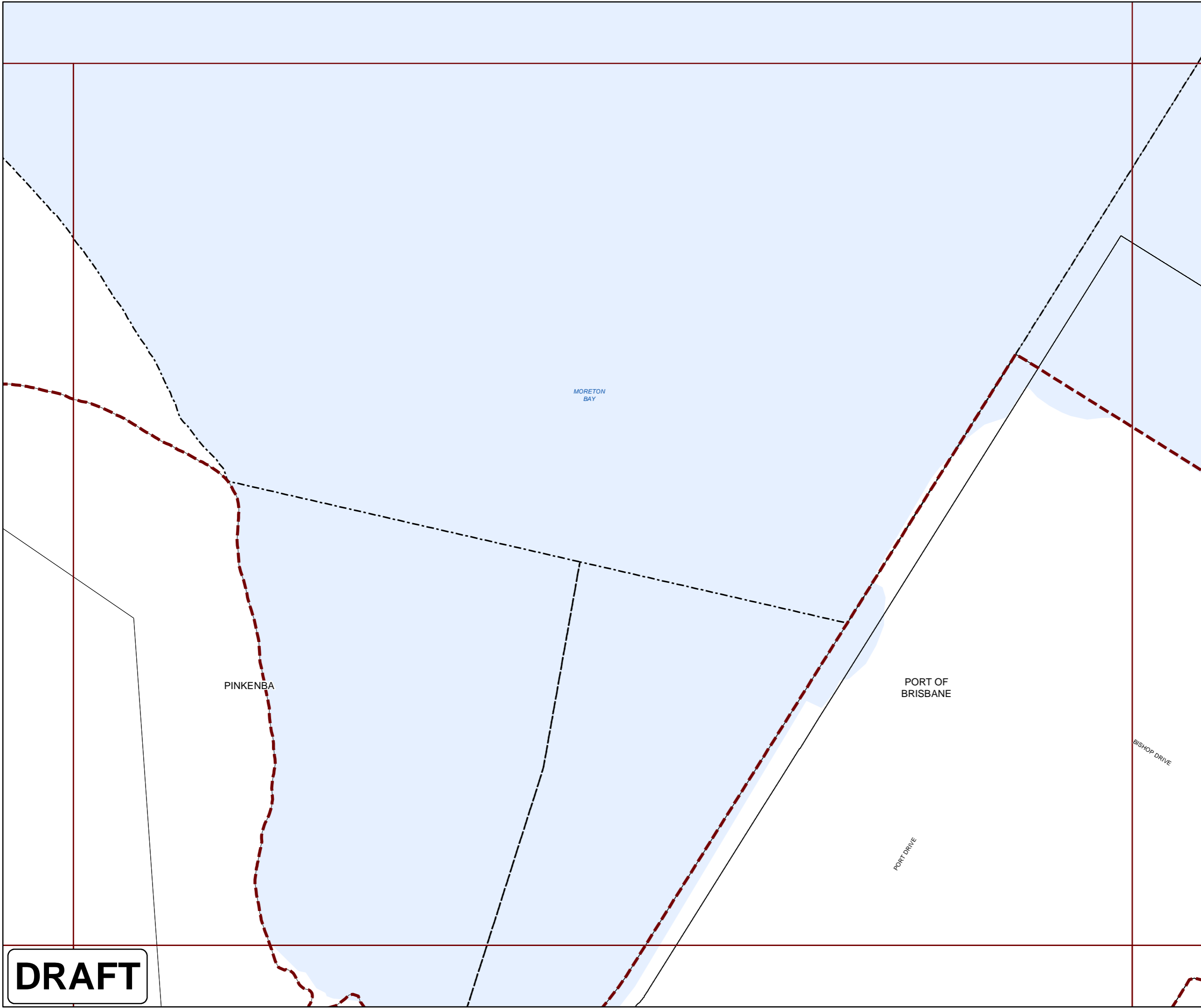


Projection: Map Grid of Australia, Zone 56  
Horizontal Datum: Geocentric Datum of Australia 1994

Approximate Scale @ A3 1:10,000



OPM-12.1












**DRAFT**










Long Term Infrastructure Plans  
Other Plan Map

**Stormwater Network**

-  Bioretention swale
-  Natural channel
-  Pipe - new
-  Pipe - relief
-  Culvert
-  SQID
-  Land acquisition
-  Natural channel
-  Rehabilitation
-  Backflow prevention device

**Boundaries**

-  Suburb boundaries
-  Priority infrastructure area
-  Property boundaries
-  Individual network map boundaries
-  Waterways

**NOTES**

This map is notional only and should not be used for interpreting City Plan provisions relating to specific sites. To properly interpret the maps, the planning scheme must be referred to.

This material includes amendments relating to the Hemmant-Lytton, and Lower Oxley Creek North Neighbourhood Plans. These neighbourhood plans are yet to be included in City Plan 2014 as they are the subject of a separate planning scheme amendment process. The information has been included in anticipation of a neighbourhood plan for the area progressing and is subject to change.

Not adopted by Council.

Based on Cadastral Data provided with the permission of the Department of Natural Resources and Mines.

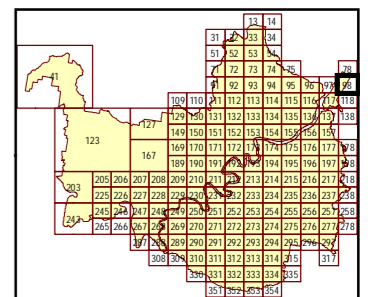
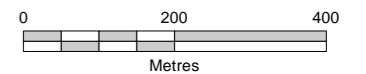
While every care is taken to ensure the accuracy of this data, the Brisbane City Council and the copyright owners, in permitting the use of this data, make no representations or warranties about its accuracy, reliability, completeness or suitability for any particular purpose and disclaims all responsibility and all liability (including without limitation, liability in negligence) for all expenses, losses, damages (including indirect or consequential damage) and costs which you might incur as a result of the data being inaccurate or incomplete in any way and for any reason.

© The State of Queensland (Department of Natural Resources and Mines) (2016)  
© Brisbane City Council (2016)

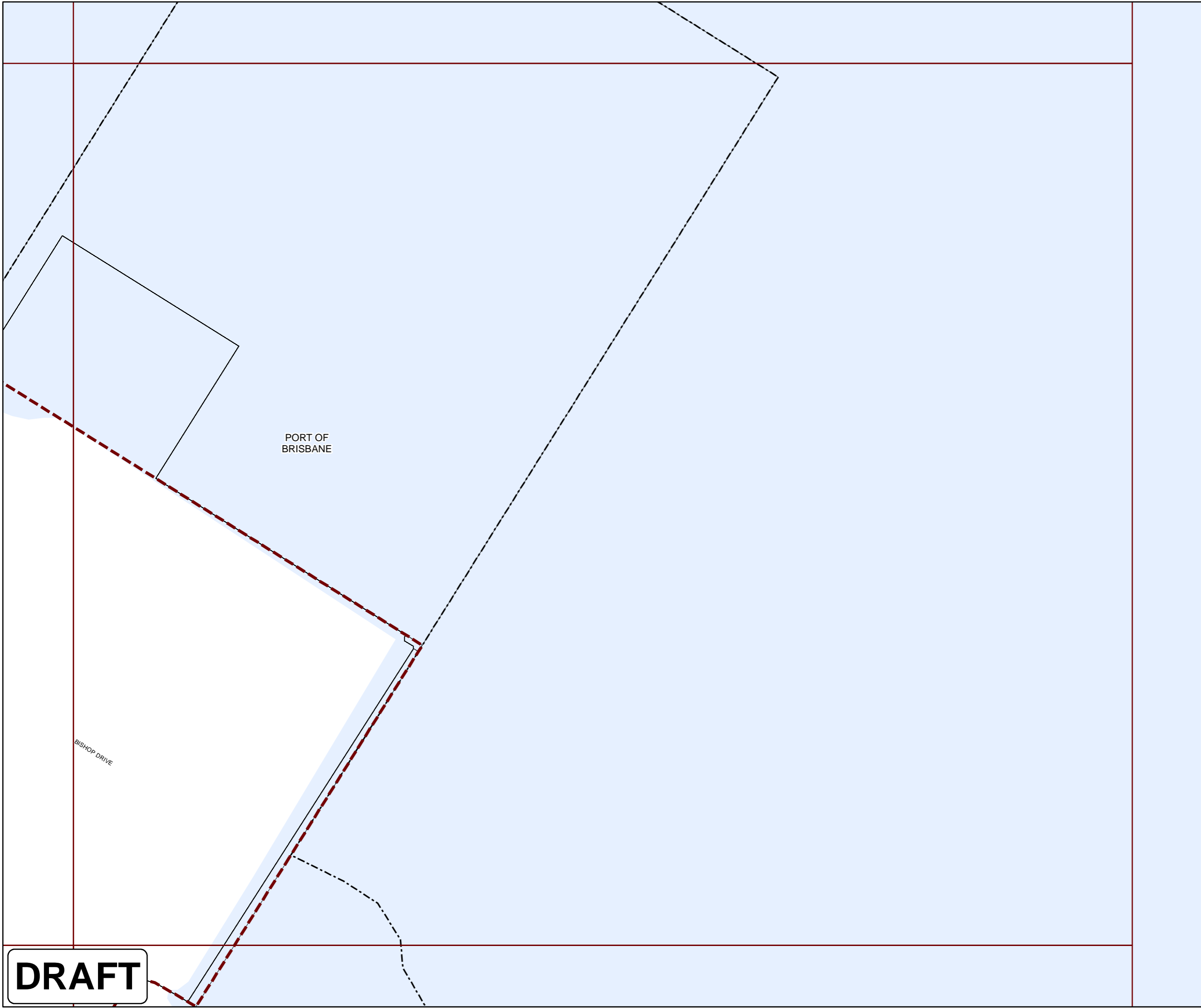


Projection: Map Grid of Australia, Zone 56  
Horizontal Datum: Geocentric Datum of Australia 1994

Approximate Scale @ A3 1:10,000



OPM-12.1












**DRAFT**








Long Term Infrastructure Plans  
Other Plan Map

**Stormwater Network**

-  Bioretention swale
-  Natural channel
-  Pipe - new
-  Pipe - relief
-  Culvert
-  SQID
-  Land acquisition
-  Natural channel
-  Rehabilitation
-  Backflow prevention device

**Boundaries**

-  Suburb boundaries
-  Priority infrastructure area
-  Property boundaries
-  Individual network map boundaries
-  Waterways

**NOTES**

This map is notional only and should not be used for interpreting City Plan provisions relating to specific sites. To properly interpret the maps, the planning scheme must be referred to.

This material includes amendments relating to the Hemmant-Lytton, and Lower Oxley Creek North Neighbourhood Plans. These neighbourhood plans are yet to be included in City Plan 2014 as they are the subject of a separate planning scheme amendment process. The information has been included in anticipation of a neighbourhood plan for the area progressing and is subject to change.

Not adopted by Council.

Based on Cadastral Data provided with the permission of the Department of Natural Resources and Mines.

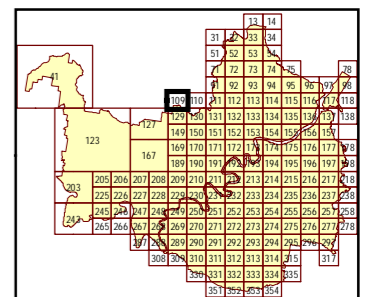
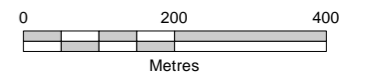
While every care is taken to ensure the accuracy of this data, the Brisbane City Council and the copyright owners, in permitting the use of this data, make no representations or warranties about its accuracy, reliability, completeness or suitability for any particular purpose and disclaims all responsibility and all liability (including without limitation, liability in negligence) for all expenses, losses, damages (including indirect or consequential damage) and costs which you might incur as a result of the data being inaccurate or incomplete in any way and for any reason.

© The State of Queensland (Department of Natural Resources and Mines) (2016)  
© Brisbane City Council (2016)



Projection: Map Grid of Australia, Zone 56  
Horizontal Datum: Geocentric Datum of Australia 1994

Approximate Scale @ A3 1:10,000



OPM-12.1











**DRAFT**










Long Term Infrastructure Plans  
Other Plan Map

**Stormwater Network**

-  Bioretention swale
-  Natural channel
-  Pipe - new
-  Pipe - relief
-  Culvert
-  SQID
-  Land acquisition
-  Natural channel
-  Rehabilitation
-  Backflow prevention device

**Boundaries**

-  Suburb boundaries
-  Priority infrastructure area
-  Property boundaries
-  Individual network map boundaries
-  Waterways

**NOTES**

This map is notional only and should not be used for interpreting City Plan provisions relating to specific sites. To properly interpret the maps, the planning scheme must be referred to.

This material includes amendments relating to the Hemmant-Lytton, and Lower Oxley Creek North Neighbourhood Plans. These neighbourhood plans are yet to be included in City Plan 2014 as they are the subject of a separate planning scheme amendment process. The information has been included in anticipation of a neighbourhood plan for the area progressing and is subject to change.

Not adopted by Council.

Based on Cadastral Data provided with the permission of the Department of Natural Resources and Mines.

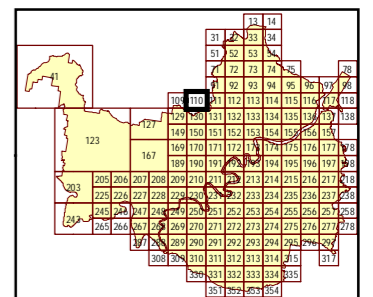
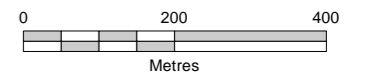
While every care is taken to ensure the accuracy of this data, the Brisbane City Council and the copyright owners, in permitting the use of this data, make no representations or warranties about its accuracy, reliability, completeness or suitability for any particular purpose and disclaims all responsibility and all liability (including without limitation, liability in negligence) for all expenses, losses, damages (including indirect or consequential damage) and costs which you might incur as a result of the data being inaccurate or incomplete in any way and for any reason.

© The State of Queensland (Department of Natural Resources and Mines) (2016)  
© Brisbane City Council (2016)

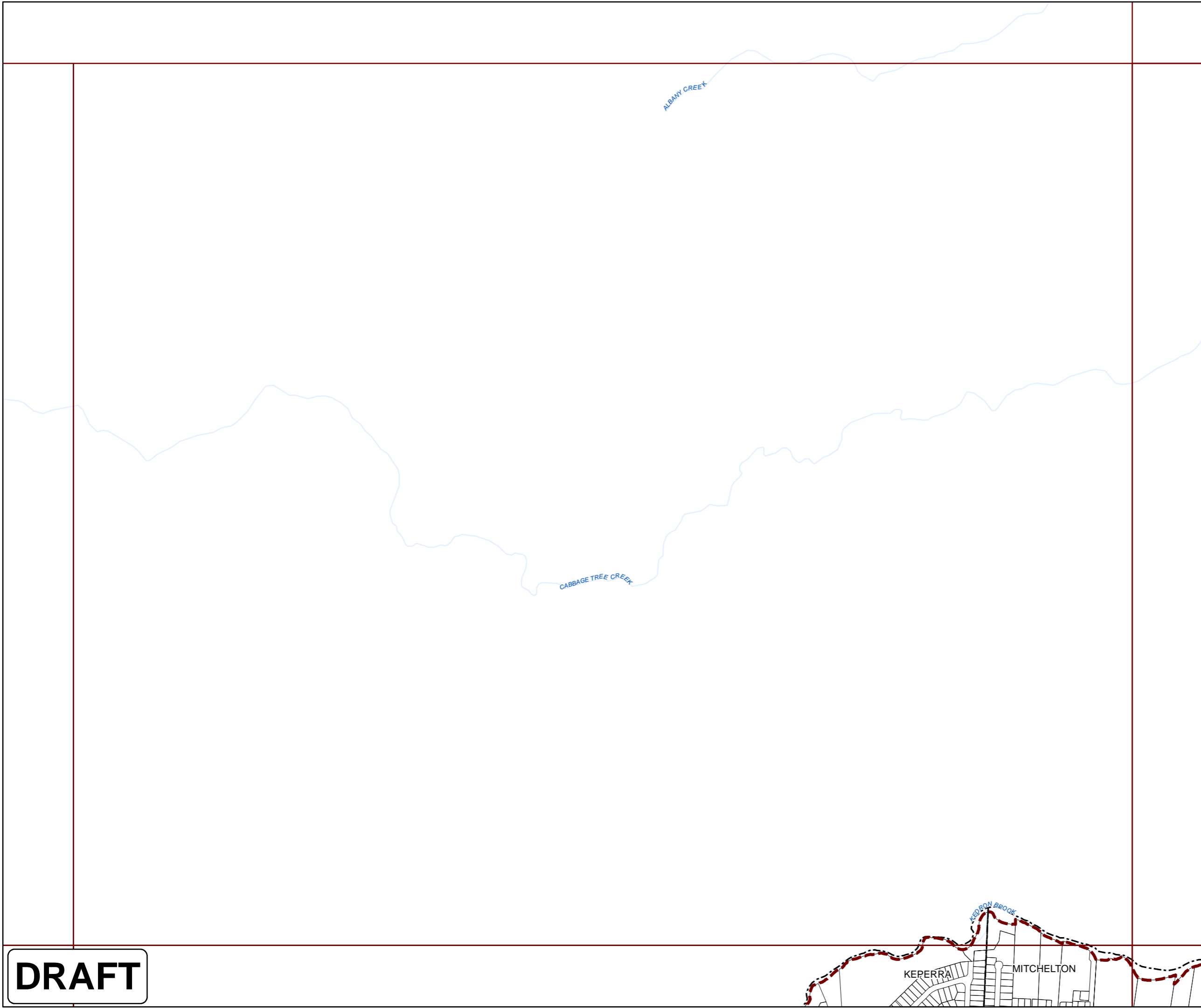


Projection: Map Grid of Australia, Zone 56  
Horizontal Datum: Geocentric Datum of Australia 1994

Approximate Scale @ A3 1:10,000



OPM-12.1













**DRAFT**








Long Term Infrastructure Plans  
Other Plan Map

**Stormwater Network**

-  Bioretention swale
-  Natural channel
-  Pipe - new
-  Pipe - relief
-  Culvert
-  SQID
-  Land acquisition
-  Natural channel
-  Rehabilitation
-  Backflow prevention device

**Boundaries**

-  Suburb boundaries
-  Priority infrastructure area
-  Property boundaries
-  Individual network map boundaries
-  Waterways

**NOTES**  
This map is notional only and should not be used for interpreting City Plan provisions relating to specific sites. To properly interpret the maps, the planning scheme must be referred to.

This material includes amendments relating to the Hemmant-Lytton, and Lower Oxley Creek North Neighbourhood Plans. These neighbourhood plans are yet to be included in City Plan 2014 as they are the subject of a separate planning scheme amendment process. The information has been included in anticipation of a neighbourhood plan for the area progressing and is subject to change.

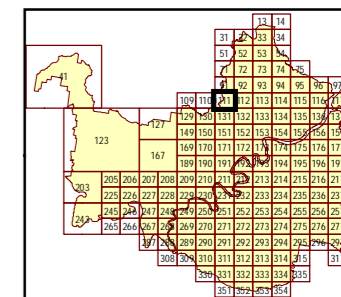
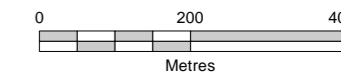
Not adopted by Council.  
Based on Cadastral Data provided with the permission of the Department of Natural Resources and Mines.

While every care is taken to ensure the accuracy of this data, the Brisbane City Council and the copyright owners, in permitting the use of this data, make no representations or warranties about its accuracy, reliability, completeness or suitability for any particular purpose and disclaims all responsibility and all liability (including without limitation, liability in negligence) for all expenses, losses, damages (including indirect or consequential damage) and costs which you might incur as a result of the data being inaccurate or incomplete in any way and for any reason.

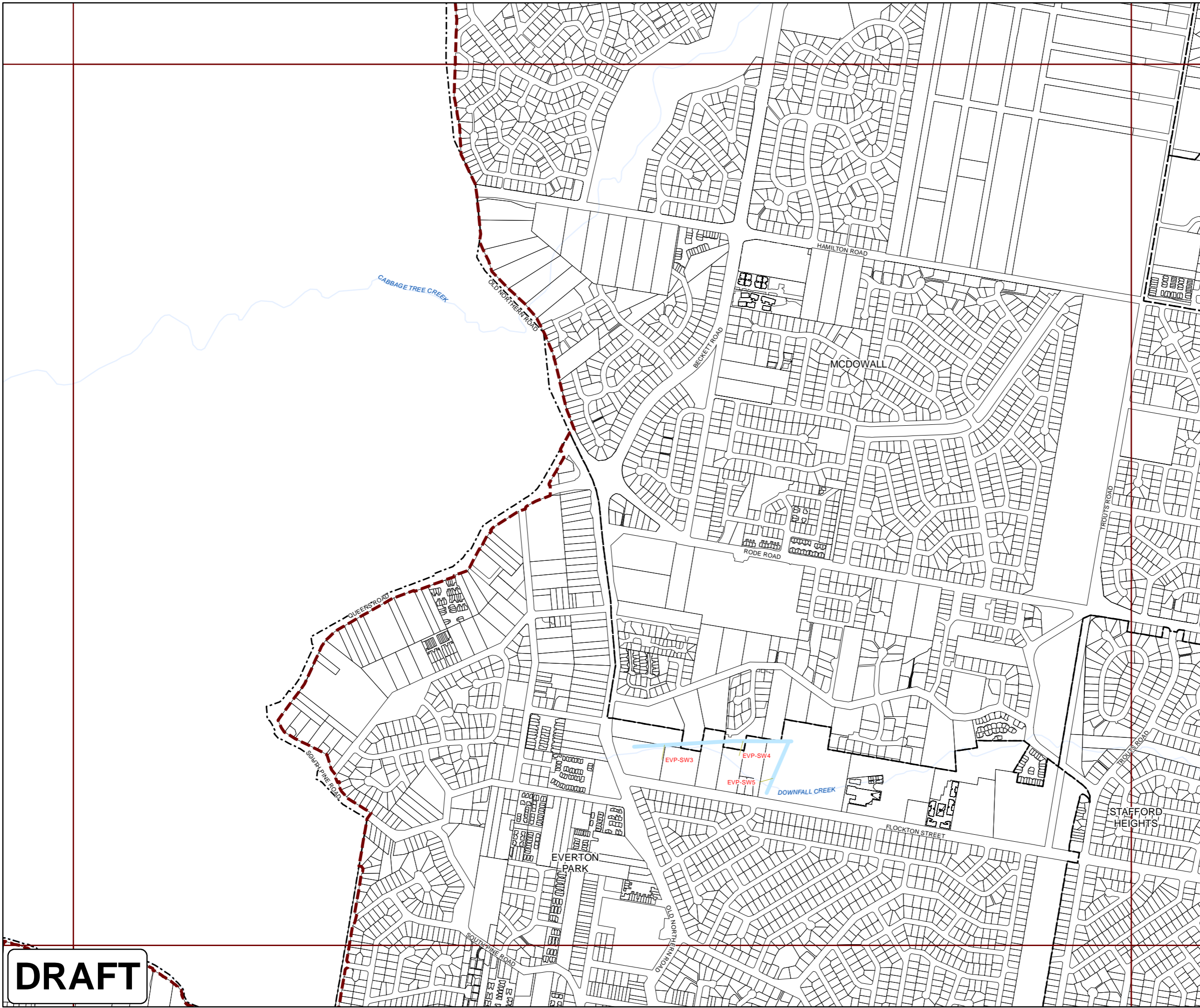
© The State of Queensland (Department of Natural Resources and Mines) (2016)  
© Brisbane City Council (2016)

Projection: Map Grid of Australia, Zone 56  
Horizontal Datum: Geocentric Datum of Australia 1994

Approximate Scale @ A3 1:10,000



OPM-12.1













**DRAFT**








Long Term Infrastructure Plans  
Other Plan Map

Stormwater Network

-  Bioretention swale
-  Natural channel
-  Pipe - new
-  Pipe - relief
-  Culvert
-  SQID
-  Land acquisition
-  Natural channel
-  Rehabilitation
-  Backflow prevention device

Boundaries

-  Suburb boundaries
-  Priority infrastructure area
-  Property boundaries
-  Individual network map boundaries
-  Waterways

NOTES

This map is notional only and should not be used for interpreting City Plan provisions relating to specific sites. To properly interpret the maps, the planning scheme must be referred to.

This material includes amendments relating to the Hemmant-Lytton, and Lower Oxley Creek North Neighbourhood Plans. These neighbourhood plans are yet to be included in City Plan 2014 as they are the subject of a separate planning scheme amendment process. The information has been included in anticipation of a neighbourhood plan for the area progressing and is subject to change.

Not adopted by Council.

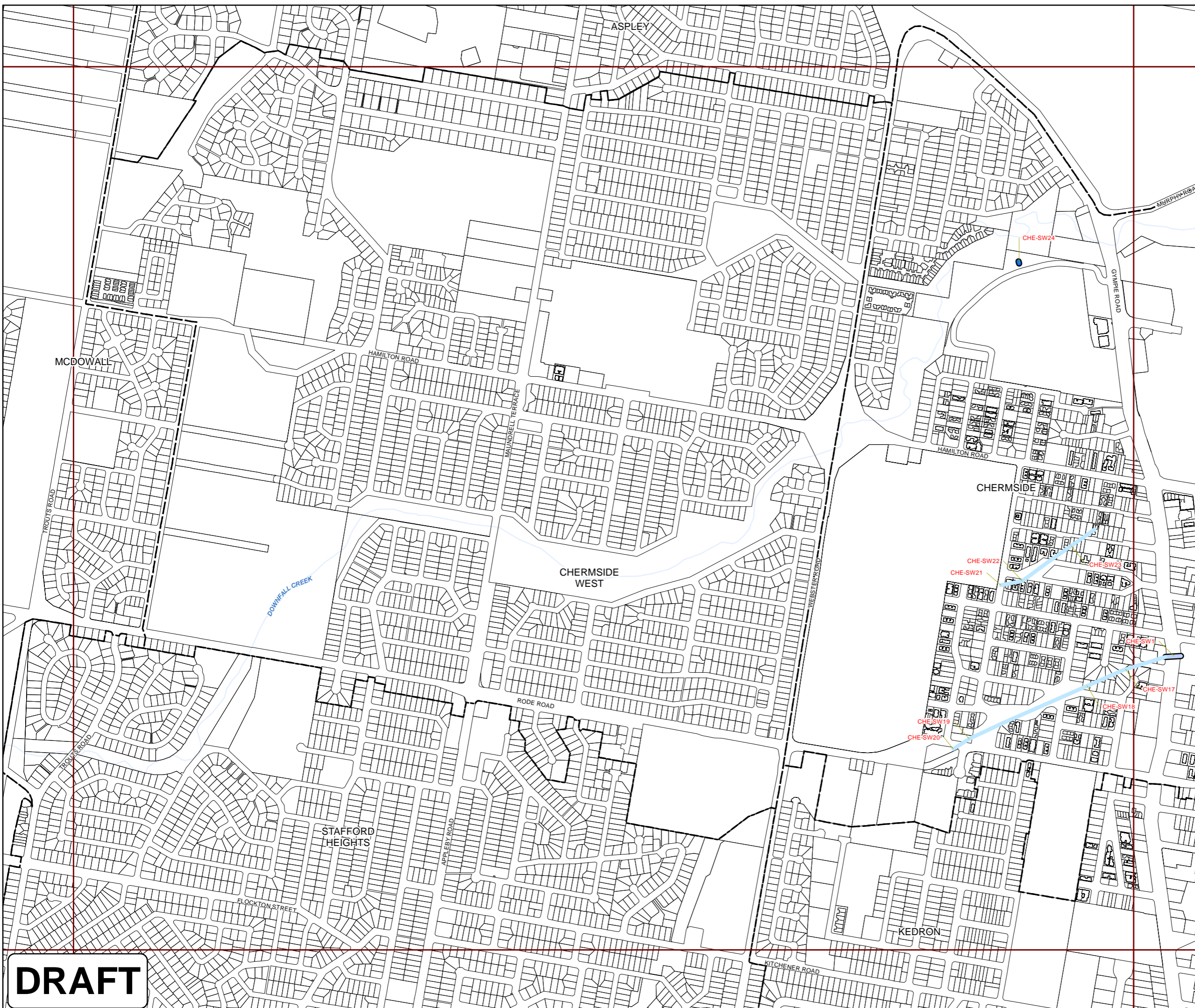
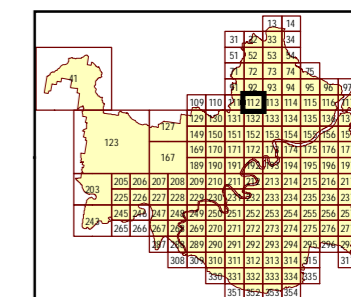
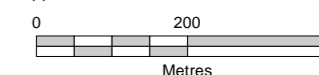
Based on Cadastral Data provided with the permission of the Department of Natural Resources and Mines.

While every care is taken to ensure the accuracy of this data, the Brisbane City Council and the copyright owners, in permitting the use of this data, make no representations or warranties about its accuracy, reliability, completeness or suitability for any particular purpose and disclaims all responsibility and all liability (including without limitation, liability in negligence) for all expenses, losses, damages (including indirect or consequential damage) and costs which you might incur as a result of the data being inaccurate or incomplete in any way and for any reason.

© The State of Queensland (Department of Natural Resources and Mines) (2016)  
© Brisbane City Council (2016)

Projection: Map Grid of Australia, Zone 56  
Horizontal Datum: Geocentric Datum of Australia 1994

Approximate Scale @ A3 1:10,000



**DRAFT**



Long Term Infrastructure Plans  
Other Plan Map

Stormwater Network

- Bioretention swale
- Natural channel
- Pipe - new
- Pipe - relief
- Culvert
- SQID
- Land acquisition
- Natural channel
- Rehabilitation
- Backflow prevention device

Boundaries

- Suburb boundaries
- Priority infrastructure area
- Property boundaries
- Individual network map boundaries
- Waterways

NOTES

This map is notional only and should not be used for interpreting City Plan provisions relating to specific sites. To properly interpret the maps, the planning scheme must be referred to.

This material includes amendments relating to the Hemmant-Lytton, and Lower Oxley Creek North Neighbourhood Plans. These neighbourhood plans are yet to be included in City Plan 2014 as they are the subject of a separate planning scheme amendment process. The information has been included in anticipation of a neighbourhood plan for the area progressing and is subject to change.

Not adopted by Council.

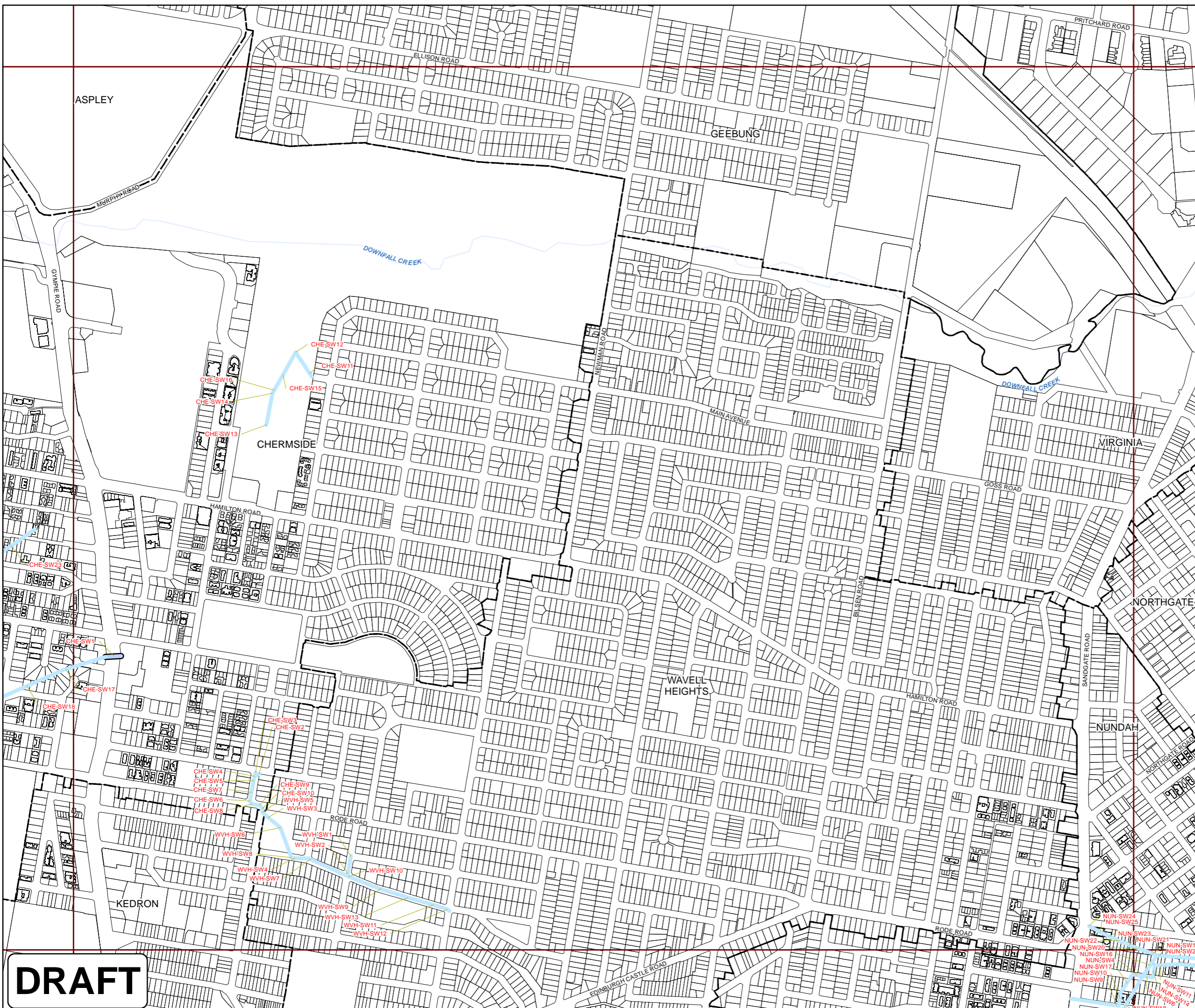
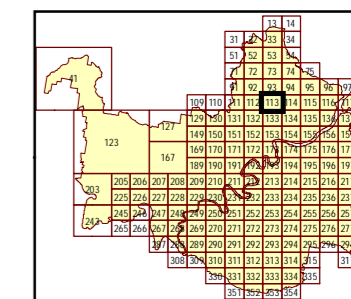
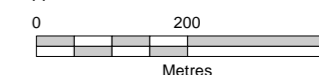
Based on Cadastral Data provided with the permission of the Department of Natural Resources and Mines.

While every care is taken to ensure the accuracy of this data, the Brisbane City Council and the copyright owners, in permitting the use of this data, make no representations or warranties about its accuracy, reliability, completeness or suitability for any particular purpose and disclaims all responsibility and all liability (including without limitation, liability in negligence) for all expenses, losses, damages (including indirect or consequential damage) and costs which you might incur as a result of the data being inaccurate or incomplete in any way and for any reason.

© The State of Queensland (Department of Natural Resources and Mines) (2016)  
© Brisbane City Council (2016)

Projection: Map Grid of Australia, Zone 56  
Horizontal Datum: Geocentric Datum of Australia 1994

Approximate Scale @ A3 1:10,000





Long Term Infrastructure Plans  
Other Plan Map

**Stormwater Network**

- Bioretention swale
- Natural channel
- Pipe - new
- Pipe - relief
- Culvert
- SQID
- Land acquisition
- Natural channel
- Rehabilitation
- Backflow prevention device

**Boundaries**

- Suburb boundaries
- Priority infrastructure area
- Property boundaries
- Individual network map boundaries
- Waterways

**NOTES**

This map is notional only and should not be used for interpreting City Plan provisions relating to specific sites. To properly interpret the maps, the planning scheme must be referred to.

This material includes amendments relating to the Hemmant-Lytton, and Lower Oxley Creek North Neighbourhood Plans. These neighbourhood plans are yet to be included in City Plan 2014 as they are the subject of a separate planning scheme amendment process. The information has been included in anticipation of a neighbourhood plan for the area progressing and is subject to change.

Not adopted by Council.

Based on Cadastral Data provided with the permission of the Department of Natural Resources and Mines.

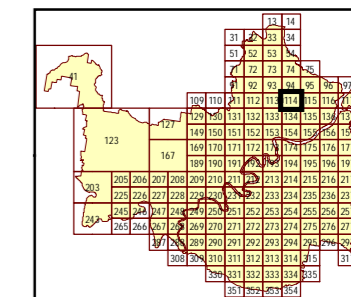
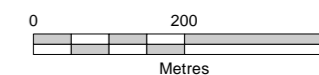
While every care is taken to ensure the accuracy of this data, the Brisbane City Council and the copyright owners, in permitting the use of this data, make no representations or warranties about its accuracy, reliability, completeness or suitability for any particular purpose and disclaims all responsibility and all liability (including without limitation, liability in negligence) for all expenses, losses, damages (including indirect or consequential damage) and costs which you might incur as a result of the data being inaccurate or incomplete in any way and for any reason.

© The State of Queensland (Department of Natural Resources and Mines) (2016)  
© Brisbane City Council (2016)

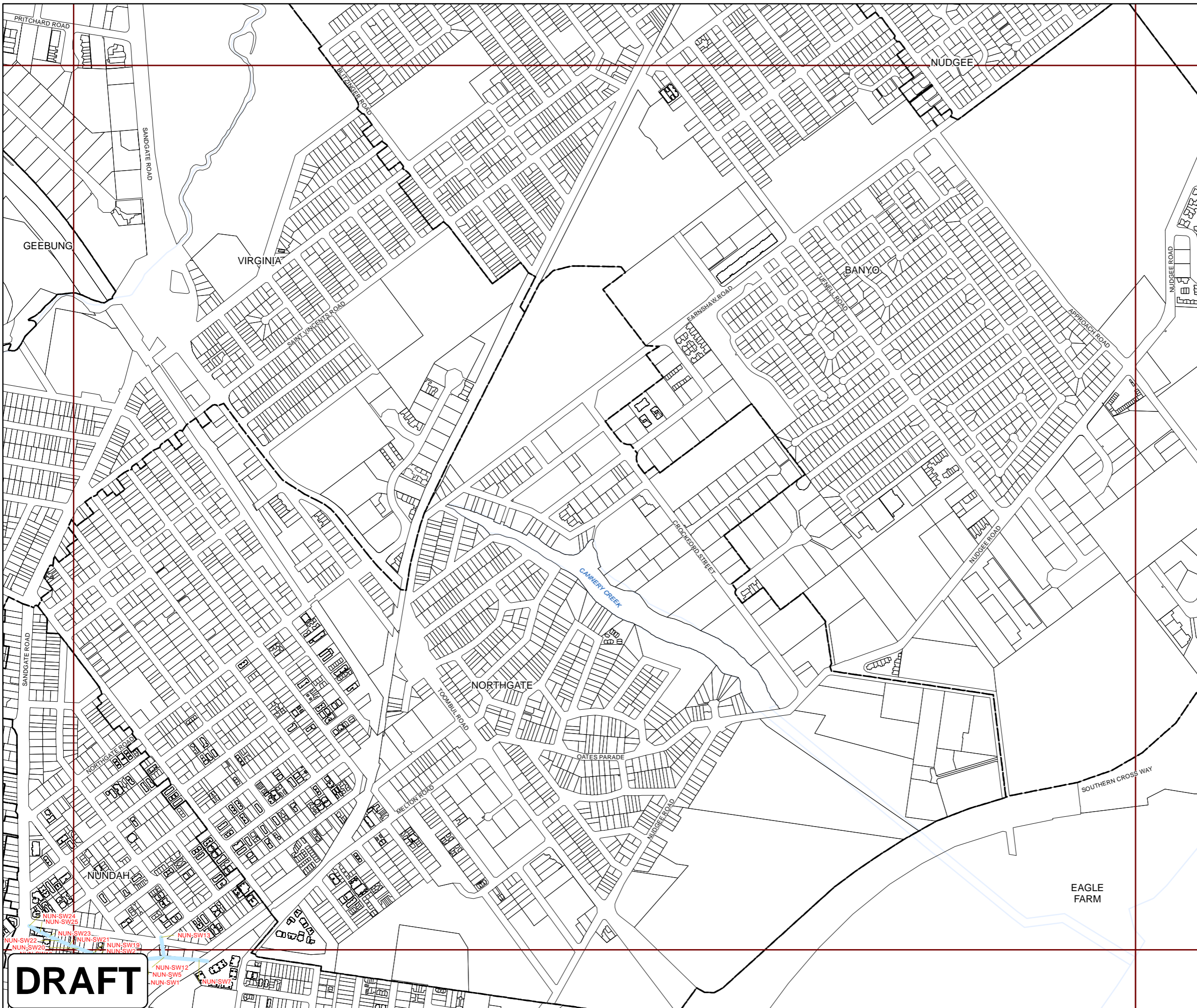


Projection: Map Grid of Australia, Zone 56  
Horizontal Datum: Geocentric Datum of Australia 1994

Approximate Scale @ A3 1:10,000



OPM-12.1












**DRAFT**

NUN-SW24  
NUN-SW25  
NUN-SW23  
NUN-SW22  
NUN-SW21  
NUN-SW19  
NUN-SW18  
NUN-SW17  
NUN-SW16  
NUN-SW15  
NUN-SW14  
NUN-SW13  
NUN-SW12  
NUN-SW5  
NUN-SW1  
NUN-SW4








Long Term Infrastructure Plans  
Other Plan Map

**Stormwater Network**

-  Bioretention swale
-  Natural channel
-  Pipe - new
-  Pipe - relief
-  Culvert
-  SQID
-  Land acquisition
-  Natural channel
-  Rehabilitation
-  Backflow prevention device

**Boundaries**

-  Suburb boundaries
-  Priority infrastructure area
-  Property boundaries
-  Individual network map boundaries
-  Waterways

**NOTES**

This map is notional only and should not be used for interpreting City Plan provisions relating to specific sites. To properly interpret the maps, the planning scheme must be referred to.

This material includes amendments relating to the Hemmant-Lytton, and Lower Oxley Creek North Neighbourhood Plans. These neighbourhood plans are yet to be included in City Plan 2014 as they are the subject of a separate planning scheme amendment process. The information has been included in anticipation of a neighbourhood plan for the area progressing and is subject to change.

Not adopted by Council.

Based on Cadastral Data provided with the permission of the Department of Natural Resources and Mines.

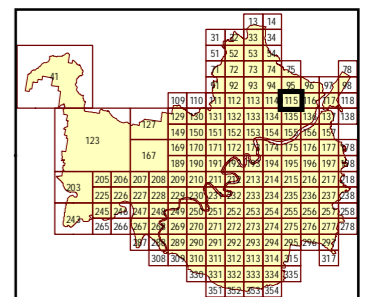
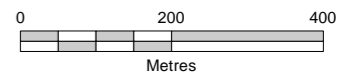
While every care is taken to ensure the accuracy of this data, the Brisbane City Council and the copyright owners, in permitting the use of this data, make no representations or warranties about its accuracy, reliability, completeness or suitability for any particular purpose and disclaims all responsibility and all liability (including without limitation, liability in negligence) for all expenses, losses, damages (including indirect or consequential damage) and costs which you might incur as a result of the data being inaccurate or incomplete in any way and for any reason.

© The State of Queensland (Department of Natural Resources and Mines) (2016)  
© Brisbane City Council (2016)

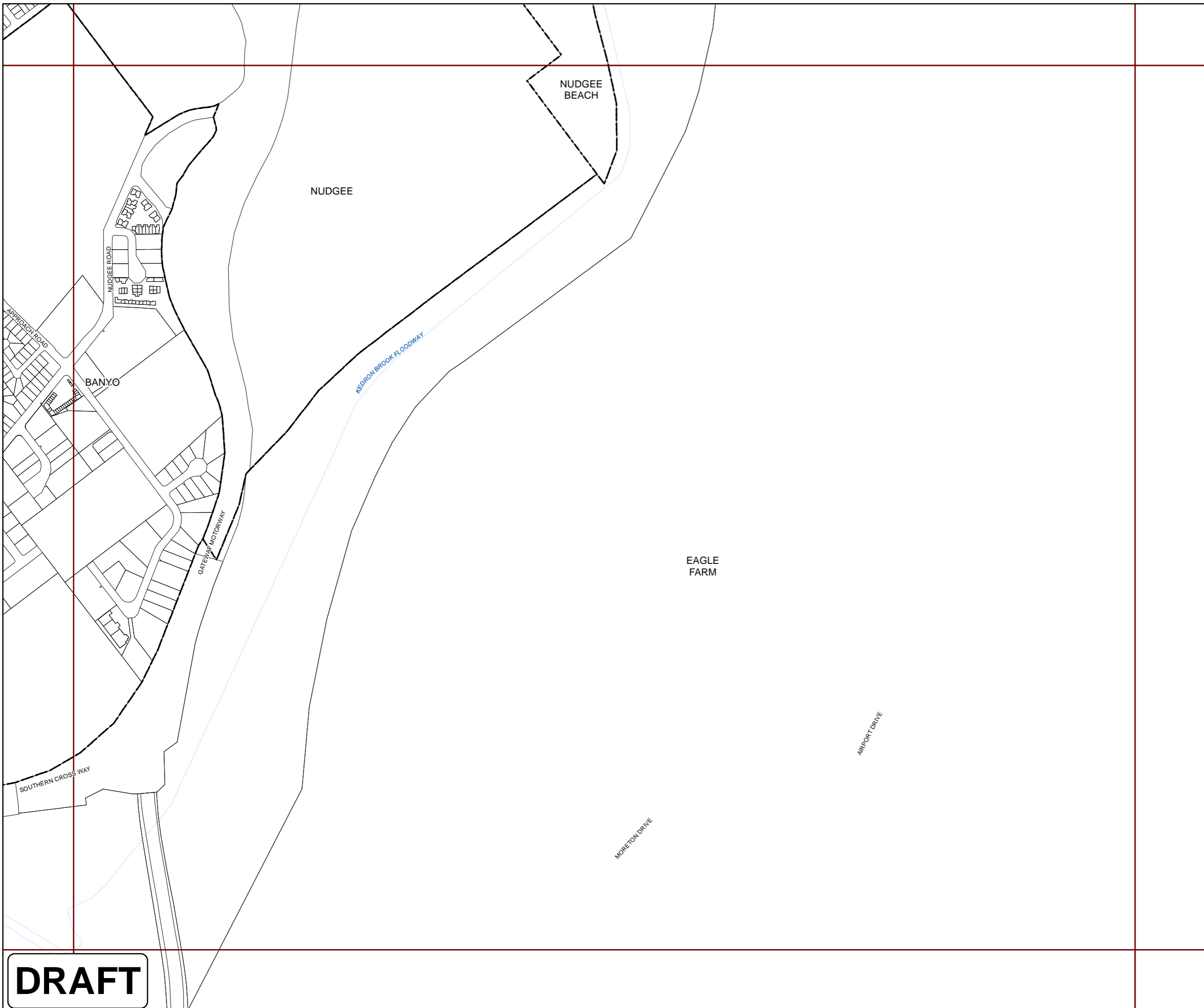


Projection: Map Grid of Australia, Zone 56  
Horizontal Datum: Geocentric Datum of Australia 1994

Approximate Scale @ A3 1:10,000



OPM-12.1













**DRAFT**










Long Term Infrastructure Plans  
Other Plan Map

**Stormwater Network**

-  Bioretention swale
-  Natural channel
-  Pipe - new
-  Pipe - relief
-  Culvert
-  SQID
-  Land acquisition
-  Natural channel
-  Rehabilitation
-  Backflow prevention device

**Boundaries**

-  Suburb boundaries
-  Priority infrastructure area
-  Property boundaries
-  Individual network map boundaries
-  Waterways

**NOTES**  
This map is notional only and should not be used for interpreting City Plan provisions relating to specific sites. To properly interpret the maps, the planning scheme must be referred to.

This material includes amendments relating to the Hemmant-Lytton, and Lower Oxley Creek North Neighbourhood Plans. These neighbourhood plans are yet to be included in City Plan 2014 as they are the subject of a separate planning scheme amendment process. The information has been included in anticipation of a neighbourhood plan for the area progressing and is subject to change.

Not adopted by Council.  
Based on Cadastral Data provided with the permission of the Department of Natural Resources and Mines.

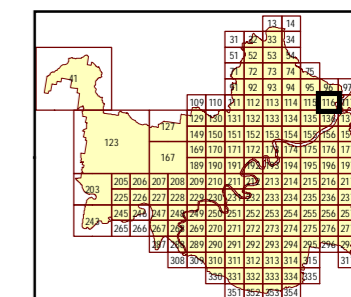
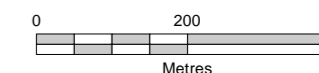
While every care is taken to ensure the accuracy of this data, the Brisbane City Council and the copyright owners, in permitting the use of this data, make no representations or warranties about its accuracy, reliability, completeness or suitability for any particular purpose and disclaims all responsibility and all liability (including without limitation, liability in negligence) for all expenses, losses, damages (including indirect or consequential damage) and costs which you might incur as a result of the data being inaccurate or incomplete in any way and for any reason.

© The State of Queensland (Department of Natural Resources and Mines) (2016)  
© Brisbane City Council (2016)



Projection: Map Grid of Australia, Zone 56  
Horizontal Datum: Geocentric Datum of Australia 1994

Approximate Scale @ A3 1:10,000



OPM-12.1

EAGLE FARM

PINKENBA

BOGGY CREEK

MARINE ROAD

MAIN BEICH ROAD










BANCROFT ROAD

**DRAFT**








Long Term Infrastructure Plans  
Other Plan Map

**Stormwater Network**

-  Bioretention swale
-  Natural channel
-  Pipe - new
-  Pipe - relief
-  Culvert
-  SQID
-  Land acquisition
-  Natural channel
-  Rehabilitation
-  Backflow prevention device

**Boundaries**

-  Suburb boundaries
-  Priority infrastructure area
-  Property boundaries
-  Individual network map boundaries
-  Waterways

**NOTES**  
This map is notional only and should not be used for interpreting City Plan provisions relating to specific sites. To properly interpret the maps, the planning scheme must be referred to.

This material includes amendments relating to the Hemmant-Lytton, and Lower Oxley Creek North Neighbourhood Plans. These neighbourhood plans are yet to be included in City Plan 2014 as they are the subject of a separate planning scheme amendment process. The information has been included in anticipation of a neighbourhood plan for the area progressing and is subject to change.

Not adopted by Council.  
Based on Cadastral Data provided with the permission of the Department of Natural Resources and Mines.

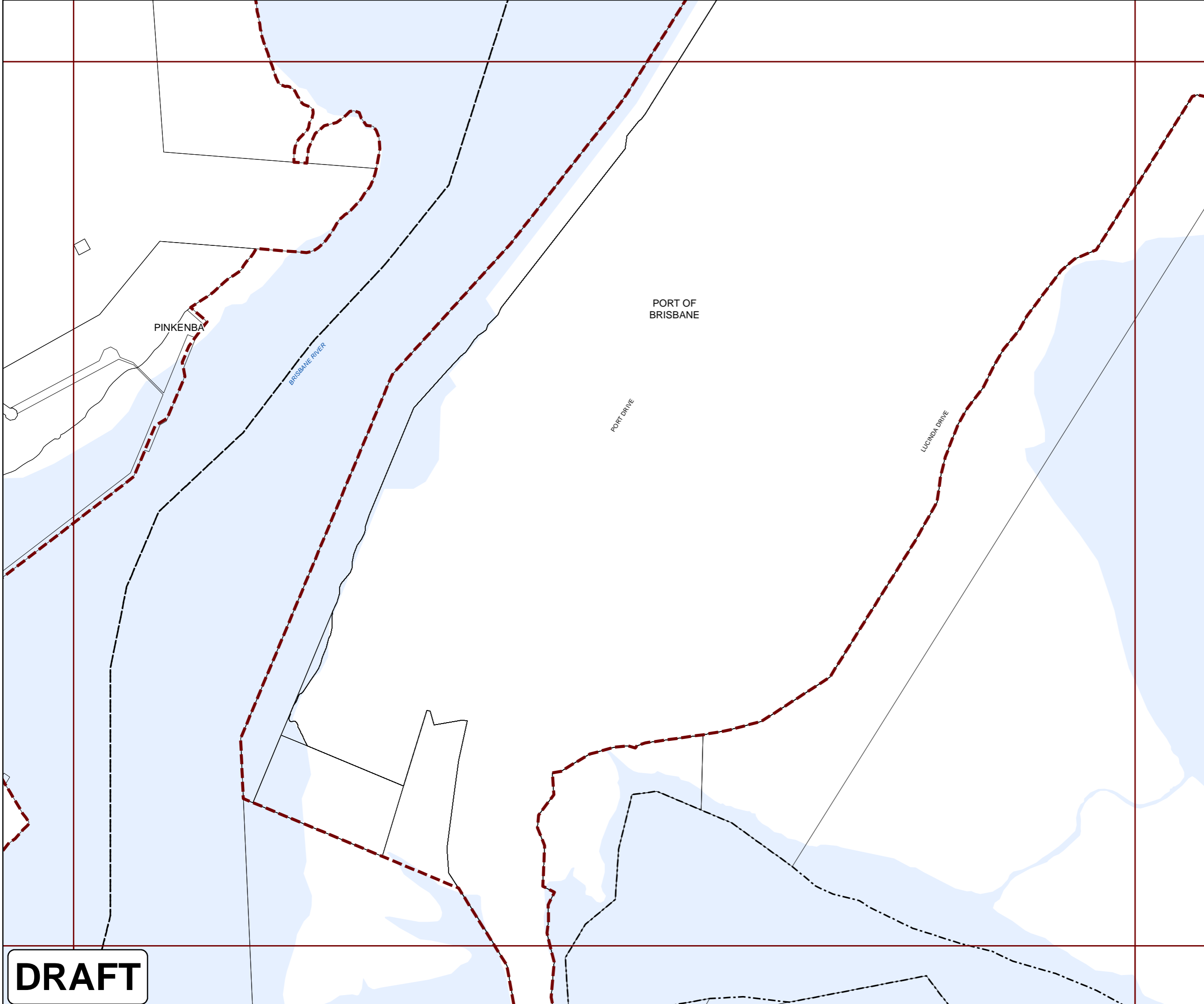
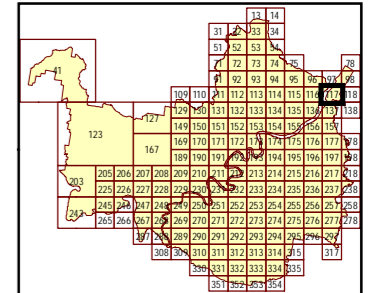
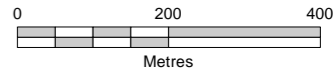
While every care is taken to ensure the accuracy of this data, the Brisbane City Council and the copyright owners, in permitting the use of this data, make no representations or warranties about its accuracy, reliability, completeness or suitability for any particular purpose and disclaims all responsibility and all liability (including without limitation, liability in negligence) for all expenses, losses, damages (including indirect or consequential damage) and costs which you might incur as a result of the data being inaccurate or incomplete in any way and for any reason.

© The State of Queensland (Department of Natural Resources and Mines) (2016)  
© Brisbane City Council (2016)



Projection: Map Grid of Australia, Zone 56  
Horizontal Datum: Geocentric Datum of Australia 1994

Approximate Scale @ A3 1:10,000












**DRAFT**








Long Term Infrastructure Plans  
Other Plan Map

**Stormwater Network**

-  Bioretention swale
-  Natural channel
-  Pipe - new
-  Pipe - relief
-  Culvert
-  SQID
-  Land acquisition
-  Natural channel
-  Rehabilitation
-  Backflow prevention device

**Boundaries**

-  Suburb boundaries
-  Priority infrastructure area
-  Property boundaries
-  Individual network map boundaries
-  Waterways

**NOTES**

This map is notional only and should not be used for interpreting City Plan provisions relating to specific sites. To properly interpret the maps, the planning scheme must be referred to.

This material includes amendments relating to the Hemmant-Lytton, and Lower Oxley Creek North Neighbourhood Plans. These neighbourhood plans are yet to be included in City Plan 2014 as they are the subject of a separate planning scheme amendment process. The information has been included in anticipation of a neighbourhood plan for the area progressing and is subject to change.

Not adopted by Council.

Based on Cadastral Data provided with the permission of the Department of Natural Resources and Mines.

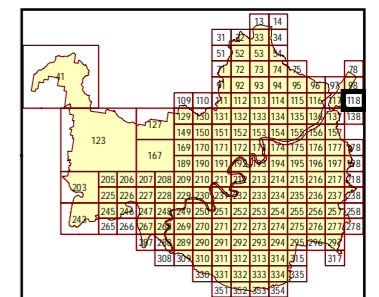
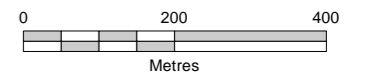
While every care is taken to ensure the accuracy of this data, the Brisbane City Council and the copyright owners, in permitting the use of this data, make no representations or warranties about its accuracy, reliability, completeness or suitability for any particular purpose and disclaims all responsibility and all liability (including without limitation, liability in negligence) for all expenses, losses, damages (including indirect or consequential damage) and costs which you might incur as a result of the data being inaccurate or incomplete in any way and for any reason.

© The State of Queensland (Department of Natural Resources and Mines) (2016)  
© Brisbane City Council (2016)



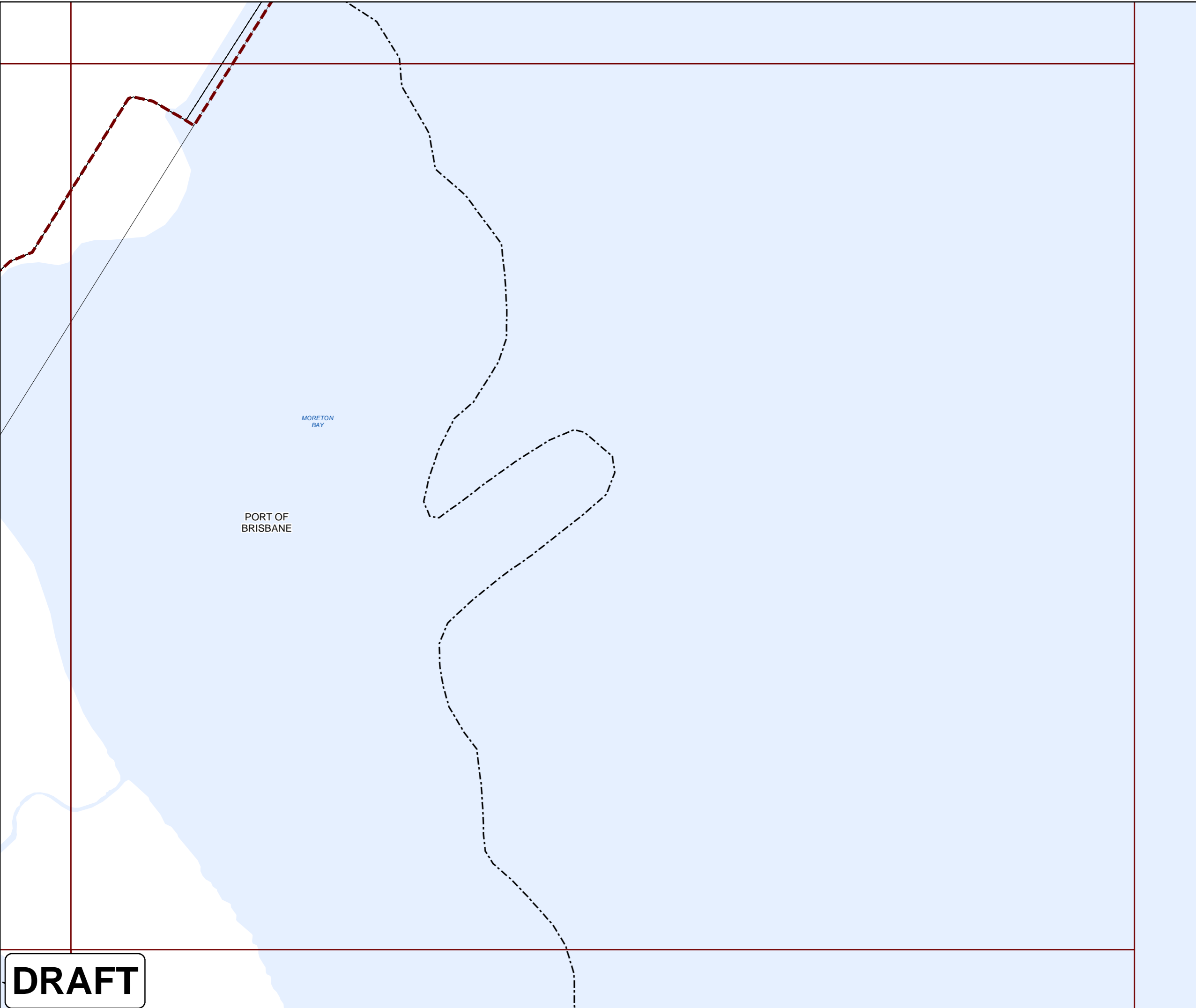
Projection: Map Grid of Australia, Zone 56  
Horizontal Datum: Geocentric Datum of Australia 1994

Approximate Scale @ A3 1:10,000



OPM-12.1









**DRAFT**










Long Term Infrastructure Plans  
Other Plan Map

**Stormwater Network**

-  Bioretention swale
-  Natural channel
-  Pipe - new
-  Pipe - relief
-  Culvert
-  SQID
-  Land acquisition
-  Natural channel
-  Rehabilitation
-  Backflow prevention device

**Boundaries**

-  Suburb boundaries
-  Priority infrastructure area
-  Property boundaries
-  Individual network map boundaries
-  Waterways

**NOTES**

This map is notional only and should not be used for interpreting City Plan provisions relating to specific sites. To properly interpret the maps, the planning scheme must be referred to.

This material includes amendments relating to the Hemmant-Lytton, and Lower Oxley Creek North Neighbourhood Plans. These neighbourhood plans are yet to be included in City Plan 2014 as they are the subject of a separate planning scheme amendment process. The information has been included in anticipation of a neighbourhood plan for the area progressing and is subject to change.

Not adopted by Council.

Based on Cadastral Data provided with the permission of the Department of Natural Resources and Mines.

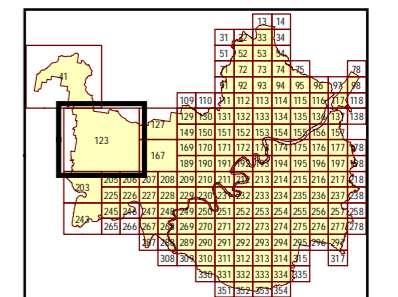
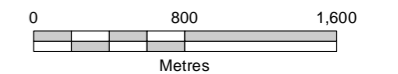
While every care is taken to ensure the accuracy of this data, the Brisbane City Council and the copyright owners, in permitting the use of this data, make no representations or warranties about its accuracy, reliability, completeness or suitability for any particular purpose and disclaims all responsibility and all liability (including without limitation, liability in negligence) for all expenses, losses, damages (including indirect or consequential damage) and costs which you might incur as a result of the data being inaccurate or incomplete in any way and for any reason.

© The State of Queensland (Department of Natural Resources and Mines) (2016)  
© Brisbane City Council (2016)

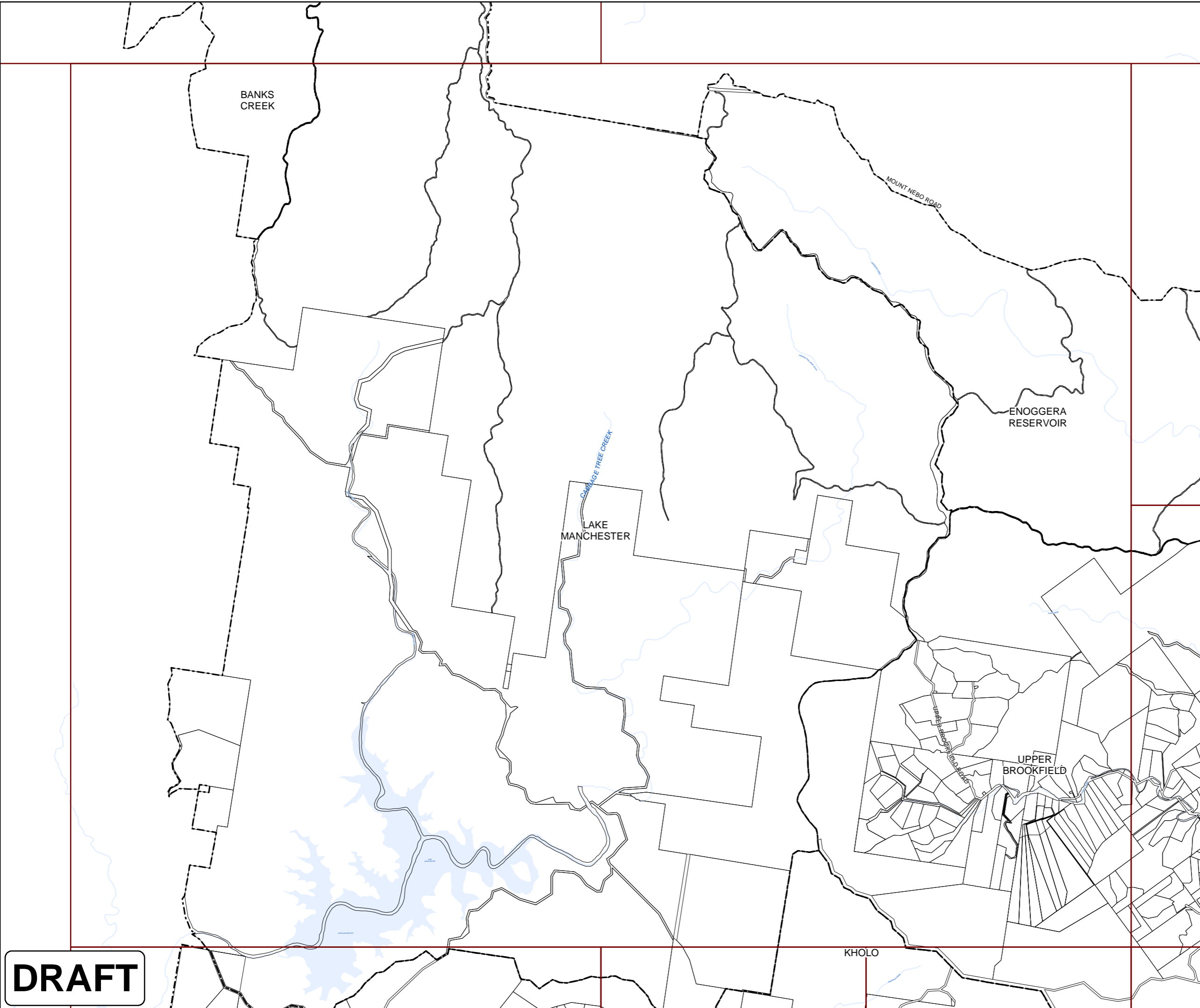


Projection: Map Grid of Australia, Zone 56  
Horizontal Datum: Geocentric Datum of Australia 1994

Approximate Scale @ A3 1:40,000



OPM-12.1













**DRAFT**








Long Term Infrastructure Plans  
Other Plan Map

**Stormwater Network**

-  Bioretention swale
-  Natural channel
-  Pipe - new
-  Pipe - relief
-  Culvert
-  SQID
-  Land acquisition
-  Natural channel
-  Rehabilitation
-  Backflow prevention device

**Boundaries**

-  Suburb boundaries
-  Priority infrastructure area
-  Property boundaries
-  Individual network map boundaries
-  Waterways

**NOTES**

This map is notional only and should not be used for interpreting City Plan provisions relating to specific sites. To properly interpret the maps, the planning scheme must be referred to.

This material includes amendments relating to the Hemmant-Lytton, and Lower Oxley Creek North Neighbourhood Plans. These neighbourhood plans are yet to be included in City Plan 2014 as they are the subject of a separate planning scheme amendment process. The information has been included in anticipation of a neighbourhood plan for the area progressing and is subject to change.

Not adopted by Council.

Based on Cadastral Data provided with the permission of the Department of Natural Resources and Mines.

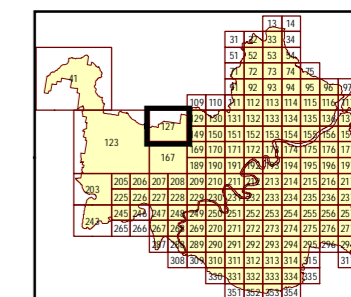
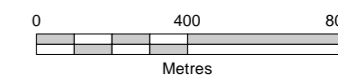
While every care is taken to ensure the accuracy of this data, the Brisbane City Council and the copyright owners, in permitting the use of this data, make no representations or warranties about its accuracy, reliability, completeness or suitability for any particular purpose and disclaims all responsibility and all liability (including without limitation, liability in negligence) for all expenses, losses, damages (including indirect or consequential damage) and costs which you might incur as a result of the data being inaccurate or incomplete in any way and for any reason.

© The State of Queensland (Department of Natural Resources and Mines) (2016)  
© Brisbane City Council (2016)

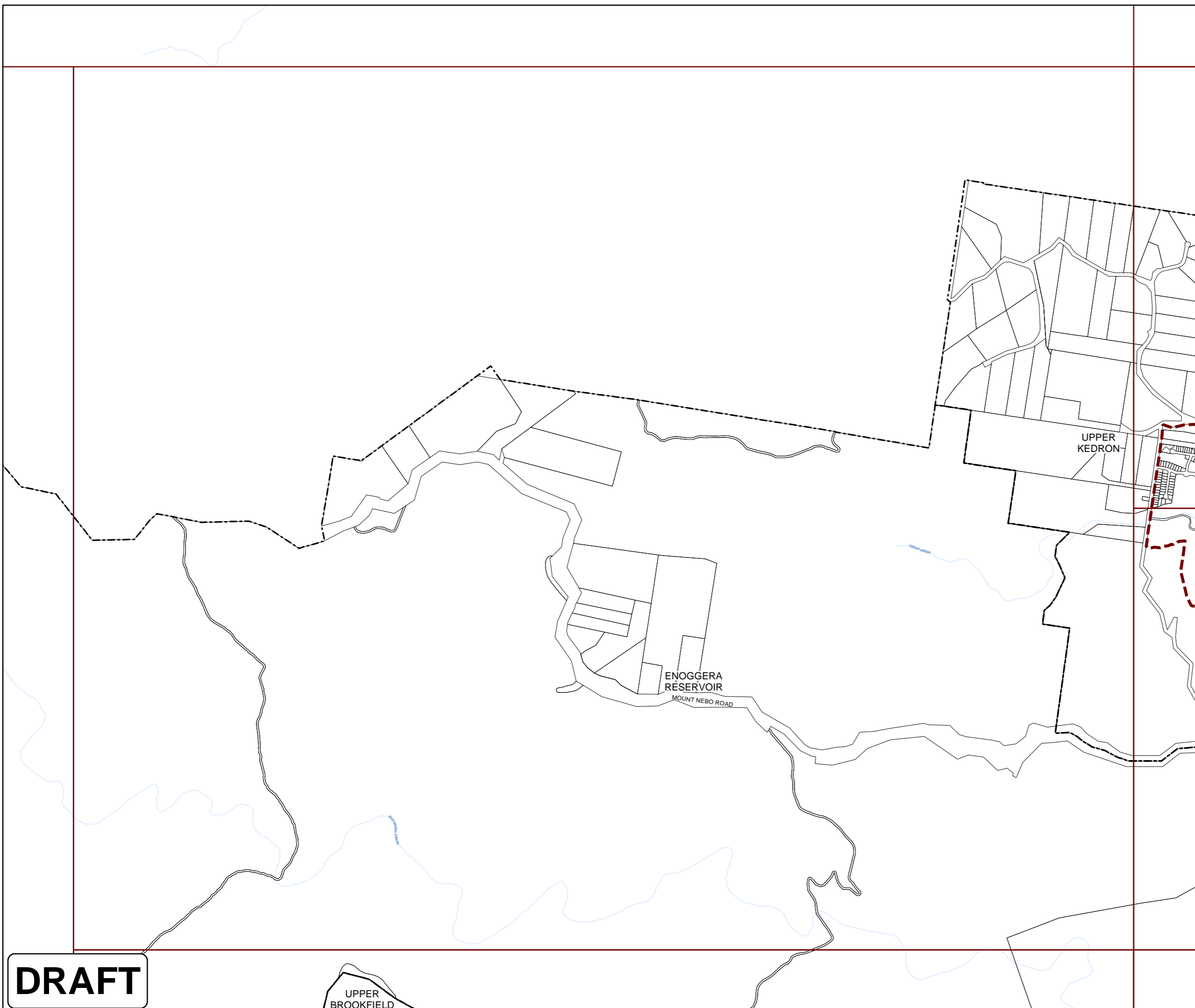


Projection: Map Grid of Australia, Zone 56  
Horizontal Datum: Geocentric Datum of Australia 1994

Approximate Scale @ A3 1:20,000



OPM-12.1













**DRAFT**

UPPER  
BROOKFIELD








Long Term Infrastructure Plans  
Other Plan Map

**Stormwater Network**

-  Bioretention swale
-  Natural channel
-  Pipe - new
-  Pipe - relief
-  Culvert
-  SQID
-  Land acquisition
-  Natural channel
-  Rehabilitation
-  Backflow prevention device

**Boundaries**

-  Suburb boundaries
-  Priority infrastructure area
-  Property boundaries
-  Individual network map boundaries
-  Waterways

**NOTES**

This map is notional only and should not be used for interpreting City Plan provisions relating to specific sites. To properly interpret the maps, the planning scheme must be referred to.

This material includes amendments relating to the Hemmant-Lytton, and Lower Oxley Creek North Neighbourhood Plans. These neighbourhood plans are yet to be included in City Plan 2014 as they are the subject of a separate planning scheme amendment process. The information has been included in anticipation of a neighbourhood plan for the area progressing and is subject to change.

Not adopted by Council.

Based on Cadastral Data provided with the permission of the Department of Natural Resources and Mines.

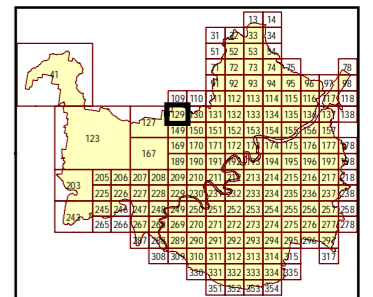
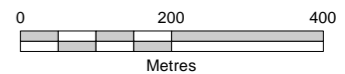
While every care is taken to ensure the accuracy of this data, the Brisbane City Council and the copyright owners, in permitting the use of this data, make no representations or warranties about its accuracy, reliability, completeness or suitability for any particular purpose and disclaims all responsibility and all liability (including without limitation, liability in negligence) for all expenses, losses, damages (including indirect or consequential damage) and costs which you might incur as a result of the data being inaccurate or incomplete in any way and for any reason.

© The State of Queensland (Department of Natural Resources and Mines) (2016)  
© Brisbane City Council (2016)

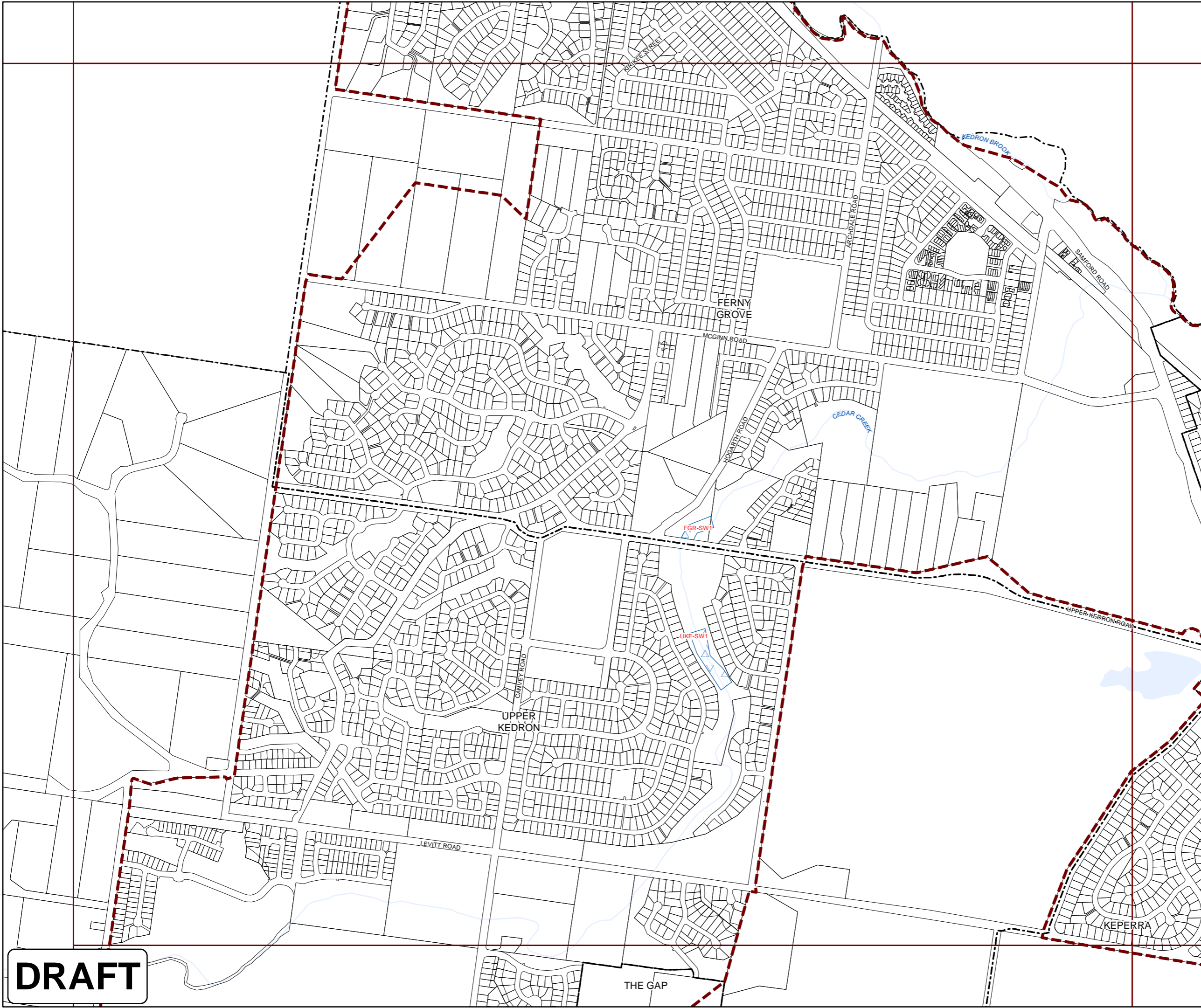


Projection: Map Grid of Australia, Zone 56  
Horizontal Datum: Geocentric Datum of Australia 1994

Approximate Scale @ A3 1:10,000



OPM-12.1













**DRAFT**








Long Term Infrastructure Plans  
Other Plan Map

**Stormwater Network**

-  Bioretention swale
-  Natural channel
-  Pipe - new
-  Pipe - relief
-  Culvert
-  SQID
-  Land acquisition
-  Natural channel
-  Rehabilitation
-  Backflow prevention device

**Boundaries**

-  Suburb boundaries
-  Priority infrastructure area
-  Property boundaries
-  Individual network map boundaries
-  Waterways

**NOTES**

This map is notional only and should not be used for interpreting City Plan provisions relating to specific sites. To properly interpret the maps, the planning scheme must be referred to.

This material includes amendments relating to the Hemmant-Lytton, and Lower Oxley Creek North Neighbourhood Plans. These neighbourhood plans are yet to be included in City Plan 2014 as they are the subject of a separate planning scheme amendment process. The information has been included in anticipation of a neighbourhood plan for the area progressing and is subject to change.

Not adopted by Council.

Based on Cadastral Data provided with the permission of the Department of Natural Resources and Mines.

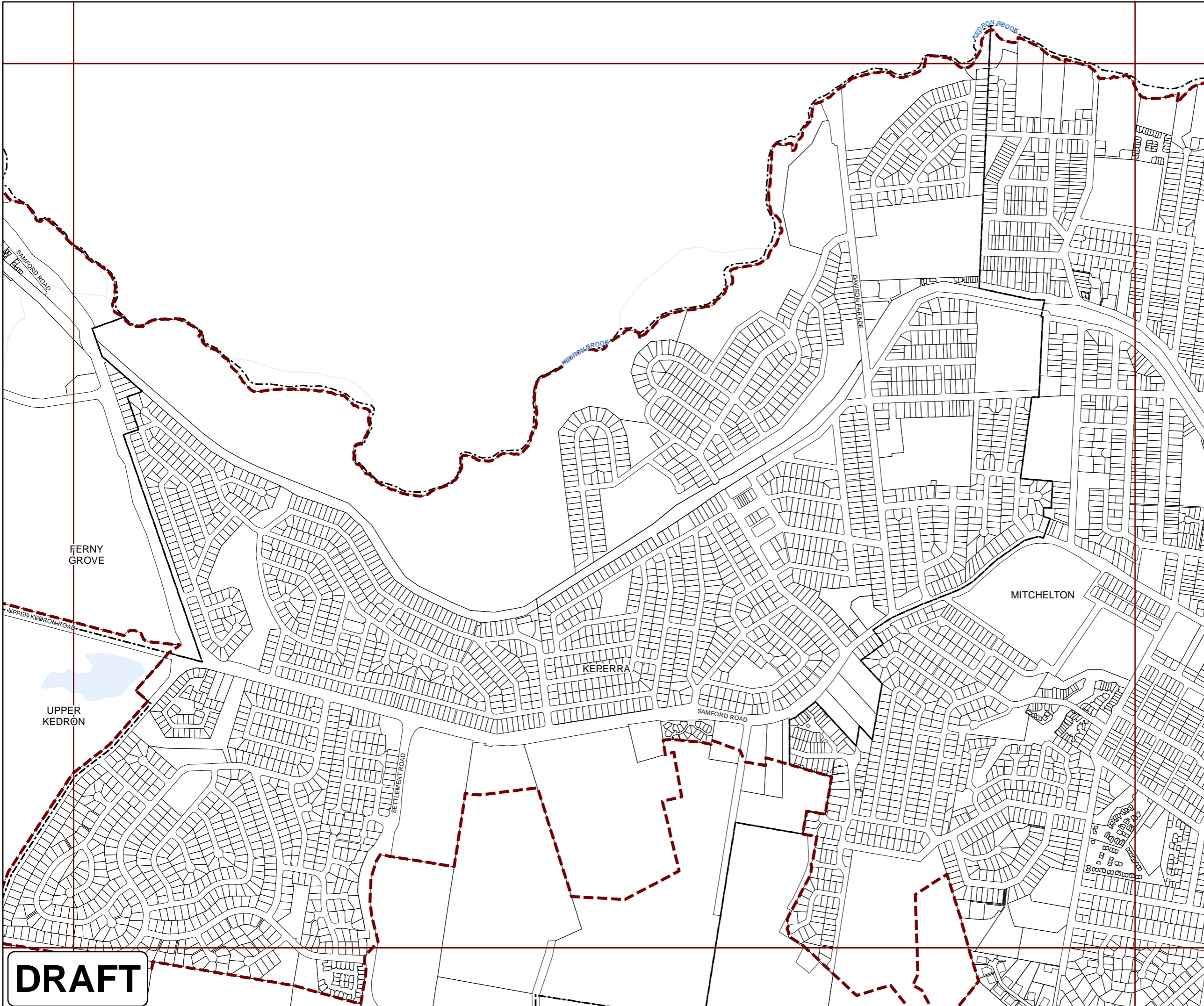
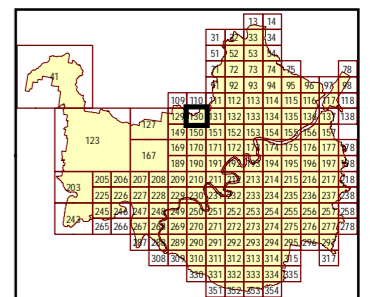
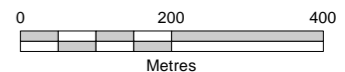
While every care is taken to ensure the accuracy of this data, the Brisbane City Council and the copyright owners, in permitting the use of this data, make no representations or warranties about its accuracy, reliability, completeness or suitability for any particular purpose and disclaims all responsibility and all liability (including without limitation, liability in negligence) for all expenses, losses, damages (including indirect or consequential damage) and costs which you might incur as a result of the data being inaccurate or incomplete in any way and for any reason.

© The State of Queensland (Department of Natural Resources and Mines) (2016)  
© Brisbane City Council (2016)



Projection: Map Grid of Australia, Zone 56  
Horizontal Datum: Geocentric Datum of Australia 1994

Approximate Scale @ A3 1:10,000



**DRAFT**



Long Term Infrastructure Plans  
Other Plan Map

Stormwater Network

- Bioretention swale
- Natural channel
- Pipe - new
- Pipe - relief
- Culvert
- SQID
- Land acquisition
- Natural channel
- Rehabilitation
- Backflow prevention device

Boundaries

- Suburb boundaries
- Priority infrastructure area
- Property boundaries
- Individual network map boundaries
- Waterways

NOTES

This map is notional only and should not be used for interpreting City Plan provisions relating to specific sites. To properly interpret the maps, the planning scheme must be referred to.

This material includes amendments relating to the Hemmant-Lytton, and Lower Oxley Creek North Neighbourhood Plans. These neighbourhood plans are yet to be included in City Plan 2014 as they are the subject of a separate planning scheme amendment process. The information has been included in anticipation of a neighbourhood plan for the area progressing and is subject to change.

Not adopted by Council.

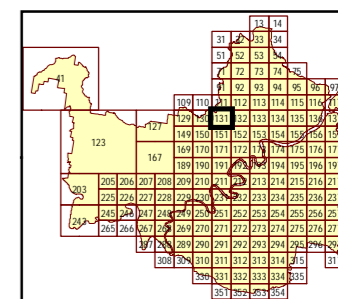
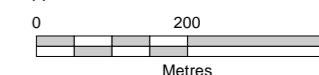
Based on Cadastral Data provided with the permission of the Department of Natural Resources and Mines.

While every care is taken to ensure the accuracy of this data, the Brisbane City Council and the copyright owners, in permitting the use of this data, make no representations or warranties about its accuracy, reliability, completeness or suitability for any particular purpose and disclaims all responsibility and all liability (including without limitation, liability in negligence) for all expenses, losses, damages (including indirect or consequential damage) and costs which you might incur as a result of the data being inaccurate or incomplete in any way and for any reason.

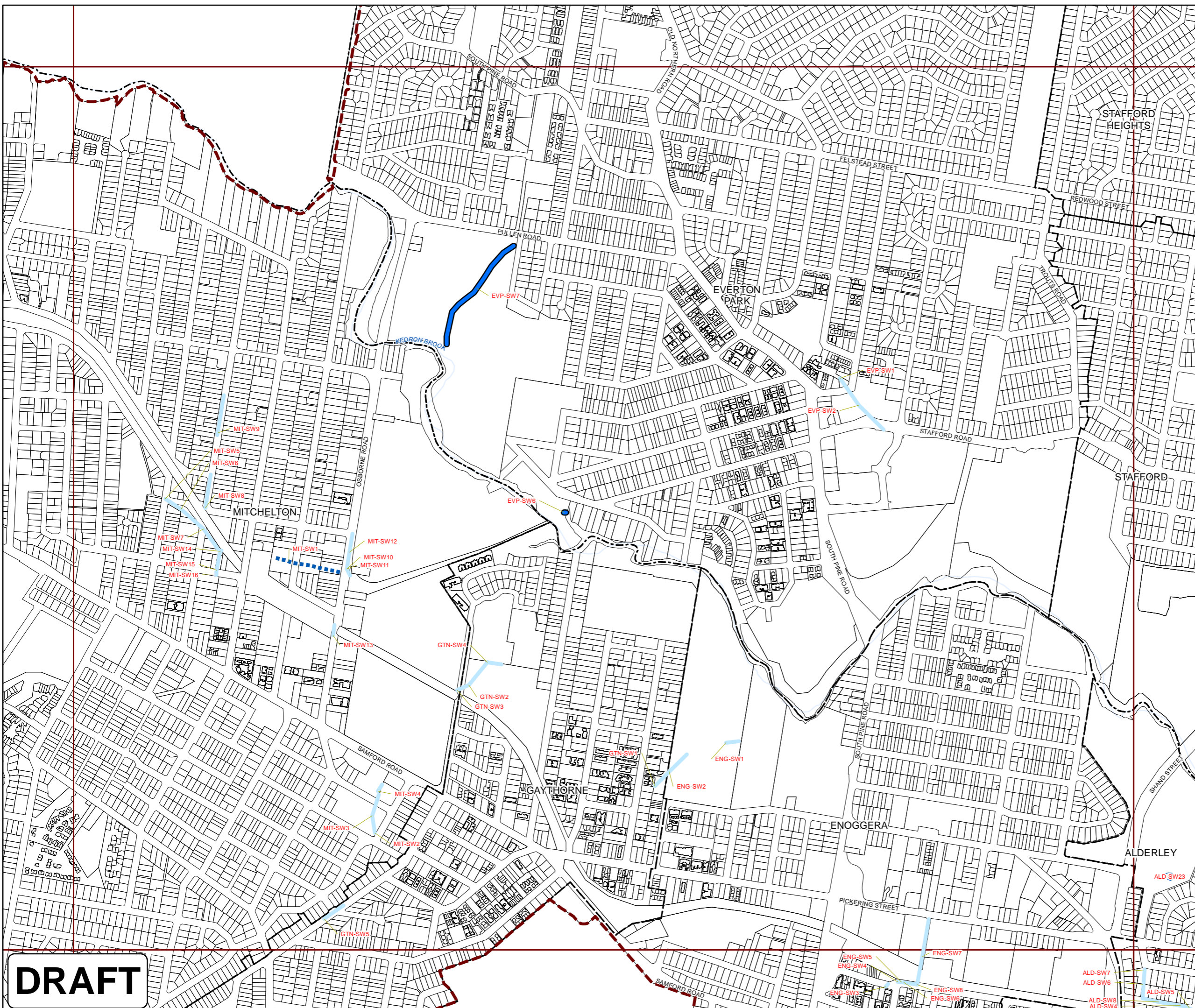
© The State of Queensland (Department of Natural Resources and Mines) (2016)  
© Brisbane City Council (2016)

Projection: Map Grid of Australia, Zone 56  
Horizontal Datum: Geocentric Datum of Australia 1994

Approximate Scale @ A3 1:10,000



OPM-12.1



**DRAFT**





Long Term Infrastructure Plans  
Other Plan Map

Stormwater Network

- Bioretention swale
- Natural channel
- Pipe - new
- Pipe - relief
- Culvert
- SQID
- Land acquisition
- Natural channel
- Rehabilitation
- Backflow prevention device

Boundaries

- Suburb boundaries
- Priority infrastructure area
- Property boundaries
- Individual network map boundaries
- Waterways

NOTES

This map is notional only and should not be used for interpreting City Plan provisions relating to specific sites. To properly interpret the maps, the planning scheme must be referred to.

This material includes amendments relating to the Hemmant-Lytton, and Lower Oxley Creek North Neighbourhood Plans. These neighbourhood plans are yet to be included in City Plan 2014 as they are the subject of a separate planning scheme amendment process. The information has been included in anticipation of a neighbourhood plan for the area progressing and is subject to change.

Not adopted by Council.

Based on Cadastral Data provided with the permission of the Department of Natural Resources and Mines.

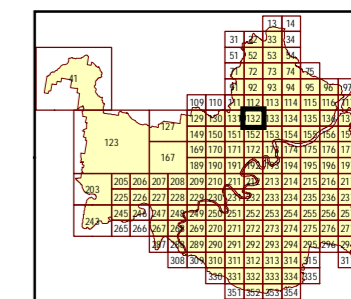
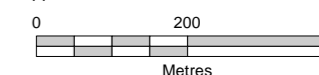
While every care is taken to ensure the accuracy of this data, the Brisbane City Council and the copyright owners, in permitting the use of this data, make no representations or warranties about its accuracy, reliability, completeness or suitability for any particular purpose and disclaims all responsibility and all liability (including without limitation, liability in negligence) for all expenses, losses, damages (including indirect or consequential damage) and costs which you might incur as a result of the data being inaccurate or incomplete in any way and for any reason.

© The State of Queensland (Department of Natural Resources and Mines) (2016)  
© Brisbane City Council (2016)

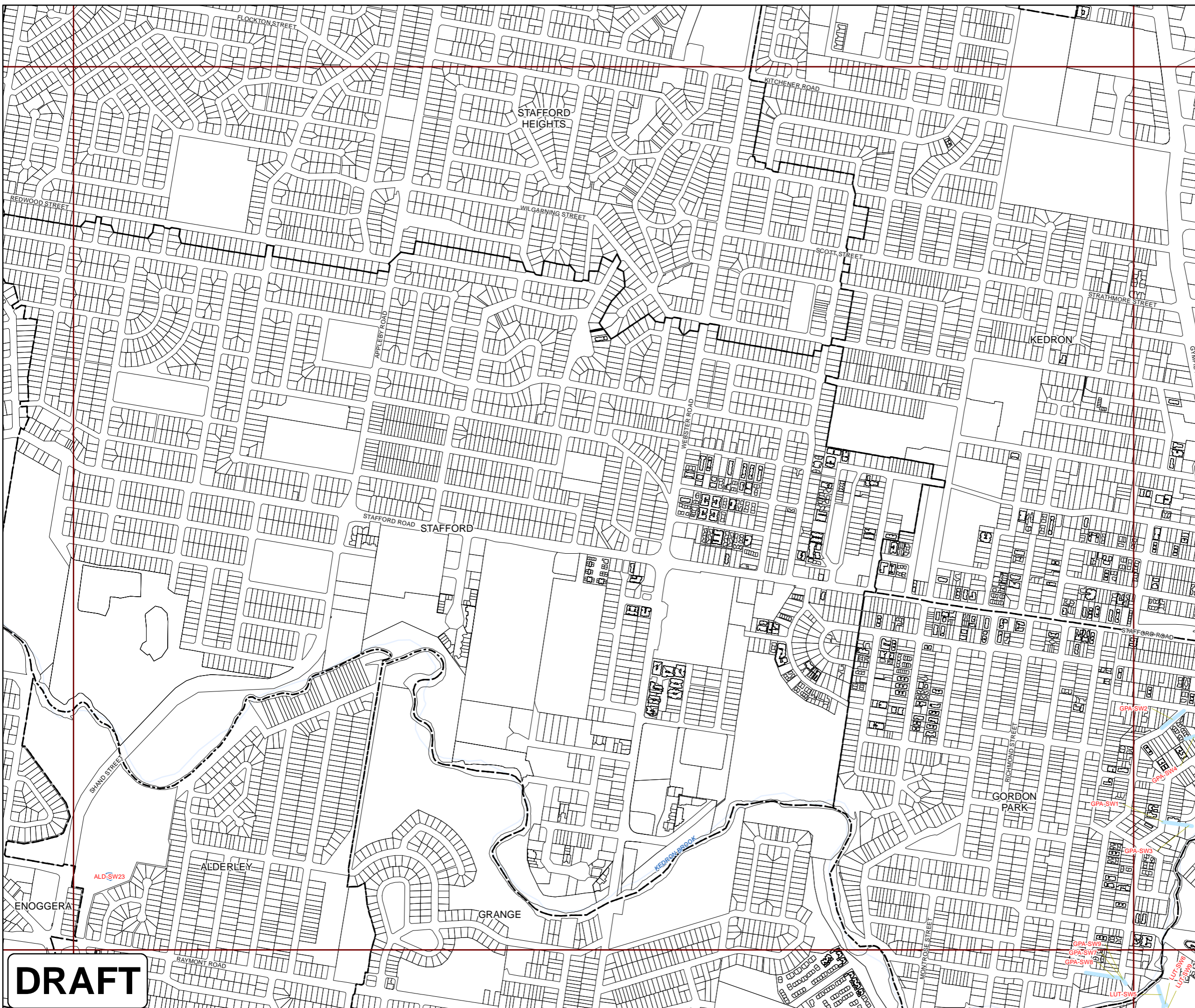


Projection: Map Grid of Australia, Zone 56  
Horizontal Datum: Geocentric Datum of Australia 1994

Approximate Scale @ A3 1:10,000



OPM-12.1



**DRAFT**



Long Term Infrastructure Plans  
Other Plan Map

Stormwater Network

- Bioretention swale
- Natural channel
- Pipe - new
- Pipe - relief
- Culvert
- SQID
- Land acquisition
- Natural channel
- Rehabilitation
- Backflow prevention device

Boundaries

- Suburb boundaries
- Priority infrastructure area
- Property boundaries
- Individual network map boundaries
- Waterways

NOTES

This map is notional only and should not be used for interpreting City Plan provisions relating to specific sites. To properly interpret the maps, the planning scheme must be referred to.

This material includes amendments relating to the Hemmant-Lytton, and Lower Oxley Creek North Neighbourhood Plans. These neighbourhood plans are yet to be included in City Plan 2014 as they are the subject of a separate planning scheme amendment process. The information has been included in anticipation of a neighbourhood plan for the area progressing and is subject to change.

Not adopted by Council.

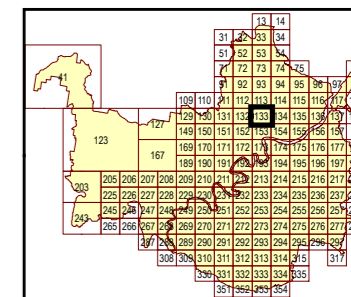
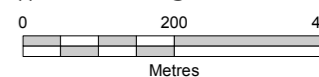
Based on Cadastral Data provided with the permission of the Department of Natural Resources and Mines.

While every care is taken to ensure the accuracy of this data, the Brisbane City Council and the copyright owners, in permitting the use of this data, make no representations or warranties about its accuracy, reliability, completeness or suitability for any particular purpose and disclaims all responsibility and all liability (including without limitation, liability in negligence) for all expenses, losses, damages (including indirect or consequential damage) and costs which you might incur as a result of the data being inaccurate or incomplete in any way and for any reason.

© The State of Queensland (Department of Natural Resources and Mines) (2017)  
© Brisbane City Council (2017)

Projection: Map Grid of Australia, Zone 56  
Horizontal Datum: Geocentric Datum of Australia 1994

Approximate Scale @ A3 1:10,000



**DRAFT**



Long Term Infrastructure Plans  
Other Plan Map

**Stormwater Network**

- Bioretention swale
- Natural channel
- Pipe - new
- Pipe - relief
- Culvert
- SQID
- Land acquisition
- Natural channel
- Rehabilitation
- Backflow prevention device

**Boundaries**

- Suburb boundaries
- Priority infrastructure area
- Property boundaries
- Individual network map boundaries
- Waterways

**NOTES**

This map is notational only and should not be used for interpreting City Plan provisions relating to specific sites. To properly interpret the maps, the planning scheme must be referred to.

This material includes amendments relating to the Hemmant-Lytton, and Lower Oxley Creek North Neighbourhood Plans. These neighbourhood plans are yet to be included in City Plan 2014 as they are the subject of a separate planning scheme amendment process. The information has been included in anticipation of a neighbourhood plan for the area progressing and is subject to change.

Not adopted by Council.

Based on Cadastral Data provided with the permission of the Department of Natural Resources and Mines.

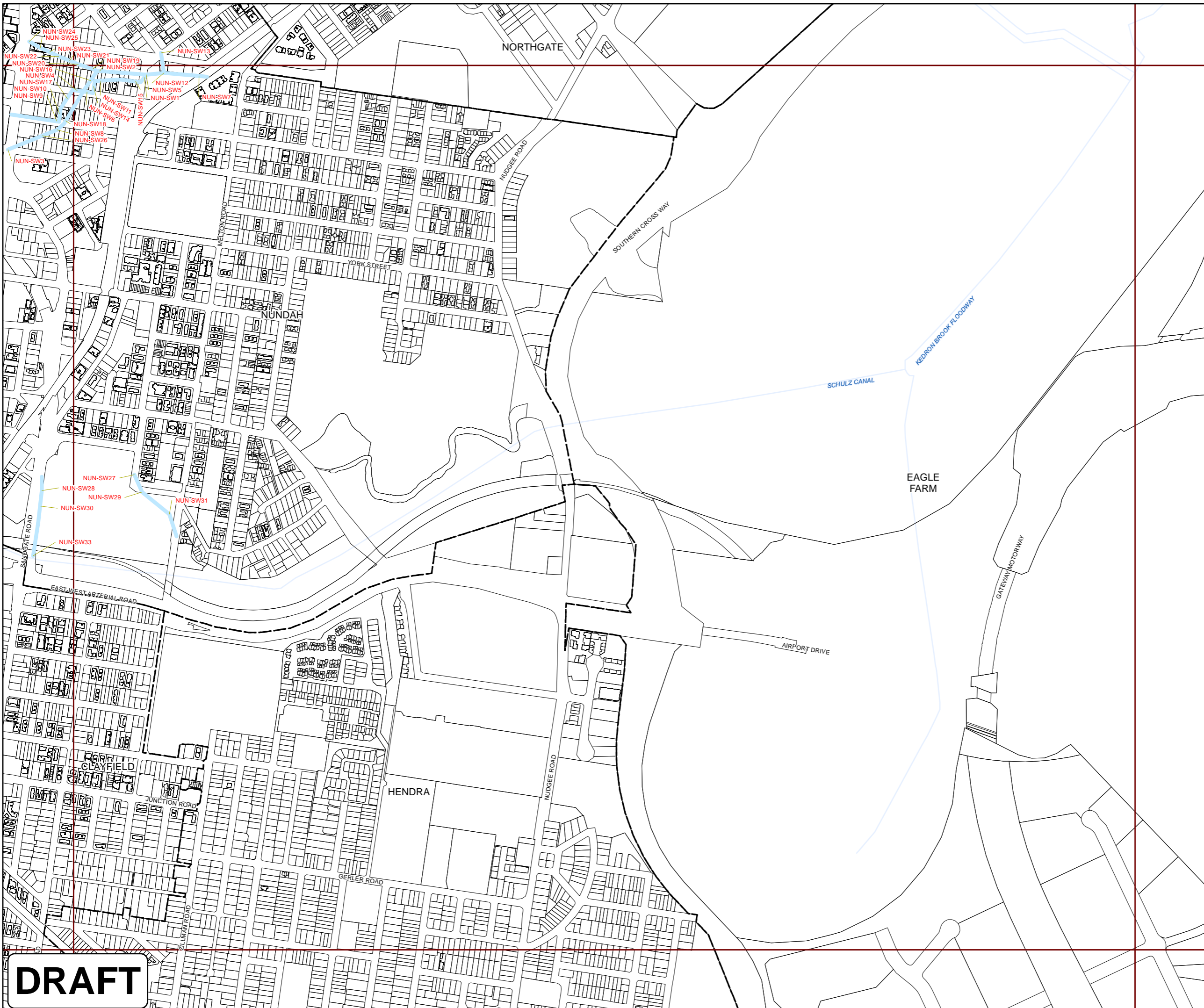
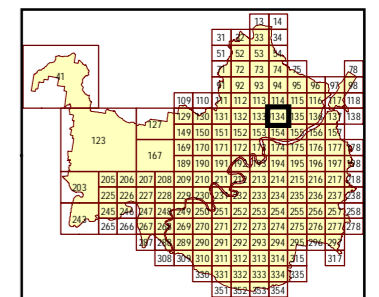
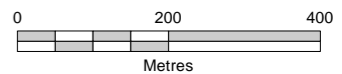
While every care is taken to ensure the accuracy of this data, the Brisbane City Council and the copyright owners, in permitting the use of this data, make no representations or warranties about its accuracy, reliability, completeness or suitability for any particular purpose and disclaims all responsibility and all liability (including without limitation, liability in negligence) for all expenses, losses, damages (including indirect or consequential damage) and costs which you might incur as a result of the data being inaccurate or incomplete in any way and for any reason.

© The State of Queensland (Department of Natural Resources and Mines) (2016)  
© Brisbane City Council (2016)



Projection: Map Grid of Australia, Zone 56  
Horizontal Datum: Geocentric Datum of Australia 1994

Approximate Scale @ A3 1:10,000











**DRAFT**








Long Term Infrastructure Plans  
Other Plan Map

**Stormwater Network**

-  Bioretention swale
-  Natural channel
-  Pipe - new
-  Pipe - relief
-  Culvert
-  SQID
-  Land acquisition
-  Natural channel
-  Rehabilitation
-  Backflow prevention device

**Boundaries**

-  Suburb boundaries
-  Priority infrastructure area
-  Property boundaries
-  Individual network map boundaries
-  Waterways

**NOTES**

This map is notional only and should not be used for interpreting City Plan provisions relating to specific sites. To properly interpret the maps, the planning scheme must be referred to.

This material includes amendments relating to the Hemmant-Lytton, and Lower Oxley Creek North Neighbourhood Plans. These neighbourhood plans are yet to be included in City Plan 2014 as they are the subject of a separate planning scheme amendment process. The information has been included in anticipation of a neighbourhood plan for the area progressing and is subject to change.

Not adopted by Council.

Based on Cadastral Data provided with the permission of the Department of Natural Resources and Mines.

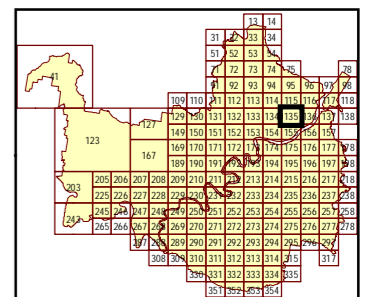
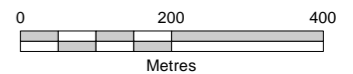
While every care is taken to ensure the accuracy of this data, the Brisbane City Council and the copyright owners, in permitting the use of this data, make no representations or warranties about its accuracy, reliability, completeness or suitability for any particular purpose and disclaims all responsibility and all liability (including without limitation, liability in negligence) for all expenses, losses, damages (including indirect or consequential damage) and costs which you might incur as a result of the data being inaccurate or incomplete in any way and for any reason.

© The State of Queensland (Department of Natural Resources and Mines) (2016)  
© Brisbane City Council (2016)

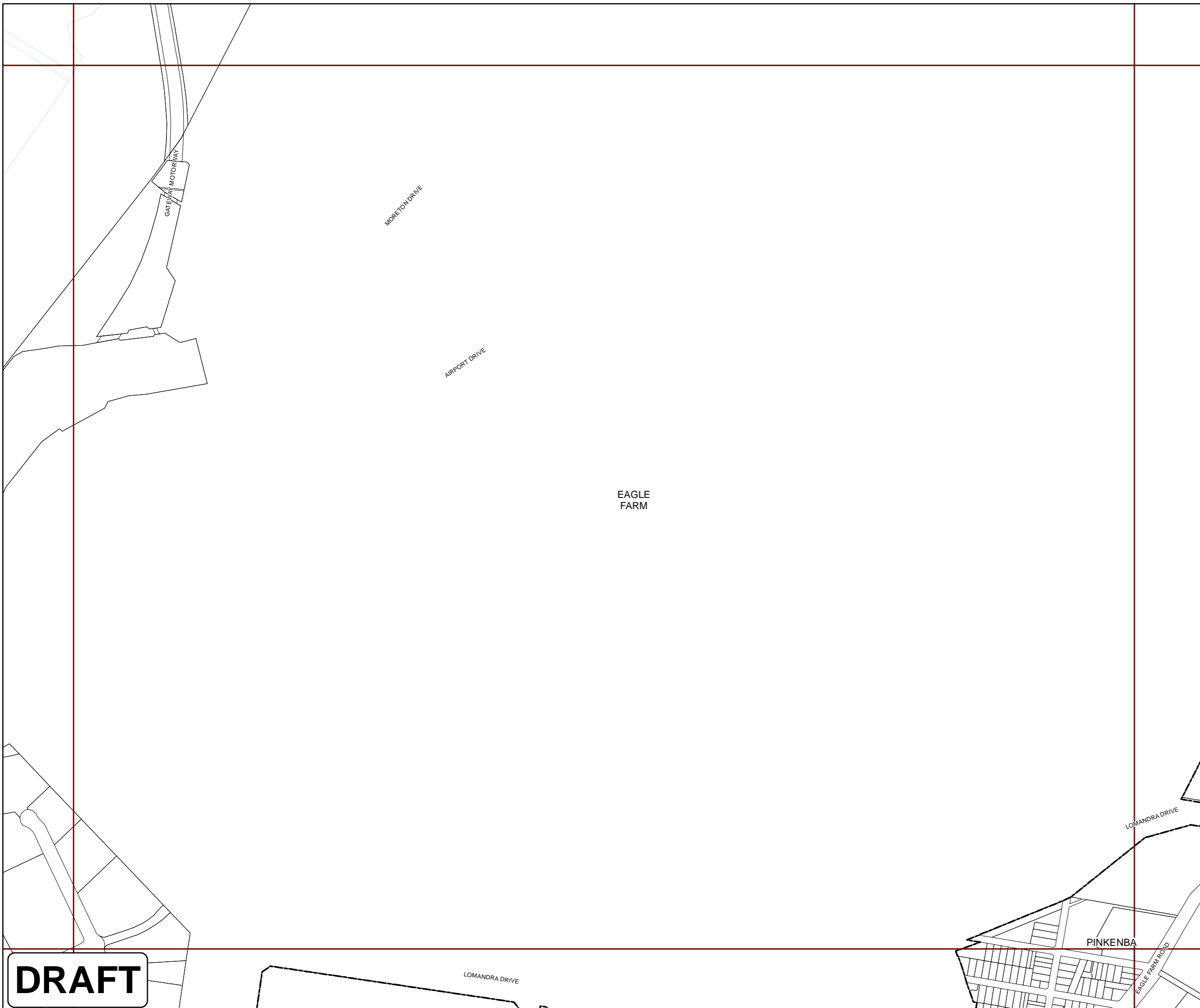


Projection: Map Grid of Australia, Zone 56  
Horizontal Datum: Geocentric Datum of Australia 1994

Approximate Scale @ A3 1:10,000



OPM-12.1












**DRAFT**








Long Term Infrastructure Plans  
Other Plan Map

**Stormwater Network**

-  Bioretention swale
-  Natural channel
-  Pipe - new
-  Pipe - relief
-  Culvert
-  SQID
-  Land acquisition
-  Natural channel
-  Rehabilitation
-  Backflow prevention device

**Boundaries**

-  Suburb boundaries
-  Priority infrastructure area
-  Property boundaries
-  Individual network map boundaries
-  Waterways

**NOTES**  
This map is notional only and should not be used for interpreting City Plan provisions relating to specific sites. To properly interpret the maps, the planning scheme must be referred to.

This material includes amendments relating to the Hemmant-Lytton, and Lower Oxley Creek North Neighbourhood Plans. These neighbourhood plans are yet to be included in City Plan 2014 as they are the subject of a separate planning scheme amendment process. The information has been included in anticipation of a neighbourhood plan for the area progressing and is subject to change.

Not adopted by Council.  
Based on Cadastral Data provided with the permission of the Department of Natural Resources and Mines.

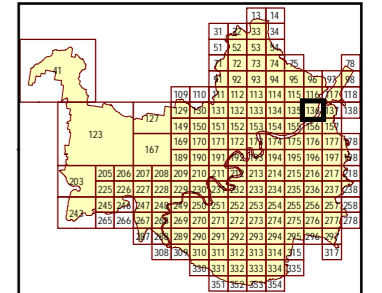
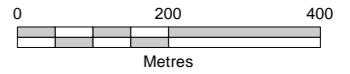
While every care is taken to ensure the accuracy of this data, the Brisbane City Council and the copyright owners, in permitting the use of this data, make no representations or warranties about its accuracy, reliability, completeness or suitability for any particular purpose and disclaims all responsibility and all liability (including without limitation, liability in negligence) for all expenses, losses, damages (including indirect or consequential damage) and costs which you might incur as a result of the data being inaccurate or incomplete in any way and for any reason.

© The State of Queensland (Department of Natural Resources and Mines) (2016)  
© Brisbane City Council (2016)

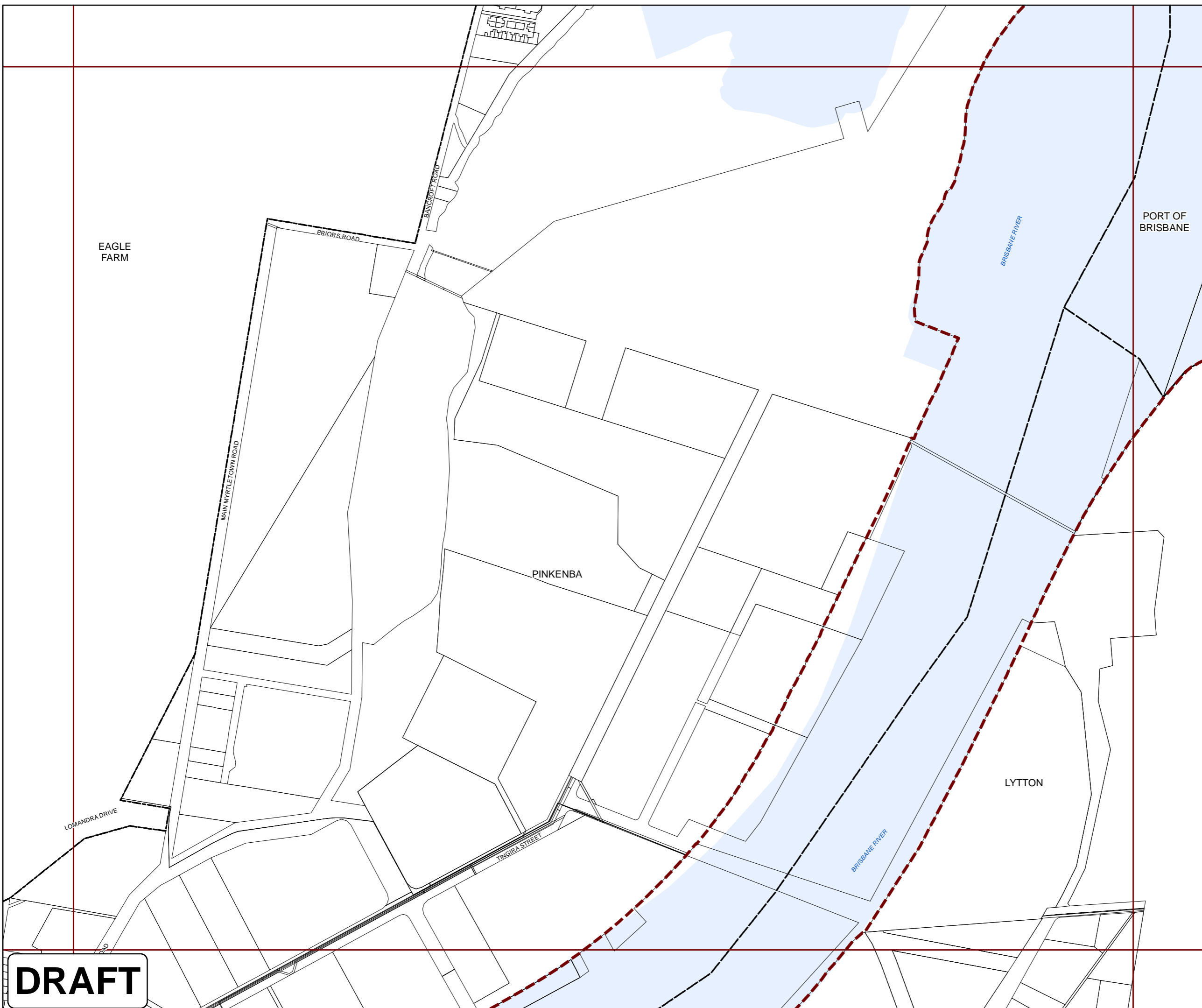


Projection: Map Grid of Australia, Zone 56  
Horizontal Datum: Geocentric Datum of Australia 1994

Approximate Scale @ A3 1:10,000



OPM-12.1












**DRAFT**








Long Term Infrastructure Plans  
Other Plan Map

**Stormwater Network**

-  Bioretention swale
-  Natural channel
-  Pipe - new
-  Pipe - relief
-  Culvert
-  SQID
-  Land acquisition
-  Natural channel
-  Rehabilitation
-  Backflow prevention device

**Boundaries**

-  Suburb boundaries
-  Priority infrastructure area
-  Property boundaries
-  Individual network map boundaries
-  Waterways

**NOTES**  
This map is notional only and should not be used for interpreting City Plan provisions relating to specific sites. To properly interpret the maps, the planning scheme must be referred to.

This material includes amendments relating to the Hemmant-Lytton, and Lower Oxley Creek North Neighbourhood Plans. These neighbourhood plans are yet to be included in City Plan 2014 as they are the subject of a separate planning scheme amendment process. The information has been included in anticipation of a neighbourhood plan for the area progressing and is subject to change.

Not adopted by Council.  
Based on Cadastral Data provided with the permission of the Department of Natural Resources and Mines.

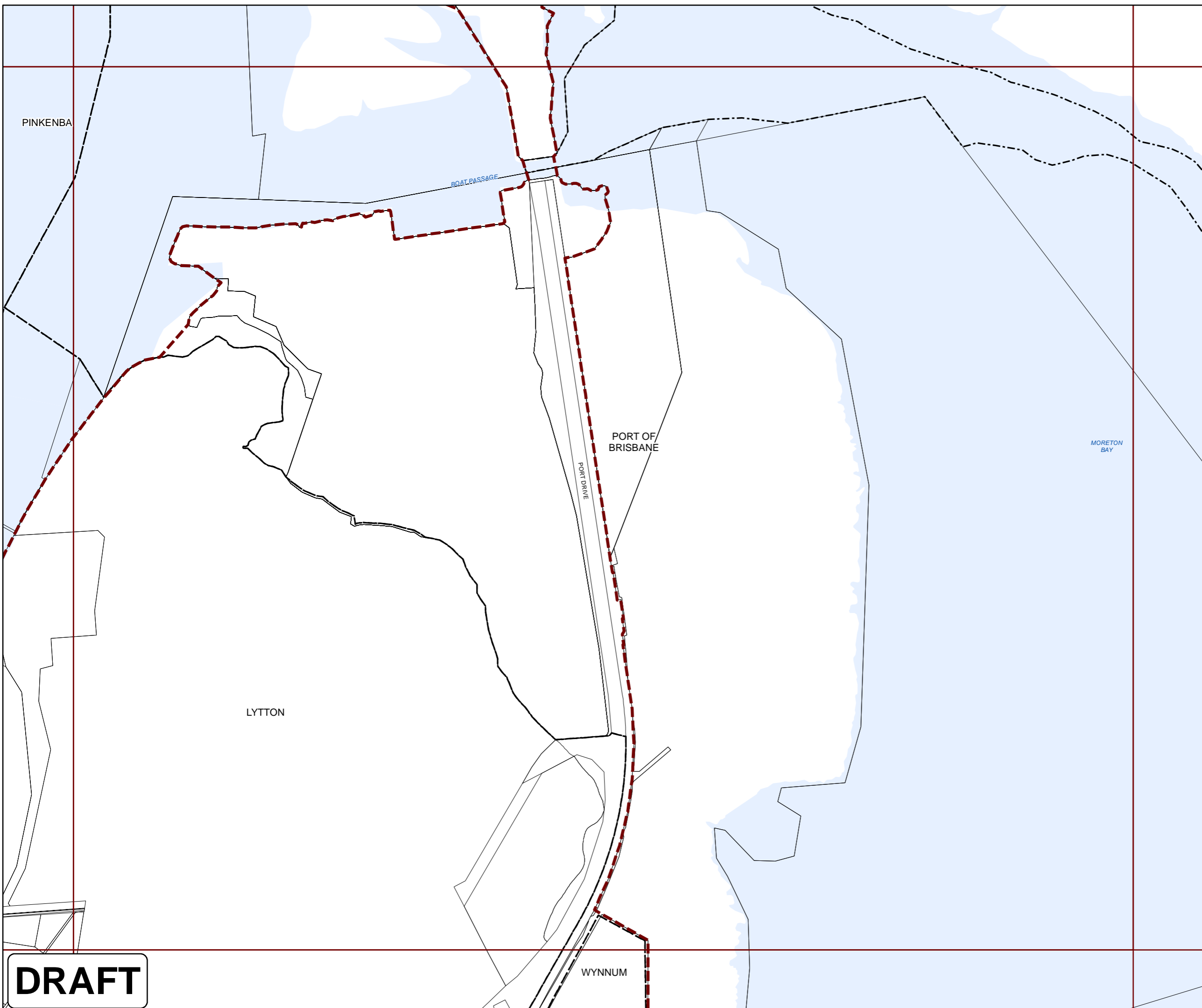
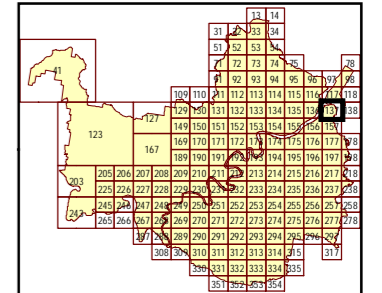
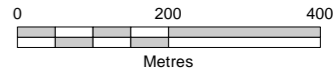
While every care is taken to ensure the accuracy of this data, the Brisbane City Council and the copyright owners, in permitting the use of this data, make no representations or warranties about its accuracy, reliability, completeness or suitability for any particular purpose and disclaims all responsibility and all liability (including without limitation, liability in negligence) for all expenses, losses, damages (including indirect or consequential damage) and costs which you might incur as a result of the data being inaccurate or incomplete in any way and for any reason.

© The State of Queensland (Department of Natural Resources and Mines) (2016)  
© Brisbane City Council (2016)



Projection: Map Grid of Australia, Zone 56  
Horizontal Datum: Geocentric Datum of Australia 1994

Approximate Scale @ A3 1:10,000













**DRAFT**








Long Term Infrastructure Plans  
Other Plan Map

**Stormwater Network**

-  Bioretention swale
-  Natural channel
-  Pipe - new
-  Pipe - relief
-  Culvert
-  SQID
-  Land acquisition
-  Natural channel
-  Rehabilitation
-  Backflow prevention device

**Boundaries**

-  Suburb boundaries
-  Priority infrastructure area
-  Property boundaries
-  Individual network map boundaries
-  Waterways

**NOTES**

This map is notional only and should not be used for interpreting City Plan provisions relating to specific sites. To properly interpret the maps, the planning scheme must be referred to.

This material includes amendments relating to the Hemmant-Lytton, and Lower Oxley Creek North Neighbourhood Plans. These neighbourhood plans are yet to be included in City Plan 2014 as they are the subject of a separate planning scheme amendment process. The information has been included in anticipation of a neighbourhood plan for the area progressing and is subject to change.

Not adopted by Council.

Based on Cadastral Data provided with the permission of the Department of Natural Resources and Mines.

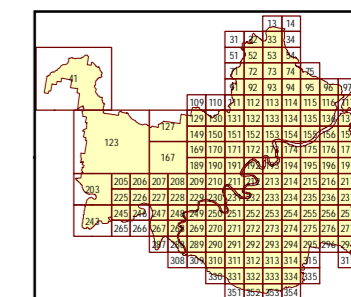
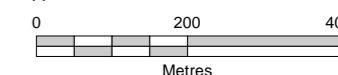
While every care is taken to ensure the accuracy of this data, the Brisbane City Council and the copyright owners, in permitting the use of this data, make no representations or warranties about its accuracy, reliability, completeness or suitability for any particular purpose and disclaims all responsibility and all liability (including without limitation, liability in negligence) for all expenses, losses, damages (including indirect or consequential damage) and costs which you might incur as a result of the data being inaccurate or incomplete in any way and for any reason.

© The State of Queensland (Department of Natural Resources and Mines) (2016)  
© Brisbane City Council (2016)

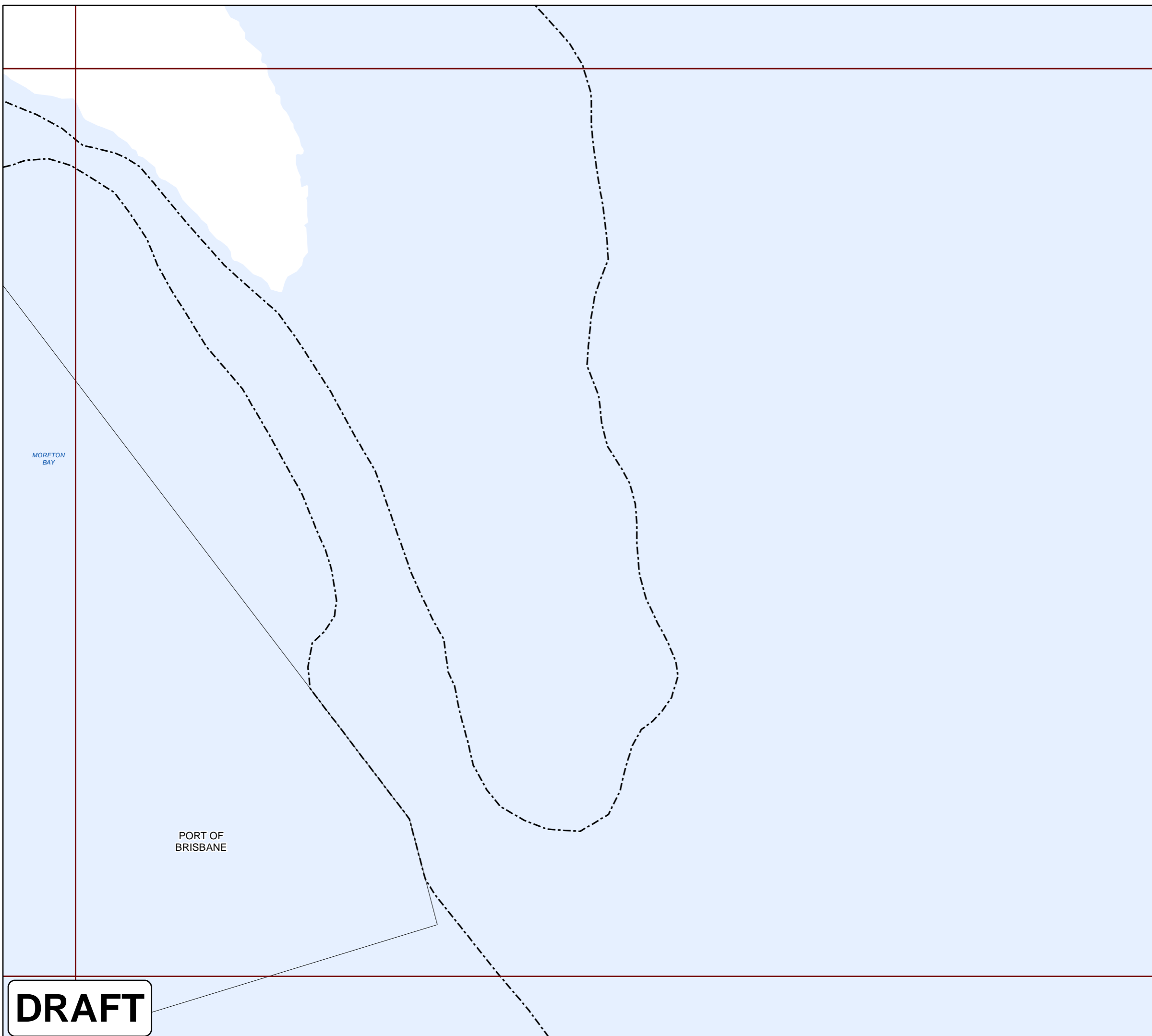


Projection: Map Grid of Australia, Zone 56  
Horizontal Datum: Geocentric Datum of Australia 1994

Approximate Scale @ A3 1:10,000



OPM-12.1













**DRAFT**








Long Term Infrastructure Plans  
Other Plan Map

**Stormwater Network**

-  Bioretention swale
-  Natural channel
-  Pipe - new
-  Pipe - relief
-  Culvert
-  SQID
-  Land acquisition
-  Natural channel
-  Rehabilitation
-  Backflow prevention device

**Boundaries**

-  Suburb boundaries
-  Priority infrastructure area
-  Property boundaries
-  Individual network map boundaries
-  Waterways

**NOTES**

This map is notional only and should not be used for interpreting City Plan provisions relating to specific sites. To properly interpret the maps, the planning scheme must be referred to.

This material includes amendments relating to the Hemmant-Lytton, and Lower Oxley Creek North Neighbourhood Plans. These neighbourhood plans are yet to be included in City Plan 2014 as they are the subject of a separate planning scheme amendment process. The information has been included in anticipation of a neighbourhood plan for the area progressing and is subject to change.

Not adopted by Council.

Based on Cadastral Data provided with the permission of the Department of Natural Resources and Mines.

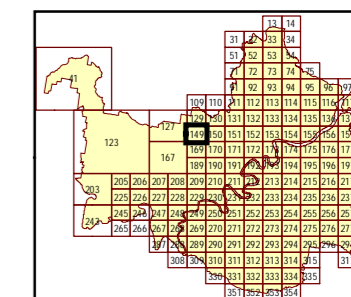
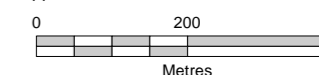
While every care is taken to ensure the accuracy of this data, the Brisbane City Council and the copyright owners, in permitting the use of this data, make no representations or warranties about its accuracy, reliability, completeness or suitability for any particular purpose and disclaims all responsibility and all liability (including without limitation, liability in negligence) for all expenses, losses, damages (including indirect or consequential damage) and costs which you might incur as a result of the data being inaccurate or incomplete in any way and for any reason.

© The State of Queensland (Department of Natural Resources and Mines) (2016)  
© Brisbane City Council (2016)

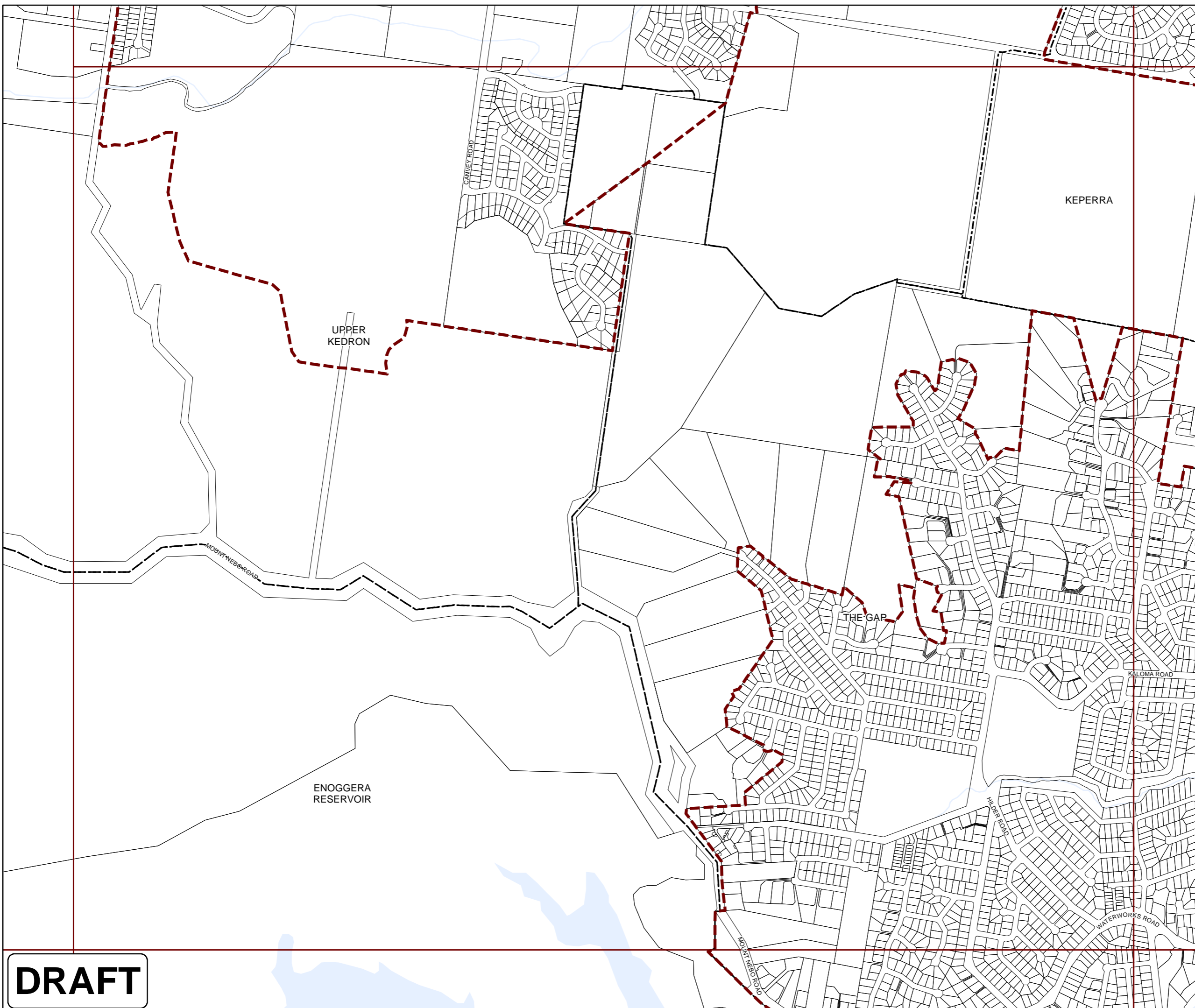


Projection: Map Grid of Australia, Zone 56  
Horizontal Datum: Geocentric Datum of Australia 1994

Approximate Scale @ A3 1:10,000



OPM-12.1













**DRAFT**










Long Term Infrastructure Plans  
Other Plan Map

**Stormwater Network**

-  Bioretention swale
-  Natural channel
-  Pipe - new
-  Pipe - relief
-  Culvert
-  SQID
-  Land acquisition
-  Natural channel
-  Rehabilitation
-  Backflow prevention device

**Boundaries**

-  Suburb boundaries
-  Priority infrastructure area
-  Property boundaries
-  Individual network map boundaries
-  Waterways

**NOTES**

This map is notional only and should not be used for interpreting City Plan provisions relating to specific sites. To properly interpret the maps, the planning scheme must be referred to.

This material includes amendments relating to the Hemmant-Lytton, and Lower Oxley Creek North Neighbourhood Plans. These neighbourhood plans are yet to be included in City Plan 2014 as they are the subject of a separate planning scheme amendment process. The information has been included in anticipation of a neighbourhood plan for the area progressing and is subject to change.

Not adopted by Council.

Based on Cadastral Data provided with the permission of the Department of Natural Resources and Mines.

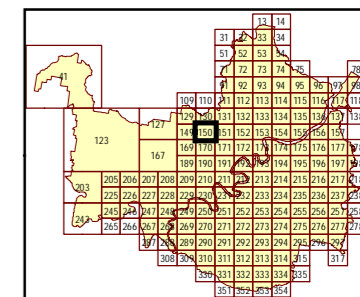
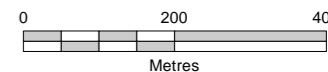
While every care is taken to ensure the accuracy of this data, the Brisbane City Council and the copyright owners, in permitting the use of this data, make no representations or warranties about its accuracy, reliability, completeness or suitability for any particular purpose and disclaims all responsibility and all liability (including without limitation, liability in negligence) for all expenses, losses, damages (including indirect or consequential damage) and costs which you might incur as a result of the data being inaccurate or incomplete in any way and for any reason.

© The State of Queensland (Department of Natural Resources and Mines) (2016)  
© Brisbane City Council (2016)

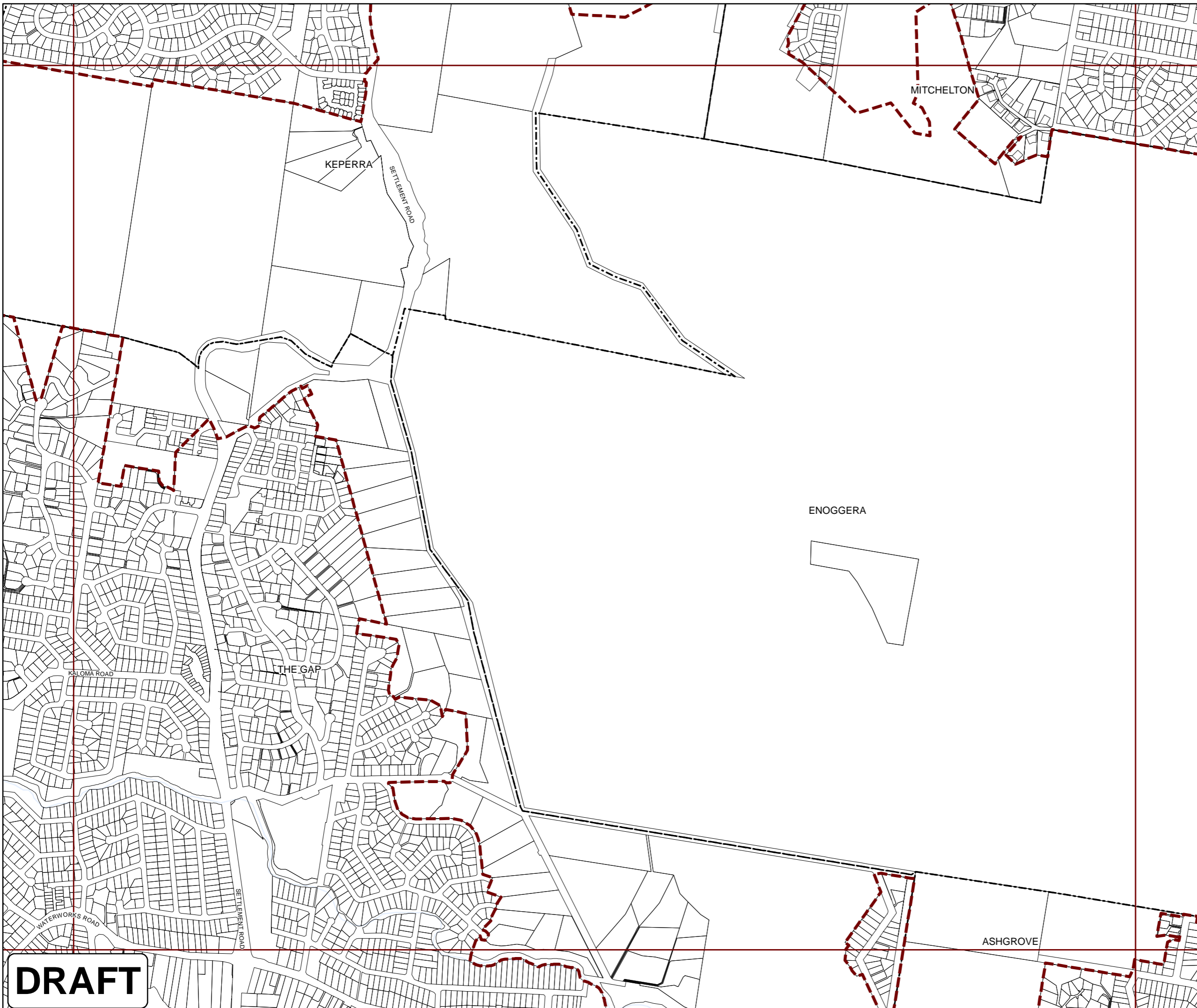


Projection: Map Grid of Australia, Zone 56  
Horizontal Datum: Geocentric Datum of Australia 1994

Approximate Scale @ A3 1:10,000



OPM-12.1



**DRAFT**



Long Term Infrastructure Plans  
Other Plan Map

**Stormwater Network**

- Bioretention swale
- Natural channel
- Pipe - new
- Pipe - relief
- Culvert
- SQID
- Land acquisition
- Natural channel
- Rehabilitation
- Backflow prevention device

**Boundaries**

- Suburb boundaries
- Priority infrastructure area
- Property boundaries
- Individual network map boundaries
- Waterways

**NOTES**

This map is notional only and should not be used for interpreting City Plan provisions relating to specific sites. To properly interpret the maps, the planning scheme must be referred to.

This material includes amendments relating to the Hemmant-Lytton, and Lower Oxley Creek North Neighbourhood Plans. These neighbourhood plans are yet to be included in City Plan 2014 as they are the subject of a separate planning scheme amendment process. The information has been included in anticipation of a neighbourhood plan for the area progressing and is subject to change.

Not adopted by Council.

Based on Cadastral Data provided with the permission of the Department of Natural Resources and Mines.

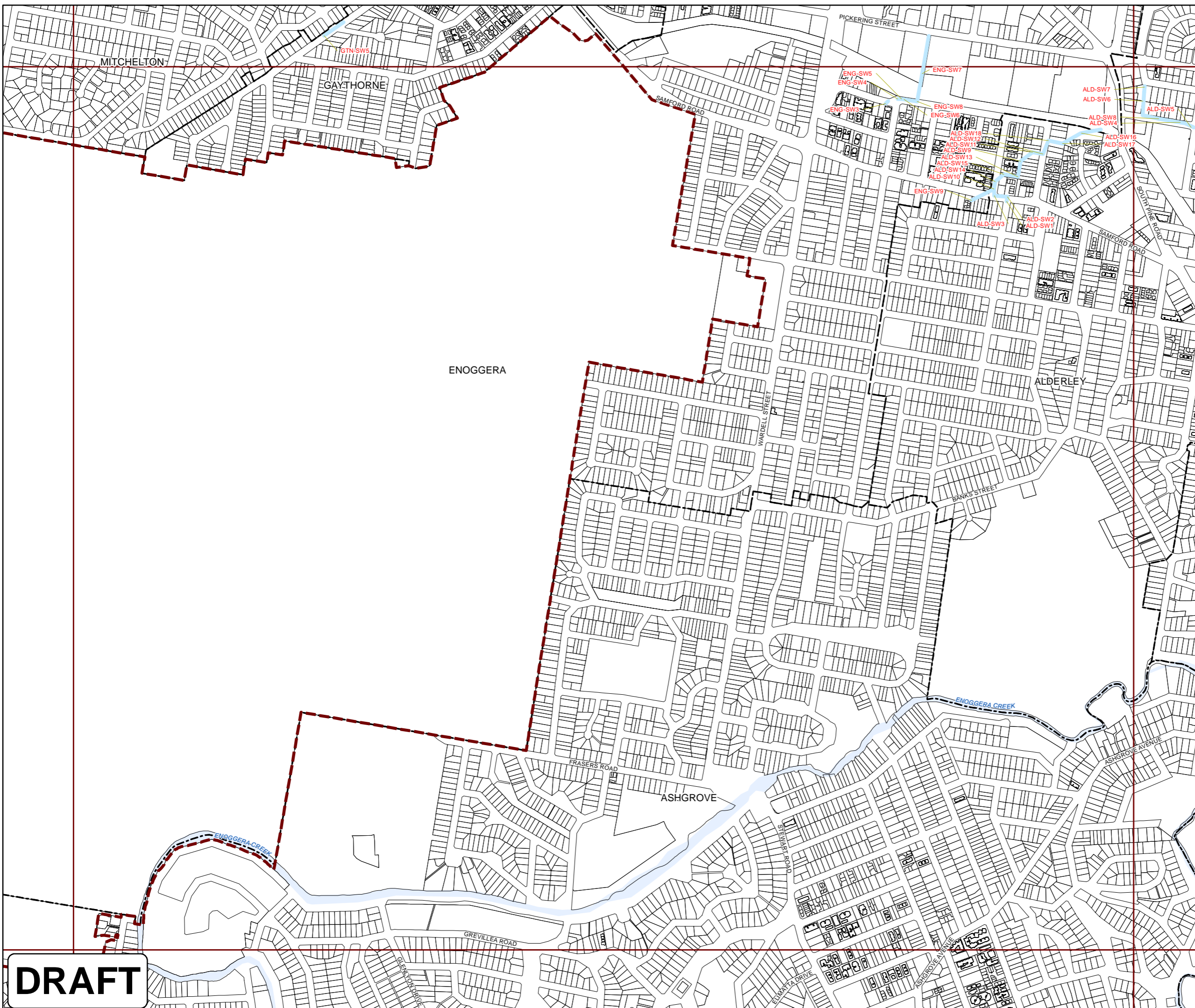
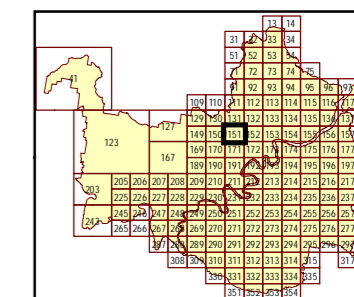
While every care is taken to ensure the accuracy of this data, the Brisbane City Council and the copyright owners, in permitting the use of this data, make no representations or warranties about its accuracy, reliability, completeness or suitability for any particular purpose and disclaims all responsibility and all liability (including without limitation, liability in negligence) for all expenses, losses, damages (including indirect or consequential damage) and costs which you might incur as a result of the data being inaccurate or incomplete in any way and for any reason.

© The State of Queensland (Department of Natural Resources and Mines) (2016)  
© Brisbane City Council (2016)



Projection: Map Grid of Australia, Zone 56  
Horizontal Datum: Geocentric Datum of Australia 1994

Approximate Scale @ A3 1:10,000



**DRAFT**



Long Term Infrastructure Plans  
Other Plan Map

Stormwater Network

- Bioretention swale
- Natural channel
- Pipe - new
- Pipe - relief
- Culvert
- SQID
- Land acquisition
- Natural channel
- Rehabilitation
- Backflow prevention device

Boundaries

- Suburb boundaries
- Priority infrastructure area
- Property boundaries
- Individual network map boundaries
- Waterways

**NOTES**  
This map is notional only and should not be used for interpreting City Plan provisions relating to specific sites. To properly interpret the maps, the planning scheme must be referred to.

This material includes amendments relating to the Hemmant-Lytton, and Lower Oxley Creek North Neighbourhood Plans. These neighbourhood plans are yet to be included in City Plan 2014 as they are the subject of a separate planning scheme amendment process. The information has been included in anticipation of a neighbourhood plan for the area progressing and is subject to change.

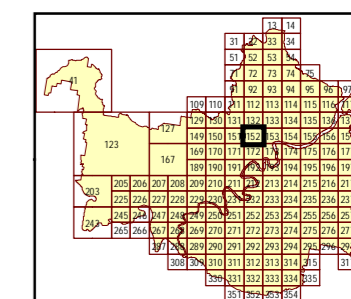
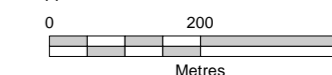
Not adopted by Council.  
Based on Cadastral Data provided with the permission of the Department of Natural Resources and Mines.

While every care is taken to ensure the accuracy of this data, the Brisbane City Council and the copyright owners, in permitting the use of this data, make no representations or warranties about its accuracy, reliability, completeness or suitability for any particular purpose and disclaims all responsibility and all liability (including without limitation, liability in negligence) for all expenses, losses, damages (including indirect or consequential damage) and costs which you might incur as a result of the data being inaccurate or incomplete in any way and for any reason.

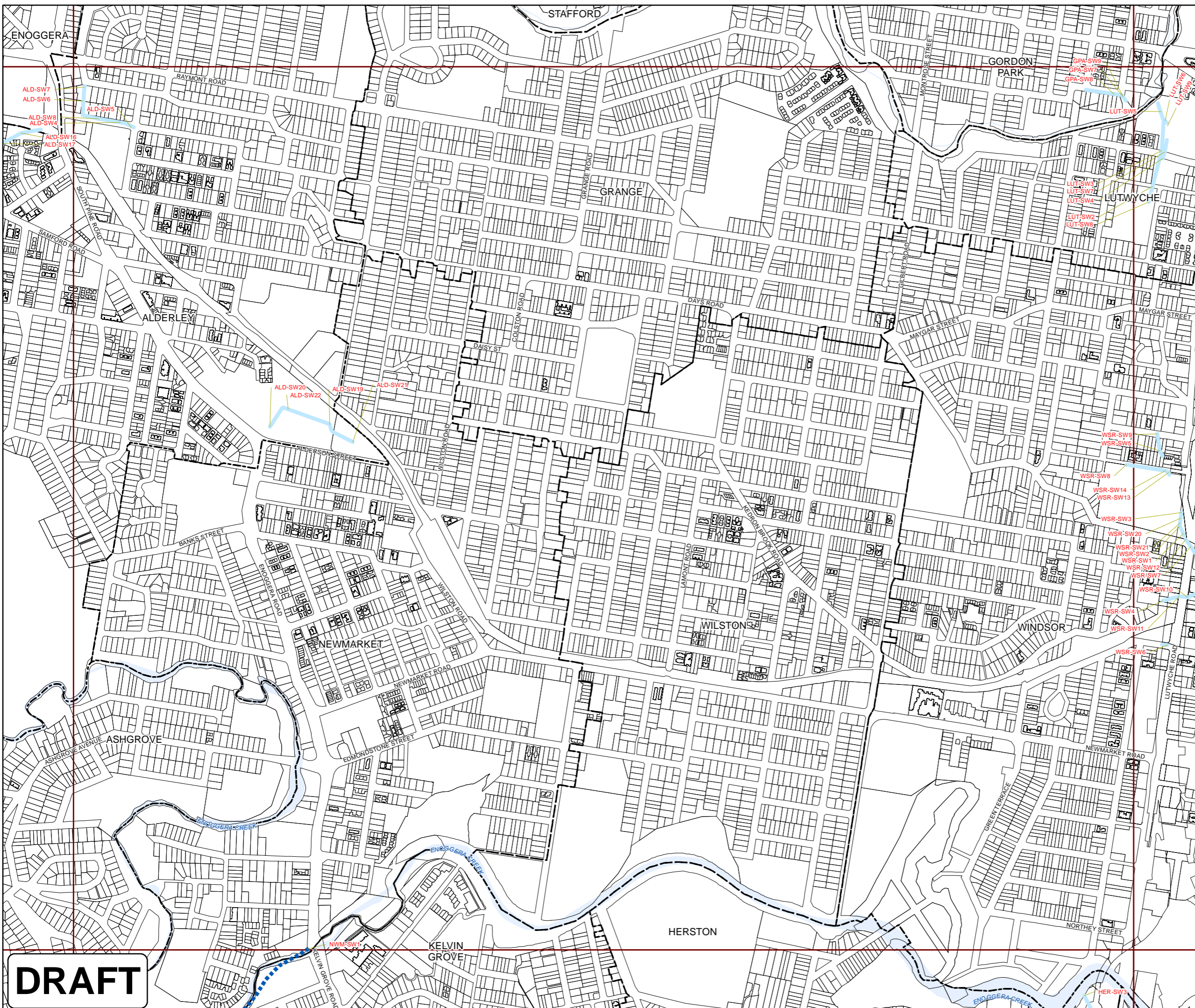
© The State of Queensland (Department of Natural Resources and Mines) (2016)  
© Brisbane City Council (2016)

Projection: Map Grid of Australia, Zone 56  
Horizontal Datum: Geocentric Datum of Australia 1994

Approximate Scale @ A3 1:10,000



OPM-12.1



**DRAFT**



Long Term Infrastructure Plans  
Other Plan Map

Stormwater Network

- Bioretention swale
- Natural channel
- Pipe - new
- Pipe - relief
- Culvert
- SQID
- Land acquisition
- Natural channel
- Rehabilitation
- Backflow prevention device

Boundaries

- Suburb boundaries
- Priority infrastructure area
- Property boundaries
- Individual network map boundaries
- Waterways

NOTES

This map is notional only and should not be used for interpreting City Plan provisions relating to specific sites. To properly interpret the maps, the planning scheme must be referred to.

This material includes amendments relating to the Hemmant-Lytton, and Lower Oxley Creek North Neighbourhood Plans. These neighbourhood plans are yet to be included in City Plan 2014 as they are the subject of a separate planning scheme amendment process. The information has been included in anticipation of a neighbourhood plan for the area progressing and is subject to change.

Not adopted by Council.

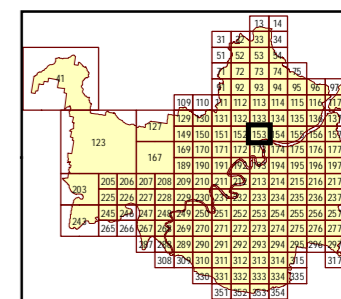
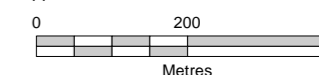
Based on Cadastral Data provided with the permission of the Department of Natural Resources and Mines.

While every care is taken to ensure the accuracy of this data, the Brisbane City Council and the copyright owners, in permitting the use of this data, make no representations or warranties about its accuracy, reliability, completeness or suitability for any particular purpose and disclaims all responsibility and all liability (including without limitation, liability in negligence) for all expenses, losses, damages (including indirect or consequential damage) and costs which you might incur as a result of the data being inaccurate or incomplete in any way and for any reason.

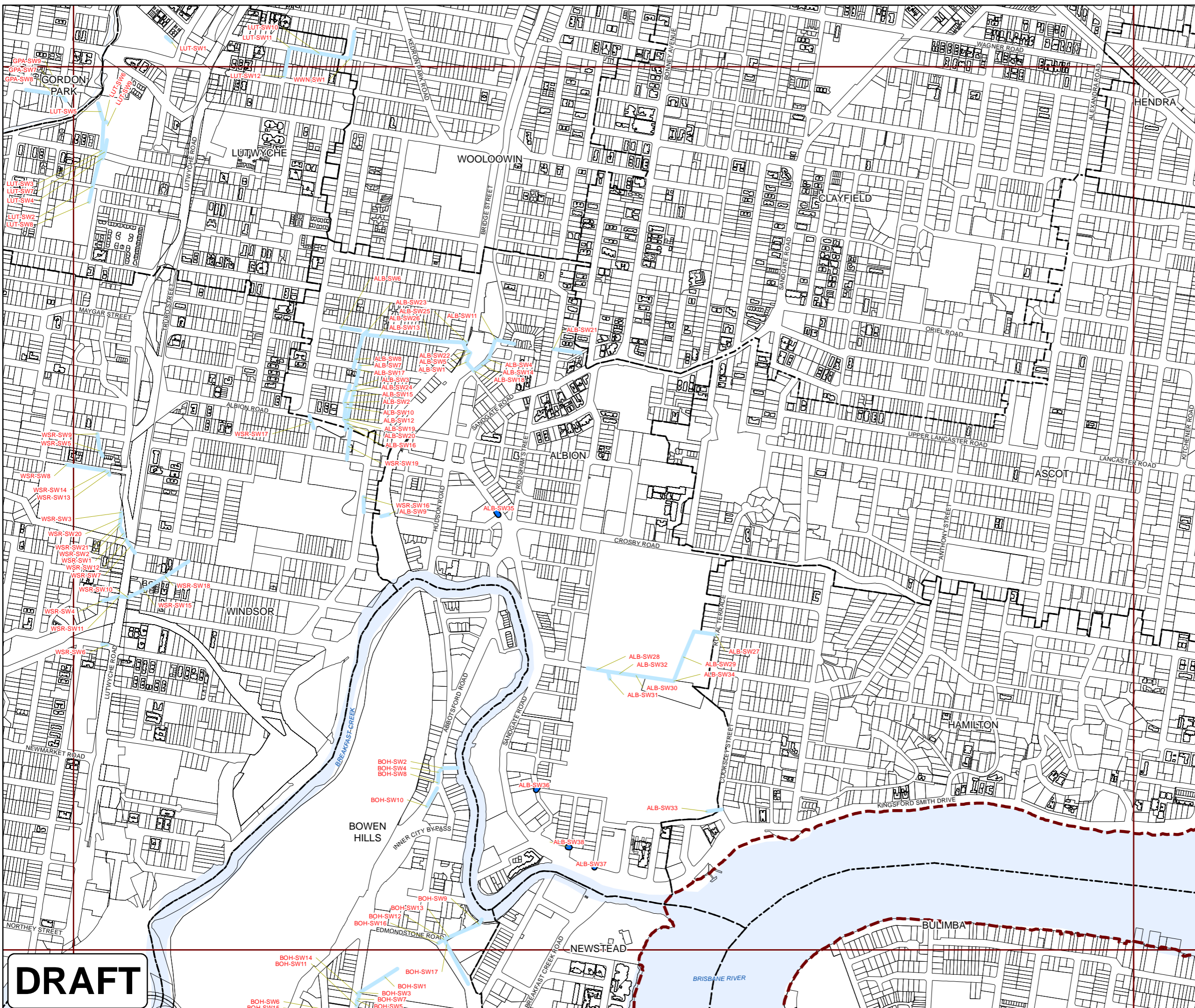
© The State of Queensland (Department of Natural Resources and Mines) (2016)  
© Brisbane City Council (2016)

Projection: Map Grid of Australia, Zone 56  
Horizontal Datum: Geocentric Datum of Australia 1994

Approximate Scale @ A3 1:10,000



OPM-12.1













**DRAFT**








Long Term Infrastructure Plans  
Other Plan Map

**Stormwater Network**

-  Bioretention swale
-  Natural channel
-  Pipe - new
-  Pipe - relief
-  Culvert
-  SQID
-  Land acquisition
-  Natural channel
-  Rehabilitation
-  Backflow prevention device

**Boundaries**

-  Suburb boundaries
-  Priority infrastructure area
-  Property boundaries
-  Individual network map boundaries
-  Waterways

**NOTES**

This map is notional only and should not be used for interpreting City Plan provisions relating to specific sites. To properly interpret the maps, the planning scheme must be referred to.

This material includes amendments relating to the Hemmant-Lytton, and Lower Oxley Creek North Neighbourhood Plans. These neighbourhood plans are yet to be included in City Plan 2014 as they are the subject of a separate planning scheme amendment process. The information has been included in anticipation of a neighbourhood plan for the area progressing and is subject to change.

Not adopted by Council.

Based on Cadastral Data provided with the permission of the Department of Natural Resources and Mines.

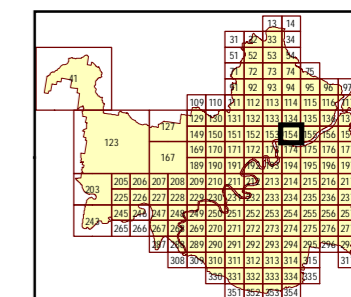
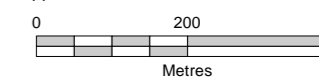
While every care is taken to ensure the accuracy of this data, the Brisbane City Council and the copyright owners, in permitting the use of this data, make no representations or warranties about its accuracy, reliability, completeness or suitability for any particular purpose and disclaims all responsibility and all liability (including without limitation, liability in negligence) for all expenses, losses, damages (including indirect or consequential damage) and costs which you might incur as a result of the data being inaccurate or incomplete in any way and for any reason.

© The State of Queensland (Department of Natural Resources and Mines) (2016)  
© Brisbane City Council (2016)

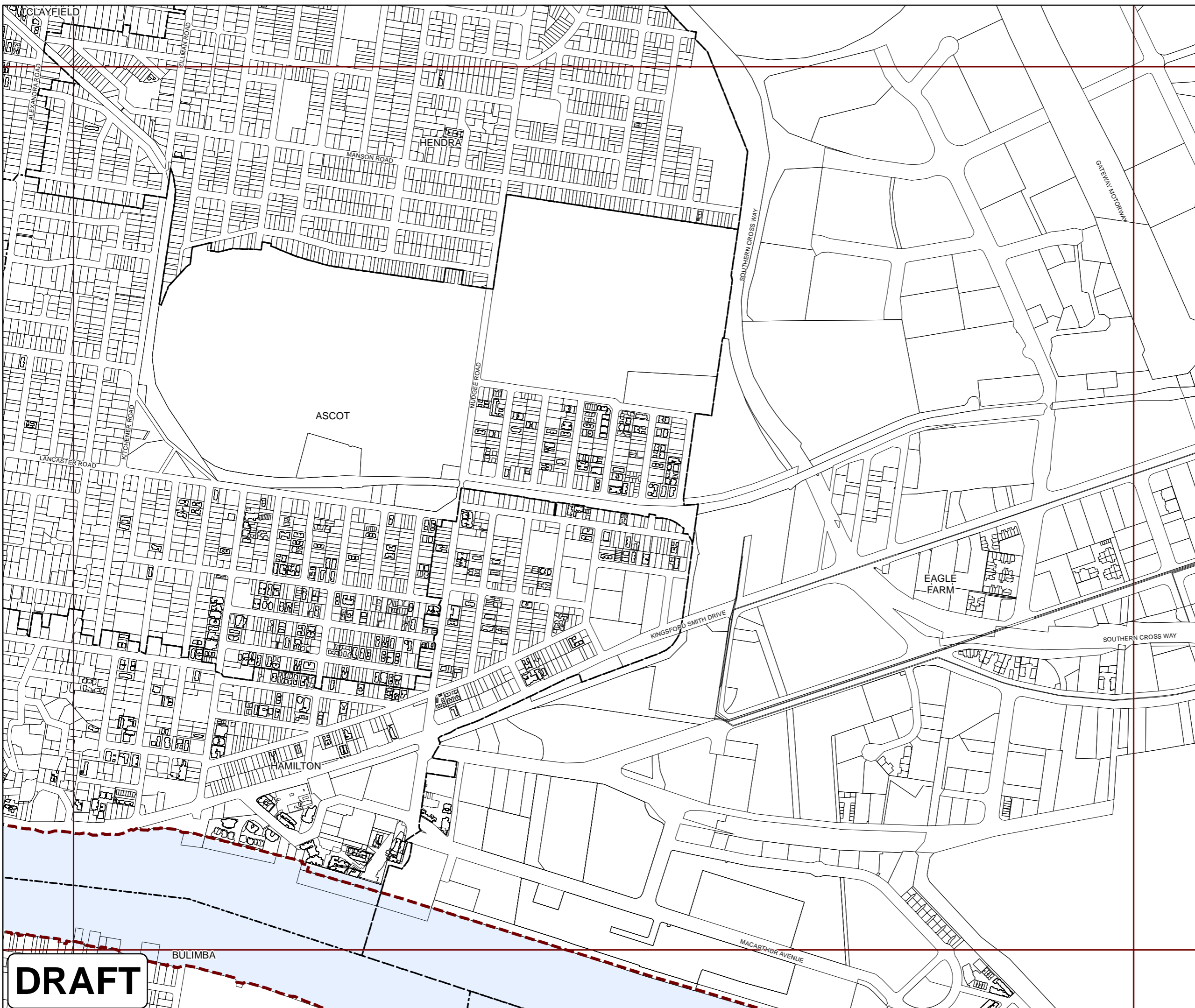


Projection: Map Grid of Australia, Zone 56  
Horizontal Datum: Geocentric Datum of Australia 1994

Approximate Scale @ A3 1:10,000



OPM-12.1













**DRAFT**








Long Term Infrastructure Plans  
Other Plan Map

**Stormwater Network**

-  Bioretention swale
-  Natural channel
-  Pipe - new
-  Pipe - relief
-  Culvert
-  SQID
-  Land acquisition
-  Natural channel
-  Rehabilitation
-  Backflow prevention device

**Boundaries**

-  Suburb boundaries
-  Priority infrastructure area
-  Property boundaries
-  Individual network map boundaries
-  Waterways

**NOTES**

This map is notional only and should not be used for interpreting City Plan provisions relating to specific sites. To properly interpret the maps, the planning scheme must be referred to.

This material includes amendments relating to the Hemmant-Lytton, and Lower Oxley Creek North Neighbourhood Plans. These neighbourhood plans are yet to be included in City Plan 2014 as they are the subject of a separate planning scheme amendment process. The information has been included in anticipation of a neighbourhood plan for the area progressing and is subject to change.

Not adopted by Council.

Based on Cadastral Data provided with the permission of the Department of Natural Resources and Mines.

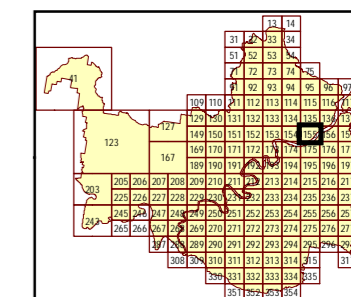
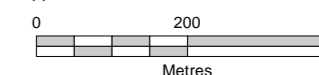
While every care is taken to ensure the accuracy of this data, the Brisbane City Council and the copyright owners, in permitting the use of this data, make no representations or warranties about its accuracy, reliability, completeness or suitability for any particular purpose and disclaims all responsibility and all liability (including without limitation, liability in negligence) for all expenses, losses, damages (including indirect or consequential damage) and costs which you might incur as a result of the data being inaccurate or incomplete in any way and for any reason.

© The State of Queensland (Department of Natural Resources and Mines) (2016)  
© Brisbane City Council (2016)

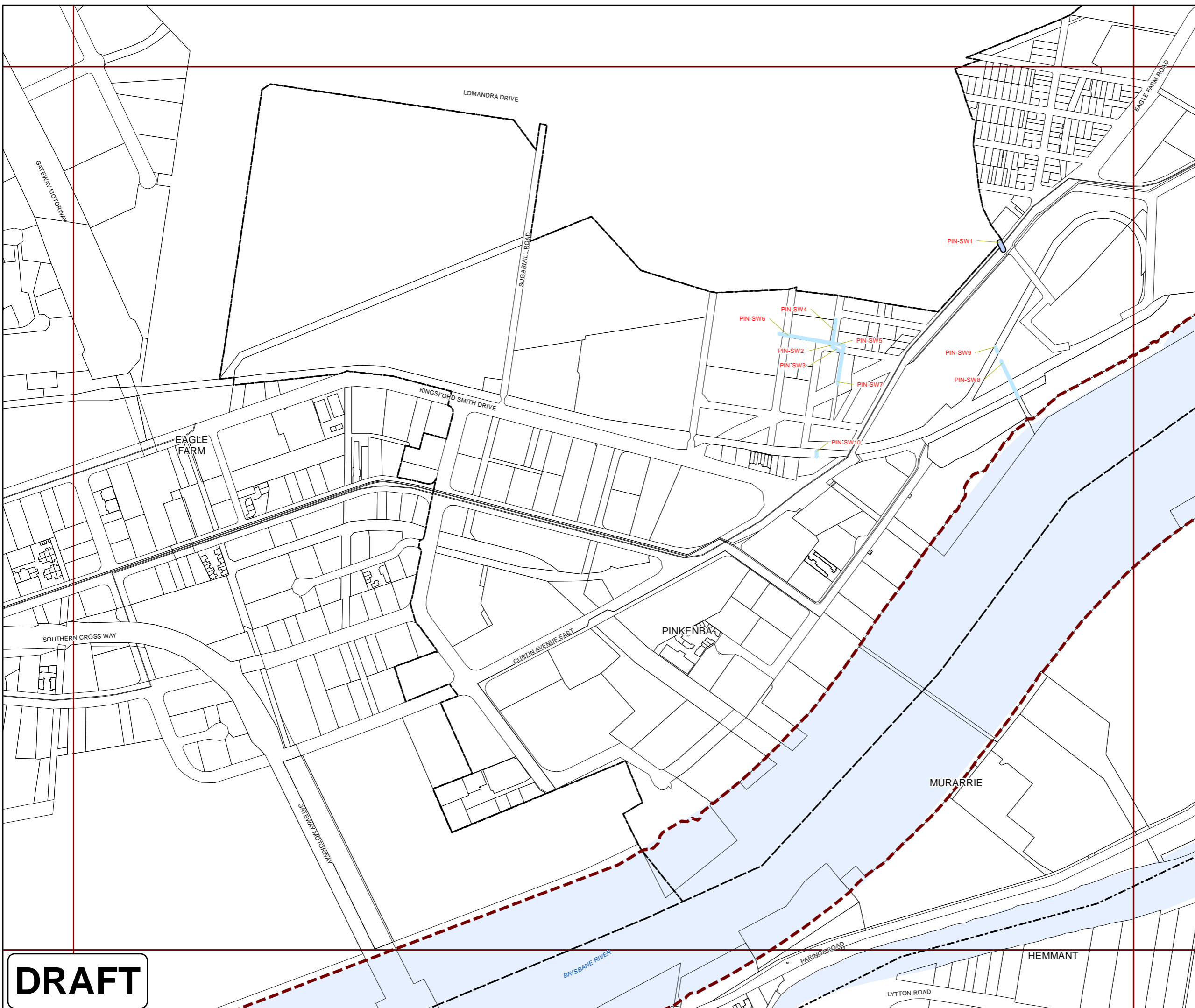


Projection: Map Grid of Australia, Zone 56  
Horizontal Datum: Geocentric Datum of Australia 1994

Approximate Scale @ A3 1:10,000



OPM-12.1













**DRAFT**








Long Term Infrastructure Plans  
Other Plan Map

**Stormwater Network**

-  Bioretention swale
-  Natural channel
-  Pipe - new
-  Pipe - relief
-  Culvert
-  SQID
-  Land acquisition
-  Natural channel
-  Rehabilitation
-  Backflow prevention device

**Boundaries**

-  Suburb boundaries
-  Priority infrastructure area
-  Property boundaries
-  Individual network map boundaries
-  Waterways

**NOTES**

This map is notional only and should not be used for interpreting City Plan provisions relating to specific sites. To properly interpret the maps, the planning scheme must be referred to.

This material includes amendments relating to the Hemmant-Lytton, and Lower Oxley Creek North Neighbourhood Plans. These neighbourhood plans are yet to be included in City Plan 2014 as they are the subject of a separate planning scheme amendment process. The information has been included in anticipation of a neighbourhood plan for the area progressing and is subject to change.

Not adopted by Council.

Based on Cadastral Data provided with the permission of the Department of Natural Resources and Mines.

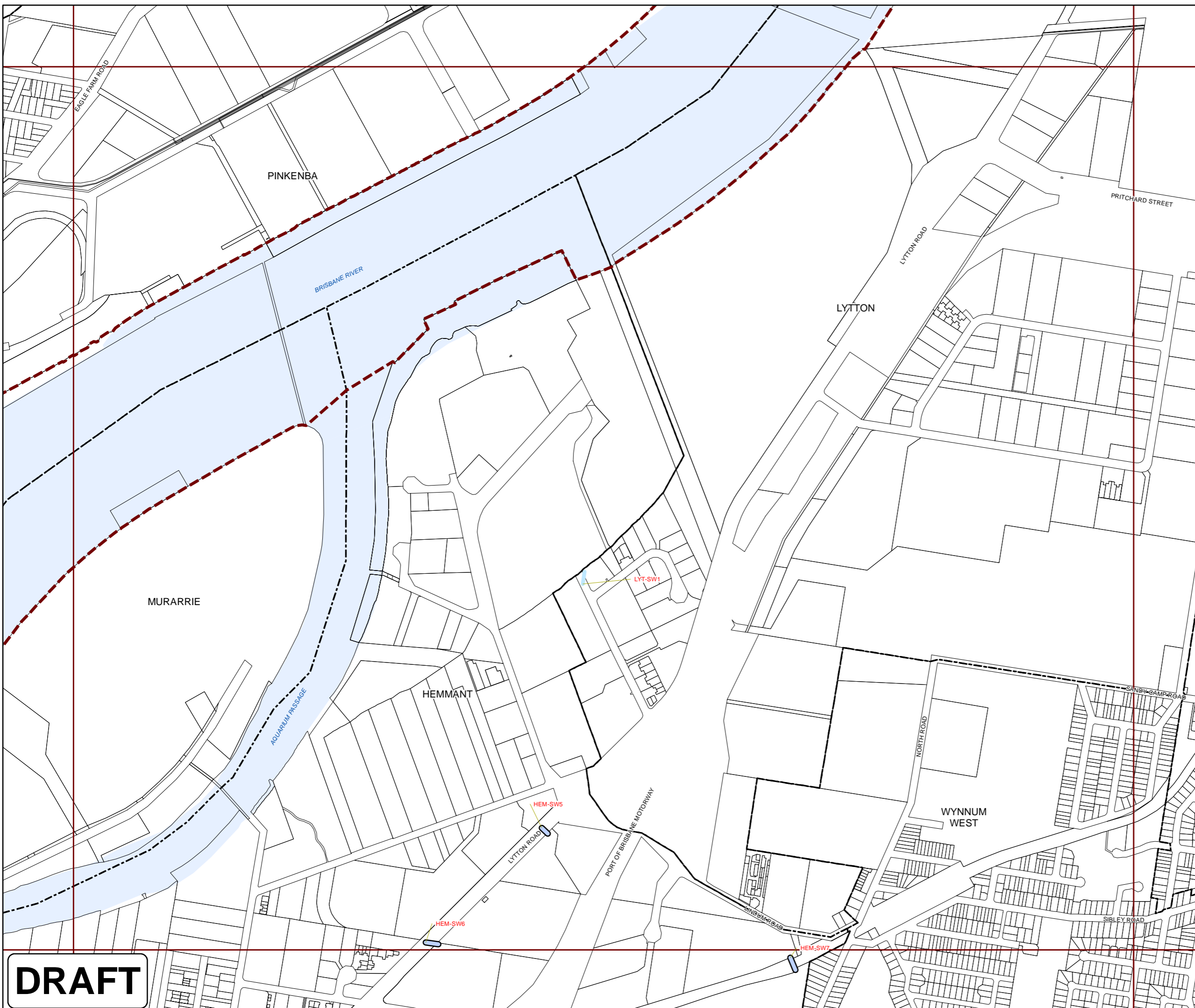
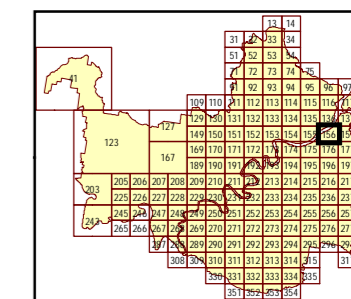
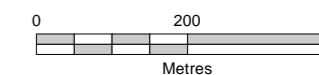
While every care is taken to ensure the accuracy of this data, the Brisbane City Council and the copyright owners, in permitting the use of this data, make no representations or warranties about its accuracy, reliability, completeness or suitability for any particular purpose and disclaims all responsibility and all liability (including without limitation, liability in negligence) for all expenses, losses, damages (including indirect or consequential damage) and costs which you might incur as a result of the data being inaccurate or incomplete in any way and for any reason.

© The State of Queensland (Department of Natural Resources and Mines) (2016)  
© Brisbane City Council (2016)



Projection: Map Grid of Australia, Zone 56  
Horizontal Datum: Geocentric Datum of Australia 1994

Approximate Scale @ A3 1:10,000













**DRAFT**








Long Term Infrastructure Plans  
Other Plan Map

**Stormwater Network**

-  Bioretention swale
-  Natural channel
-  Pipe - new
-  Pipe - relief
-  Culvert
-  SQID
-  Land acquisition
-  Natural channel
-  Rehabilitation
-  Backflow prevention device

**Boundaries**

-  Suburb boundaries
-  Priority infrastructure area
-  Property boundaries
-  Individual network map boundaries
-  Waterways

**NOTES**  
This map is notional only and should not be used for interpreting City Plan provisions relating to specific sites. To properly interpret the maps, the planning scheme must be referred to.

This material includes amendments relating to the Hemmant-Lytton, and Lower Oxley Creek North Neighbourhood Plans. These neighbourhood plans are yet to be included in City Plan 2014 as they are the subject of a separate planning scheme amendment process. The information has been included in anticipation of a neighbourhood plan for the area progressing and is subject to change.

Not adopted by Council.  
Based on Cadastral Data provided with the permission of the Department of Natural Resources and Mines.

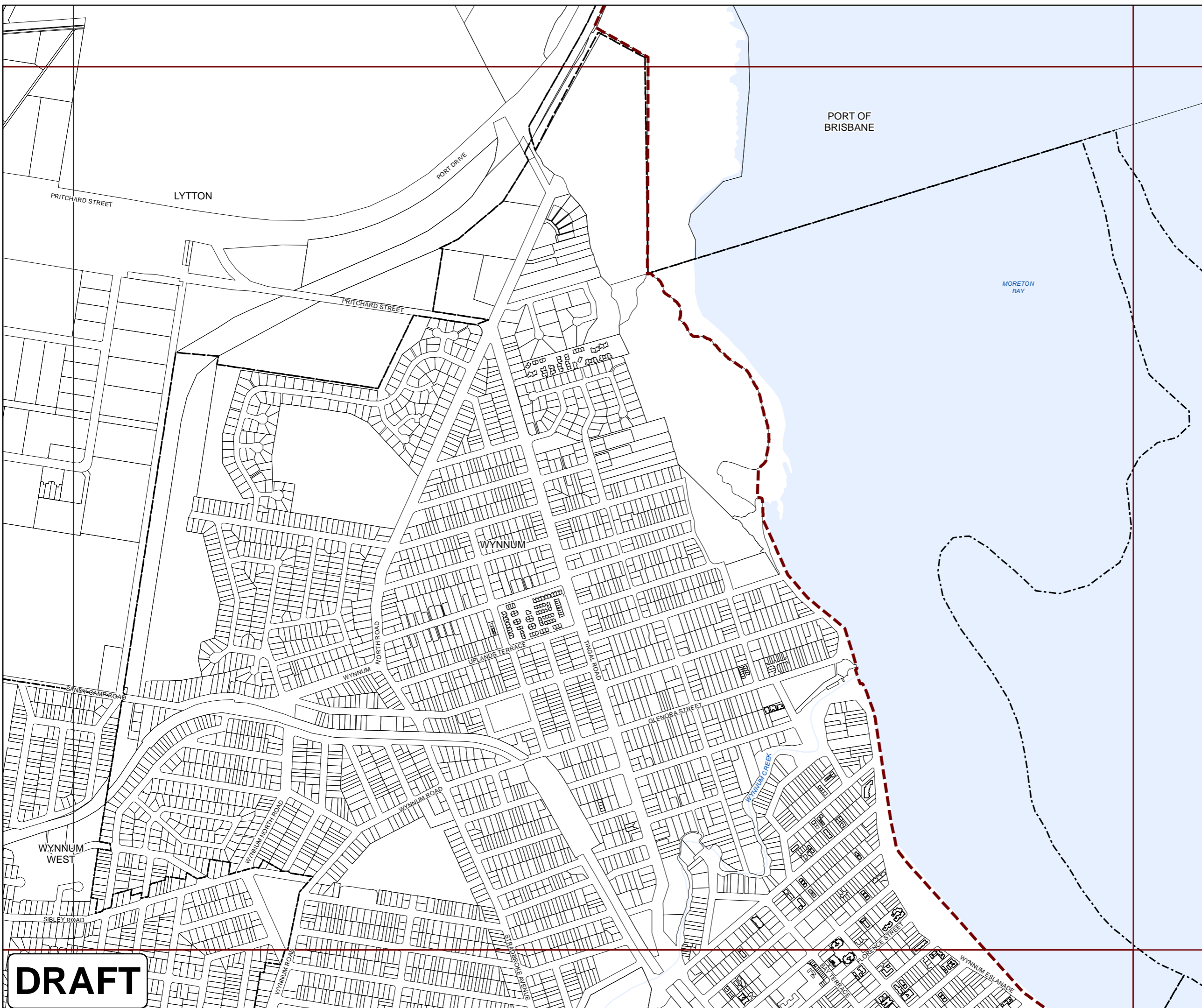
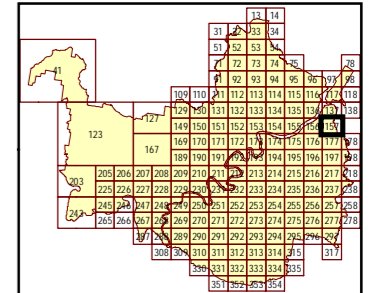
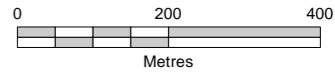
While every care is taken to ensure the accuracy of this data, the Brisbane City Council and the copyright owners, in permitting the use of this data, make no representations or warranties about its accuracy, reliability, completeness or suitability for any particular purpose and disclaims all responsibility and all liability (including without limitation, liability in negligence) for all expenses, losses, damages (including indirect or consequential damage) and costs which you might incur as a result of the data being inaccurate or incomplete in any way and for any reason.

© The State of Queensland (Department of Natural Resources and Mines) (2016)  
© Brisbane City Council (2016)



Projection: Map Grid of Australia, Zone 56  
Horizontal Datum: Geocentric Datum of Australia 1994

Approximate Scale @ A3 1:10,000












**DRAFT**










Long Term Infrastructure Plans  
Other Plan Map

**Stormwater Network**

-  Bioretention swale
-  Natural channel
-  Pipe - new
-  Pipe - relief
-  Culvert
-  SQID
-  Land acquisition
-  Natural channel
-  Rehabilitation
-  Backflow prevention device

**Boundaries**

-  Suburb boundaries
-  Priority infrastructure area
-  Property boundaries
-  Individual network map boundaries
-  Waterways

**NOTES**

This map is notional only and should not be used for interpreting City Plan provisions relating to specific sites. To properly interpret the maps, the planning scheme must be referred to.

This material includes amendments relating to the Hemmant-Lytton, and Lower Oxley Creek North Neighbourhood Plans. These neighbourhood plans are yet to be included in City Plan 2014 as they are the subject of a separate planning scheme amendment process. The information has been included in anticipation of a neighbourhood plan for the area progressing and is subject to change.

Not adopted by Council.

Based on Cadastral Data provided with the permission of the Department of Natural Resources and Mines.

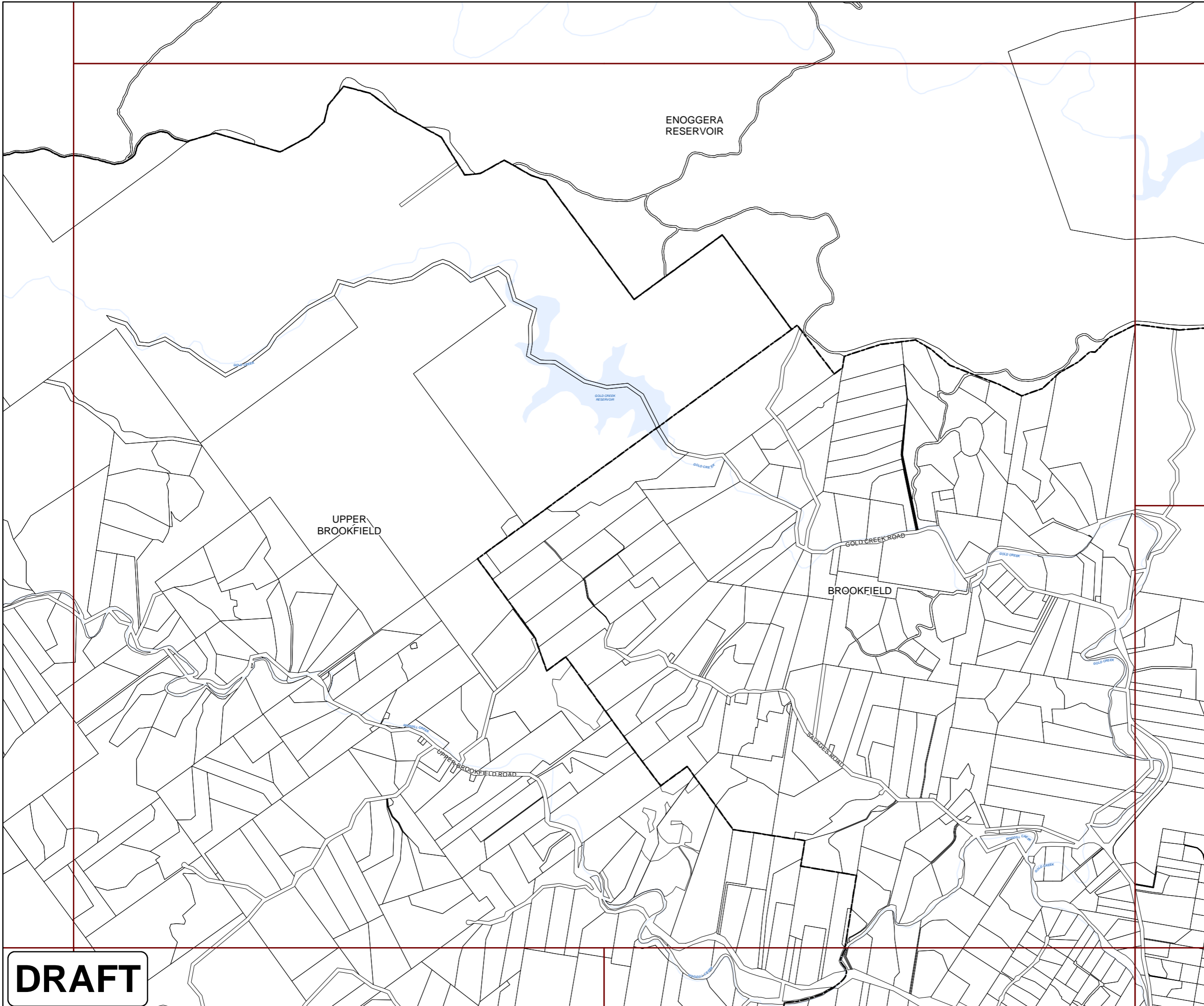
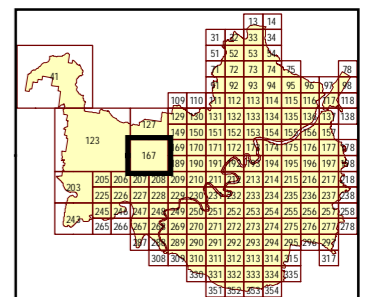
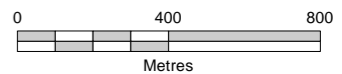
While every care is taken to ensure the accuracy of this data, the Brisbane City Council and the copyright owners, in permitting the use of this data, make no representations or warranties about its accuracy, reliability, completeness or suitability for any particular purpose and disclaims all responsibility and all liability (including without limitation, liability in negligence) for all expenses, losses, damages (including indirect or consequential damage) and costs which you might incur as a result of the data being inaccurate or incomplete in any way and for any reason.

© The State of Queensland (Department of Natural Resources and Mines) (2016)  
© Brisbane City Council (2016)



Projection: Map Grid of Australia, Zone 56  
Horizontal Datum: Geocentric Datum of Australia 1994

Approximate Scale @ A3 1:20,000













**DRAFT**








Long Term Infrastructure Plans  
Other Plan Map

**Stormwater Network**

-  Bioretention swale
-  Natural channel
-  Pipe - new
-  Pipe - relief
-  Culvert
-  SQID
-  Land acquisition
-  Natural channel
-  Rehabilitation
-  Backflow prevention device

**Boundaries**

-  Suburb boundaries
-  Priority infrastructure area
-  Property boundaries
-  Individual network map boundaries
-  Waterways

**NOTES**

This map is notional only and should not be used for interpreting City Plan provisions relating to specific sites. To properly interpret the maps, the planning scheme must be referred to.

This material includes amendments relating to the Hemmant-Lytton, and Lower Oxley Creek North Neighbourhood Plans. These neighbourhood plans are yet to be included in City Plan 2014 as they are the subject of a separate planning scheme amendment process. The information has been included in anticipation of a neighbourhood plan for the area progressing and is subject to change.

Not adopted by Council.

Based on Cadastral Data provided with the permission of the Department of Natural Resources and Mines.

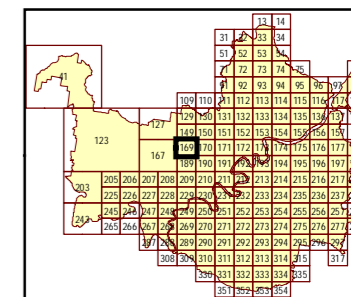
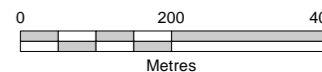
While every care is taken to ensure the accuracy of this data, the Brisbane City Council and the copyright owners, in permitting the use of this data, make no representations or warranties about its accuracy, reliability, completeness or suitability for any particular purpose and disclaims all responsibility and all liability (including without limitation, liability in negligence) for all expenses, losses, damages (including indirect or consequential damage) and costs which you might incur as a result of the data being inaccurate or incomplete in any way and for any reason.

© The State of Queensland (Department of Natural Resources and Mines) (2016)  
© Brisbane City Council (2016)

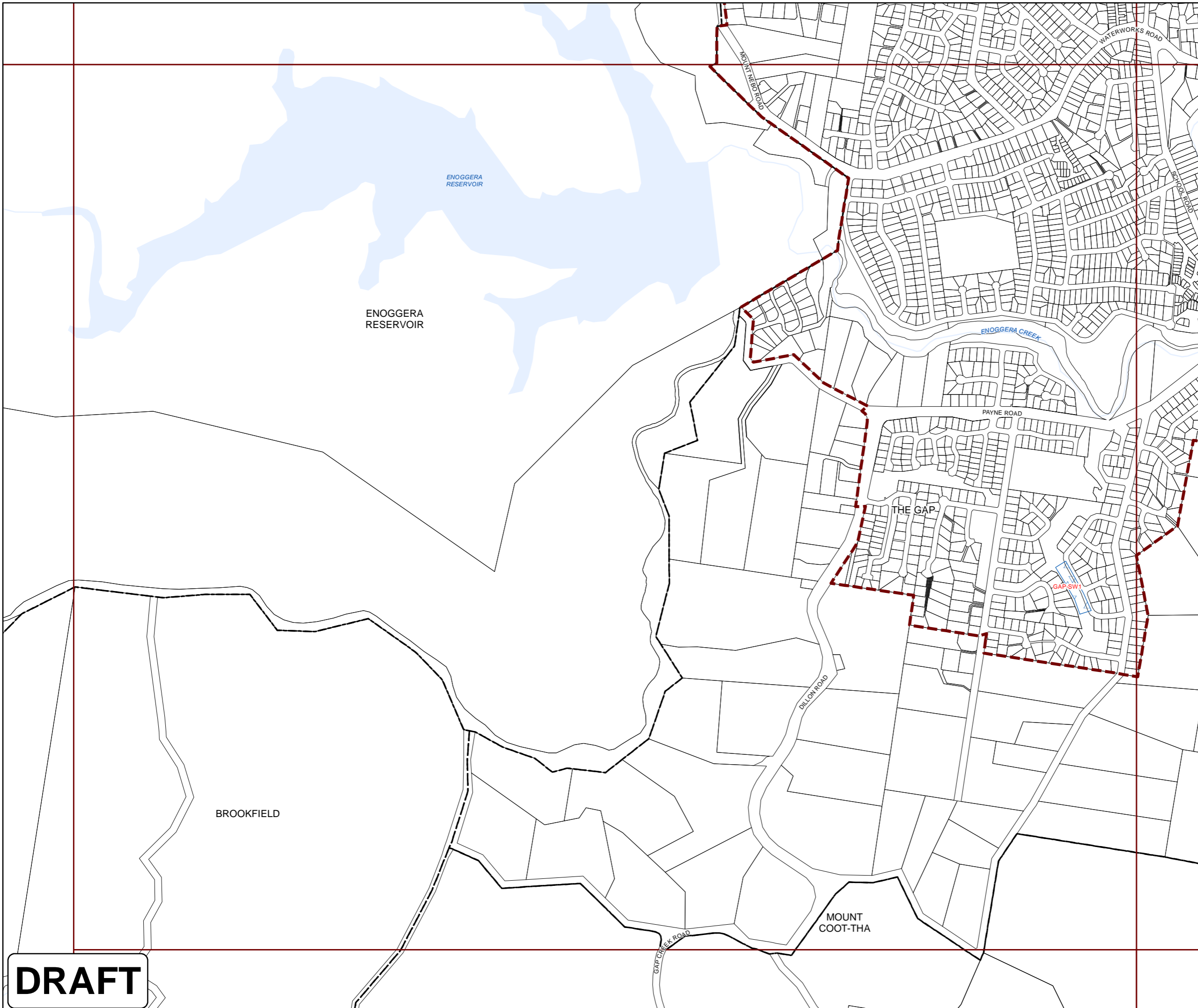


Projection: Map Grid of Australia, Zone 56  
Horizontal Datum: Geocentric Datum of Australia 1994

Approximate Scale @ A3 1:10,000



OPM-12.1

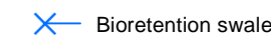
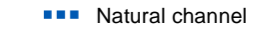
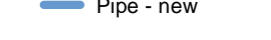
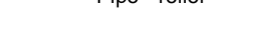

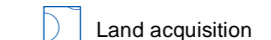
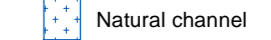
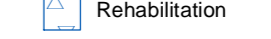




**DRAFT**








Long Term Infrastructure Plans  
Other Plan Map

**Stormwater Network**

-  Bioretention swale
-  Natural channel
-  Pipe - new
-  Pipe - relief
-  Culvert
-  SQID
-  Land acquisition
-  Natural channel
-  Rehabilitation
-  Backflow prevention device

**Boundaries**

-  Suburb boundaries
-  Priority infrastructure area
-  Property boundaries
-  Individual network map boundaries
-  Waterways

**NOTES**

This map is notional only and should not be used for interpreting City Plan provisions relating to specific sites. To properly interpret the maps, the planning scheme must be referred to.

This material includes amendments relating to the Hemmant-Lytton, and Lower Oxley Creek North Neighbourhood Plans. These neighbourhood plans are yet to be included in City Plan 2014 as they are the subject of a separate planning scheme amendment process. The information has been included in anticipation of a neighbourhood plan for the area progressing and is subject to change.

Not adopted by Council.

Based on Cadastral Data provided with the permission of the Department of Natural Resources and Mines.

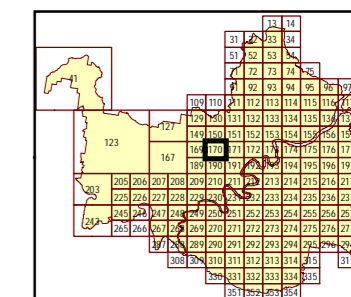
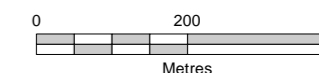
While every care is taken to ensure the accuracy of this data, the Brisbane City Council and the copyright owners, in permitting the use of this data, make no representations or warranties about its accuracy, reliability, completeness or suitability for any particular purpose and disclaims all responsibility and all liability (including without limitation, liability in negligence) for all expenses, losses, damages (including indirect or consequential damage) and costs which you might incur as a result of the data being inaccurate or incomplete in any way and for any reason.

© The State of Queensland (Department of Natural Resources and Mines) (2016)  
© Brisbane City Council (2016)

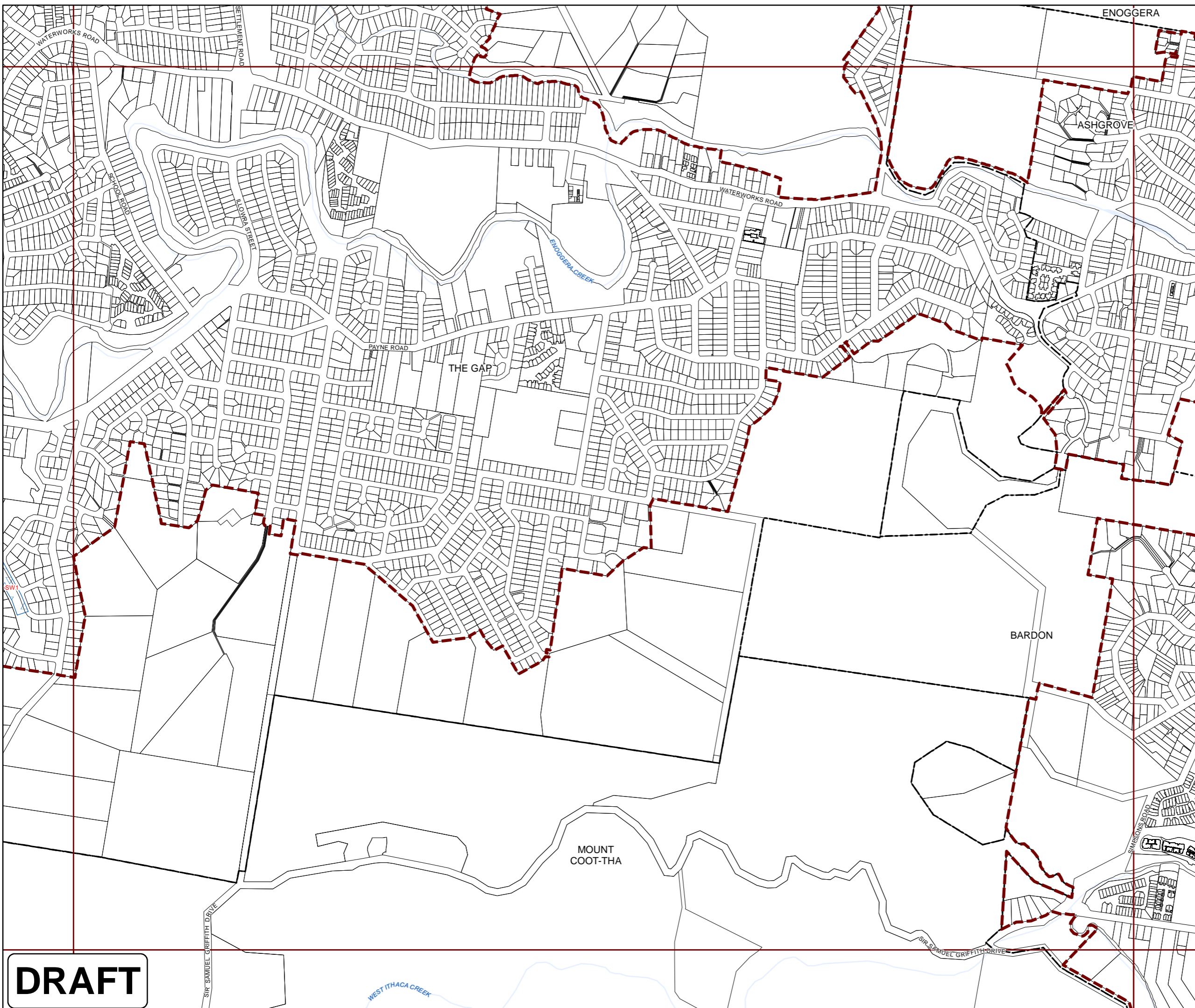


Projection: Map Grid of Australia, Zone 56  
Horizontal Datum: Geocentric Datum of Australia 1994

Approximate Scale @ A3 1:10,000



OPM-12.1



**DRAFT**



Long Term Infrastructure Plans  
Other Plan Map

Stormwater Network

- Bioretention swale
- Natural channel
- Pipe - new
- Pipe - relief
- Culvert
- SQID
- Land acquisition
- Natural channel
- Rehabilitation
- Backflow prevention device

Boundaries

- Suburb boundaries
- Priority infrastructure area
- Property boundaries
- Individual network map boundaries
- Waterways

NOTES

This map is notional only and should not be used for interpreting City Plan provisions relating to specific sites. To properly interpret the maps, the planning scheme must be referred to.

This material includes amendments relating to the Hemmant-Lytton, and Lower Oxley Creek North Neighbourhood Plans. These neighbourhood plans are yet to be included in City Plan 2014 as they are the subject of a separate planning scheme amendment process. The information has been included in anticipation of a neighbourhood plan for the area progressing and is subject to change.

Not adopted by Council.

Based on Cadastral Data provided with the permission of the Department of Natural Resources and Mines.

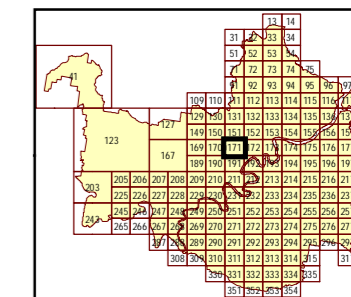
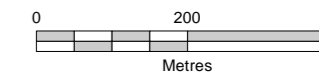
While every care is taken to ensure the accuracy of this data, the Brisbane City Council and the copyright owners, in permitting the use of this data, make no representations or warranties about its accuracy, reliability, completeness or suitability for any particular purpose and disclaims all responsibility and all liability (including without limitation, liability in negligence) for all expenses, losses, damages (including indirect or consequential damage) and costs which you may incur as a result of the data being inaccurate or incomplete in any way and for any reason.

© The State of Queensland (Department of Natural Resources and Mines) (2016)  
© Brisbane City Council (2016)

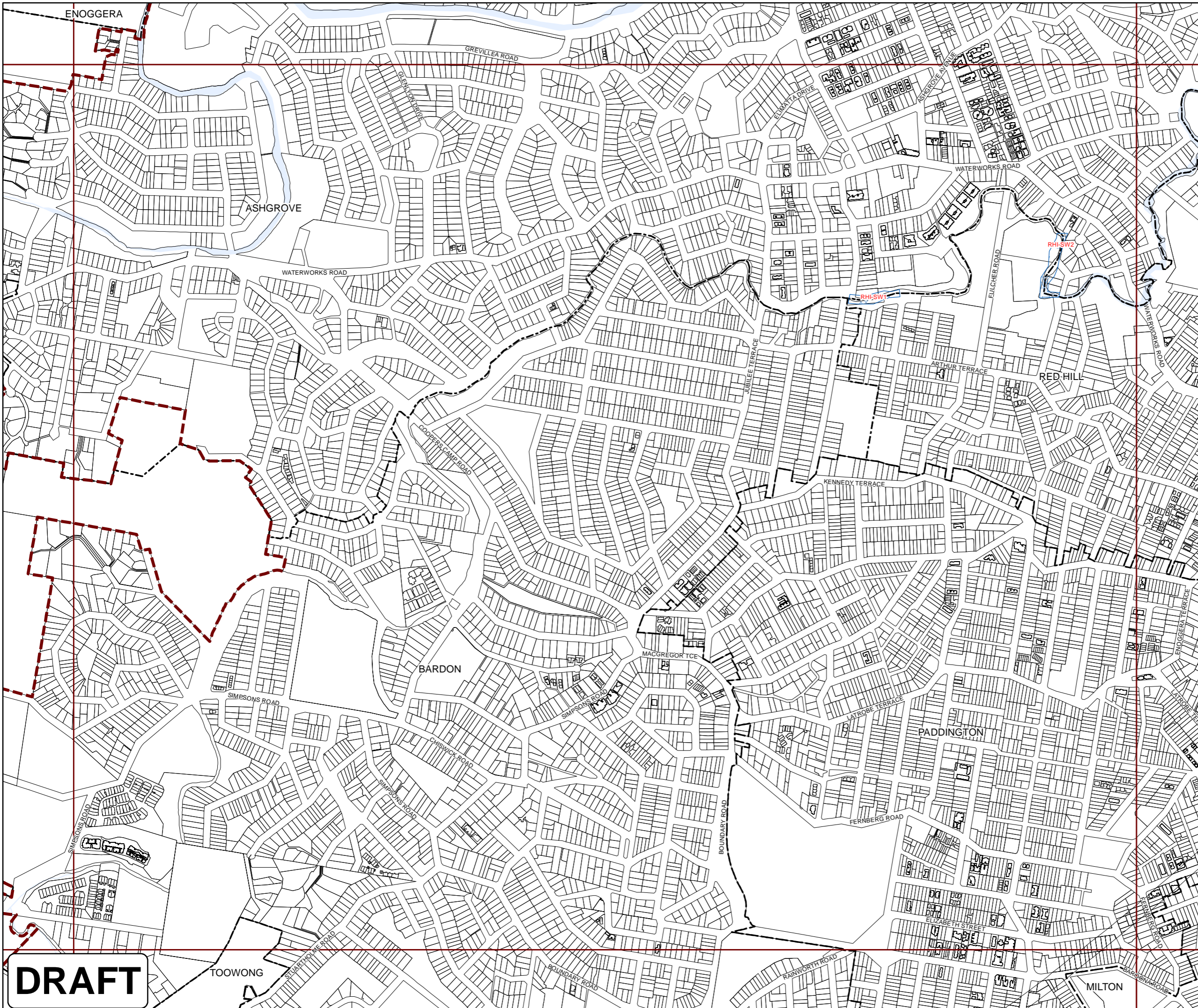


Projection: Map Grid of Australia, Zone 56  
Horizontal Datum: Geocentric Datum of Australia 1994

Approximate Scale @ A3 1:10,000



OPM-12.1



**DRAFT**



Long Term Infrastructure Plans  
Other Plan Map

Stormwater Network

- Bioretention swale
- Natural channel
- Pipe - new
- Pipe - relief
- Culvert
- SQID
- Land acquisition
- Natural channel
- Rehabilitation
- Backflow prevention device

Boundaries

- Suburb boundaries
- Priority infrastructure area
- Property boundaries
- Individual network map boundaries
- Waterways

NOTES

This map is notional only and should not be used for interpreting City Plan provisions relating to specific sites. To properly interpret the maps, the planning scheme must be referred to.

This material includes amendments relating to the Hemmant-Lytton, and Lower Oxley Creek North Neighbourhood Plans. These neighbourhood plans are yet to be included in City Plan 2014 as they are the subject of a separate planning scheme amendment process. The information has been included in anticipation of a neighbourhood plan for the area progressing and is subject to change.

Not adopted by Council.

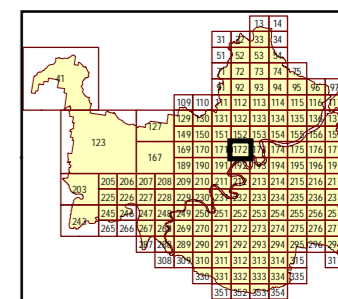
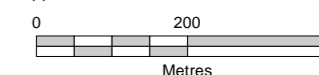
Based on Cadastral Data provided with the permission of the Department of Natural Resources and Mines.

While every care is taken to ensure the accuracy of this data, the Brisbane City Council and the copyright owners, in permitting the use of this data, make no representations or warranties about its accuracy, reliability, completeness or suitability for any particular purpose and disclaims all responsibility and all liability (including without limitation, liability in negligence) for all expenses, losses, damages (including indirect or consequential damage) and costs which you might incur as a result of the data being inaccurate or incomplete in any way and for any reason.

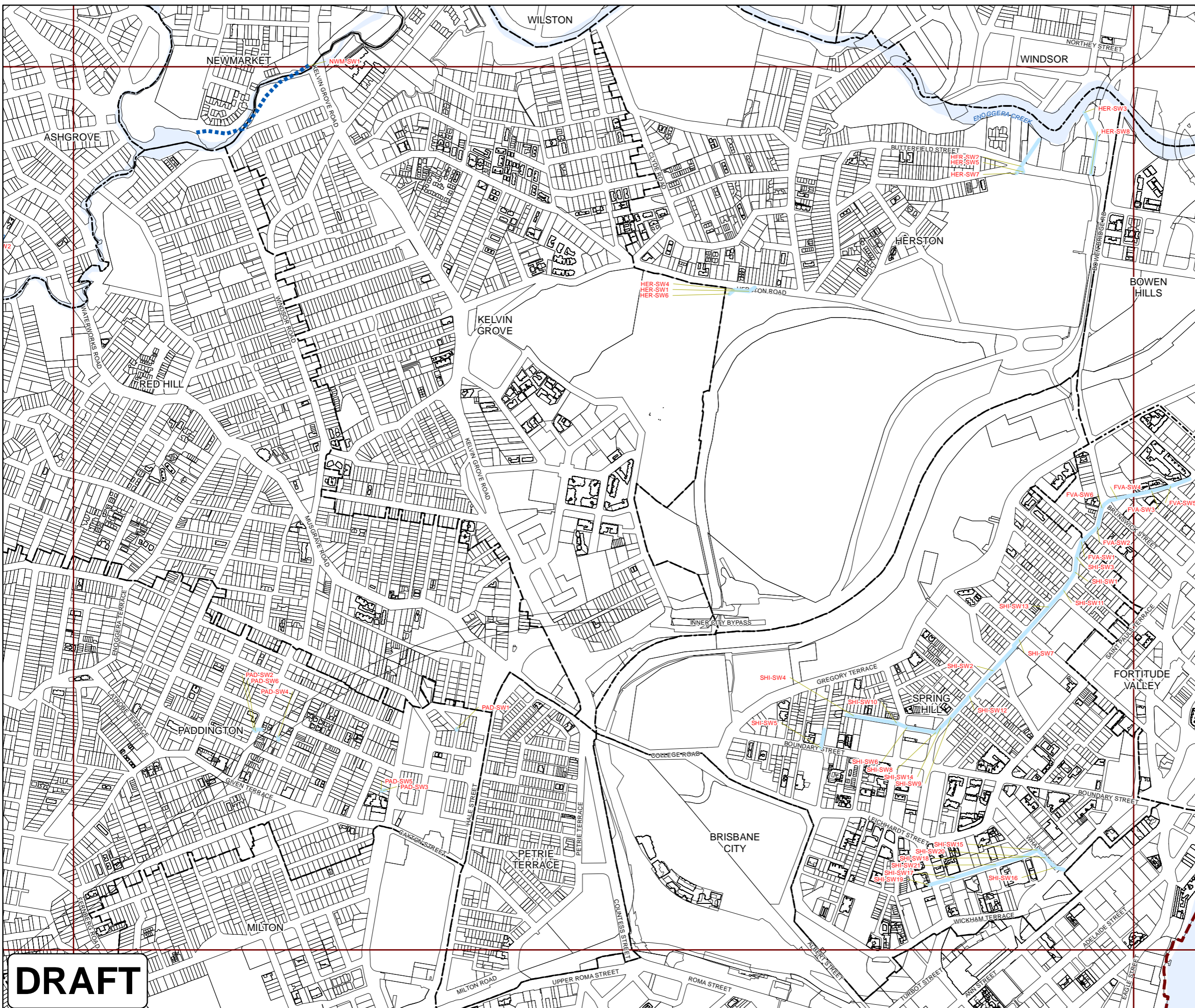
© The State of Queensland (Department of Natural Resources and Mines) (2016)  
© Brisbane City Council (2016)

Projection: Map Grid of Australia, Zone 56  
Horizontal Datum: Geocentric Datum of Australia 1994

Approximate Scale @ A3 1:10,000



OPM-12.1



**DRAFT**



Long Term Infrastructure Plans  
Other Plan Map

Stormwater Network

- Bioretention swale
- Natural channel
- Pipe - new
- Pipe - relief
- Culvert
- SQID
- Land acquisition
- Natural channel
- Rehabilitation
- Backflow prevention device

Boundaries

- Suburb boundaries
- Priority infrastructure area
- Property boundaries
- Individual network map boundaries
- Waterways

NOTES

This map is notional only and should not be used for interpreting City Plan provisions relating to specific sites. To properly interpret the maps, the planning scheme must be referred to.

This material includes amendments relating to the Hemmant-Lytton, and Lower Oxley Creek North Neighbourhood Plans. These neighbourhood plans are yet to be included in City Plan 2014 as they are the subject of a separate planning scheme amendment process. The information has been included in anticipation of a neighbourhood plan for the area progressing and is subject to change.

Not adopted by Council.

Based on Cadastral Data provided with the permission of the Department of Natural Resources and Mines.

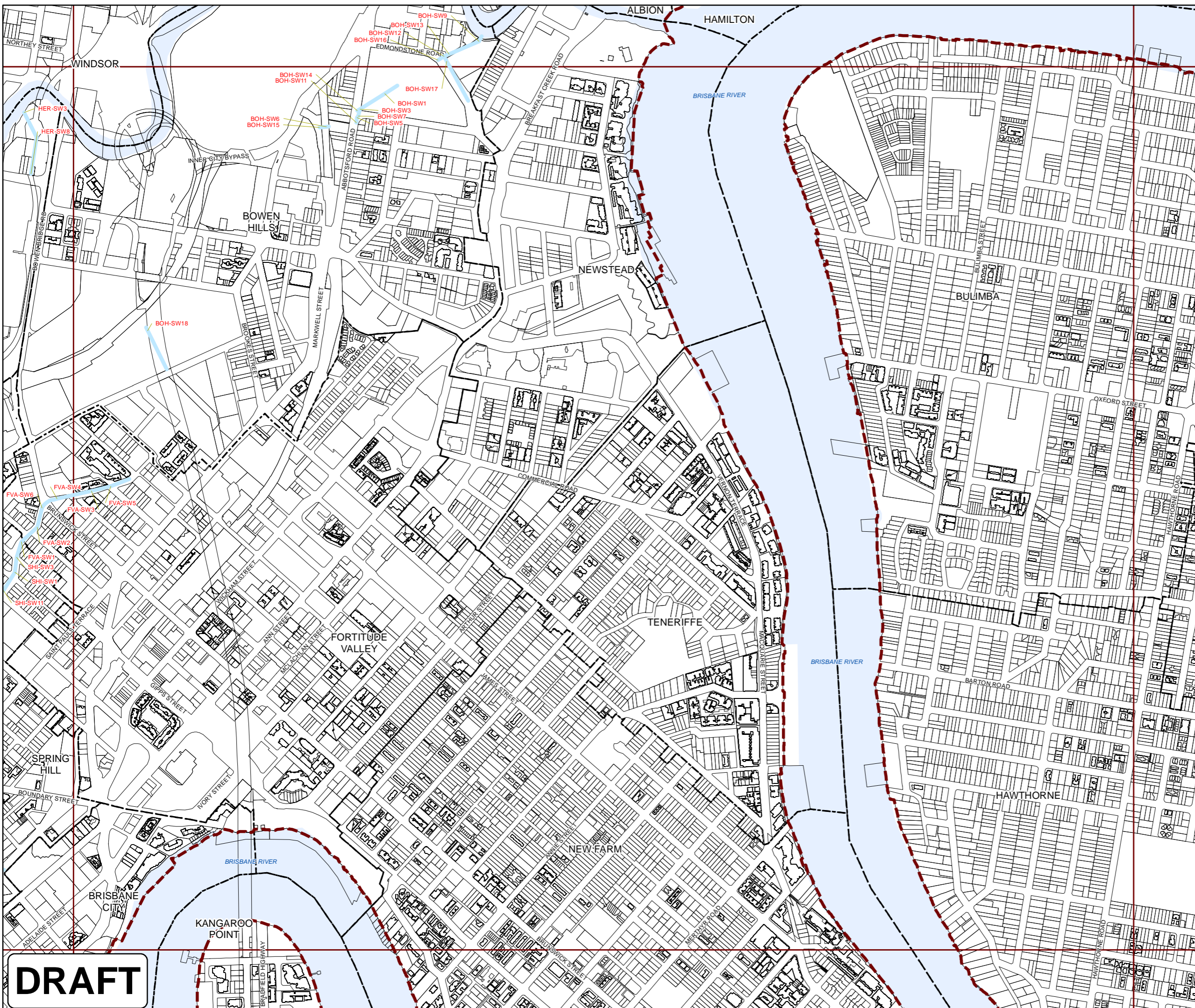
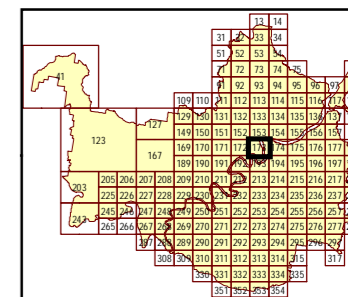
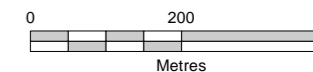
While every care is taken to ensure the accuracy of this data, the Brisbane City Council and the copyright owners, in permitting the use of this data, make no representations or warranties about its accuracy, reliability, completeness or suitability for any particular purpose and disclaims all responsibility and all liability (including without limitation, liability in negligence) for all expenses, losses, damages (including indirect or consequential damage) and costs which you may incur as a result of the data being inaccurate or incomplete in any way and for any reason.

© The State of Queensland (Department of Natural Resources and Mines) (2016)  
© Brisbane City Council (2016)



Projection: Map Grid of Australia, Zone 56  
Horizontal Datum: Geocentric Datum of Australia 1994

Approximate Scale @ A3 1:10,000



**DRAFT**



Long Term Infrastructure Plans  
Other Plan Map

Stormwater Network

- Bioretention swale
- Natural channel
- Pipe - new
- Pipe - relief
- Culvert
- SQID
- Land acquisition
- Natural channel
- Rehabilitation
- Backflow prevention device

Boundaries

- Suburb boundaries
- Priority infrastructure area
- Property boundaries
- Individual network map boundaries
- Waterways

NOTES

This map is notional only and should not be used for interpreting City Plan provisions relating to specific sites. To properly interpret the maps, the planning scheme must be referred to.

This material includes amendments relating to the Hemmant-Lytton, and Lower Oxley Creek North Neighbourhood Plans. These neighbourhood plans are yet to be included in City Plan 2014 as they are the subject of a separate planning scheme amendment process. The information has been included in anticipation of a neighbourhood plan for the area progressing and is subject to change.

Not adopted by Council.

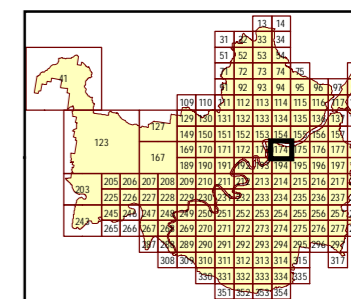
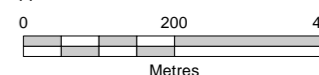
Based on Cadastral Data provided with the permission of the Department of Natural Resources and Mines.

While every care is taken to ensure the accuracy of this data, the Brisbane City Council and the copyright owners, in permitting the use of this data, make no representations or warranties about its accuracy, reliability, completeness or suitability for any particular purpose and disclaims all responsibility and all liability (including without limitation, liability in negligence) for all expenses, losses, damages (including indirect or consequential damage) and costs which you may incur as a result of the data being inaccurate or incomplete in any way and for any reason.

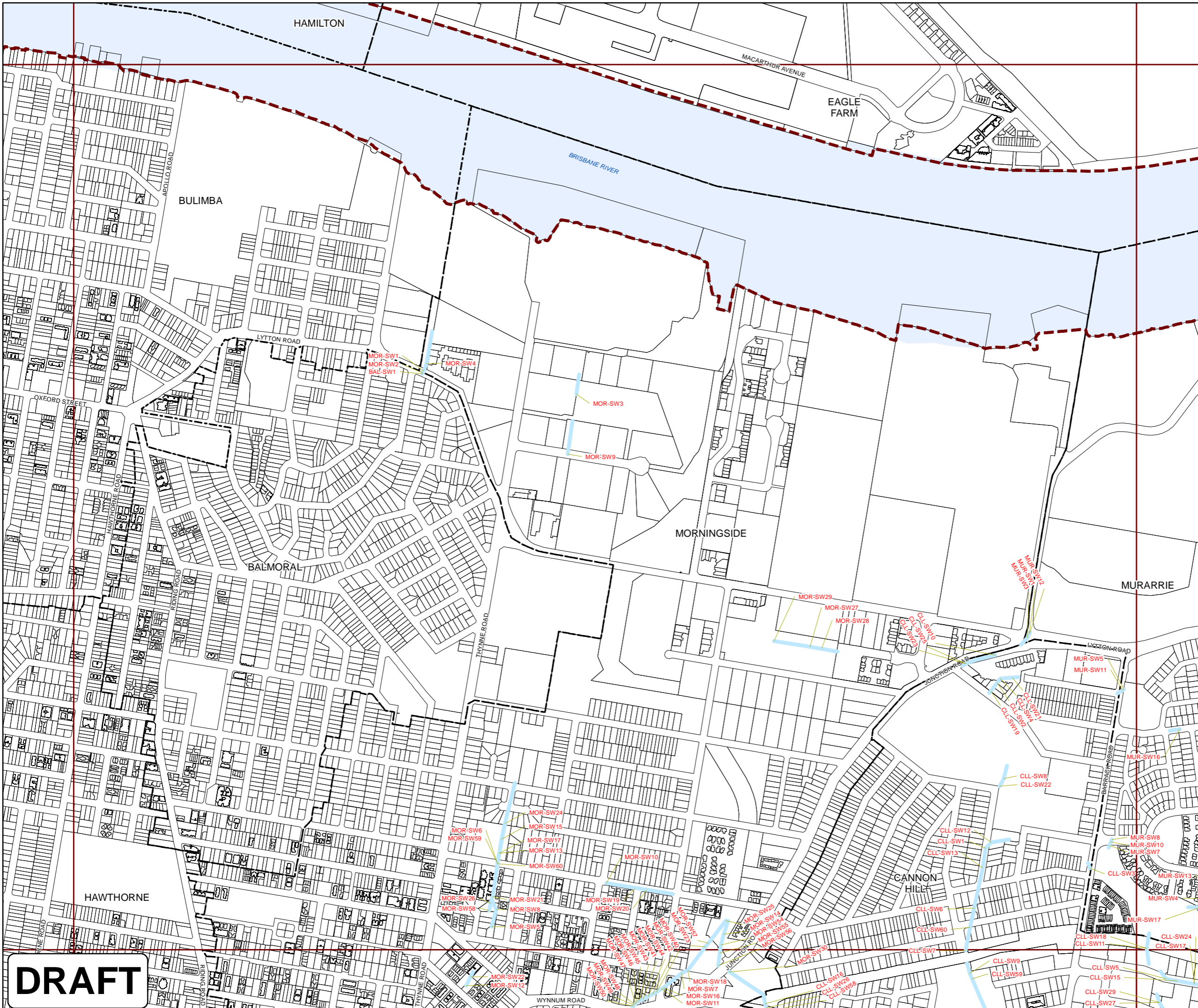
© The State of Queensland (Department of Natural Resources and Mines) (2016)  
© Brisbane City Council (2016)

Projection: Map Grid of Australia, Zone 56  
Horizontal Datum: Geocentric Datum of Australia 1994

Approximate Scale @ A3 1:10,000



OPM-12.1



**DRAFT**



Long Term Infrastructure Plans  
Other Plan Map

**Stormwater Network**

- Bioretention swale
- Natural channel
- Pipe - new
- Pipe - relief
- Culvert
- SQID
- Land acquisition
- Natural channel
- Rehabilitation
- Backflow prevention device

**Boundaries**

- Suburb boundaries
- Priority infrastructure area
- Property boundaries
- Individual network map boundaries
- Waterways

**NOTES**

This map is notional only and should not be used for interpreting City Plan provisions relating to specific sites. To properly interpret the maps, the planning scheme must be referred to.

This material includes amendments relating to the Hemmant-Lytton, and Lower Oxley Creek North Neighbourhood Plans. These neighbourhood plans are yet to be included in City Plan 2014 as they are the subject of a separate planning scheme amendment process. The information has been included in anticipation of a neighbourhood plan for the area progressing and is subject to change.

Not adopted by Council.

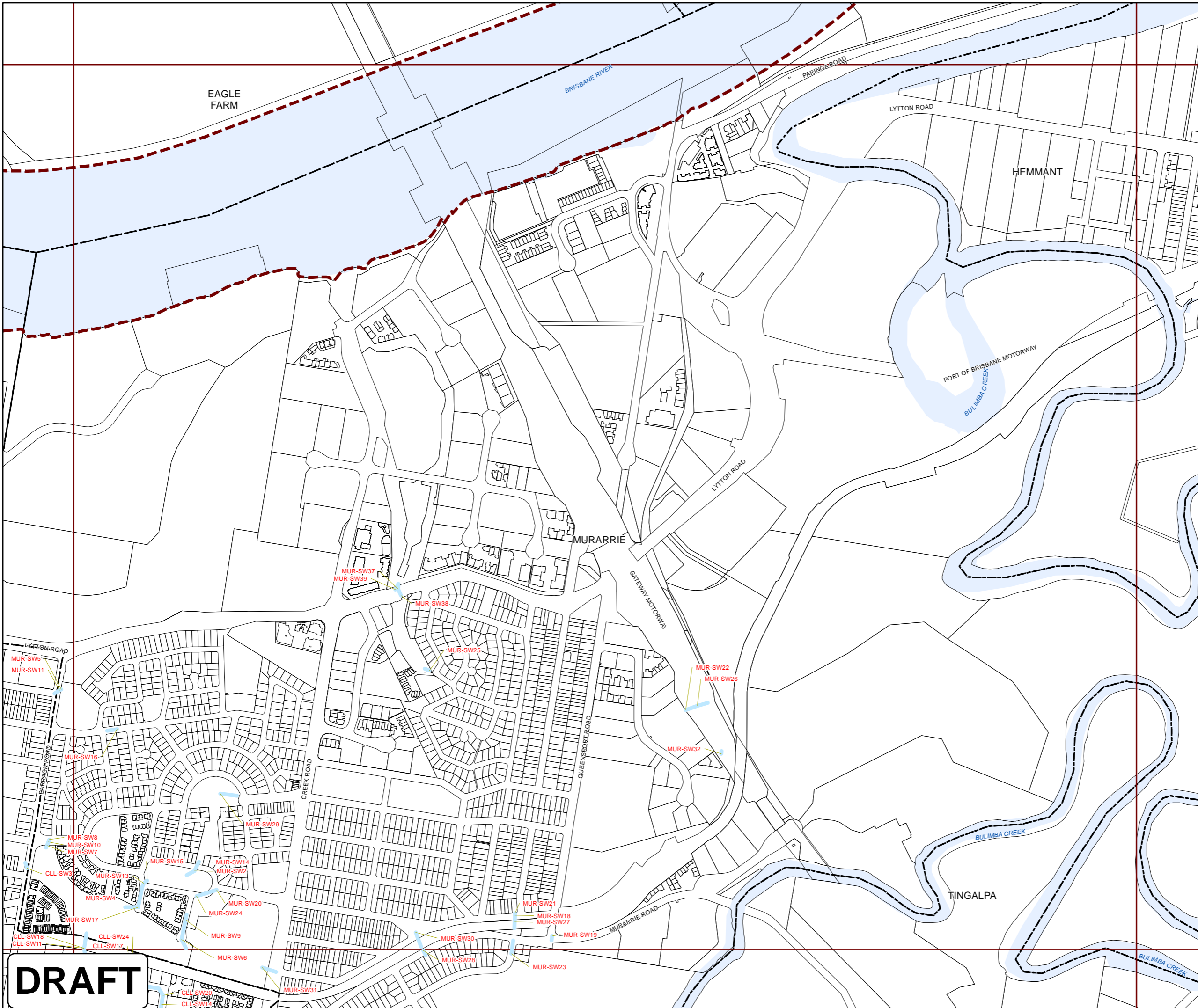
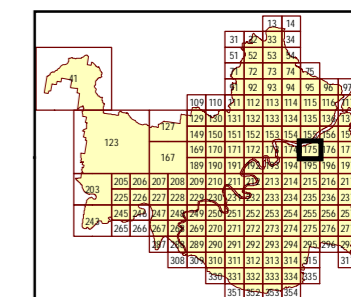
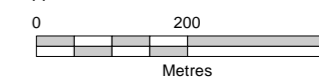
Based on Cadastral Data provided with the permission of the Department of Natural Resources and Mines.

While every care is taken to ensure the accuracy of this data, the Brisbane City Council and the copyright owners, in permitting the use of this data, make no representations or warranties about its accuracy, reliability, completeness or suitability for any particular purpose and disclaims all responsibility and all liability (including without limitation, liability in negligence) for all expenses, losses, damages (including indirect or consequential damage) and costs which you might incur as a result of the data being inaccurate or incomplete in any way and for any reason.

© The State of Queensland (Department of Natural Resources and Mines) (2016)  
© Brisbane City Council (2016)

Projection: Map Grid of Australia, Zone 56  
Horizontal Datum: Geocentric Datum of Australia 1994

Approximate Scale @ A3 1:10,000



**DRAFT**





Long Term Infrastructure Plans  
Other Plan Map

Stormwater Network

- Bioretention swale
- Natural channel
- Pipe - new
- Pipe - relief
- Culvert
- SQID
- Land acquisition
- Natural channel
- Rehabilitation
- Backflow prevention device

Boundaries

- Suburb boundaries
- Priority infrastructure area
- Property boundaries
- Individual network map boundaries
- Waterways

NOTES

This map is notional only and should not be used for interpreting City Plan provisions relating to specific sites. To properly interpret the maps, the planning scheme must be referred to.

This material includes amendments relating to the Hemmant-Lytton, and Lower Oxley Creek North Neighbourhood Plans. These neighbourhood plans are yet to be included in City Plan 2014 as they are the subject of a separate planning scheme amendment process. The information has been included in anticipation of a neighbourhood plan for the area progressing and is subject to change.

Not adopted by Council.

Based on Cadastral Data provided with the permission of the Department of Natural Resources and Mines.

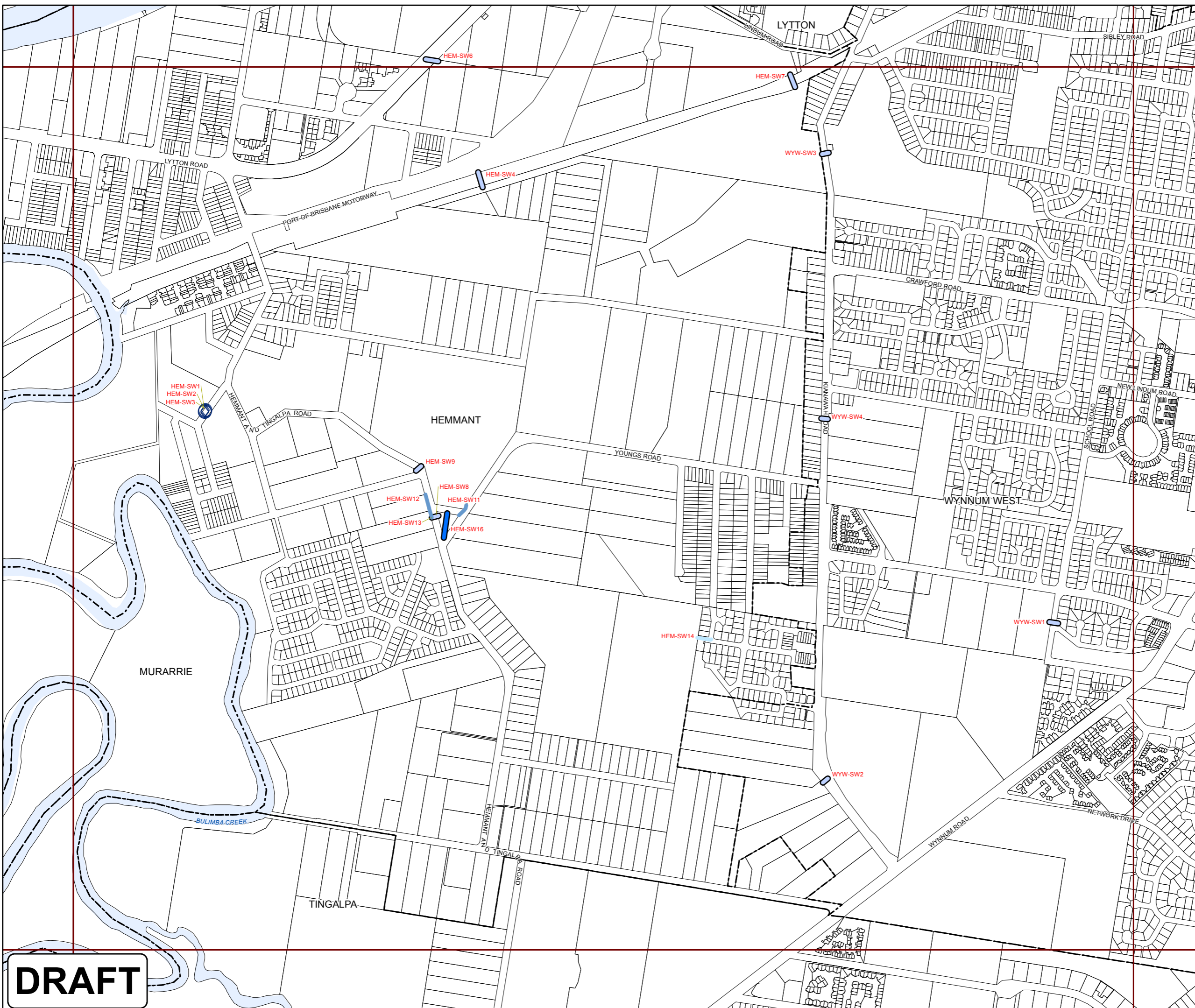
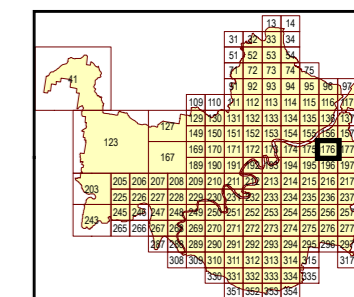
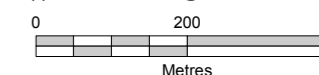
While every care is taken to ensure the accuracy of this data, the Brisbane City Council and the copyright owners, in permitting the use of this data, make no representations or warranties about its accuracy, reliability, completeness or suitability for any particular purpose and disclaims all responsibility and all liability (including without limitation, liability in negligence) for all expenses, losses, damages (including indirect or consequential damage) and costs which you might incur as a result of the data being inaccurate or incomplete in any way and for any reason.

© The State of Queensland (Department of Natural Resources and Mines) (2017)  
© Brisbane City Council (2017)



Projection: Map Grid of Australia, Zone 56  
Horizontal Datum: Geocentric Datum of Australia 1994

Approximate Scale @ A3 1:10,000



**DRAFT**



Long Term Infrastructure Plans  
Other Plan Map

**Stormwater Network**

- Bioretention swale
- Natural channel
- Pipe - new
- Pipe - relief
- Culvert
- SQID
- Land acquisition
- Natural channel
- Rehabilitation
- Backflow prevention device

**Boundaries**

- Suburb boundaries
- Priority infrastructure area
- Property boundaries
- Individual network map boundaries
- Waterways

**NOTES**

This map is notional only and should not be used for interpreting City Plan provisions relating to specific sites. To properly interpret the maps, the planning scheme must be referred to.

This material includes amendments relating to the Hemmant-Lytton, and Lower Oxley Creek North Neighbourhood Plans. These neighbourhood plans are yet to be included in City Plan 2014 as they are the subject of a separate planning scheme amendment process. The information has been included in anticipation of a neighbourhood plan for the area progressing and is subject to change.

Not adopted by Council.

Based on Cadastral Data provided with the permission of the Department of Natural Resources and Mines.

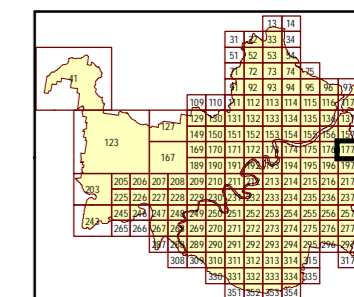
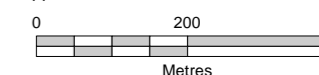
While every care is taken to ensure the accuracy of this data, the Brisbane City Council and the copyright owners, in permitting the use of this data, make no representations or warranties about its accuracy, reliability, completeness or suitability for any particular purpose and disclaims all responsibility and all liability (including without limitation, liability in negligence) for all expenses, losses, damages (including indirect or consequential damage) and costs which you might incur as a result of the data being inaccurate or incomplete in any way and for any reason.

© The State of Queensland (Department of Natural Resources and Mines) (2016)  
© Brisbane City Council (2016)

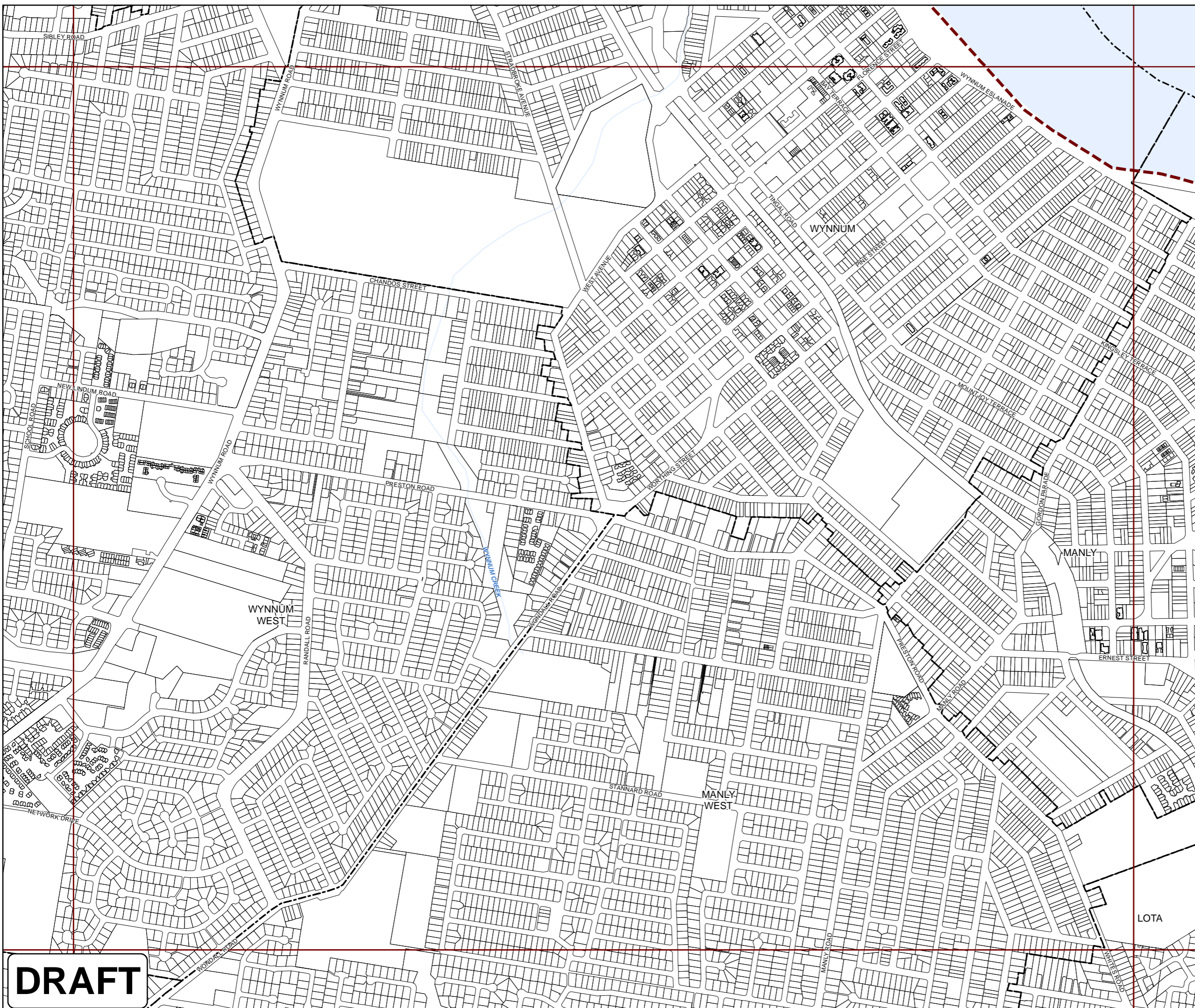


Projection: Map Grid of Australia, Zone 56  
Horizontal Datum: Geocentric Datum of Australia 1994

Approximate Scale @ A3 1:10,000



OPM-12.1













**DRAFT**








Long Term Infrastructure Plans  
Other Plan Map

**Stormwater Network**

-  Bioretention swale
-  Natural channel
-  Pipe - new
-  Pipe - relief
-  Culvert
-  SQID
-  Land acquisition
-  Natural channel
-  Rehabilitation
-  Backflow prevention device

**Boundaries**

-  Suburb boundaries
-  Priority infrastructure area
-  Property boundaries
-  Individual network map boundaries
-  Waterways

**NOTES**

This map is notional only and should not be used for interpreting City Plan provisions relating to specific sites. To properly interpret the maps, the planning scheme must be referred to.

This material includes amendments relating to the Hemmant-Lytton, and Lower Oxley Creek North Neighbourhood Plans. These neighbourhood plans are yet to be included in City Plan 2014 as they are the subject of a separate planning scheme amendment process. The information has been included in anticipation of a neighbourhood plan for the area progressing and is subject to change.

Not adopted by Council.

Based on Cadastral Data provided with the permission of the Department of Natural Resources and Mines.

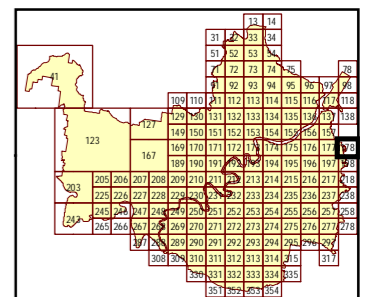
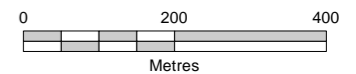
While every care is taken to ensure the accuracy of this data, the Brisbane City Council and the copyright owners, in permitting the use of this data, make no representations or warranties about its accuracy, reliability, completeness or suitability for any particular purpose and disclaims all responsibility and all liability (including without limitation, liability in negligence) for all expenses, losses, damages (including indirect or consequential damage) and costs which you might incur as a result of the data being inaccurate or incomplete in any way and for any reason.

© The State of Queensland (Department of Natural Resources and Mines) (2016)  
© Brisbane City Council (2016)

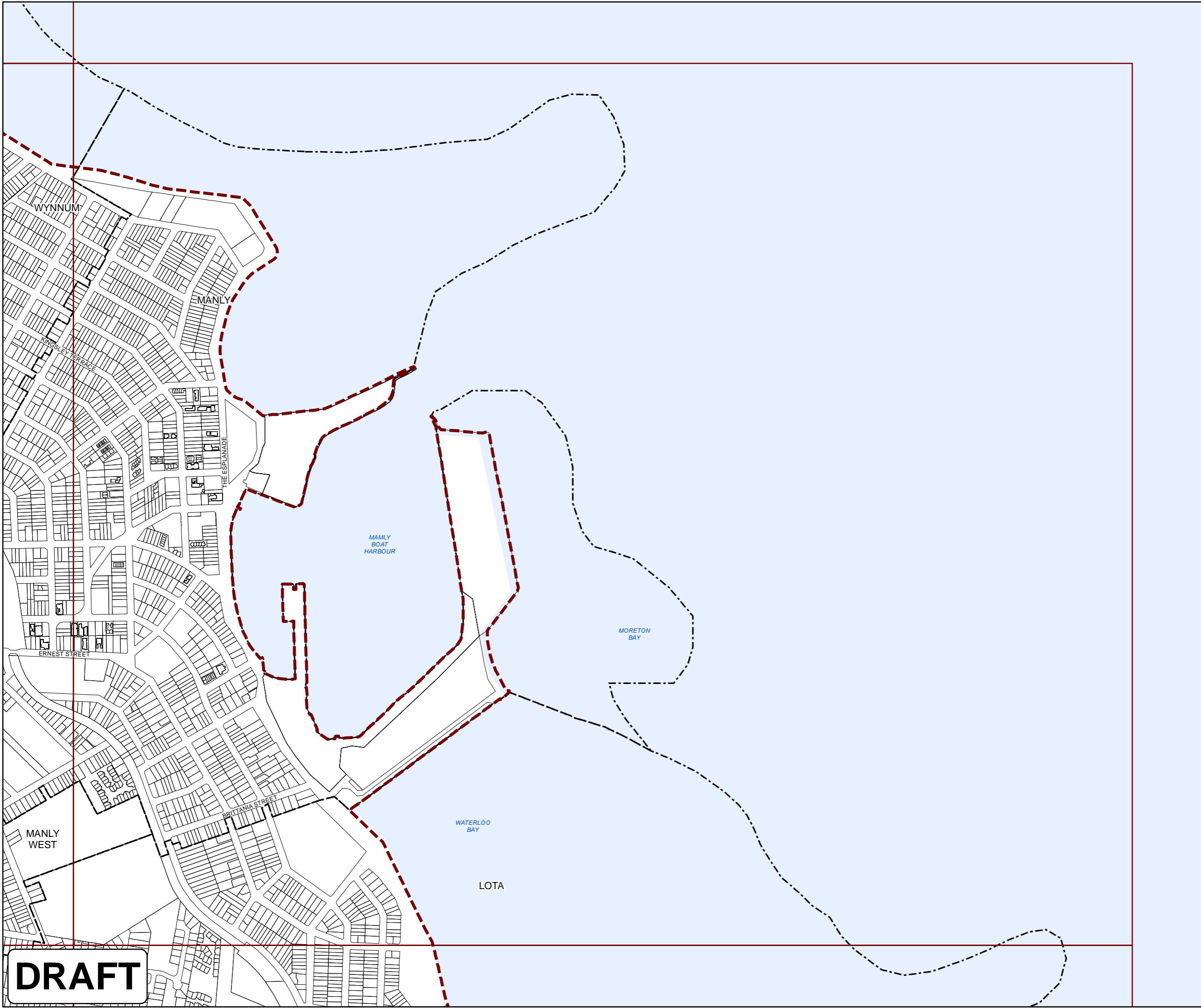


Projection: Map Grid of Australia, Zone 56  
Horizontal Datum: Geocentric Datum of Australia 1994

Approximate Scale @ A3 1:10,000



OPM-12.1













**DRAFT**








Long Term Infrastructure Plans  
Other Plan Map

**Stormwater Network**

-  Bioretention swale
-  Natural channel
-  Pipe - new
-  Pipe - relief
-  Culvert
-  SQID
-  Land acquisition
-  Natural channel
-  Rehabilitation
-  Backflow prevention device

**Boundaries**

-  Suburb boundaries
-  Priority infrastructure area
-  Property boundaries
-  Individual network map boundaries
-  Waterways

**NOTES**

This map is notional only and should not be used for interpreting City Plan provisions relating to specific sites. To properly interpret the maps, the planning scheme must be referred to.

This material includes amendments relating to the Hemmant-Lytton, and Lower Oxley Creek North Neighbourhood Plans. These neighbourhood plans are yet to be included in City Plan 2014 as they are the subject of a separate planning scheme amendment process. The information has been included in anticipation of a neighbourhood plan for the area progressing and is subject to change.

Not adopted by Council.

Based on Cadastral Data provided with the permission of the Department of Natural Resources and Mines.

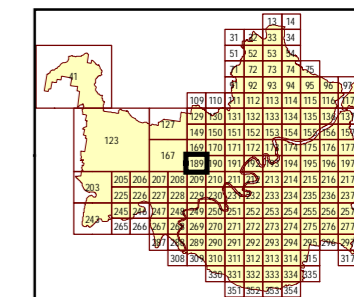
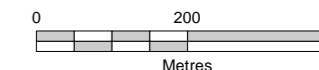
While every care is taken to ensure the accuracy of this data, the Brisbane City Council and the copyright owners, in permitting the use of this data, make no representations or warranties about its accuracy, reliability, completeness or suitability for any particular purpose and disclaims all responsibility and all liability (including without limitation, liability in negligence) for all expenses, losses, damages (including indirect or consequential damage) and costs which you might incur as a result of the data being inaccurate or incomplete in any way and for any reason.

© The State of Queensland (Department of Natural Resources and Mines) (2016)  
© Brisbane City Council (2016)

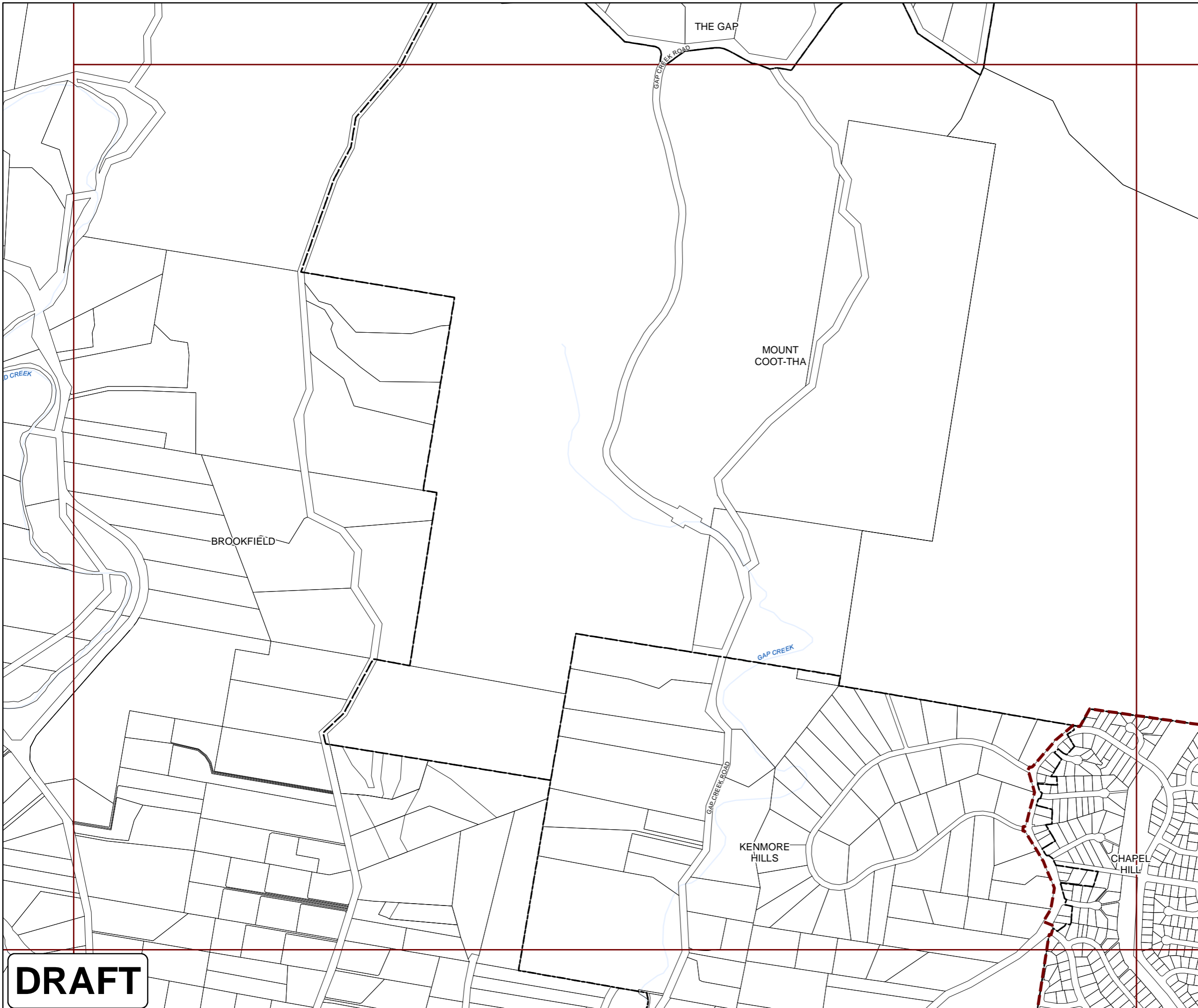


Projection: Map Grid of Australia, Zone 56  
Horizontal Datum: Geocentric Datum of Australia 1994

Approximate Scale @ A3 1:10,000



OPM-12.1












**DRAFT**








Long Term Infrastructure Plans  
Other Plan Map

**Stormwater Network**

-  Bioretention swale
-  Natural channel
-  Pipe - new
-  Pipe - relief
-  Culvert
-  SQUID
-  Land acquisition
-  Natural channel
-  Rehabilitation
-  Backflow prevention device

**Boundaries**

-  Suburb boundaries
-  Priority infrastructure area
-  Property boundaries
-  Individual network map boundaries
-  Waterways

**NOTES**  
This map is notional only and should not be used for interpreting City Plan provisions relating to specific sites. To properly interpret the maps, the planning scheme must be referred to.

This material includes amendments relating to the Hemmant-Lytton, and Lower Oxley Creek North Neighbourhood Plans. These neighbourhood plans are yet to be included in City Plan 2014 as they are the subject of a separate planning scheme amendment process. The information has been included in anticipation of a neighbourhood plan for the area progressing and is subject to change.

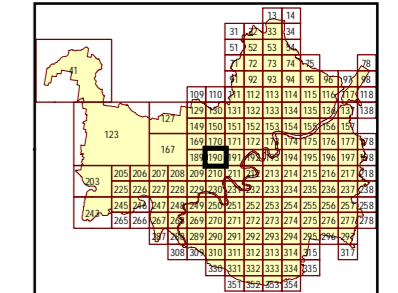
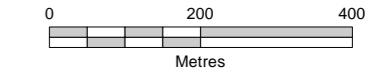
Not adopted by Council.  
Based on Cadastral Data provided with the permission of the Department of Natural Resources and Mines.

While every care is taken to ensure the accuracy of this data, the Brisbane City Council and the copyright owners, in permitting the use of this data, make no representations or warranties about its accuracy, reliability, completeness or suitability for any particular purpose and disclaims all responsibility and all liability (including without limitation, liability in negligence) for all expenses, losses, damages (including indirect or consequential damage) and costs which you might incur as a result of the data being inaccurate or incomplete in any way and for any reason.

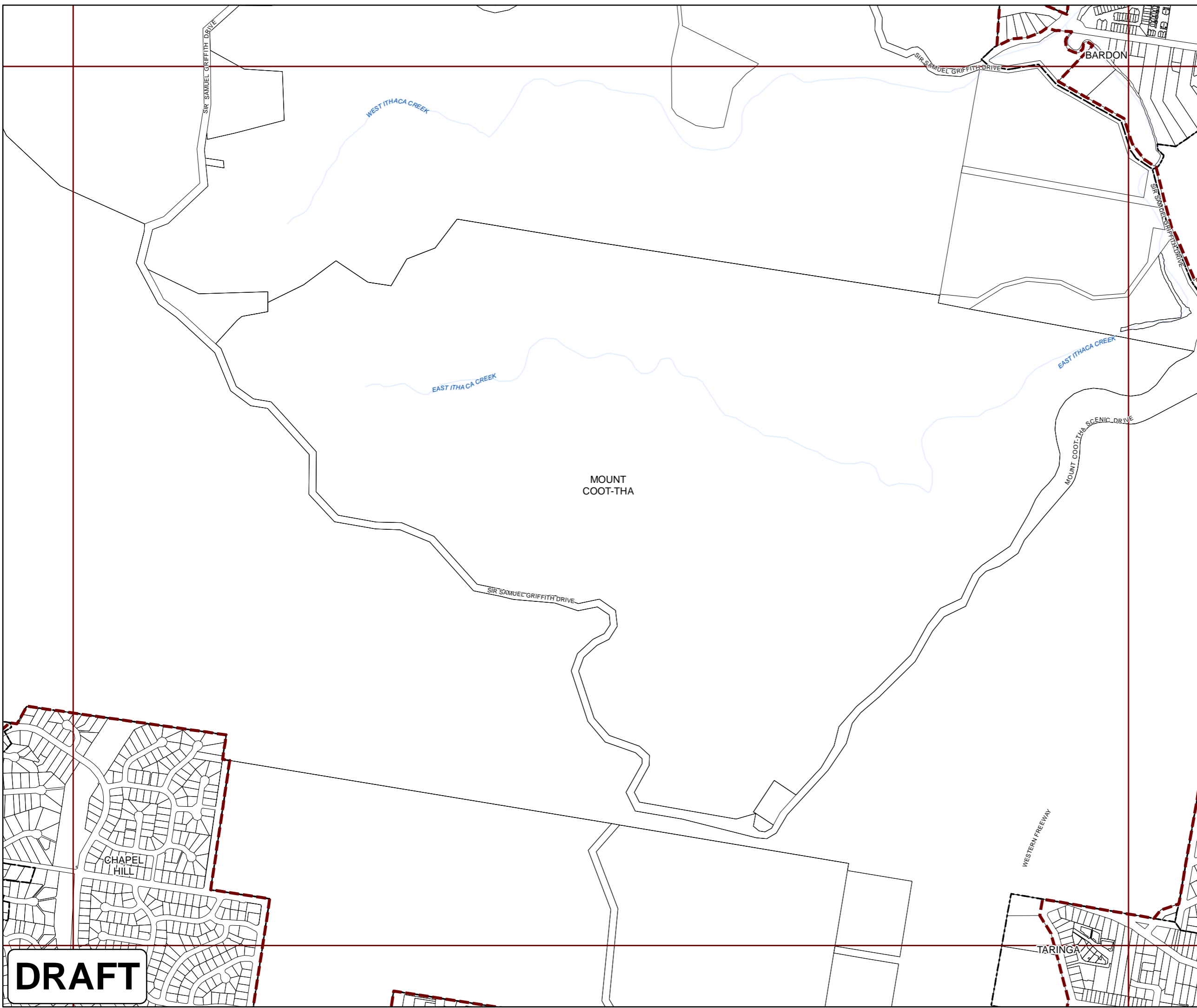
© The State of Queensland (Department of Natural Resources and Mines) (2016)  
© Brisbane City Council (2016)

Projection: Map Grid of Australia, Zone 56  
Horizontal Datum: Geocentric Datum of Australia 1994

Approximate Scale @ A3 1:10,000



OPM-12.1



**DRAFT**



Long Term Infrastructure Plans  
Other Plan Map

**Stormwater Network**

- Bioretention swale
- Natural channel
- Pipe - new
- Pipe - relief
- Culvert
- SQID
- Land acquisition
- Natural channel
- Rehabilitation
- Backflow prevention device

**Boundaries**

- Suburb boundaries
- Priority infrastructure area
- Property boundaries
- Individual network map boundaries
- Waterways

**NOTES**

This map is notational only and should not be used for interpreting City Plan provisions relating to specific sites. To properly interpret the maps, the planning scheme must be referred to.

This material includes amendments relating to the Hemmant-Lytton, and Lower Oxley Creek North Neighbourhood Plans. These neighbourhood plans are yet to be included in City Plan 2014 as they are the subject of a separate planning scheme amendment process. The information has been included in anticipation of a neighbourhood plan for the area progressing and is subject to change.

Not adopted by Council.

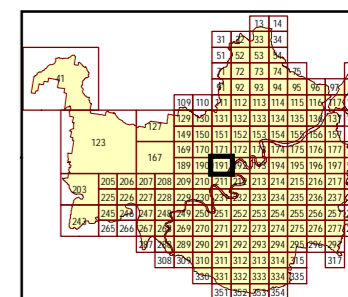
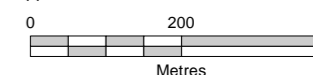
Based on Cadastral Data provided with the permission of the Department of Natural Resources and Mines.

While every care is taken to ensure the accuracy of this data, the Brisbane City Council and the copyright owners, in permitting the use of this data, make no representations or warranties about its accuracy, reliability, completeness or suitability for any particular purpose and disclaims all responsibility and all liability (including without limitation, liability in negligence) for all expenses, losses, damages (including indirect or consequential damage) and costs which you may incur as a result of the data being inaccurate or incomplete in any way and for any reason.

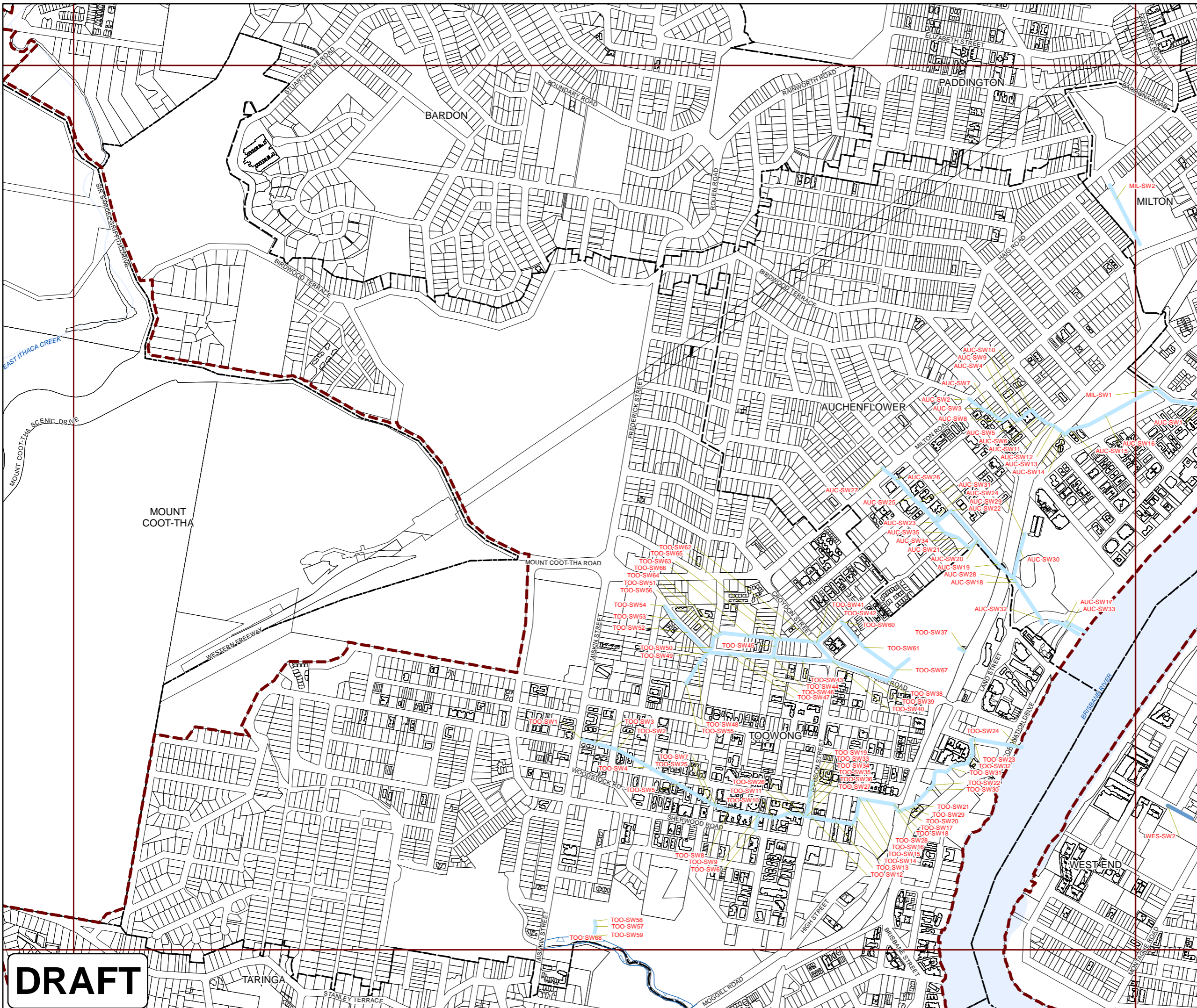
© The State of Queensland (Department of Natural Resources and Mines) (2016)  
© Brisbane City Council (2016)

Projection: Map Grid of Australia, Zone 56  
Horizontal Datum: Geocentric Datum of Australia 1994

Approximate Scale @ A3 1:10,000



OPM-12.1



**DRAFT**



Long Term Infrastructure Plans  
Other Plan Map

Stormwater Network

- Bioretention swale
- Natural channel
- Pipe - new
- Pipe - relief
- Culvert
- SQID
- Land acquisition
- Natural channel
- Rehabilitation
- Backflow prevention device

Boundaries

- Suburb boundaries
- Priority infrastructure area
- Property boundaries
- Individual network map boundaries
- Waterways

NOTES

This map is notional only and should not be used for interpreting City Plan provisions relating to specific sites. To properly interpret the maps, the planning scheme must be referred to.

This material includes amendments relating to the Hemmant-Lytton, and Lower Oxley Creek North Neighbourhood Plans. These neighbourhood plans are yet to be included in City Plan 2014 as they are the subject of a separate planning scheme amendment process. The information has been included in anticipation of a neighbourhood plan for the area progressing and is subject to change.

Not adopted by Council.

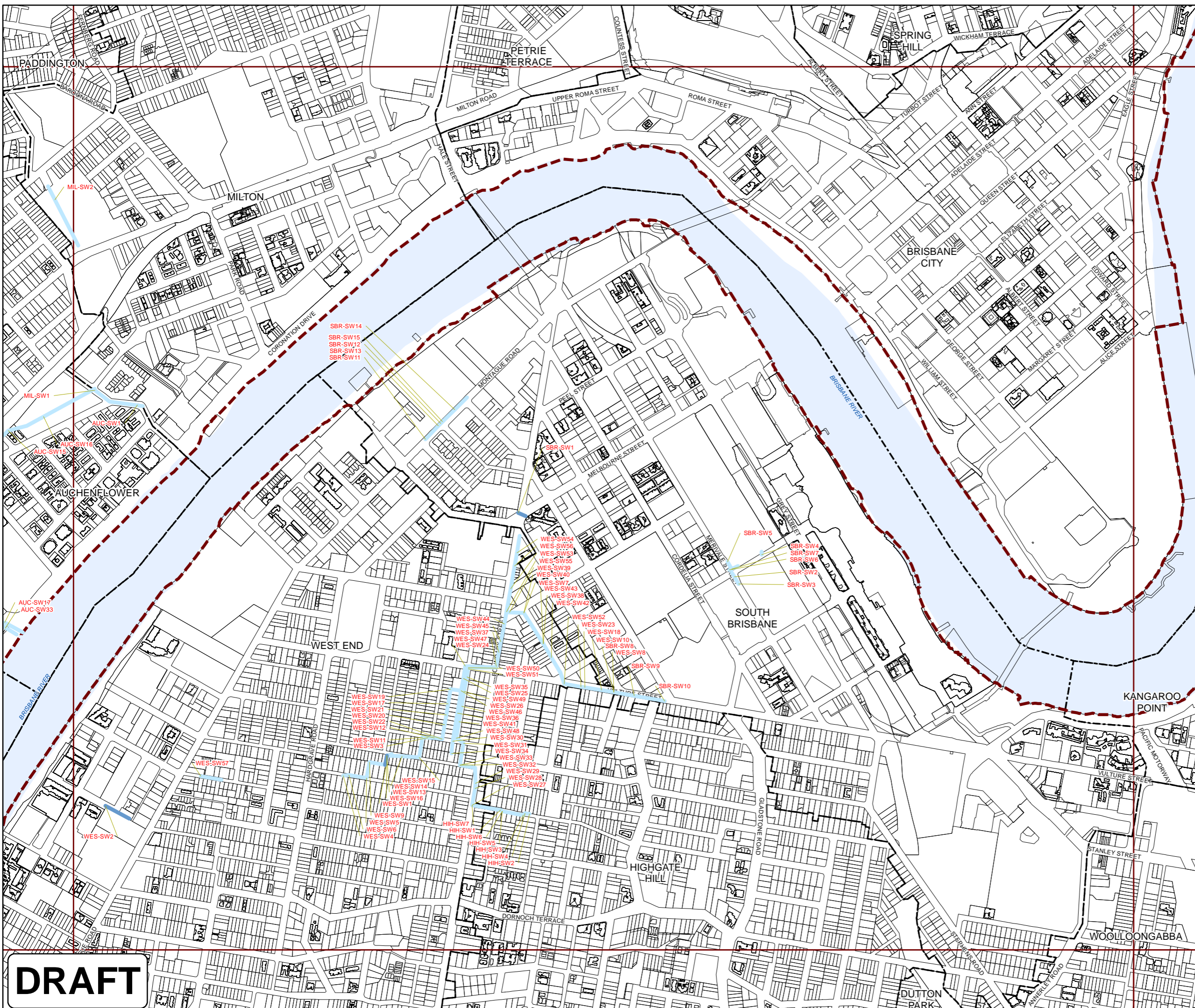
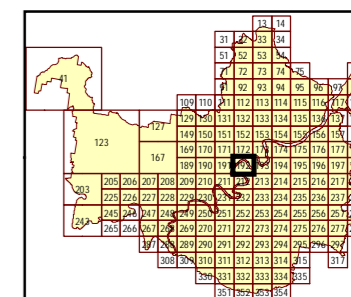
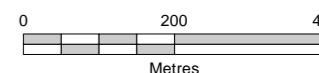
Based on Cadastral Data provided with the permission of the Department of Natural Resources and Mines.

While every care is taken to ensure the accuracy of this data, the Brisbane City Council and the copyright owners, in permitting the use of this data, make no representations or warranties about its accuracy, reliability, completeness or suitability for any particular purpose and disclaims all responsibility and all liability (including without limitation, liability in negligence) for all expenses, losses, damages (including indirect or consequential damage) and costs which you might incur as a result of the data being inaccurate or incomplete in any way and for any reason.

© The State of Queensland (Department of Natural Resources and Mines) (2016)  
© Brisbane City Council (2016)

Projection: Map Grid of Australia, Zone 56  
Horizontal Datum: Geocentric Datum of Australia 1994

Approximate Scale @ A3 1:10,000













**DRAFT**








Long Term Infrastructure Plans  
Other Plan Map

**Stormwater Network**

-  Bioretention swale
-  Natural channel
-  Pipe - new
-  Pipe - relief
-  Culvert
-  SQID
-  Land acquisition
-  Natural channel
-  Rehabilitation
-  Backflow prevention device

**Boundaries**

-  Suburb boundaries
-  Priority infrastructure area
-  Property boundaries
-  Individual network map boundaries
-  Waterways

**NOTES**

This map is notional only and should not be used for interpreting City Plan provisions relating to specific sites. To properly interpret the maps, the planning scheme must be referred to.

This material includes amendments relating to the Hemmant-Lytton, and Lower Oxley Creek North Neighbourhood Plans. These neighbourhood plans are yet to be included in City Plan 2014 as they are the subject of a separate planning scheme amendment process. The information has been included in anticipation of a neighbourhood plan for the area progressing and is subject to change.

Not adopted by Council.

Based on Cadastral Data provided with the permission of the Department of Natural Resources and Mines.

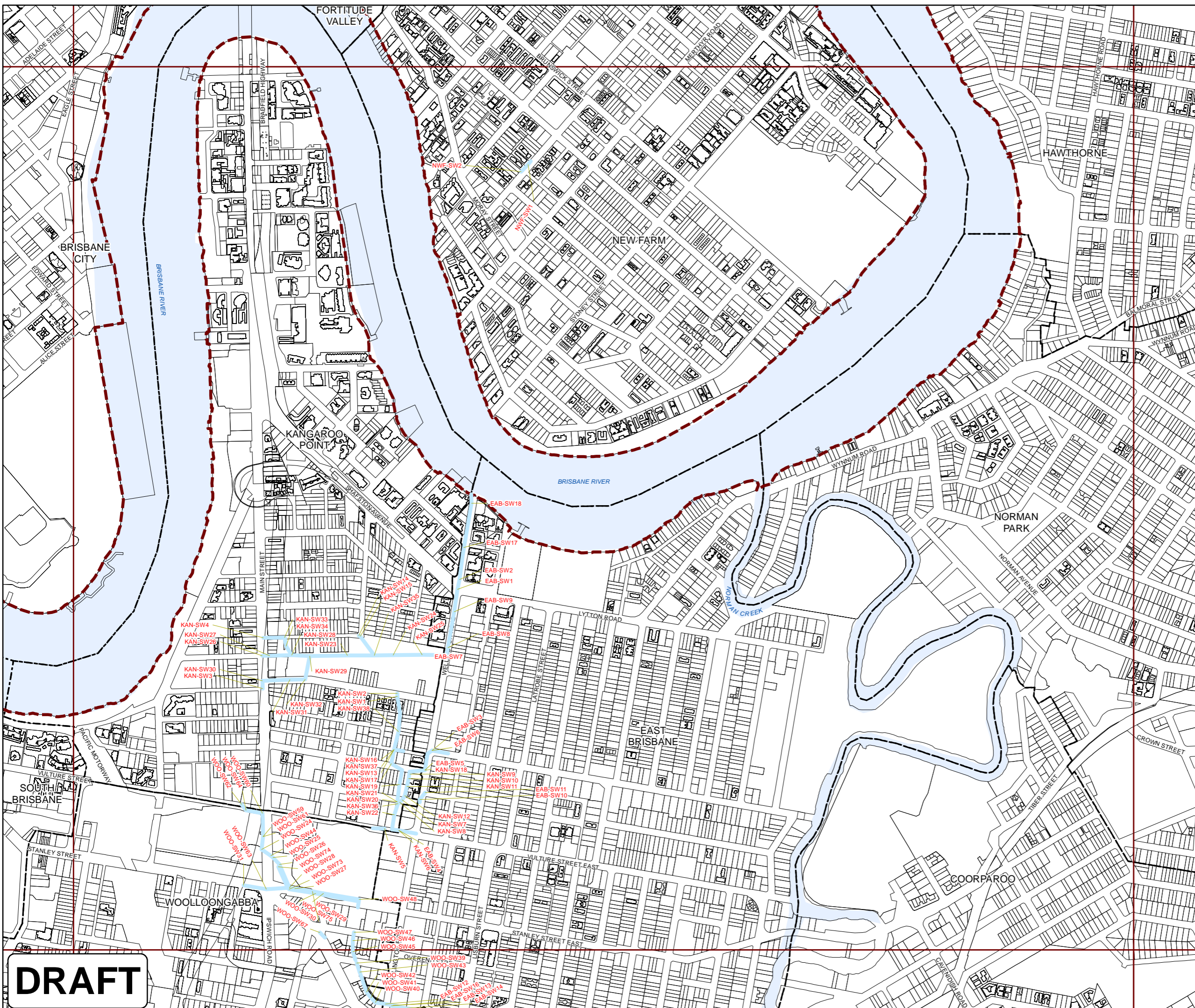
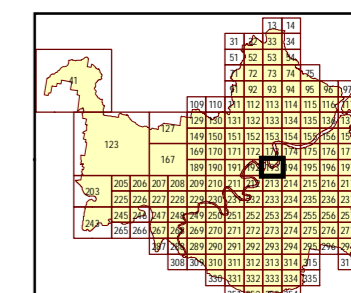
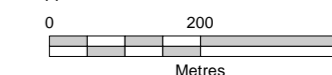
While every care is taken to ensure the accuracy of this data, the Brisbane City Council and the copyright owners, in permitting the use of this data, make no representations or warranties about its accuracy, reliability, completeness or suitability for any particular purpose and disclaims all responsibility and all liability (including without limitation, liability in negligence) for all expenses, losses, damages (including indirect or consequential damage) and costs which you might incur as a result of the data being inaccurate or incomplete in any way and for any reason.

© The State of Queensland (Department of Natural Resources and Mines) (2016)  
© Brisbane City Council (2016)



Projection: Map Grid of Australia, Zone 56  
Horizontal Datum: Geocentric Datum of Australia 1994

Approximate Scale @ A3 1:10,000



**DRAFT**





Long Term Infrastructure Plans  
Other Plan Map

Stormwater Network

- Bioretention swale
- Natural channel
- Pipe - new
- Pipe - relief
- Culvert
- SQID
- Land acquisition
- Natural channel
- Rehabilitation
- Backflow prevention device

Boundaries

- Suburb boundaries
- Priority infrastructure area
- Property boundaries
- Individual network map boundaries
- Waterways

NOTES

This map is notional only and should not be used for interpreting City Plan provisions relating to specific sites. To properly interpret the maps, the planning scheme must be referred to.

This material includes amendments relating to the Hemmant-Lytton, and Lower Oxley Creek North Neighbourhood Plans. These neighbourhood plans are yet to be included in City Plan 2014 as they are the subject of a separate planning scheme amendment process. The information has been included in anticipation of a neighbourhood plan for the area progressing and is subject to change.

Not adopted by Council.

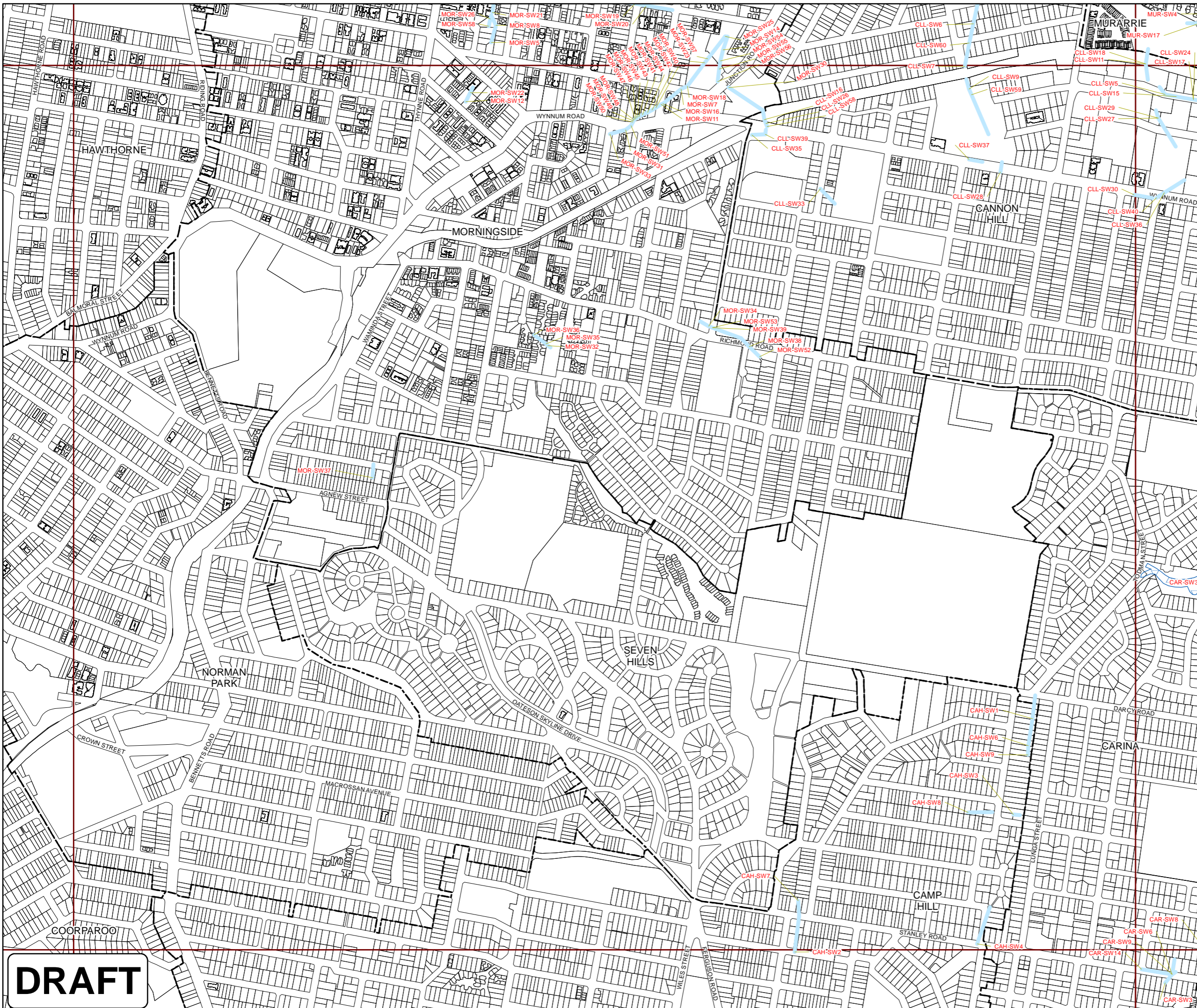
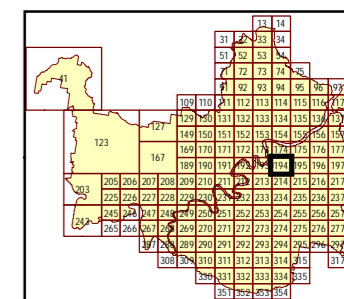
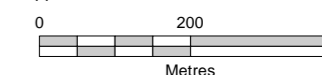
Based on Cadastral Data provided with the permission of the Department of Natural Resources and Mines.

While every care is taken to ensure the accuracy of this data, the Brisbane City Council and the copyright owners, in permitting the use of this data, make no representations or warranties about its accuracy, reliability, completeness or suitability for any particular purpose and disclaims all responsibility and all liability (including without limitation, liability in negligence) for all expenses, losses, damages (including indirect or consequential damage) and costs which you might incur as a result of the data being inaccurate or incomplete in any way and for any reason.

© The State of Queensland (Department of Natural Resources and Mines) (2016)  
© Brisbane City Council (2016)

Projection: Map Grid of Australia, Zone 56  
Horizontal Datum: Geocentric Datum of Australia 1994

Approximate Scale @ A3 1:10,000



**DRAFT**



Long Term Infrastructure Plans  
Other Plan Map

**Stormwater Network**

- Bioretention swale
- Natural channel
- Pipe - new
- Pipe - relief
- Culvert
- SQID
- Land acquisition
- Natural channel
- Rehabilitation
- Backflow prevention device

**Boundaries**

- Suburb boundaries
- Priority infrastructure area
- Property boundaries
- Individual network map boundaries
- Waterways

**NOTES**

This map is notional only and should not be used for interpreting City Plan provisions relating to specific sites. To properly interpret the maps, the planning scheme must be referred to.

This material includes amendments relating to the Hemmant-Lytton, and Lower Oxley Creek North Neighbourhood Plans. These neighbourhood plans are yet to be included in City Plan 2014 as they are the subject of a separate planning scheme amendment process. The information has been included in anticipation of a neighbourhood plan for the area progressing and is subject to change.

Not adopted by Council.

Based on Cadastral Data provided with the permission of the Department of Natural Resources and Mines.

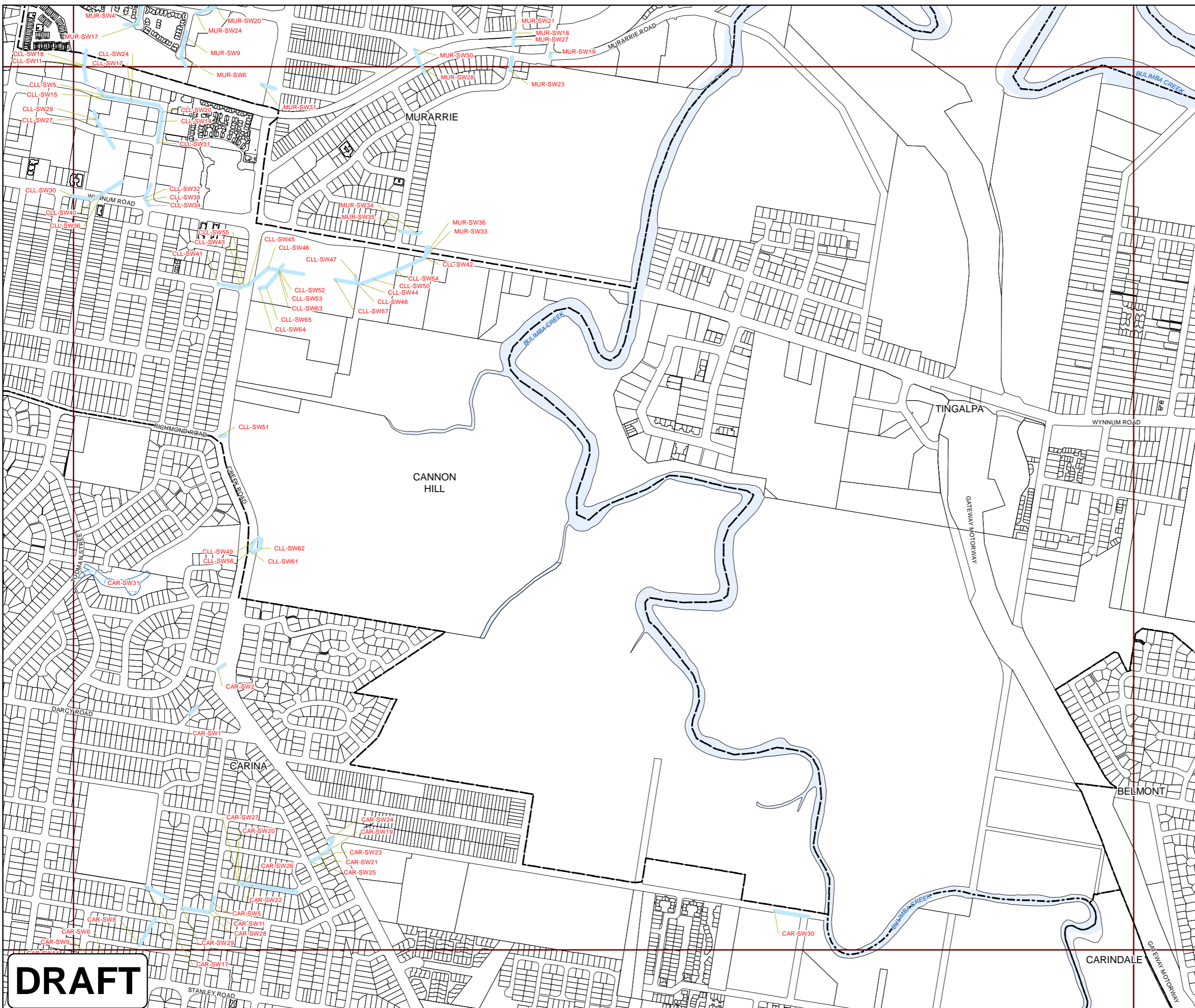
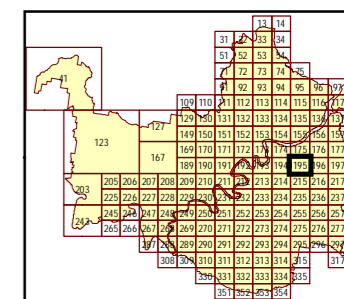
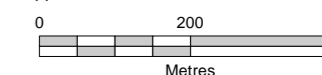
While every care is taken to ensure the accuracy of this data, the Brisbane City Council and the copyright owners, in permitting the use of this data, make no representations or warranties about its accuracy, reliability, completeness or suitability for any particular purpose and disclaims all responsibility and all liability (including without limitation, liability in negligence) for all expenses, losses, damages (including indirect or consequential damage) and costs which you might incur as a result of the data being inaccurate or incomplete in any way and for any reason.

© The State of Queensland (Department of Natural Resources and Mines) (2016)  
© Brisbane City Council (2016)



Projection: Map Grid of Australia, Zone 56  
Horizontal Datum: Geocentric Datum of Australia 1994

Approximate Scale @ A3 1:10,000








**DRAFT**








Long Term Infrastructure Plans  
Other Plan Map

**Stormwater Network**

-  Bioretention swale
-  Natural channel
-  Pipe - new
-  Pipe - relief
-  Culvert
-  SQID
-  Land acquisition
-  Natural channel
-  Rehabilitation
-  Backflow prevention device

**Boundaries**

-  Suburb boundaries
-  Priority infrastructure area
-  Property boundaries
-  Individual network map boundaries
-  Waterways

**NOTES**

This map is notional only and should not be used for interpreting City Plan provisions relating to specific sites. To properly interpret the maps, the planning scheme must be referred to.

This material includes amendments relating to the Hemmant-Lytton, and Lower Oxley Creek North Neighbourhood Plans. These neighbourhood plans are yet to be included in City Plan 2014 as they are the subject of a separate planning scheme amendment process. The information has been included in anticipation of a neighbourhood plan for the area progressing and is subject to change.

Not adopted by Council.

Based on Cadastral Data provided with the permission of the Department of Natural Resources and Mines.

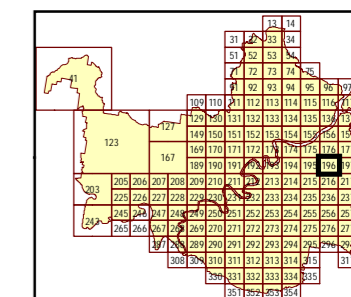
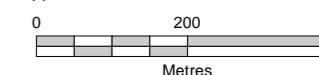
While every care is taken to ensure the accuracy of this data, the Brisbane City Council and the copyright owners, in permitting the use of this data, make no representations or warranties about its accuracy, reliability, completeness or suitability for any particular purpose and disclaims all responsibility and all liability (including without limitation, liability in negligence) for all expenses, losses, damages (including indirect or consequential damage) and costs which you might incur as a result of the data being inaccurate or incomplete in any way and for any reason.

© The State of Queensland (Department of Natural Resources and Mines) (2016)  
© Brisbane City Council (2016)

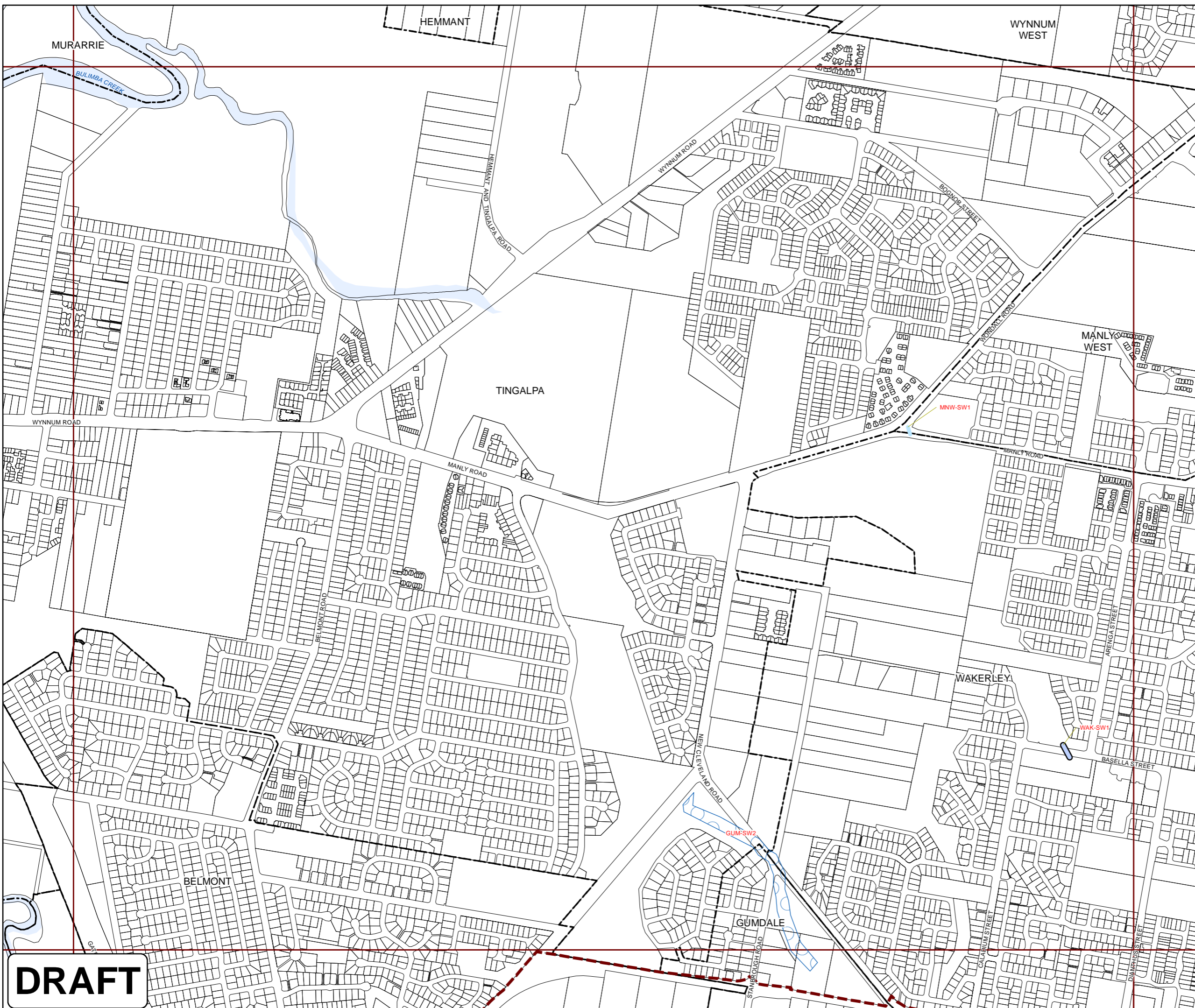


Projection: Map Grid of Australia, Zone 56  
Horizontal Datum: Geocentric Datum of Australia 1994

Approximate Scale @ A3 1:10,000



OPM-12.1







**DRAFT**








Long Term Infrastructure Plans  
Other Plan Map

**Stormwater Network**

-  Bioretention swale
-  Natural channel
-  Pipe - new
-  Pipe - relief
-  Culvert
-  SQID
-  Land acquisition
-  Natural channel
-  Rehabilitation
-  Backflow prevention device

**Boundaries**

-  Suburb boundaries
-  Priority infrastructure area
-  Property boundaries
-  Individual network map boundaries
-  Waterways

**NOTES**

This map is notional only and should not be used for interpreting City Plan provisions relating to specific sites. To properly interpret the maps, the planning scheme must be referred to.

This material includes amendments relating to the Hemmant-Lytton, and Lower Oxley Creek North Neighbourhood Plans. These neighbourhood plans are yet to be included in City Plan 2014 as they are the subject of a separate planning scheme amendment process. The information has been included in anticipation of a neighbourhood plan for the area progressing and is subject to change.

Not adopted by Council.

Based on Cadastral Data provided with the permission of the Department of Natural Resources and Mines.

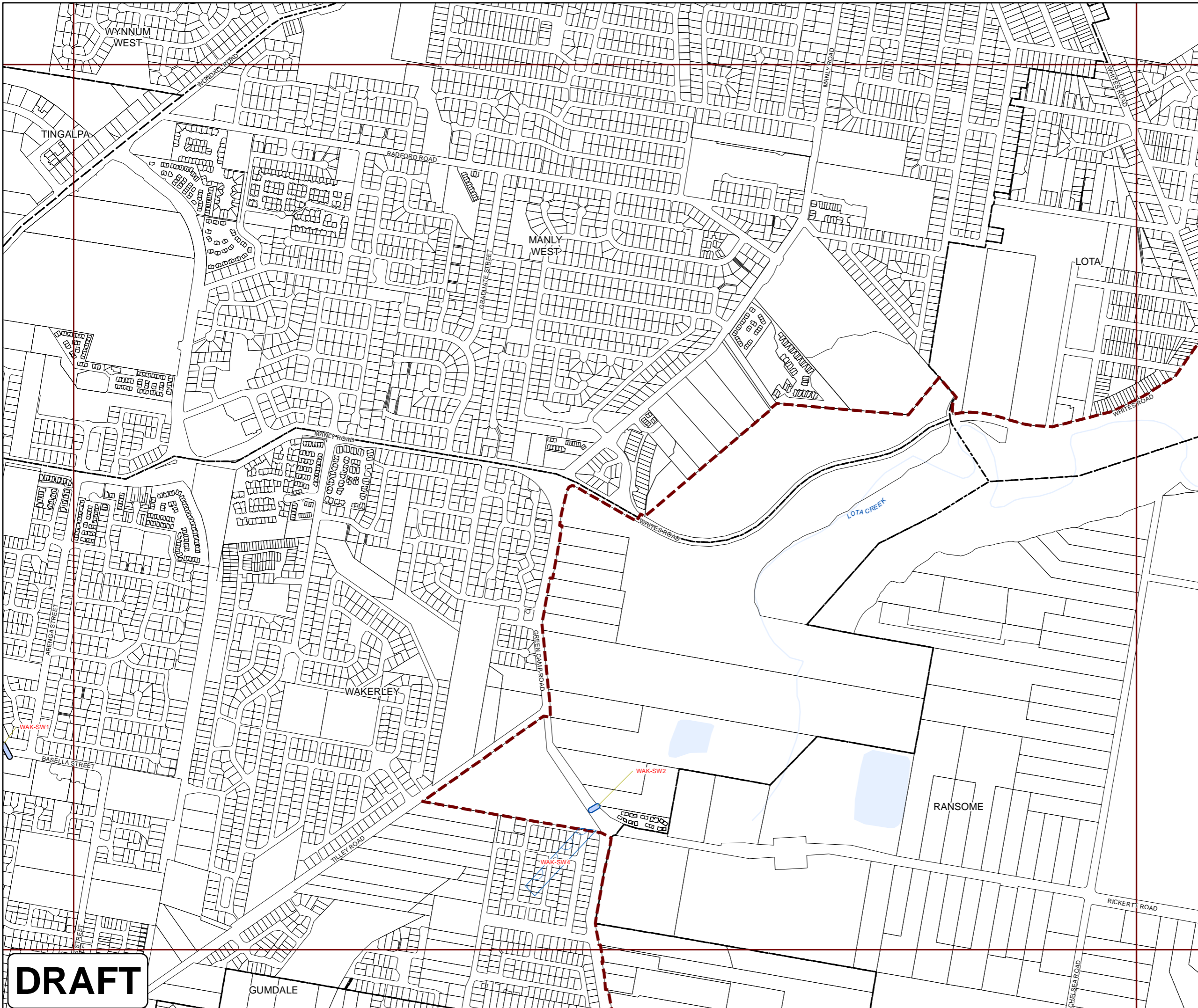
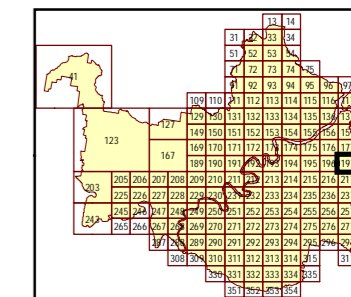
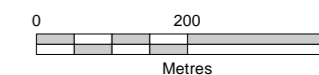
While every care is taken to ensure the accuracy of this data, the Brisbane City Council and the copyright owners, in permitting the use of this data, make no representations or warranties about its accuracy, reliability, completeness or suitability for any particular purpose and disclaims all responsibility and all liability (including without limitation, liability in negligence) for all expenses, losses, damages (including indirect or consequential damage) and costs which you might incur as a result of the data being inaccurate or incomplete in any way and for any reason.

© The State of Queensland (Department of Natural Resources and Mines) (2016)  
© Brisbane City Council (2016)



Projection: Map Grid of Australia, Zone 56  
Horizontal Datum: Geocentric Datum of Australia 1994

Approximate Scale @ A3 1:10,000












**DRAFT**








Long Term Infrastructure Plans  
Other Plan Map

**Stormwater Network**

-  Bioretention swale
-  Natural channel
-  Pipe - new
-  Pipe - relief
-  Culvert
-  SQUID
-  Land acquisition
-  Natural channel
-  Rehabilitation
-  Backflow prevention device

**Boundaries**

-  Suburb boundaries
-  Priority infrastructure area
-  Property boundaries
-  Individual network map boundaries
-  Waterways

**NOTES**  
This map is notional only and should not be used for interpreting City Plan provisions relating to specific sites. To properly interpret the maps, the planning scheme must be referred to.

This material includes amendments relating to the Hemmant-Lytton, and Lower Oxley Creek North Neighbourhood Plans. These neighbourhood plans are yet to be included in City Plan 2014 as they are the subject of a separate planning scheme amendment process. The information has been included in anticipation of a neighbourhood plan for the area progressing and is subject to change.

Not adopted by Council.  
Based on Cadastral Data provided with the permission of the Department of Natural Resources and Mines.

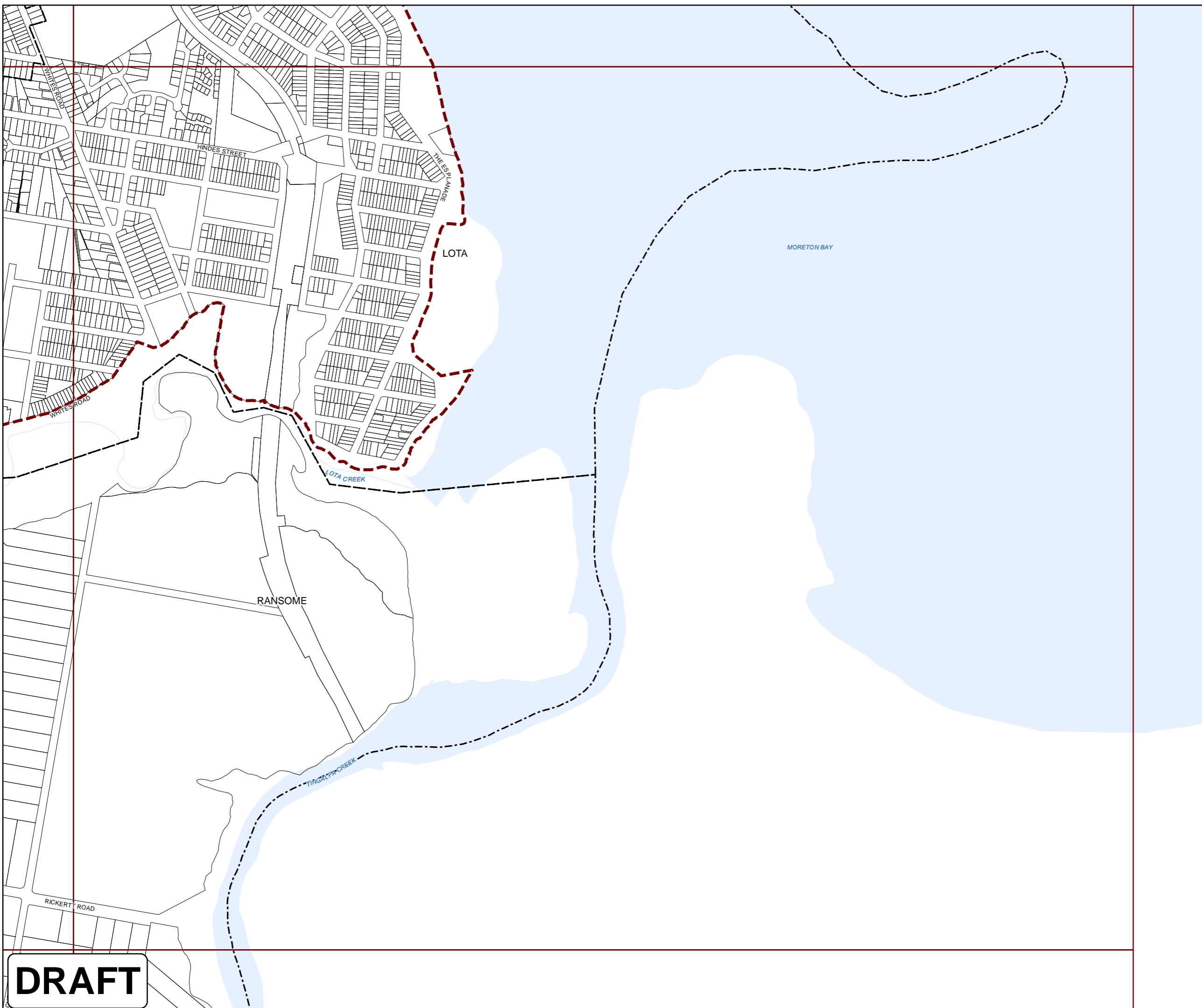
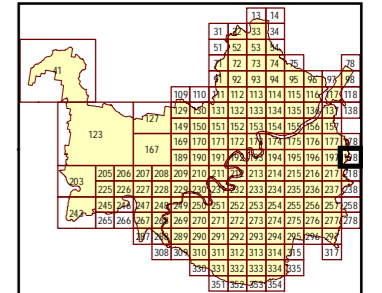
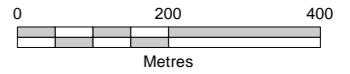
While every care is taken to ensure the accuracy of this data, the Brisbane City Council and the copyright owners, in permitting the use of this data, make no representations or warranties about its accuracy, reliability, completeness or suitability for any particular purpose and disclaims all responsibility and all liability (including without limitation, liability in negligence) for all expenses, losses, damages (including indirect or consequential damage) and costs which you might incur as a result of the data being inaccurate or incomplete in any way and for any reason.

© The State of Queensland (Department of Natural Resources and Mines) (2016)  
© Brisbane City Council (2016)



Projection: Map Grid of Australia, Zone 56  
Horizontal Datum: Geocentric Datum of Australia 1994

Approximate Scale @ A3 1:10,000













**DRAFT**








Long Term Infrastructure Plans  
Other Plan Map

**Stormwater Network**

-  Bioretention swale
-  Natural channel
-  Pipe - new
-  Pipe - relief
-  Culvert
-  SQID
-  Land acquisition
-  Natural channel
-  Rehabilitation
-  Backflow prevention device

**Boundaries**

-  Suburb boundaries
-  Priority infrastructure area
-  Property boundaries
-  Individual network map boundaries
-  Waterways

**NOTES**

This map is notional only and should not be used for interpreting City Plan provisions relating to specific sites. To properly interpret the maps, the planning scheme must be referred to.

This material includes amendments relating to the Hemmant-Lytton, and Lower Oxley Creek North Neighbourhood Plans. These neighbourhood plans are yet to be included in City Plan 2014 as they are the subject of a separate planning scheme amendment process. The information has been included in anticipation of a neighbourhood plan for the area progressing and is subject to change.

Not adopted by Council.

Based on Cadastral Data provided with the permission of the Department of Natural Resources and Mines.

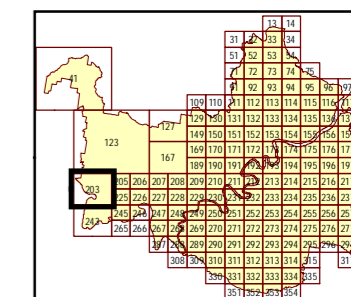
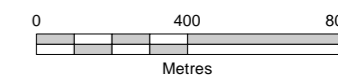
While every care is taken to ensure the accuracy of this data, the Brisbane City Council and the copyright owners, in permitting the use of this data, make no representations or warranties about its accuracy, reliability, completeness or suitability for any particular purpose and disclaims all responsibility and all liability (including without limitation, liability in negligence) for all expenses, losses, damages (including indirect or consequential damage) and costs which you might incur as a result of the data being inaccurate or incomplete in any way and for any reason.

© The State of Queensland (Department of Natural Resources and Mines) (2016)  
© Brisbane City Council (2016)

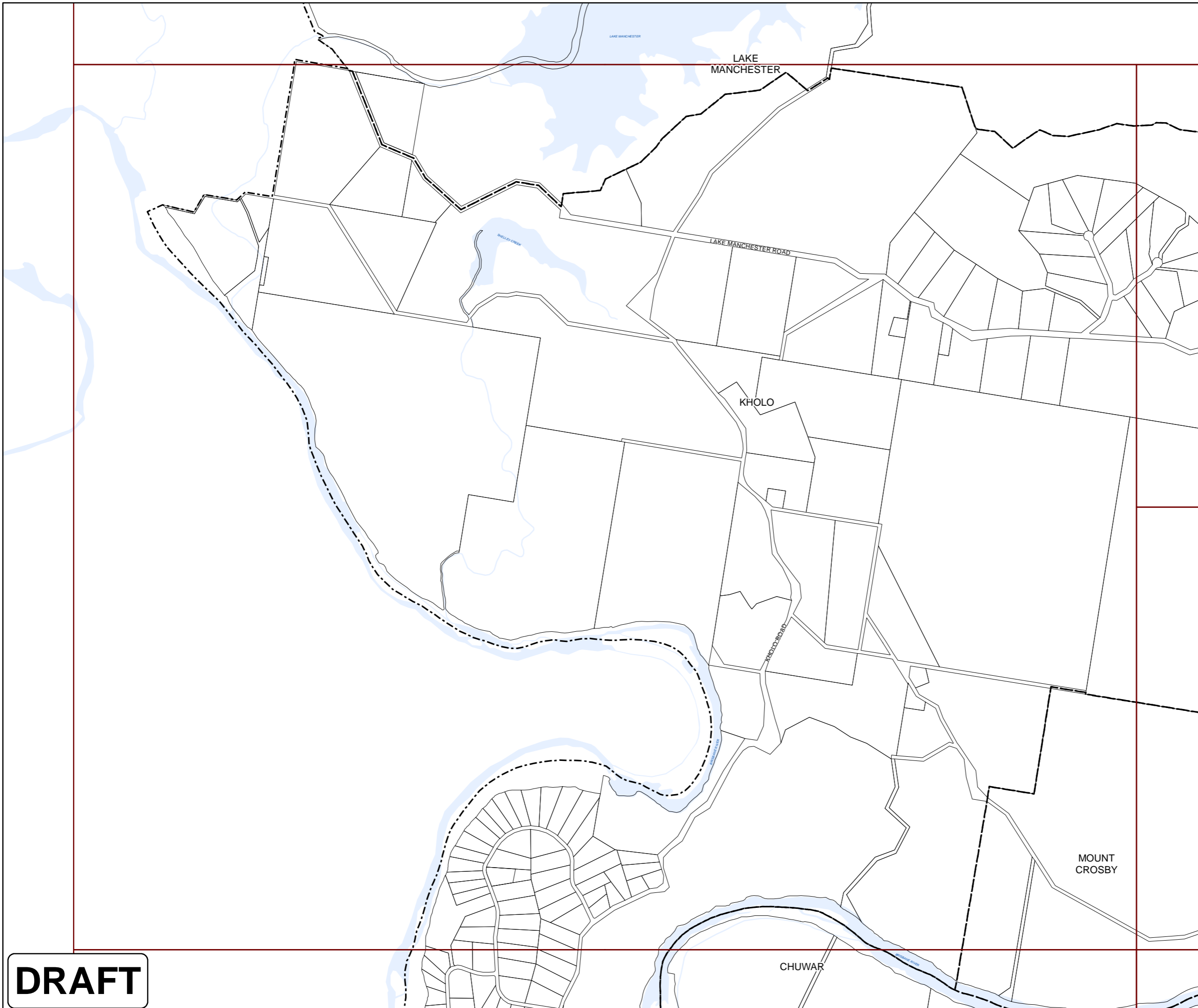


Projection: Map Grid of Australia, Zone 56  
Horizontal Datum: Geocentric Datum of Australia 1994

Approximate Scale @ A3 1:20,000



OPM-12.1



**DRAFT**



Long Term Infrastructure Plans  
Other Plan Map

**Stormwater Network**

- Bioretention swale
- Natural channel
- Pipe - new
- Pipe - relief
- Culvert
- SQID
- Land acquisition
- Natural channel
- Rehabilitation
- Backflow prevention device

**Boundaries**

- Suburb boundaries
- Priority infrastructure area
- Property boundaries
- Individual network map boundaries
- Waterways

**NOTES**

This map is notional only and should not be used for interpreting City Plan provisions relating to specific sites. To properly interpret the maps, the planning scheme must be referred to.

This material includes amendments relating to the Hemmant-Lytton, and Lower Oxley Creek North Neighbourhood Plans. These neighbourhood plans are yet to be included in City Plan 2014 as they are the subject of a separate planning scheme amendment process. The information has been included in anticipation of a neighbourhood plan for the area progressing and is subject to change.

Not adopted by Council.

Based on Cadastral Data provided with the permission of the Department of Natural Resources and Mines.

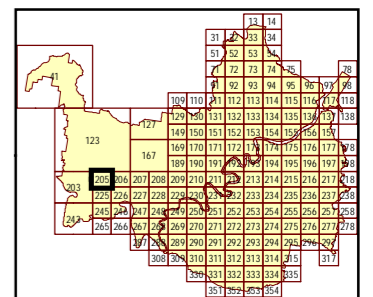
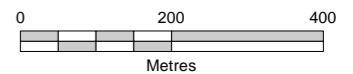
While every care is taken to ensure the accuracy of this data, the Brisbane City Council and the copyright owners, in permitting the use of this data, make no representations or warranties about its accuracy, reliability, completeness or suitability for any particular purpose and disclaims all responsibility and all liability (including without limitation, liability in negligence) for all expenses, losses, damages (including indirect or consequential damage) and costs which you might incur as a result of the data being inaccurate or incomplete in any way and for any reason.

© The State of Queensland (Department of Natural Resources and Mines) (2016)  
© Brisbane City Council (2016)

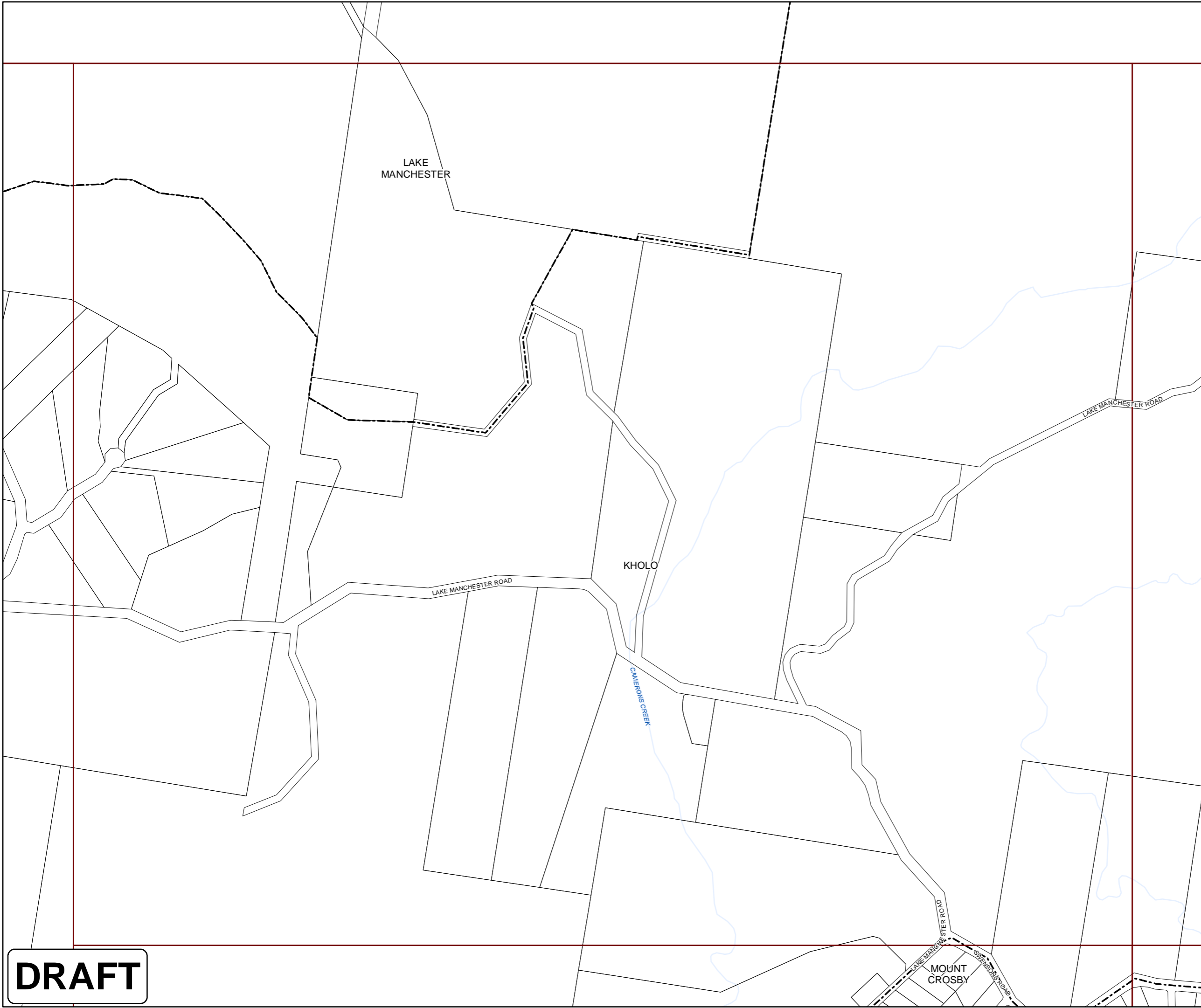


Projection: Map Grid of Australia, Zone 56  
Horizontal Datum: Geocentric Datum of Australia 1994

Approximate Scale @ A3 1:10,000



OPM-12.1



**DRAFT**



Long Term Infrastructure Plans  
Other Plan Map

**Stormwater Network**

- Bioretention swale
- Natural channel
- Pipe - new
- Pipe - relief
- Culvert
- SQID
- Land acquisition
- Natural channel
- Rehabilitation
- Backflow prevention device

**Boundaries**

- Suburb boundaries
- Priority infrastructure area
- Property boundaries
- Individual network map boundaries
- Waterways

**NOTES**

This map is notional only and should not be used for interpreting City Plan provisions relating to specific sites. To properly interpret the maps, the planning scheme must be referred to.

This material includes amendments relating to the Hemmant-Lytton, and Lower Oxley Creek North Neighbourhood Plans. These neighbourhood plans are yet to be included in City Plan 2014 as they are the subject of a separate planning scheme amendment process. The information has been included in anticipation of a neighbourhood plan for the area progressing and is subject to change.

Not adopted by Council.

Based on Cadastral Data provided with the permission of the Department of Natural Resources and Mines.

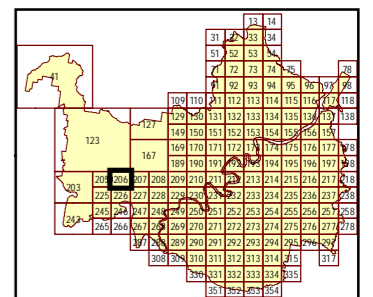
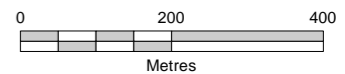
While every care is taken to ensure the accuracy of this data, the Brisbane City Council and the copyright owners, in permitting the use of this data, make no representations or warranties about its accuracy, reliability, completeness or suitability for any particular purpose and disclaims all responsibility and all liability (including without limitation, liability in negligence) for all expenses, losses, damages (including indirect or consequential damage) and costs which you might incur as a result of the data being inaccurate or incomplete in any way and for any reason.

© The State of Queensland (Department of Natural Resources and Mines) (2016)  
© Brisbane City Council (2016)

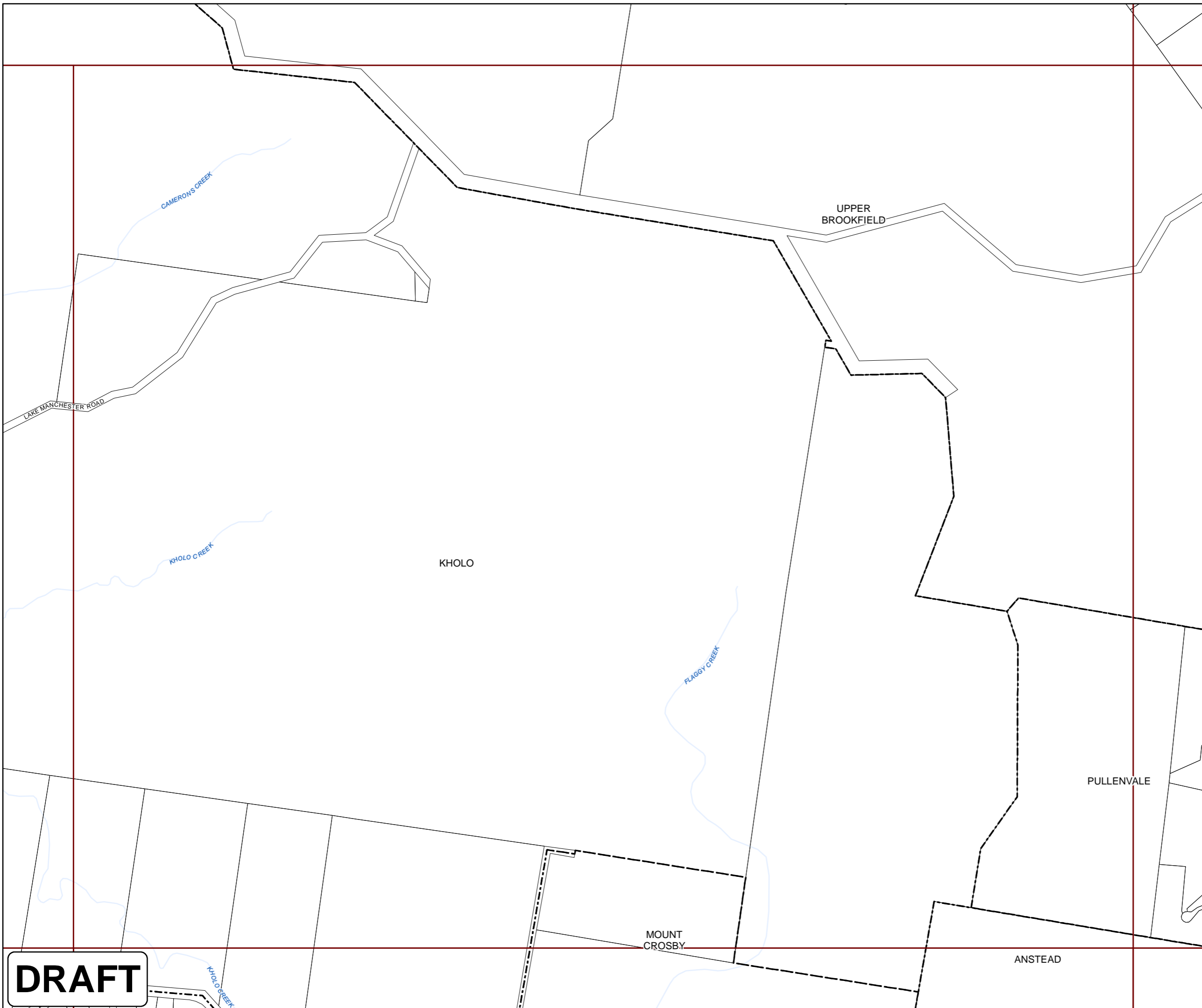


Projection: Map Grid of Australia, Zone 56  
Horizontal Datum: Geocentric Datum of Australia 1994

Approximate Scale @ A3 1:10,000



OPM-12.1













**DRAFT**










Long Term Infrastructure Plans  
Other Plan Map

**Stormwater Network**

-  Bioretention swale
-  Natural channel
-  Pipe - new
-  Pipe - relief
-  Culvert
-  SQID
-  Land acquisition
-  Natural channel
-  Rehabilitation
-  Backflow prevention device

**Boundaries**

-  Suburb boundaries
-  Priority infrastructure area
-  Property boundaries
-  Individual network map boundaries
-  Waterways

**NOTES**

This map is notional only and should not be used for interpreting City Plan provisions relating to specific sites. To properly interpret the maps, the planning scheme must be referred to.

This material includes amendments relating to the Hemmant-Lytton, and Lower Oxley Creek North Neighbourhood Plans. These neighbourhood plans are yet to be included in City Plan 2014 as they are the subject of a separate planning scheme amendment process. The information has been included in anticipation of a neighbourhood plan for the area progressing and is subject to change.

Not adopted by Council.

Based on Cadastral Data provided with the permission of the Department of Natural Resources and Mines.

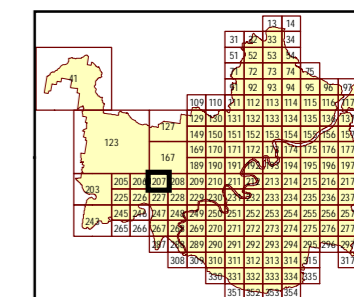
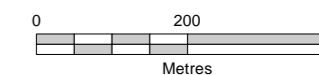
While every care is taken to ensure the accuracy of this data, the Brisbane City Council and the copyright owners, in permitting the use of this data, make no representations or warranties about its accuracy, reliability, completeness or suitability for any particular purpose and disclaims all responsibility and all liability (including without limitation, liability in negligence) for all expenses, losses, damages (including indirect or consequential damage) and costs which you might incur as a result of the data being inaccurate or incomplete in any way and for any reason.

© The State of Queensland (Department of Natural Resources and Mines) (2016)  
© Brisbane City Council (2016)

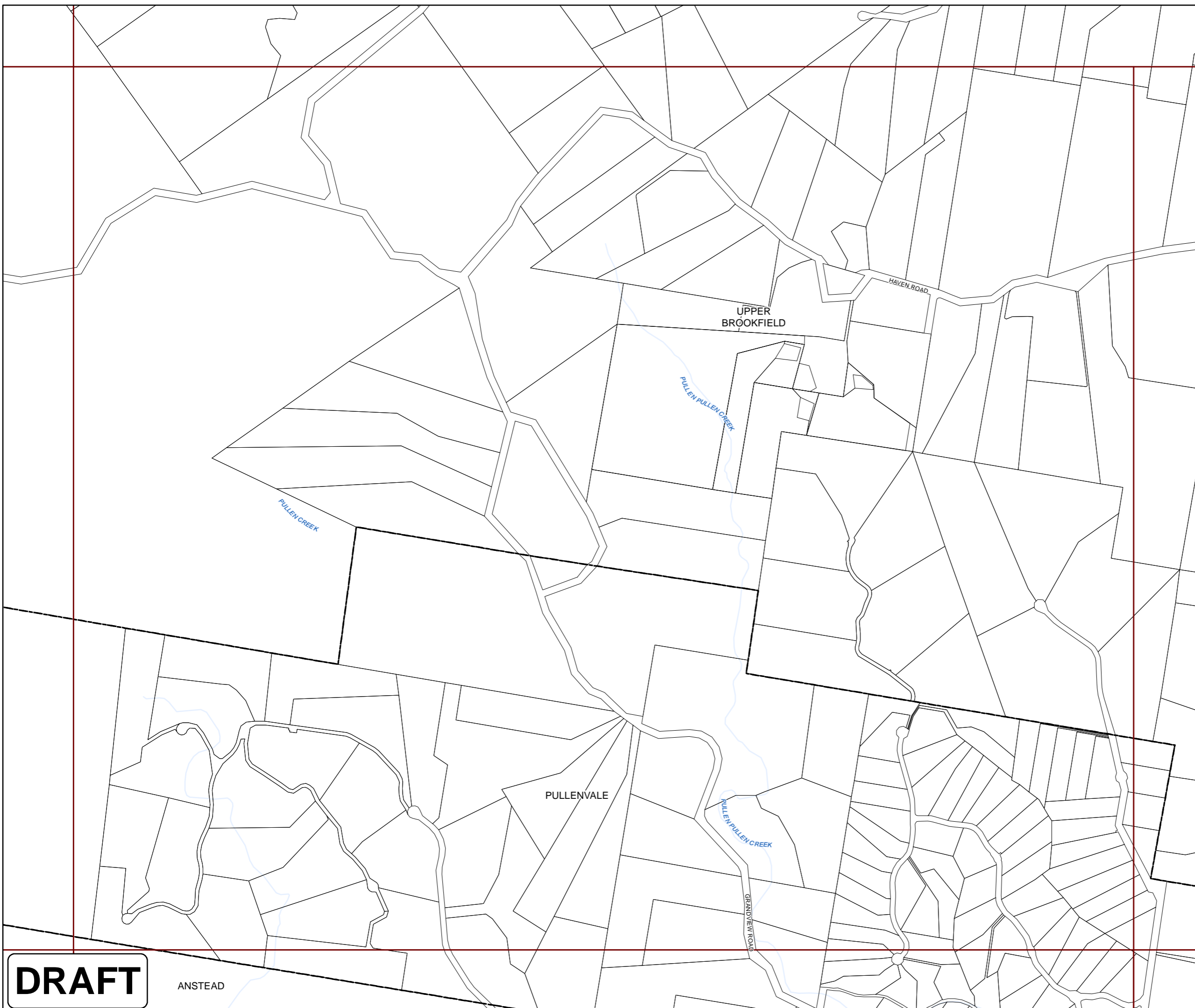


Projection: Map Grid of Australia, Zone 56  
Horizontal Datum: Geocentric Datum of Australia 1994

Approximate Scale @ A3 1:10,000



OPM-12.1













**DRAFT**

ANSTEAD








Long Term Infrastructure Plans  
Other Plan Map

**Stormwater Network**

-  Bioretention swale
-  Natural channel
-  Pipe - new
-  Pipe - relief
-  Culvert
-  SQID
-  Land acquisition
-  Natural channel
-  Rehabilitation
-  Backflow prevention device

**Boundaries**

-  Suburb boundaries
-  Priority infrastructure area
-  Property boundaries
-  Individual network map boundaries
-  Waterways

**NOTES**

This map is notional only and should not be used for interpreting City Plan provisions relating to specific sites. To properly interpret the maps, the planning scheme must be referred to.

This material includes amendments relating to the Hemmant-Lytton, and Lower Oxley Creek North Neighbourhood Plans. These neighbourhood plans are yet to be included in City Plan 2014 as they are the subject of a separate planning scheme amendment process. The information has been included in anticipation of a neighbourhood plan for the area progressing and is subject to change.

Not adopted by Council.

Based on Cadastral Data provided with the permission of the Department of Natural Resources and Mines.

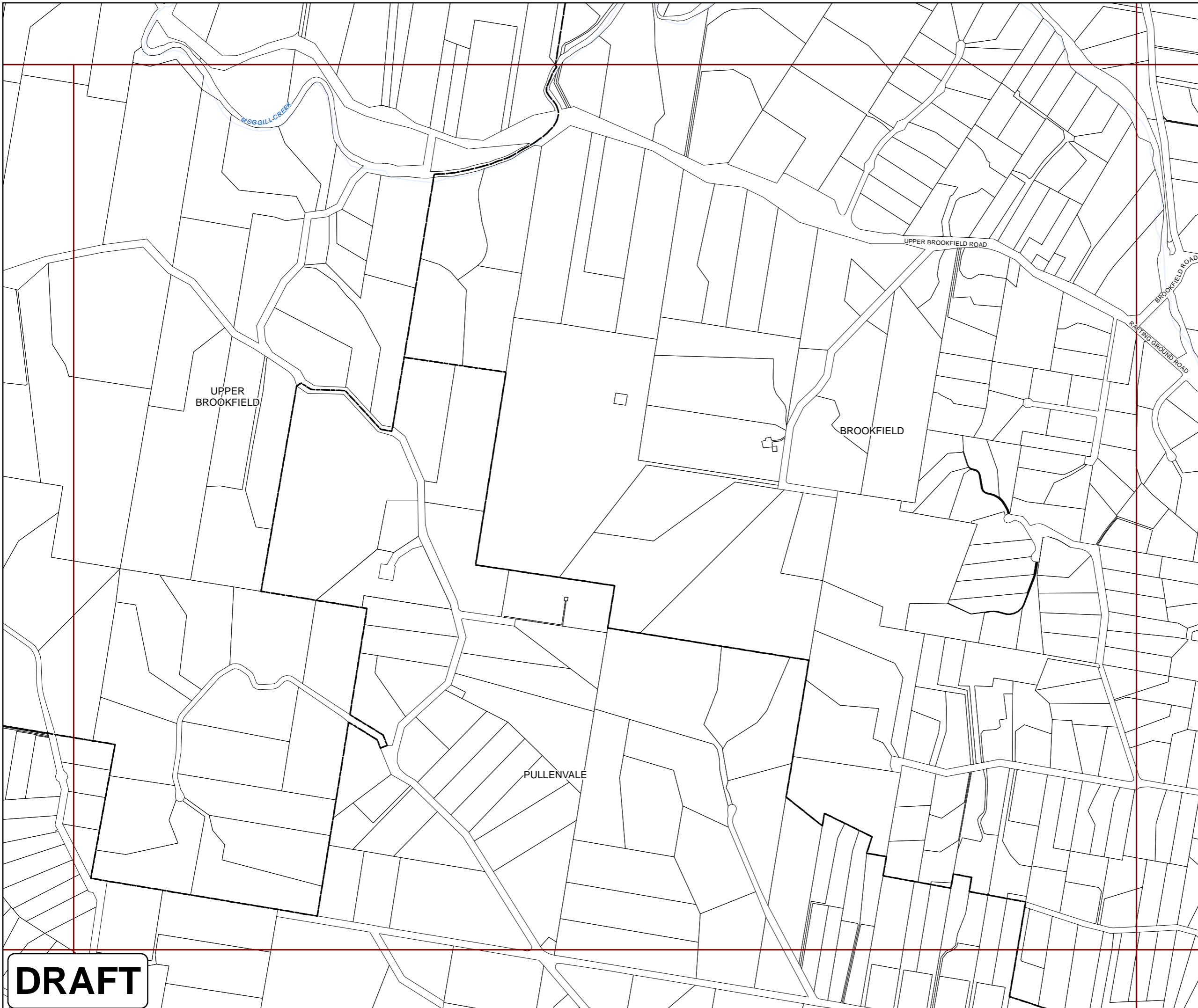
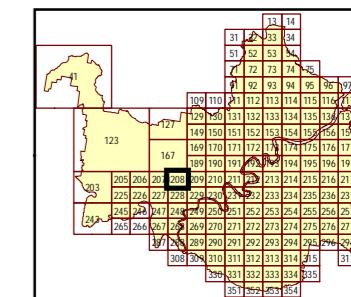
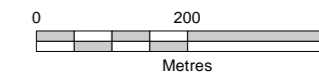
While every care is taken to ensure the accuracy of this data, the Brisbane City Council and the copyright owners, in permitting the use of this data, make no representations or warranties about its accuracy, reliability, completeness or suitability for any particular purpose and disclaims all responsibility and all liability (including without limitation, liability in negligence) for all expenses, losses, damages (including indirect or consequential damage) and costs which you might incur as a result of the data being inaccurate or incomplete in any way and for any reason.

© The State of Queensland (Department of Natural Resources and Mines) (2016)  
© Brisbane City Council (2016)



Projection: Map Grid of Australia, Zone 56  
Horizontal Datum: Geocentric Datum of Australia 1994

Approximate Scale @ A3 1:10,000













**DRAFT**








Long Term Infrastructure Plans  
Other Plan Map

**Stormwater Network**

-  Bioretention swale
-  Natural channel
-  Pipe - new
-  Pipe - relief
-  Culvert
-  SQID
-  Land acquisition
-  Natural channel
-  Rehabilitation
-  Backflow prevention device

**Boundaries**

-  Suburb boundaries
-  Priority infrastructure area
-  Property boundaries
-  Individual network map boundaries
-  Waterways

**NOTES**

This map is notional only and should not be used for interpreting City Plan provisions relating to specific sites. To properly interpret the maps, the planning scheme must be referred to.

This material includes amendments relating to the Hemmant-Lytton, and Lower Oxley Creek North Neighbourhood Plans. These neighbourhood plans are yet to be included in City Plan 2014 as they are the subject of a separate planning scheme amendment process. The information has been included in anticipation of a neighbourhood plan for the area progressing and is subject to change.

Not adopted by Council.

Based on Cadastral Data provided with the permission of the Department of Natural Resources and Mines.

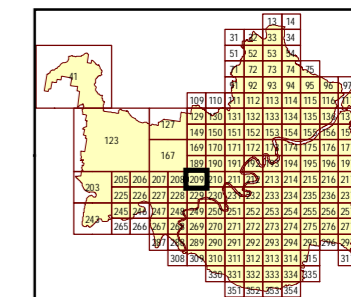
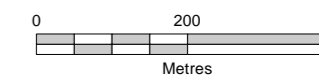
While every care is taken to ensure the accuracy of this data, the Brisbane City Council and the copyright owners, in permitting the use of this data, make no representations or warranties about its accuracy, reliability, completeness or suitability for any particular purpose and disclaims all responsibility and all liability (including without limitation, liability in negligence) for all expenses, losses, damages (including indirect or consequential damage) and costs which you might incur as a result of the data being inaccurate or incomplete in any way and for any reason.

© The State of Queensland (Department of Natural Resources and Mines) (2016)  
© Brisbane City Council (2016)

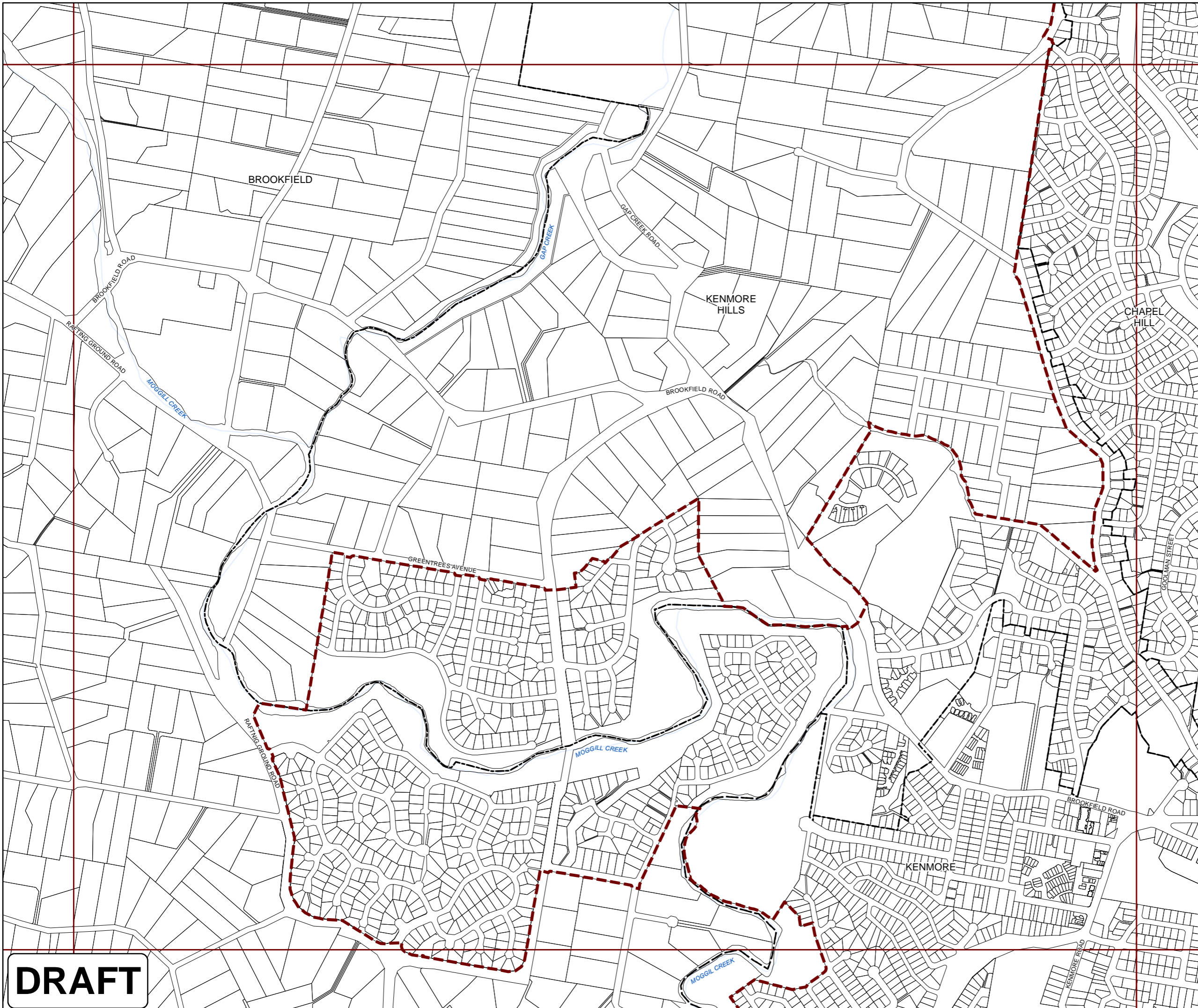


Projection: Map Grid of Australia, Zone 56  
Horizontal Datum: Geocentric Datum of Australia 1994

Approximate Scale @ A3 1:10,000



OPM-12.1













**DRAFT**








Long Term Infrastructure Plans  
Other Plan Map

**Stormwater Network**

-  Bioretention swale
-  Natural channel
-  Pipe - new
-  Pipe - relief
-  Culvert
-  SQID
-  Land acquisition
-  Natural channel
-  Rehabilitation
-  Backflow prevention device

**Boundaries**

-  Suburb boundaries
-  Priority infrastructure area
-  Property boundaries
-  Individual network map boundaries
-  Waterways

**NOTES**

This map is notional only and should not be used for interpreting City Plan provisions relating to specific sites. To properly interpret the maps, the planning scheme must be referred to.

This material includes amendments relating to the Hemmant-Lytton, and Lower Oxley Creek North Neighbourhood Plans. These neighbourhood plans are yet to be included in City Plan 2014 as they are the subject of a separate planning scheme amendment process. The information has been included in anticipation of a neighbourhood plan for the area progressing and is subject to change.

Not adopted by Council.

Based on Cadastral Data provided with the permission of the Department of Natural Resources and Mines.

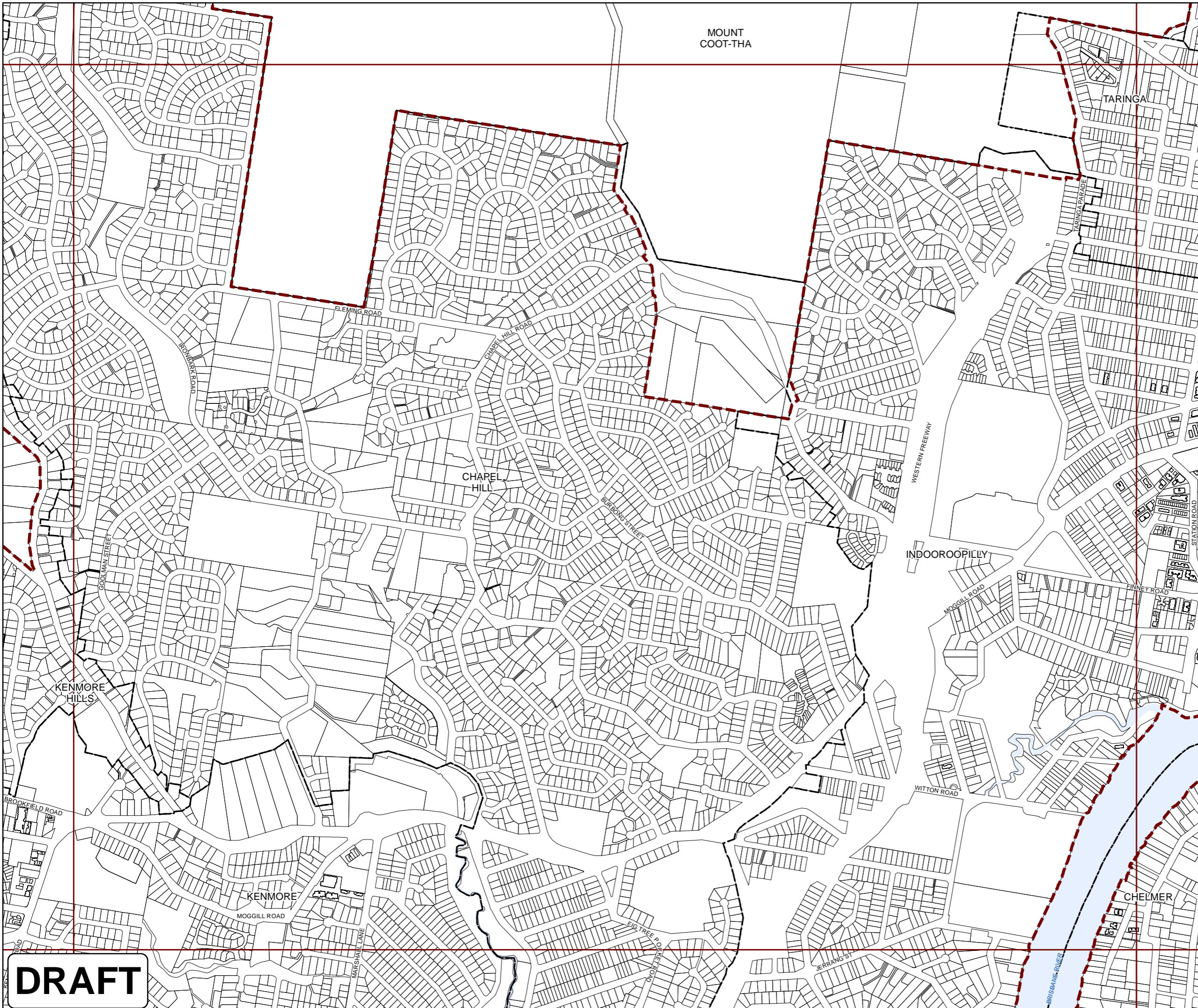
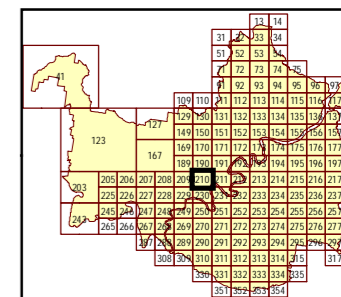
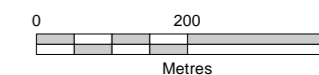
While every care is taken to ensure the accuracy of this data, the Brisbane City Council and the copyright owners, in permitting the use of this data, make no representations or warranties about its accuracy, reliability, completeness or suitability for any particular purpose and disclaims all responsibility and all liability (including without limitation, liability in negligence) for all expenses, losses, damages (including indirect or consequential damage) and costs which you might incur as a result of the data being inaccurate or incomplete in any way and for any reason.

© The State of Queensland (Department of Natural Resources and Mines) (2016)  
© Brisbane City Council (2016)



Projection: Map Grid of Australia, Zone 56  
Horizontal Datum: Geocentric Datum of Australia 1994

Approximate Scale @ A3 1:10,000



**DRAFT**



Long Term Infrastructure Plans  
Other Plan Map

Stormwater Network

- Bioretention swale
- Natural channel
- Pipe - new
- Pipe - relief
- Culvert
- SQID
- Land acquisition
- Natural channel
- Rehabilitation
- Backflow prevention device

Boundaries

- Suburb boundaries
- Priority infrastructure area
- Property boundaries
- Individual network map boundaries
- Waterways

NOTES

This map is notional only and should not be used for interpreting City Plan provisions relating to specific sites. To properly interpret the maps, the planning scheme must be referred to.

This material includes amendments relating to the Hemmant-Lytton, and Lower Oxley Creek North Neighbourhood Plans. These neighbourhood plans are yet to be included in City Plan 2014 as they are the subject of a separate planning scheme amendment process. The information has been included in anticipation of a neighbourhood plan for the area progressing and is subject to change.

Not adopted by Council.

Based on Cadastral Data provided with the permission of the Department of Natural Resources and Mines.

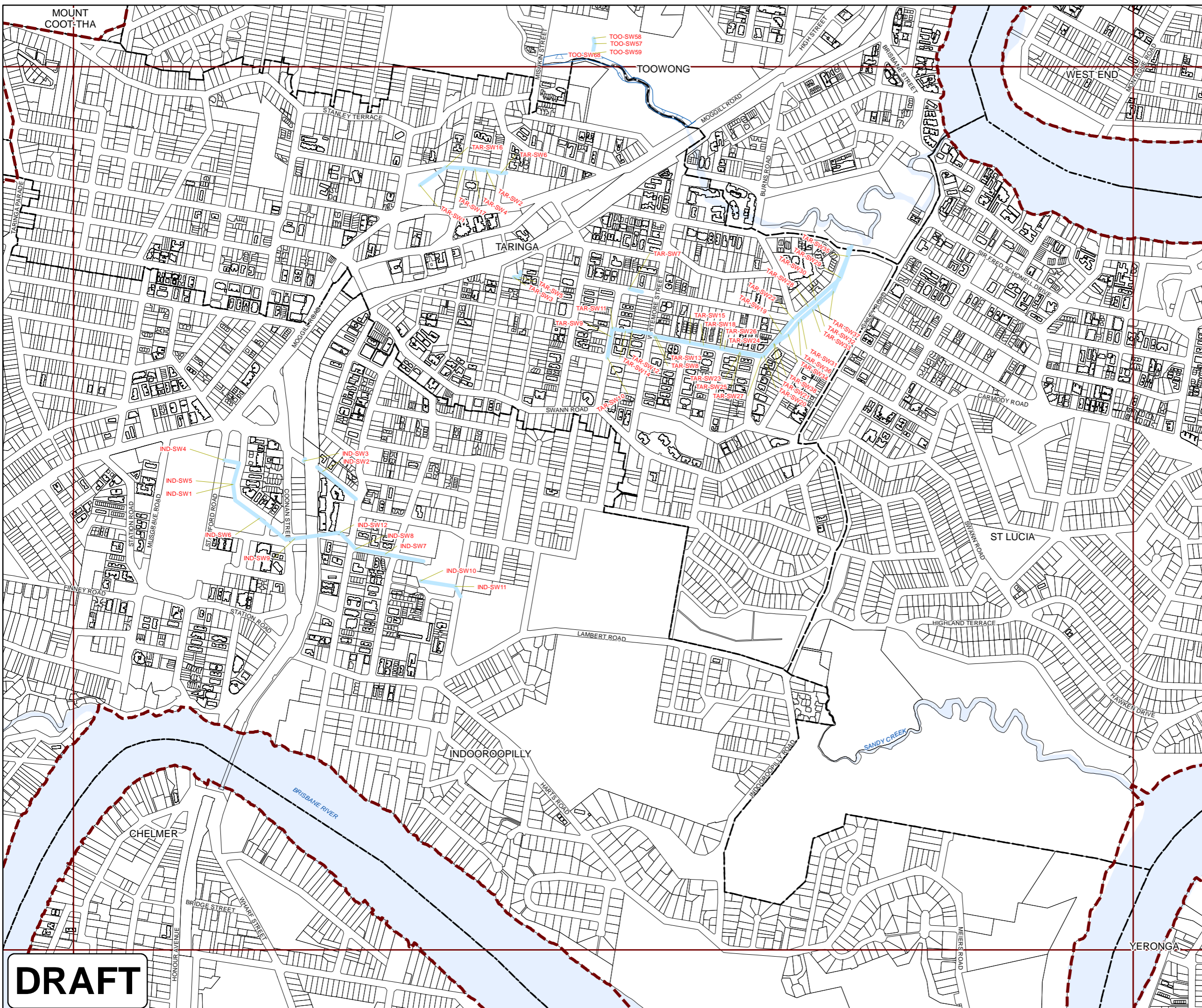
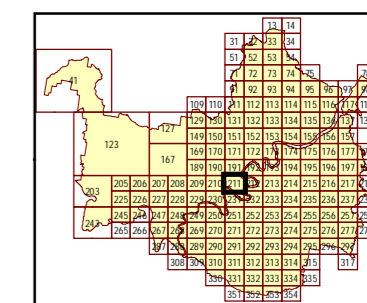
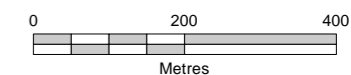
While every care is taken to ensure the accuracy of this data, the Brisbane City Council and the copyright owners, in permitting the use of this data, make no representations or warranties about its accuracy, reliability, completeness or suitability for any particular purpose and disclaims all responsibility and all liability (including without limitation, liability in negligence) for all expenses, losses, damages (including indirect or consequential damage) and costs which you might incur as a result of the data being inaccurate or incomplete in any way and for any reason.

© The State of Queensland (Department of Natural Resources and Mines) (2016)  
© Brisbane City Council (2016)



Projection: Map Grid of Australia, Zone 56  
Horizontal Datum: Geocentric Datum of Australia 1994

Approximate Scale @ A3 1:10,000













**DRAFT**








Long Term Infrastructure Plans  
Other Plan Map

**Stormwater Network**

-  Bioretention swale
-  Natural channel
-  Pipe - new
-  Pipe - relief
-  Culvert
-  SQID
-  Land acquisition
-  Natural channel
-  Rehabilitation
-  Backflow prevention device

**Boundaries**

-  Suburb boundaries
-  Priority infrastructure area
-  Property boundaries
-  Individual network map boundaries
-  Waterways

**NOTES**  
This map is notional only and should not be used for interpreting City Plan provisions relating to specific sites. To properly interpret the maps, the planning scheme must be referred to.

This material includes amendments relating to the Hemmant-Lytton, and Lower Oxley Creek North Neighbourhood Plans. These neighbourhood plans are yet to be included in City Plan 2014 as they are the subject of a separate planning scheme amendment process. The information has been included in anticipation of a neighbourhood plan for the area progressing and is subject to change.

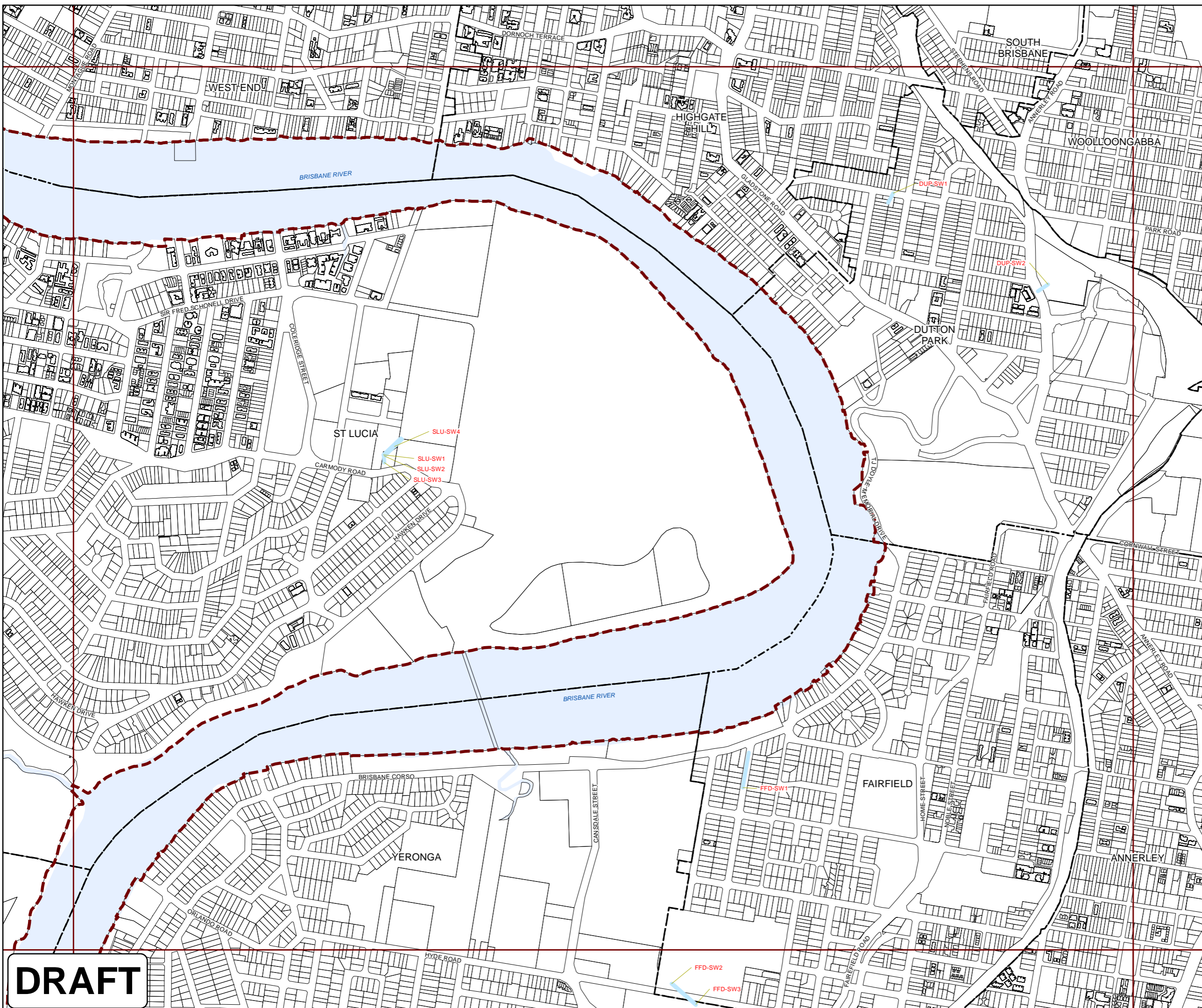
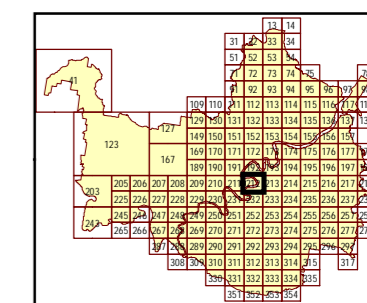
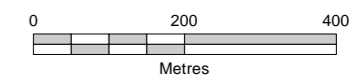
Not adopted by Council.  
Based on Cadastral Data provided with the permission of the Department of Natural Resources and Mines.

While every care is taken to ensure the accuracy of this data, the Brisbane City Council and the copyright owners, in permitting the use of this data, make no representations or warranties about its accuracy, reliability, completeness or suitability for any particular purpose and disclaims all responsibility and all liability (including without limitation, liability in negligence) for all expenses, losses, damages (including indirect or consequential damage) and costs which you might incur as a result of the data being inaccurate or incomplete in any way and for any reason.

© The State of Queensland (Department of Natural Resources and Mines) (2016)  
© Brisbane City Council (2016)

Projection: Map Grid of Australia, Zone 56  
Horizontal Datum: Geocentric Datum of Australia 1994

Approximate Scale @ A3 1:10,000



**DRAFT**



Long Term Infrastructure Plans  
Other Plan Map

Stormwater Network

- Bioretention swale
- Natural channel
- Pipe - new
- Pipe - relief
- Culvert
- SQID
- Land acquisition
- Natural channel
- Rehabilitation
- Backflow prevention device

Boundaries

- Suburb boundaries
- Priority infrastructure area
- Property boundaries
- Individual network map boundaries
- Waterways

NOTES

This map is notional only and should not be used for interpreting City Plan provisions relating to specific sites. To properly interpret the maps, the planning scheme must be referred to.

This material includes amendments relating to the Hemmant-Lytton, and Lower Oxley Creek North Neighbourhood Plans. These neighbourhood plans are yet to be included in City Plan 2014 as they are the subject of a separate planning scheme amendment process. The information has been included in anticipation of a neighbourhood plan for the area progressing and is subject to change.

Not adopted by Council.

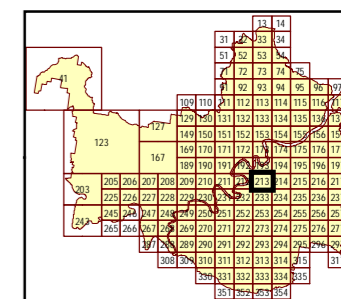
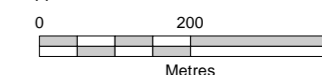
Based on Cadastral Data provided with the permission of the Department of Natural Resources and Mines.

While every care is taken to ensure the accuracy of this data, the Brisbane City Council and the copyright owners, in permitting the use of this data, make no representations or warranties about its accuracy, reliability, completeness or suitability for any particular purpose and disclaims all responsibility and all liability (including without limitation, liability in negligence) for all expenses, losses, damages (including indirect or consequential damage) and costs which you might incur as a result of the data being inaccurate or incomplete in any way and for any reason.

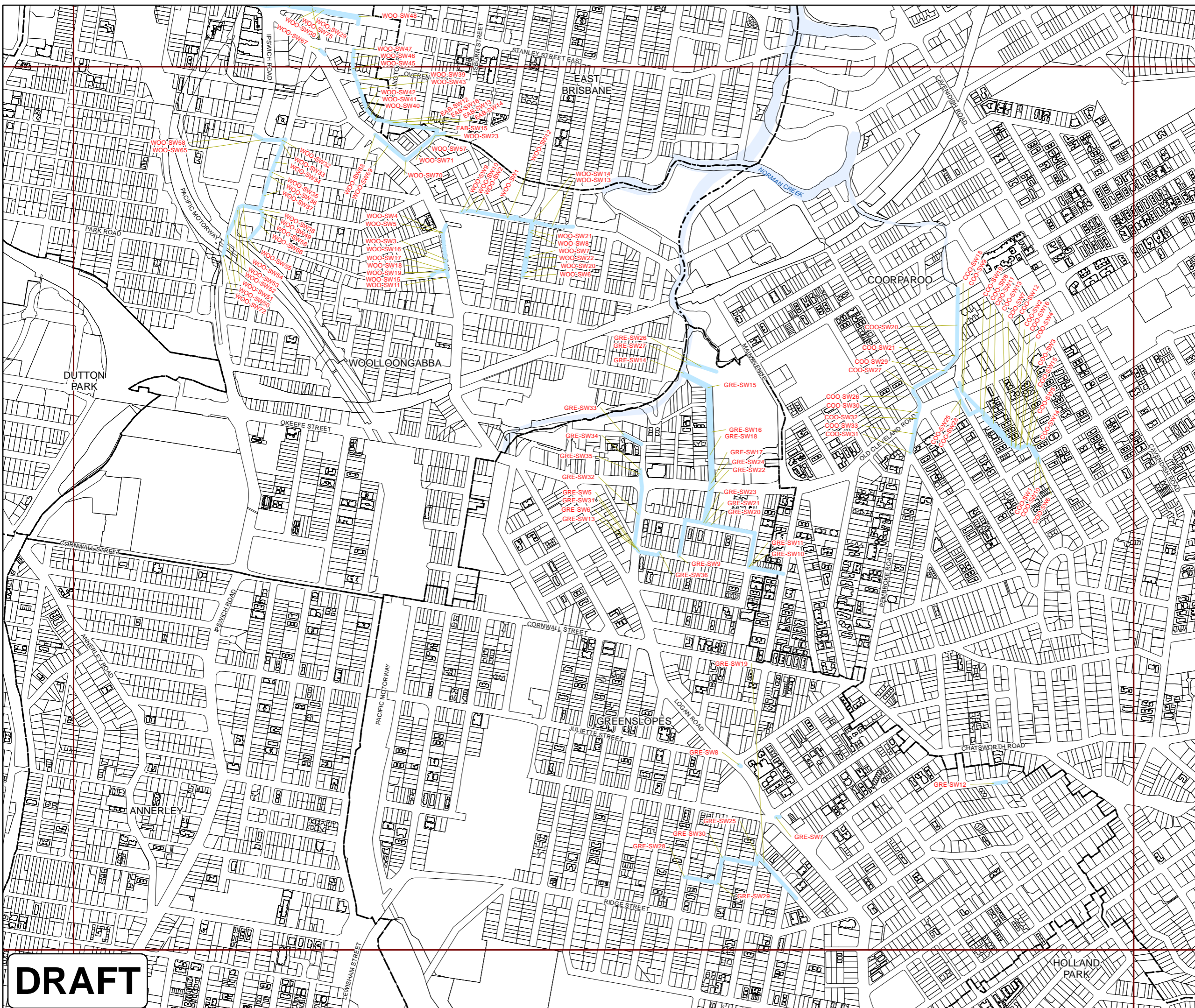
© The State of Queensland (Department of Natural Resources and Mines) (2016)  
© Brisbane City Council (2016)

Projection: Map Grid of Australia, Zone 56  
Horizontal Datum: Geocentric Datum of Australia 1994

Approximate Scale @ A3 1:10,000



OPM-12.1



**DRAFT**



Long Term Infrastructure Plans  
Other Plan Map

Stormwater Network

- Bioretention swale
- Natural channel
- Pipe - new
- Pipe - relief
- Culvert
- SQID
- Land acquisition
- Natural channel
- Rehabilitation
- Backflow prevention device

Boundaries

- Suburb boundaries
- Priority infrastructure area
- Property boundaries
- Individual network map boundaries
- Waterways

NOTES

This map is notional only and should not be used for interpreting City Plan provisions relating to specific sites. To properly interpret the maps, the planning scheme must be referred to.

This material includes amendments relating to the Hemmant-Lytton, and Lower Oxley Creek North Neighbourhood Plans. These neighbourhood plans are yet to be included in City Plan 2014 as they are the subject of a separate planning scheme amendment process. The information has been included in anticipation of a neighbourhood plan for the area progressing and is subject to change.

Not adopted by Council.

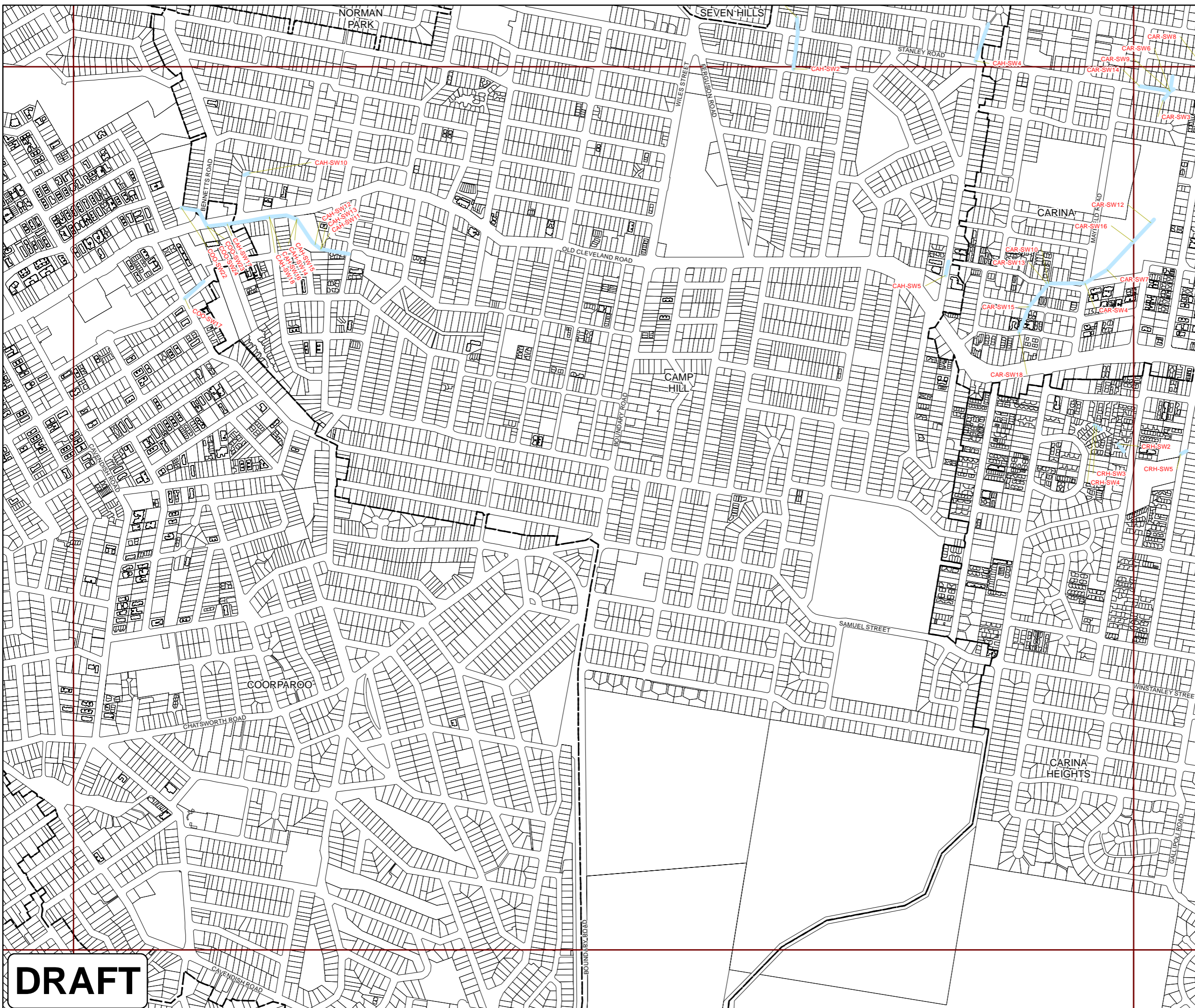
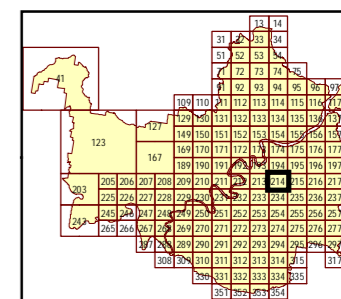
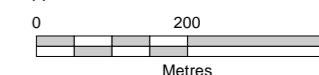
Based on Cadastral Data provided with the permission of the Department of Natural Resources and Mines.

While every care is taken to ensure the accuracy of this data, the Brisbane City Council and the copyright owners, in permitting the use of this data, make no representations or warranties about its accuracy, reliability, completeness or suitability for any particular purpose and disclaims all responsibility and all liability (including without limitation, liability in negligence) for all expenses, losses, damages (including indirect or consequential damage) and costs which you might incur as a result of the data being inaccurate or incomplete in any way and for any reason.

© The State of Queensland (Department of Natural Resources and Mines) (2016)  
© Brisbane City Council (2016)

Projection: Map Grid of Australia, Zone 56  
Horizontal Datum: Geocentric Datum of Australia 1994

Approximate Scale @ A3 1:10,000



**DRAFT**





Long Term Infrastructure Plans  
Other Plan Map

Stormwater Network

- Bioretention swale
- Natural channel
- Pipe - new
- Pipe - relief
- Culvert
- SQID
- Land acquisition
- Natural channel
- Rehabilitation
- Backflow prevention device

Boundaries

- Suburb boundaries
- Priority infrastructure area
- Property boundaries
- Individual network map boundaries
- Waterways

NOTES

This map is notional only and should not be used for interpreting City Plan provisions relating to specific sites. To properly interpret the maps, the planning scheme must be referred to.

This material includes amendments relating to the Hemmant-Lytton, and Lower Oxley Creek North Neighbourhood Plans. These neighbourhood plans are yet to be included in City Plan 2014 as they are the subject of a separate planning scheme amendment process. The information has been included in anticipation of a neighbourhood plan for the area progressing and is subject to change.

Not adopted by Council.

Based on Cadastral Data provided with the permission of the Department of Natural Resources and Mines.

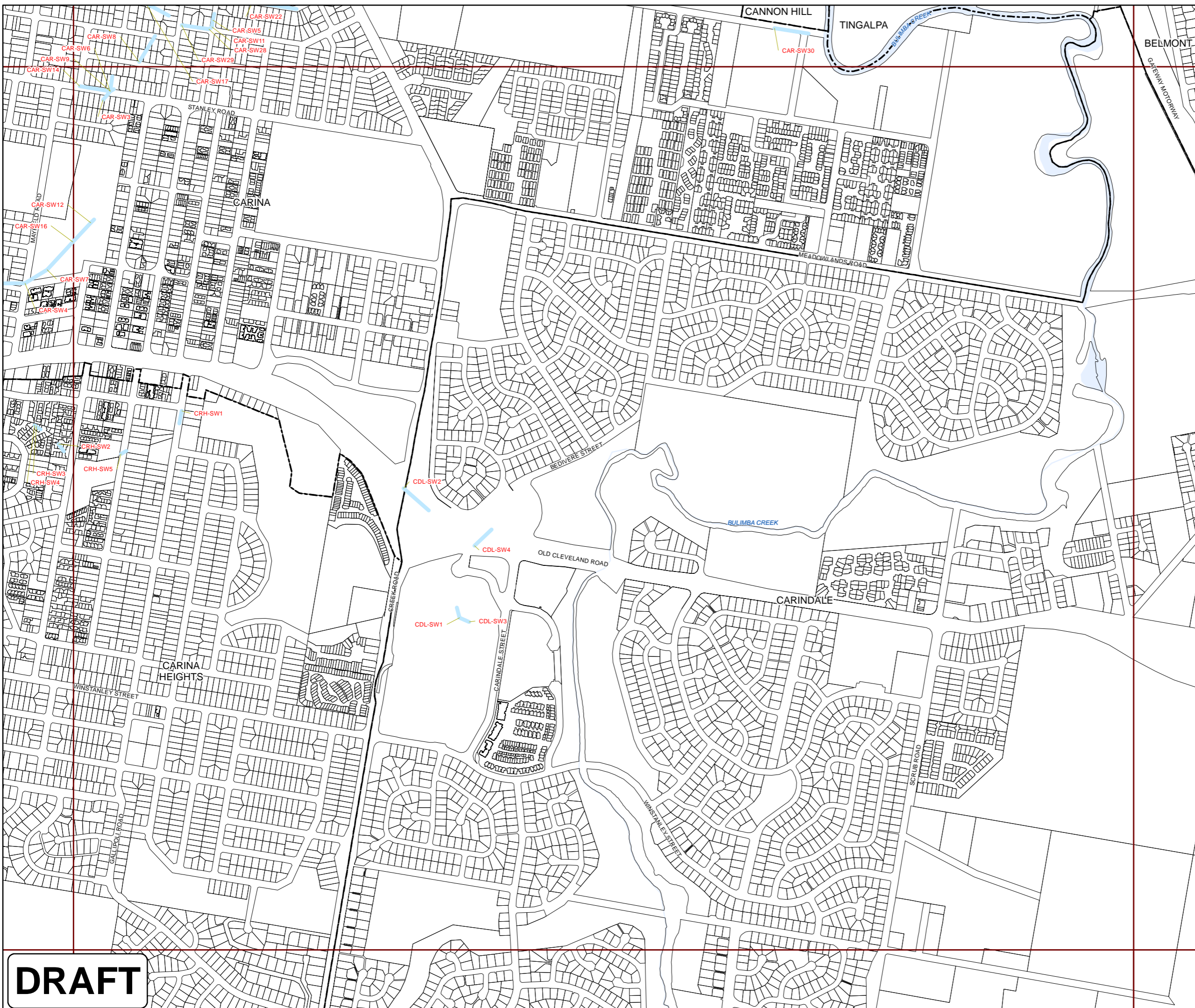
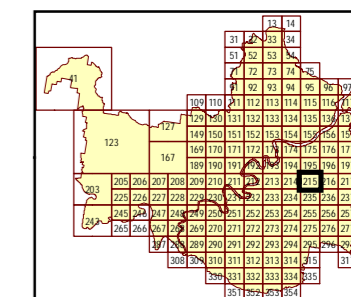
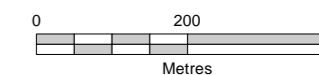
While every care is taken to ensure the accuracy of this data, the Brisbane City Council and the copyright owners, in permitting the use of this data, make no representations or warranties about its accuracy, reliability, completeness or suitability for any particular purpose and disclaims all responsibility and all liability (including without limitation, liability in negligence) for all expenses, losses, damages (including indirect or consequential damage) and costs which you might incur as a result of the data being inaccurate or incomplete in any way and for any reason.

© The State of Queensland (Department of Natural Resources and Mines) (2016)  
© Brisbane City Council (2016)



Projection: Map Grid of Australia, Zone 56  
Horizontal Datum: Geocentric Datum of Australia 1994

Approximate Scale @ A3 1:10,000













**DRAFT**








Long Term Infrastructure Plans  
Other Plan Map

**Stormwater Network**

-  Bioretention swale
-  Natural channel
-  Pipe - new
-  Pipe - relief
-  Culvert
-  SQID
-  Land acquisition
-  Natural channel
-  Rehabilitation
-  Backflow prevention device

**Boundaries**

-  Suburb boundaries
-  Priority infrastructure area
-  Property boundaries
-  Individual network map boundaries
-  Waterways

**NOTES**

This map is notional only and should not be used for interpreting City Plan provisions relating to specific sites. To properly interpret the maps, the planning scheme must be referred to.

This material includes amendments relating to the Hemmant-Lytton, and Lower Oxley Creek North Neighbourhood Plans. These neighbourhood plans are yet to be included in City Plan 2014 as they are the subject of a separate planning scheme amendment process. The information has been included in anticipation of a neighbourhood plan for the area progressing and is subject to change.

Not adopted by Council.

Based on Cadastral Data provided with the permission of the Department of Natural Resources and Mines.

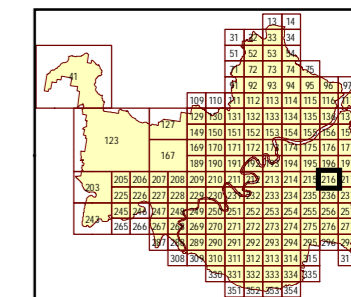
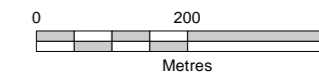
While every care is taken to ensure the accuracy of this data, the Brisbane City Council and the copyright owners, in permitting the use of this data, make no representations or warranties about its accuracy, reliability, completeness or suitability for any particular purpose and disclaims all responsibility and all liability (including without limitation, liability in negligence) for all expenses, losses, damages (including indirect or consequential damage) and costs which you might incur as a result of the data being inaccurate or incomplete in any way and for any reason.

© The State of Queensland (Department of Natural Resources and Mines) (2016)  
© Brisbane City Council (2016)

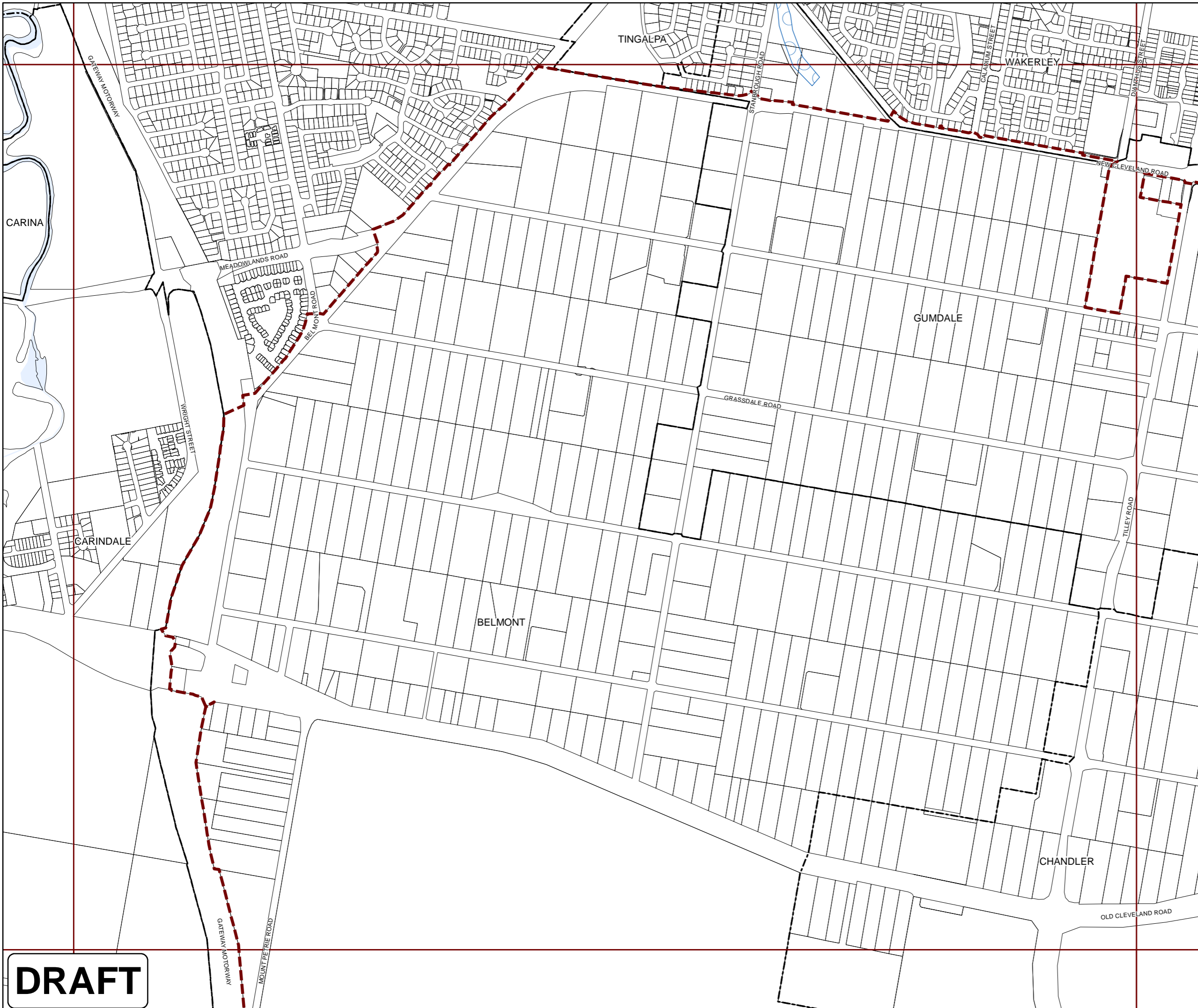


Projection: Map Grid of Australia, Zone 56  
Horizontal Datum: Geocentric Datum of Australia 1994

Approximate Scale @ A3 1:10,000



OPM-12.1













**DRAFT**

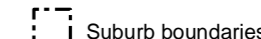

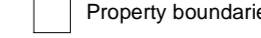
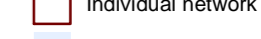



Long Term Infrastructure Plans  
Other Plan Map

**Stormwater Network**

-  Bioretention swale
-  Natural channel
-  Pipe - new
-  Pipe - relief
-  Culvert
-  SQID
-  Land acquisition
-  Natural channel
-  Rehabilitation
-  Backflow prevention device

**Boundaries**

-  Suburb boundaries
-  Priority infrastructure area
-  Property boundaries
-  Individual network map boundaries
-  Waterways

**NOTES**

This map is notional only and should not be used for interpreting City Plan provisions relating to specific sites. To properly interpret the maps, the planning scheme must be referred to.

This material includes amendments relating to the Hemmant-Lytton, and Lower Oxley Creek North Neighbourhood Plans. These neighbourhood plans are yet to be included in City Plan 2014 as they are the subject of a separate planning scheme amendment process. The information has been included in anticipation of a neighbourhood plan for the area progressing and is subject to change.

Not adopted by Council.

Based on Cadastral Data provided with the permission of the Department of Natural Resources and Mines.

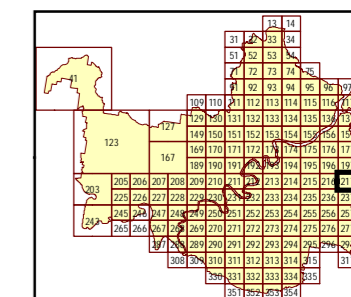
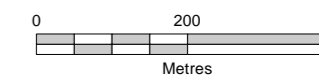
While every care is taken to ensure the accuracy of this data, the Brisbane City Council and the copyright owners, in permitting the use of this data, make no representations or warranties about its accuracy, reliability, completeness or suitability for any particular purpose and disclaims all responsibility and all liability (including without limitation, liability in negligence) for all expenses, losses, damages (including indirect or consequential damage) and costs which you might incur as a result of the data being inaccurate or incomplete in any way and for any reason.

© The State of Queensland (Department of Natural Resources and Mines) (2016)  
© Brisbane City Council (2016)



Projection: Map Grid of Australia, Zone 56  
Horizontal Datum: Geocentric Datum of Australia 1994

Approximate Scale @ A3 1:10,000



OPM-12.1



**DRAFT**



Long Term Infrastructure Plans  
Other Plan Map

**Stormwater Network**

- Bioretention swale
- Natural channel
- Pipe - new
- Pipe - relief
- Culvert
- SQID
- Land acquisition
- Natural channel
- Rehabilitation
- Backflow prevention device

**Boundaries**

- Suburb boundaries
- Priority infrastructure area
- Property boundaries
- Individual network map boundaries
- Waterways

**NOTES**

This map is notional only and should not be used for interpreting City Plan provisions relating to specific sites. To properly interpret the maps, the planning scheme must be referred to.

This material includes amendments relating to the Hemmant-Lytton, and Lower Oxley Creek North Neighbourhood Plans. These neighbourhood plans are yet to be included in City Plan 2014 as they are the subject of a separate planning scheme amendment process. The information has been included in anticipation of a neighbourhood plan for the area progressing and is subject to change.

Not adopted by Council.

Based on Cadastral Data provided with the permission of the Department of Natural Resources and Mines.

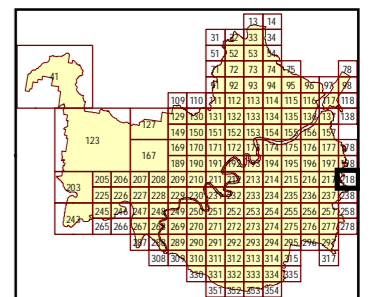
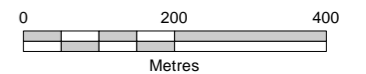
While every care is taken to ensure the accuracy of this data, the Brisbane City Council and the copyright owners, in permitting the use of this data, make no representations or warranties about its accuracy, reliability, completeness or suitability for any particular purpose and disclaims all responsibility and all liability (including without limitation, liability in negligence) for all expenses, losses, damages (including indirect or consequential damage) and costs which you might incur as a result of the data being inaccurate or incomplete in any way and for any reason.

© The State of Queensland (Department of Natural Resources and Mines) (2016)  
© Brisbane City Council (2016)

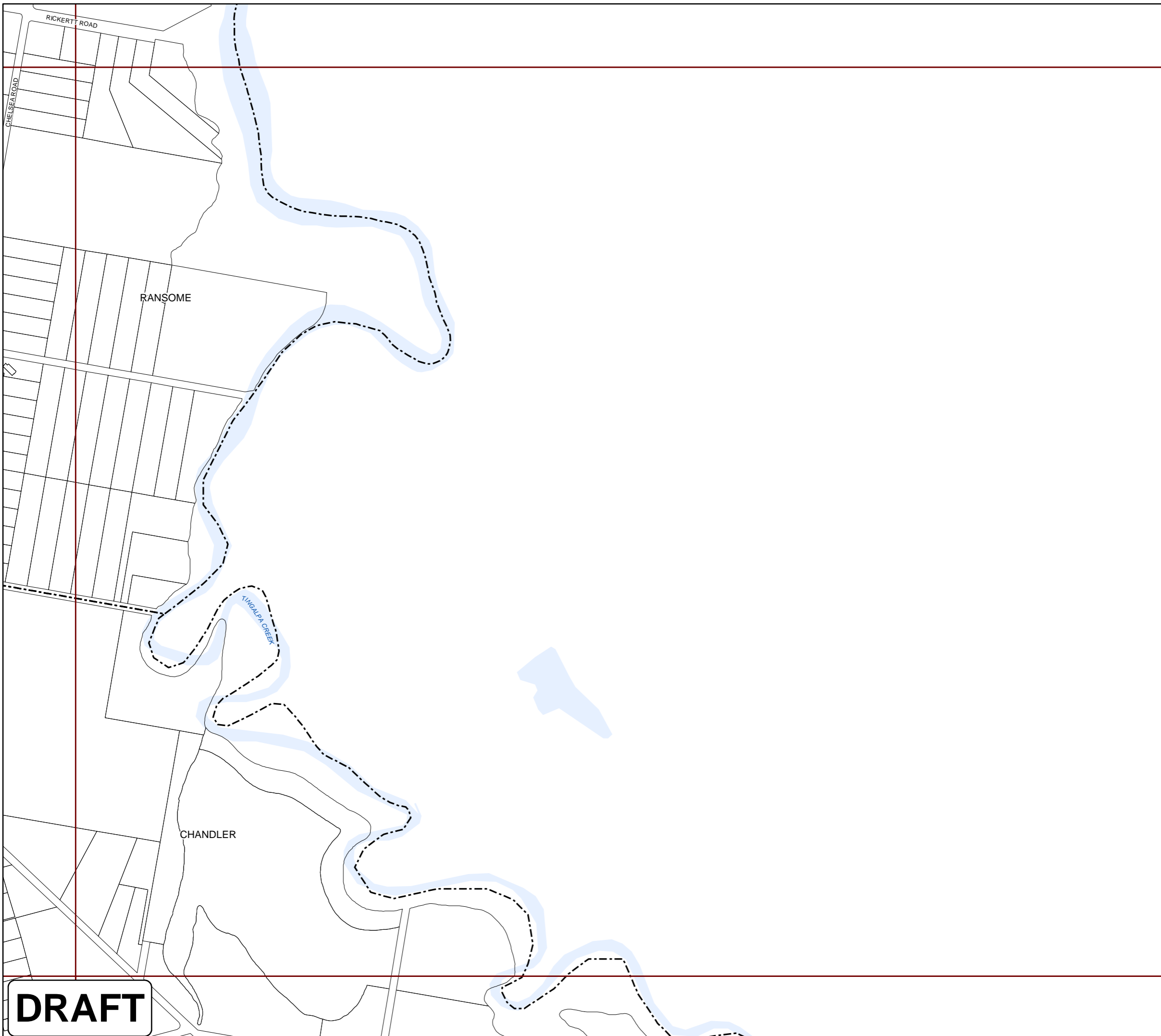


Projection: Map Grid of Australia, Zone 56  
Horizontal Datum: Geocentric Datum of Australia 1994

Approximate Scale @ A3 1:10,000



OPM-12.1












**DRAFT**








Long Term Infrastructure Plans  
Other Plan Map

**Stormwater Network**

-  Bioretention swale
-  Natural channel
-  Pipe - new
-  Pipe - relief
-  Culvert
-  SQID
-  Land acquisition
-  Natural channel
-  Rehabilitation
-  Backflow prevention device

**Boundaries**

-  Suburb boundaries
-  Priority infrastructure area
-  Property boundaries
-  Individual network map boundaries
-  Waterways

**NOTES**

This map is notional only and should not be used for interpreting City Plan provisions relating to specific sites. To properly interpret the maps, the planning scheme must be referred to.

This material includes amendments relating to the Hemmant-Lytton, and Lower Oxley Creek North Neighbourhood Plans. These neighbourhood plans are yet to be included in City Plan 2014 as they are the subject of a separate planning scheme amendment process. The information has been included in anticipation of a neighbourhood plan for the area progressing and is subject to change.

Not adopted by Council.

Based on Cadastral Data provided with the permission of the Department of Natural Resources and Mines.

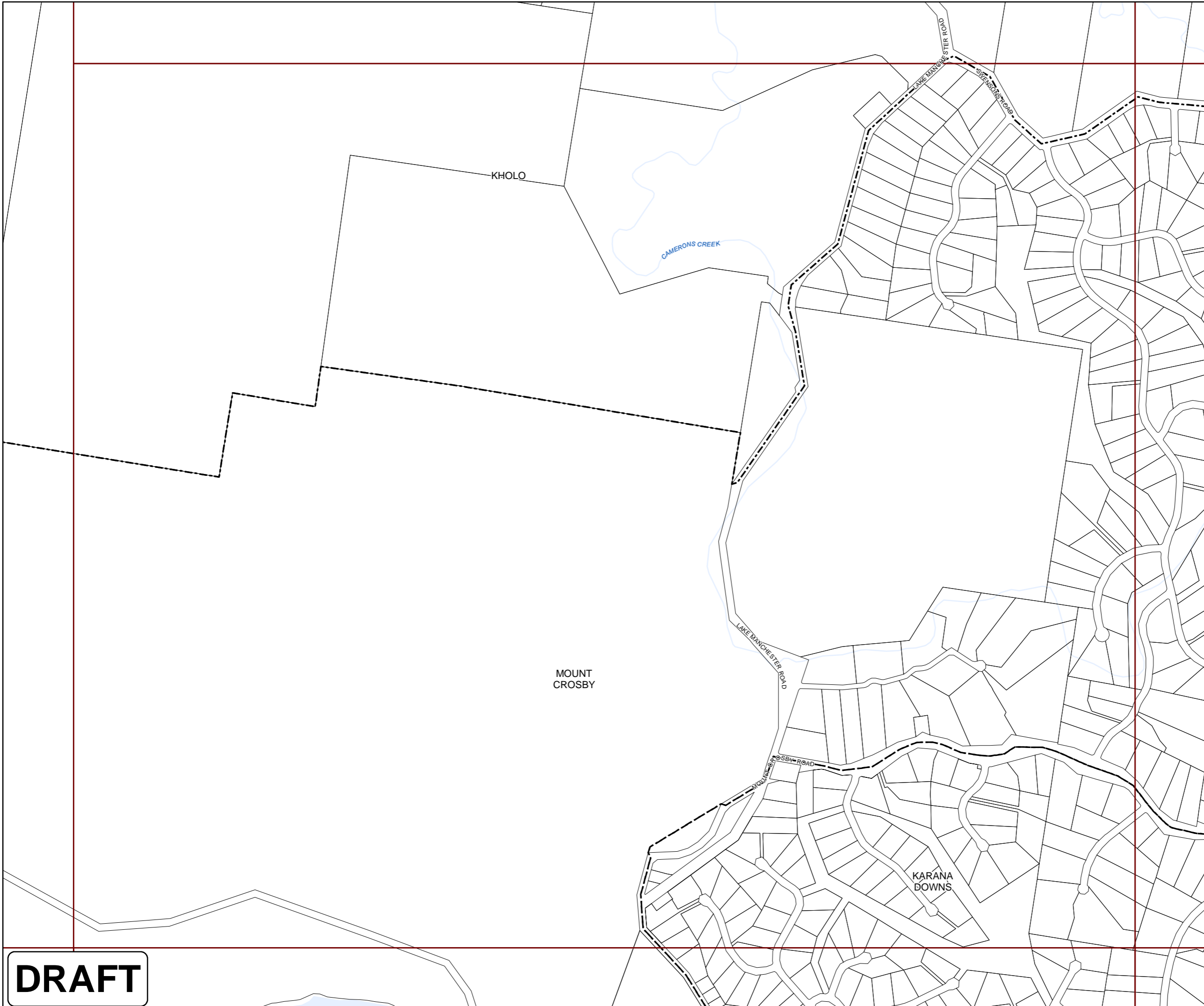
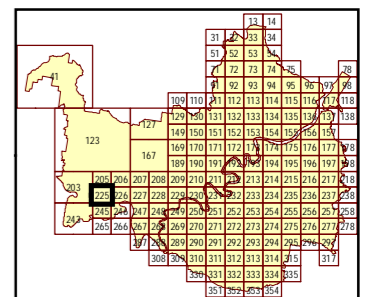
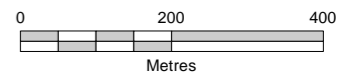
While every care is taken to ensure the accuracy of this data, the Brisbane City Council and the copyright owners, in permitting the use of this data, make no representations or warranties about its accuracy, reliability, completeness or suitability for any particular purpose and disclaims all responsibility and all liability (including without limitation, liability in negligence) for all expenses, losses, damages (including indirect or consequential damage) and costs which you might incur as a result of the data being inaccurate or incomplete in any way and for any reason.

© The State of Queensland (Department of Natural Resources and Mines) (2016)  
© Brisbane City Council (2016)



Projection: Map Grid of Australia, Zone 56  
Horizontal Datum: Geocentric Datum of Australia 1994

Approximate Scale @ A3 1:10,000













**DRAFT**








Long Term Infrastructure Plans  
Other Plan Map

**Stormwater Network**

-  Bioretention swale
-  Natural channel
-  Pipe - new
-  Pipe - relief
-  Culvert
-  SQID
-  Land acquisition
-  Natural channel
-  Rehabilitation
-  Backflow prevention device

**Boundaries**

-  Suburb boundaries
-  Priority infrastructure area
-  Property boundaries
-  Individual network map boundaries
-  Waterways

**NOTES**

This map is notional only and should not be used for interpreting City Plan provisions relating to specific sites. To properly interpret the maps, the planning scheme must be referred to.

This material includes amendments relating to the Hemmant-Lytton, and Lower Oxley Creek North Neighbourhood Plans. These neighbourhood plans are yet to be included in City Plan 2014 as they are the subject of a separate planning scheme amendment process. The information has been included in anticipation of a neighbourhood plan for the area progressing and is subject to change.

Not adopted by Council.

Based on Cadastral Data provided with the permission of the Department of Natural Resources and Mines.

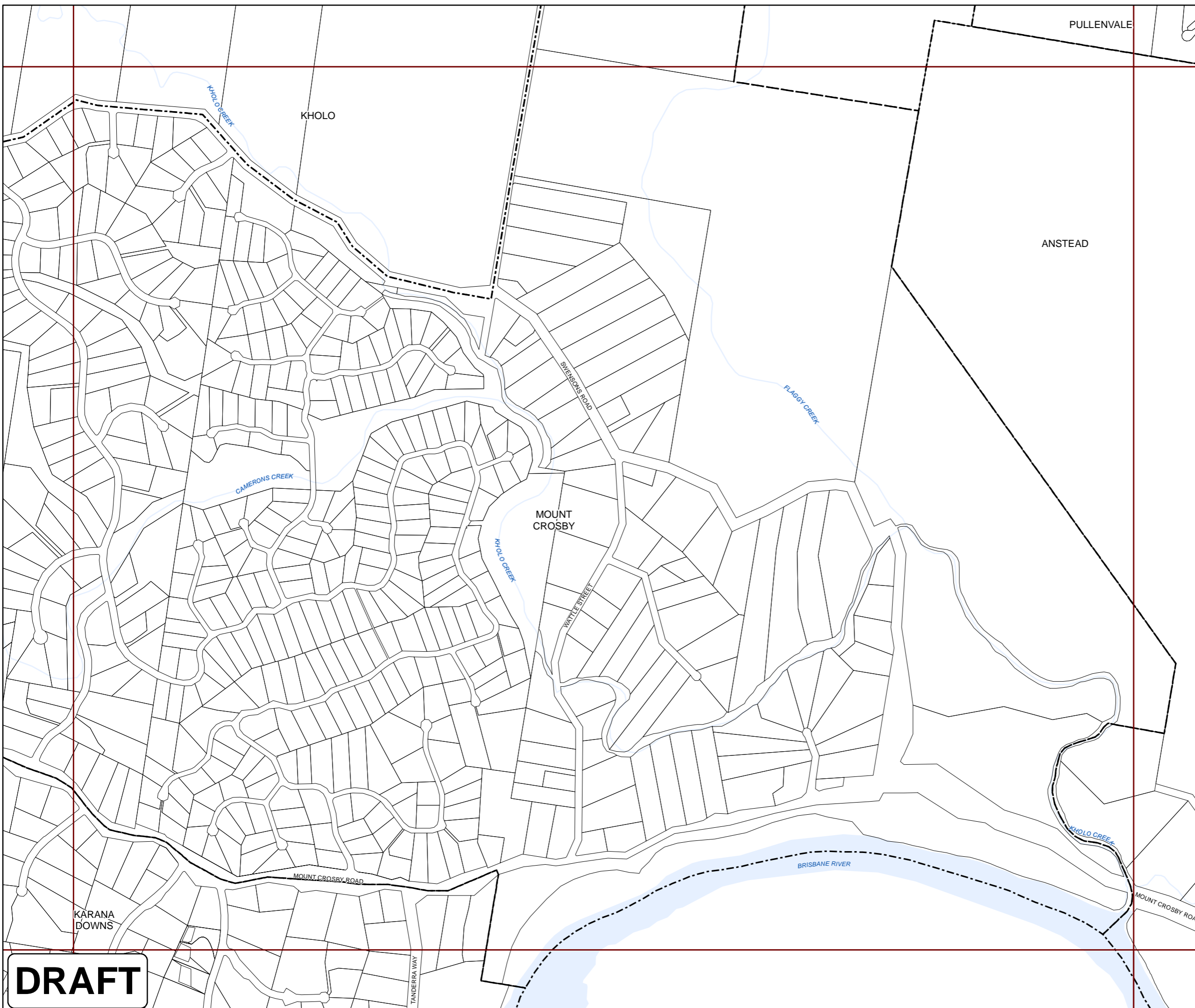
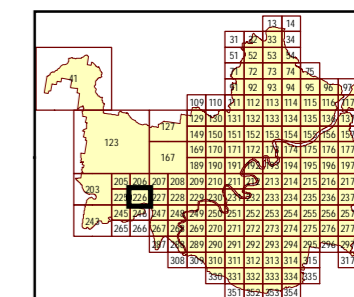
While every care is taken to ensure the accuracy of this data, the Brisbane City Council and the copyright owners, in permitting the use of this data, make no representations or warranties about its accuracy, reliability, completeness or suitability for any particular purpose and disclaims all responsibility and all liability (including without limitation, liability in negligence) for all expenses, losses, damages (including indirect or consequential damage) and costs which you might incur as a result of the data being inaccurate or incomplete in any way and for any reason.

© The State of Queensland (Department of Natural Resources and Mines) (2016)  
© Brisbane City Council (2016)



Projection: Map Grid of Australia, Zone 56  
Horizontal Datum: Geocentric Datum of Australia 1994

Approximate Scale @ A3 1:10,000













**DRAFT**








Long Term Infrastructure Plans  
Other Plan Map

**Stormwater Network**

-  Bioretention swale
-  Natural channel
-  Pipe - new
-  Pipe - relief
-  Culvert
-  SQID
-  Land acquisition
-  Natural channel
-  Rehabilitation
-  Backflow prevention device

**Boundaries**

-  Suburb boundaries
-  Priority infrastructure area
-  Property boundaries
-  Individual network map boundaries
-  Waterways

**NOTES**

This map is notional only and should not be used for interpreting City Plan provisions relating to specific sites. To properly interpret the maps, the planning scheme must be referred to.

This material includes amendments relating to the Hemmant-Lytton, and Lower Oxley Creek North Neighbourhood Plans. These neighbourhood plans are yet to be included in City Plan 2014 as they are the subject of a separate planning scheme amendment process. The information has been included in anticipation of a neighbourhood plan for the area progressing and is subject to change.

Not adopted by Council.

Based on Cadastral Data provided with the permission of the Department of Natural Resources and Mines.

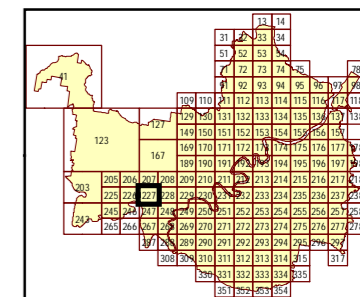
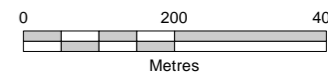
While every care is taken to ensure the accuracy of this data, the Brisbane City Council and the copyright owners, in permitting the use of this data, make no representations or warranties about its accuracy, reliability, completeness and suitability for any particular purpose and disclaims all responsibility and all liability (including without limitation, liability in negligence) for all expenses, losses, damages (including indirect or consequential damage) and costs which you might incur as a result of the data being inaccurate or incomplete in any way and for any reason.

© The State of Queensland (Department of Natural Resources and Mines) (2016)  
© Brisbane City Council (2016)

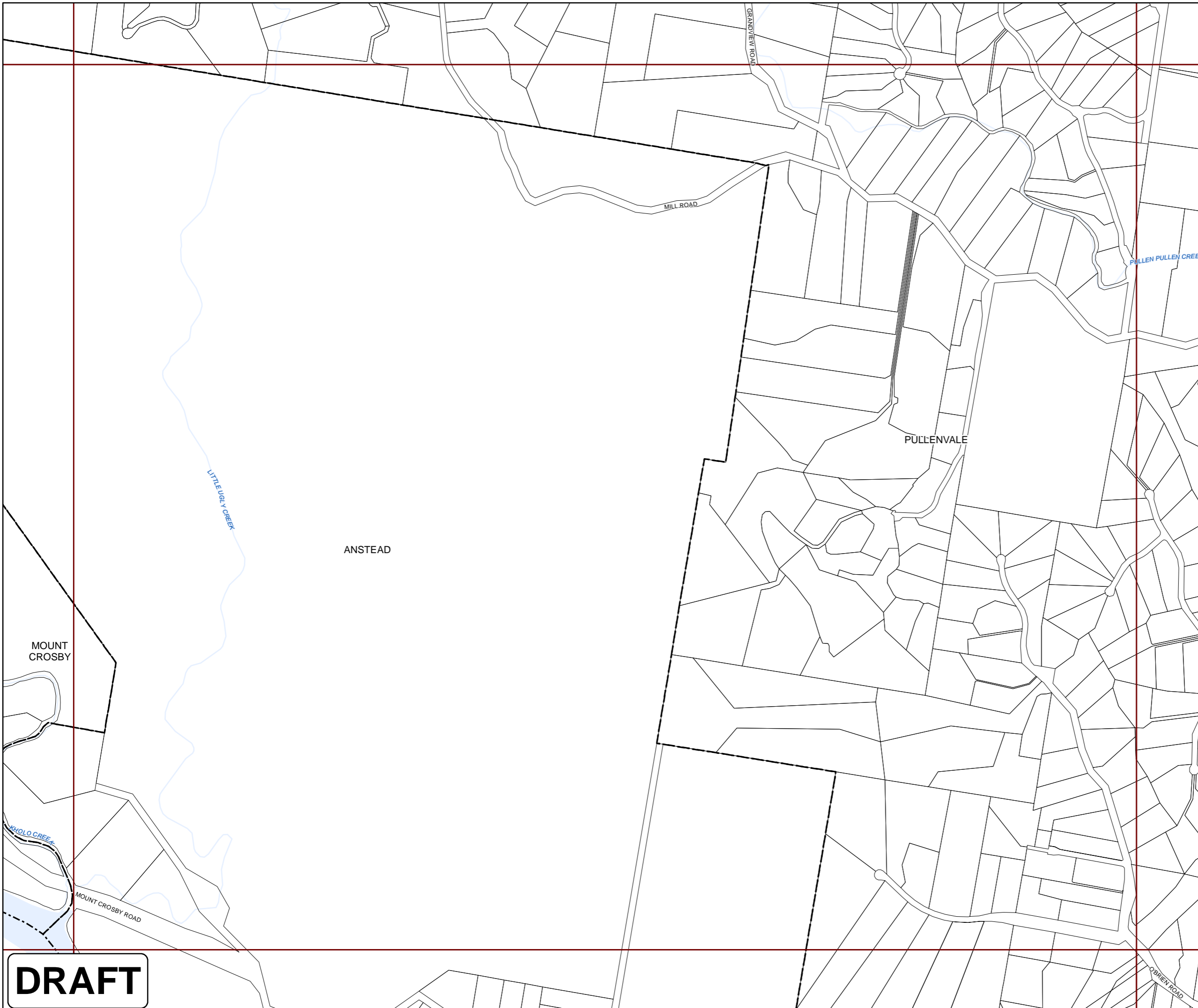


Projection: Map Grid of Australia, Zone 56  
Horizontal Datum: Geocentric Datum of Australia 1994

Approximate Scale @ A3 1:10,000



OPM-12.1



ANSTEAD

MOUNT  
CROSBY











PULLENVALE

**DRAFT**








Long Term Infrastructure Plans  
Other Plan Map

**Stormwater Network**

-  Bioretention swale
-  Natural channel
-  Pipe - new
-  Pipe - relief
-  Culvert
-  SQID
-  Land acquisition
-  Natural channel
-  Rehabilitation
-  Backflow prevention device

**Boundaries**

-  Suburb boundaries
-  Priority infrastructure area
-  Property boundaries
-  Individual network map boundaries
-  Waterways

**NOTES**

This map is notional only and should not be used for interpreting City Plan provisions relating to specific sites. To properly interpret the maps, the planning scheme must be referred to.

This material includes amendments relating to the Hemmant-Lytton, and Lower Oxley Creek North Neighbourhood Plans. These neighbourhood plans are yet to be included in City Plan 2014 as they are the subject of a separate planning scheme amendment process. The information has been included in anticipation of a neighbourhood plan for the area progressing and is subject to change.

Not adopted by Council.

Based on Cadastral Data provided with the permission of the Department of Natural Resources and Mines.

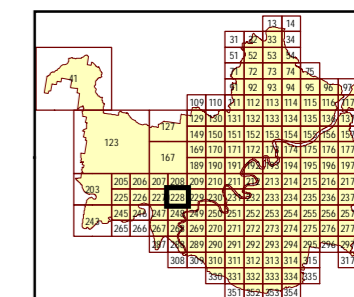
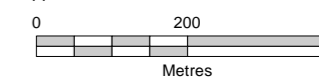
While every care is taken to ensure the accuracy of this data, the Brisbane City Council and the copyright owners, in permitting the use of this data, make no representations or warranties about its accuracy, reliability, completeness or suitability for any particular purpose and disclaims all responsibility and all liability (including without limitation, liability in negligence) for all expenses, losses, damages (including indirect or consequential damage) and costs which you might incur as a result of the data being inaccurate or incomplete in any way and for any reason.

© The State of Queensland (Department of Natural Resources and Mines) (2016)  
© Brisbane City Council (2016)

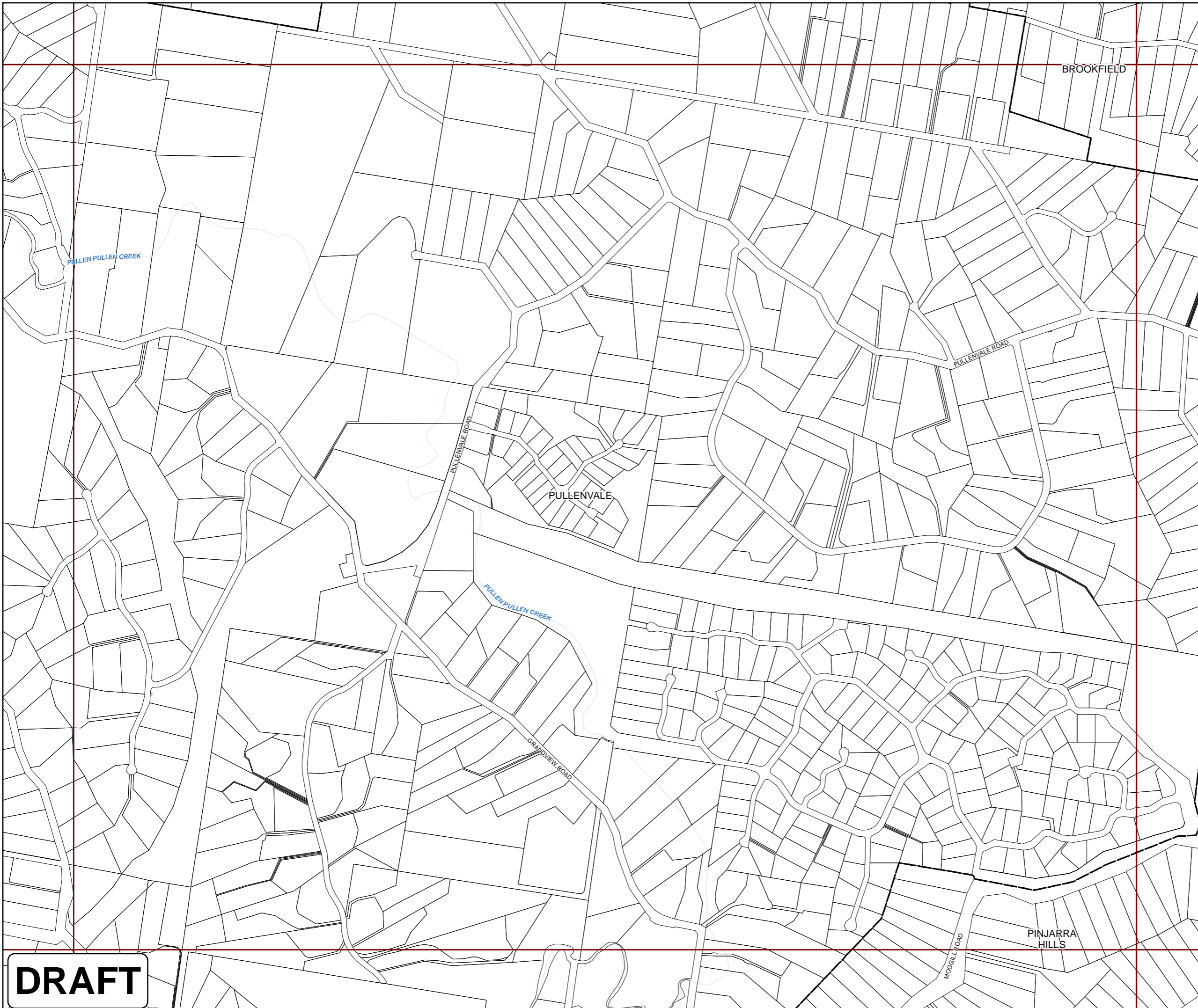


Projection: Map Grid of Australia, Zone 56  
Horizontal Datum: Geocentric Datum of Australia 1994

Approximate Scale @ A3 1:10,000



OPM-12.1













**DRAFT**










Long Term Infrastructure Plans  
Other Plan Map

**Stormwater Network**

-  Bioretention swale
-  Natural channel
-  Pipe - new
-  Pipe - relief
-  Culvert
-  SQID
-  Land acquisition
-  Natural channel
-  Rehabilitation
-  Backflow prevention device

**Boundaries**

-  Suburb boundaries
-  Priority infrastructure area
-  Property boundaries
-  Individual network map boundaries
-  Waterways

**NOTES**

This map is notional only and should not be used for interpreting City Plan provisions relating to specific sites. To properly interpret the maps, the planning scheme must be referred to.

This material includes amendments relating to the Hemmant-Lytton, and Lower Oxley Creek North Neighbourhood Plans. These neighbourhood plans are yet to be included in City Plan 2014 as they are the subject of a separate planning scheme amendment process. The information has been included in anticipation of a neighbourhood plan for the area progressing and is subject to change.

Not adopted by Council.

Based on Cadastral Data provided with the permission of the Department of Natural Resources and Mines.

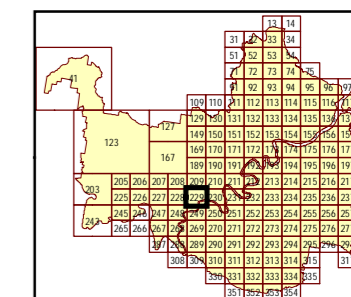
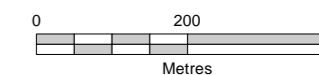
While every care is taken to ensure the accuracy of this data, the Brisbane City Council and the copyright owners, in permitting the use of this data, make no representations or warranties about its accuracy, reliability, completeness or suitability for any particular purpose and disclaims all responsibility and all liability (including without limitation, liability in negligence) for all expenses, losses, damages (including indirect or consequential damage) and costs which you might incur as a result of the data being inaccurate or incomplete in any way and for any reason.

© The State of Queensland (Department of Natural Resources and Mines) (2016)  
© Brisbane City Council (2016)

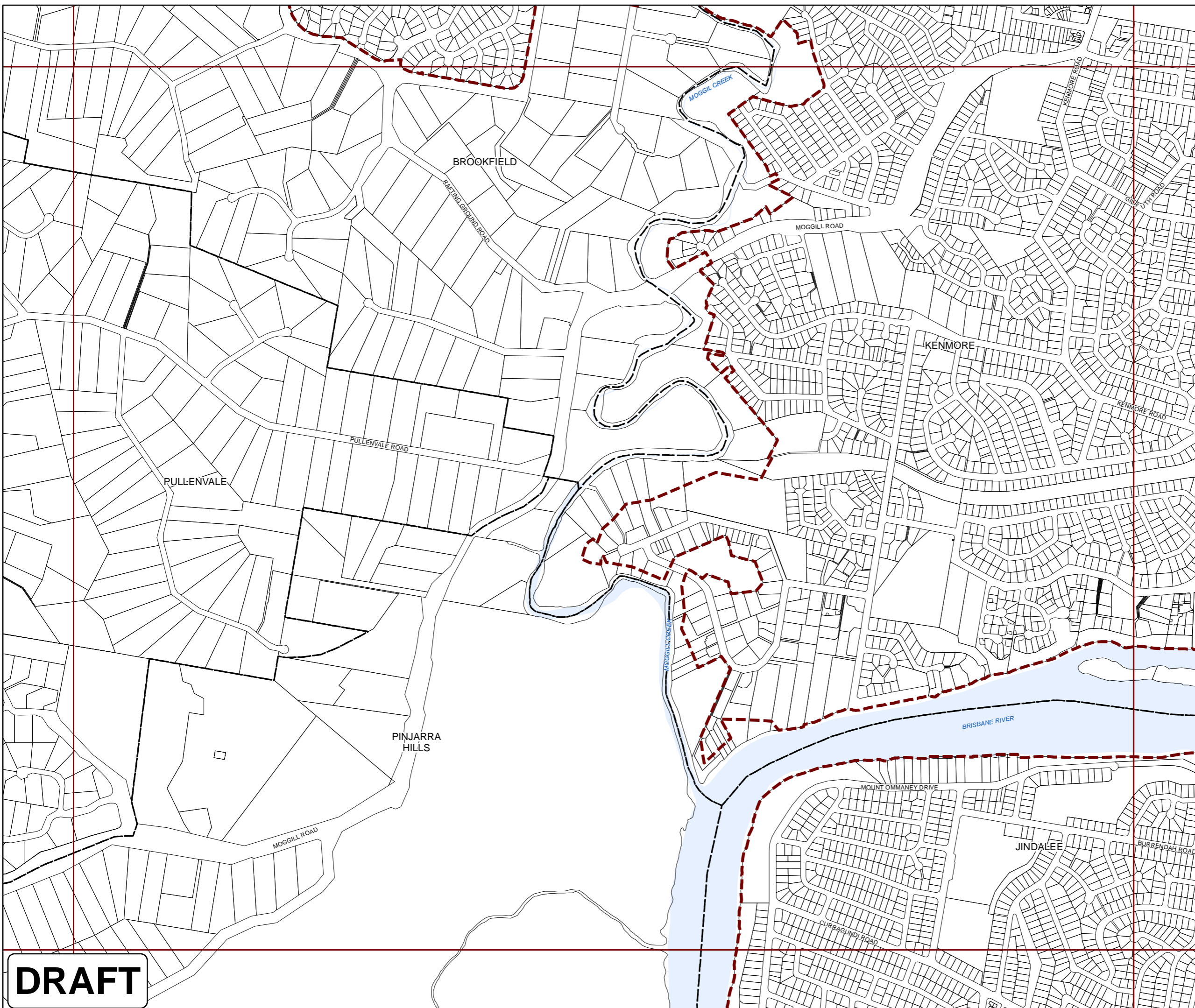


Projection: Map Grid of Australia, Zone 56  
Horizontal Datum: Geocentric Datum of Australia 1994

Approximate Scale @ A3 1:10,000



OPM-12.1













**DRAFT**








Long Term Infrastructure Plans  
Other Plan Map

**Stormwater Network**

-  Bioretention swale
-  Natural channel
-  Pipe - new
-  Pipe - relief
-  Culvert
-  SQID
-  Land acquisition
-  Natural channel
-  Rehabilitation
-  Backflow prevention device

**Boundaries**

-  Suburb boundaries
-  Priority infrastructure area
-  Property boundaries
-  Individual network map boundaries
-  Waterways

**NOTES**

This map is notional only and should not be used for interpreting City Plan provisions relating to specific sites. To properly interpret the maps, the planning scheme must be referred to.

This material includes amendments relating to the Hemmant-Lytton, and Lower Oxley Creek North Neighbourhood Plans. These neighbourhood plans are yet to be included in City Plan 2014 as they are the subject of a separate planning scheme amendment process. The information has been included in anticipation of a neighbourhood plan for the area progressing and is subject to change.

Not adopted by Council.

Based on Cadastral Data provided with the permission of the Department of Natural Resources and Mines.

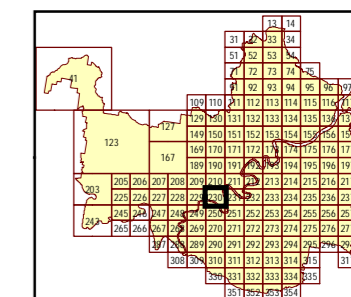
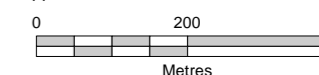
While every care is taken to ensure the accuracy of this data, the Brisbane City Council and the copyright owners, in permitting the use of this data, make no representations or warranties about its accuracy, reliability, completeness or suitability for any particular purpose and disclaims all responsibility and all liability (including without limitation, liability in negligence) for all expenses, losses, damages (including indirect or consequential damage) and costs which you might incur as a result of the data being inaccurate or incomplete in any way and for any reason.

© The State of Queensland (Department of Natural Resources and Mines) (2016)  
© Brisbane City Council (2016)

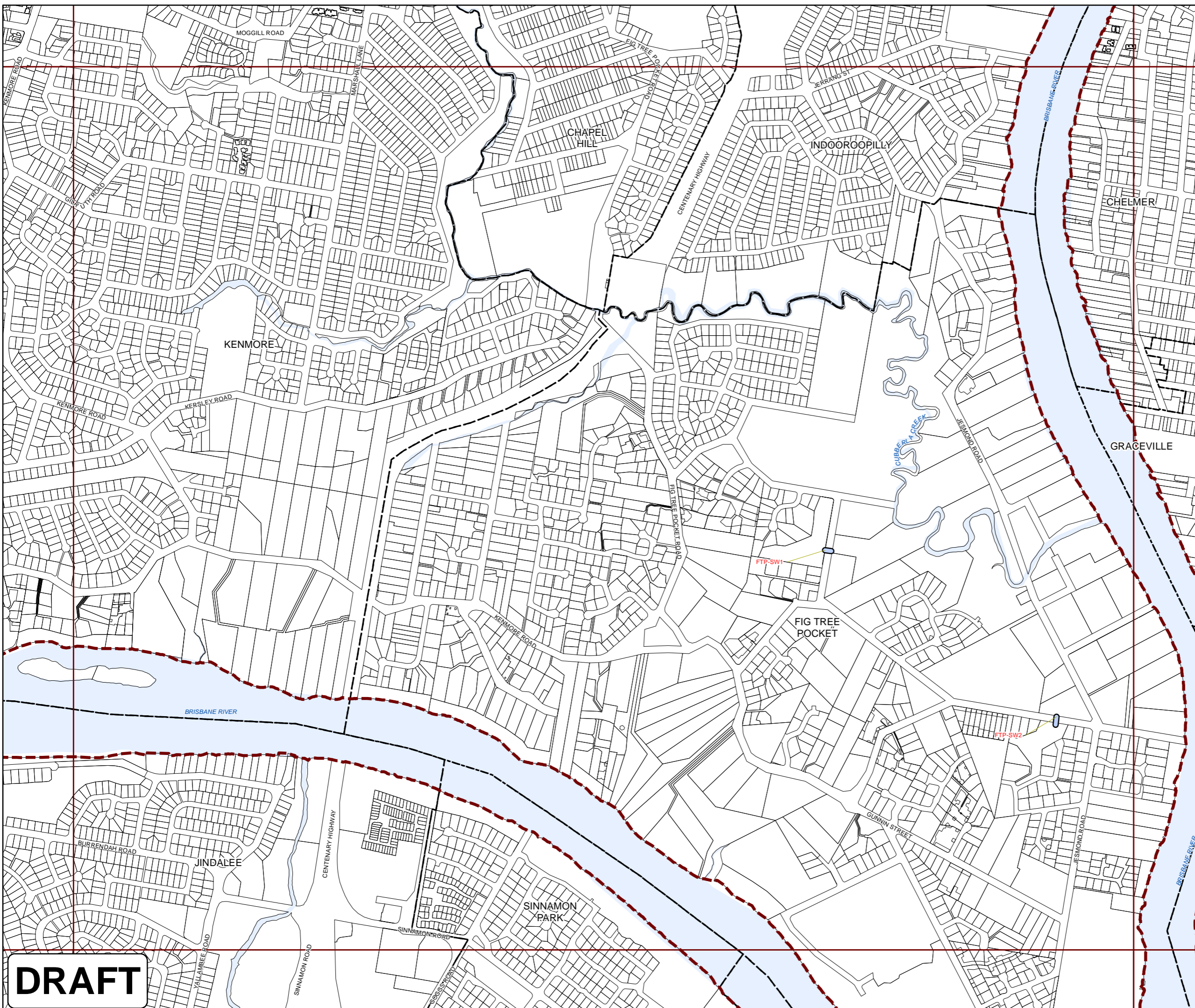


Projection: Map Grid of Australia, Zone 56  
Horizontal Datum: Geocentric Datum of Australia 1994

Approximate Scale @ A3 1:10,000



OPM-12.1













**DRAFT**

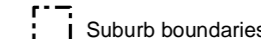

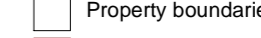
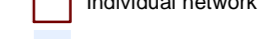



Long Term Infrastructure Plans  
Other Plan Map

**Stormwater Network**

-  Bioretention swale
-  Natural channel
-  Pipe - new
-  Pipe - relief
-  Culvert
-  SQID
-  Land acquisition
-  Natural channel
-  Rehabilitation
-  Backflow prevention device

**Boundaries**

-  Suburb boundaries
-  Priority infrastructure area
-  Property boundaries
-  Individual network map boundaries
-  Waterways

**NOTES**  
This map is notional only and should not be used for interpreting City Plan provisions relating to specific sites. To properly interpret the maps, the planning scheme must be referred to.

This material includes amendments relating to the Hemmant-Lytton, and Lower Oxley Creek North Neighbourhood Plans. These neighbourhood plans are yet to be included in City Plan 2014 as they are the subject of a separate planning scheme amendment process. The information has been included in anticipation of a neighbourhood plan for the area progressing and is subject to change.

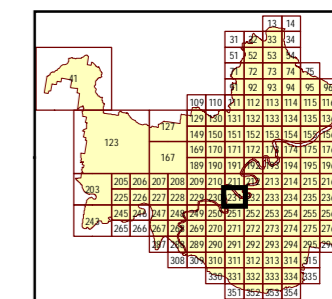
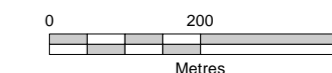
Not adopted by Council.  
Based on Cadastral Data provided with the permission of the Department of Natural Resources and Mines.

While every care is taken to ensure the accuracy of this data, the Brisbane City Council and the copyright owners, in permitting the use of this data, make no representations or warranties about its accuracy, reliability, completeness or suitability for any particular purpose and disclaims all responsibility and all liability (including without limitation, liability in negligence) for all expenses, losses, damages (including indirect or consequential damage) and costs which you might incur as a result of the data being inaccurate or incomplete in any way and for any reason.

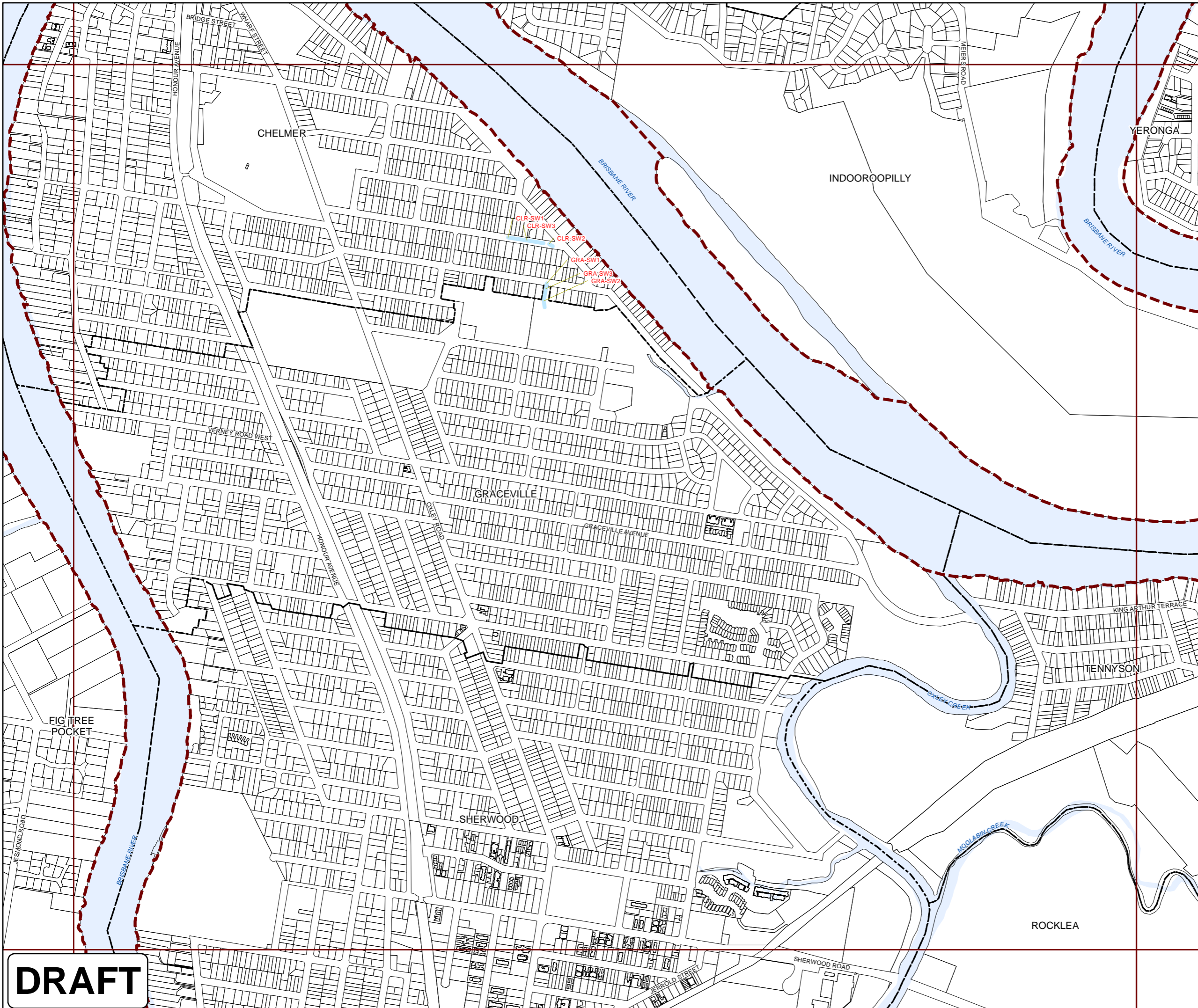
© The State of Queensland (Department of Natural Resources and Mines) (2016)  
© Brisbane City Council (2016)

Projection: Map Grid of Australia, Zone 56  
Horizontal Datum: Geocentric Datum of Australia 1994

Approximate Scale @ A3 1:10,000



OPM-12.1



**DRAFT**



Long Term Infrastructure Plans  
Other Plan Map

Stormwater Network

- Bioretention swale
- Natural channel
- Pipe - new
- Pipe - relief
- Culvert
- SQID
- Land acquisition
- Natural channel
- Rehabilitation
- Backflow prevention device

Boundaries

- Suburb boundaries
- Priority infrastructure area
- Property boundaries
- Individual network map boundaries
- Waterways

NOTES

This map is notional only and should not be used for interpreting City Plan provisions relating to specific sites. To properly interpret the maps, the planning scheme must be referred to.

This material includes amendments relating to the Hemmant-Lytton, and Lower Oxley Creek North Neighbourhood Plans. These neighbourhood plans are yet to be included in City Plan 2014 as they are the subject of a separate planning scheme amendment process. The information has been included in anticipation of a neighbourhood plan for the area progressing and is subject to change.

Not adopted by Council.

Based on Cadastral Data provided with the permission of the Department of Natural Resources and Mines.

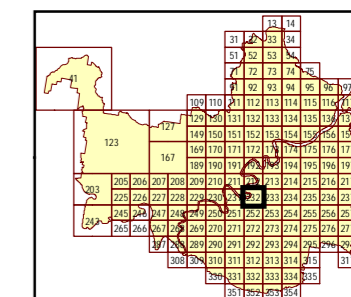
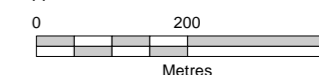
While every care is taken to ensure the accuracy of this data, the Brisbane City Council and the copyright owners, in permitting the use of this data, make no representations or warranties about its accuracy, reliability, completeness or suitability for any particular purpose and disclaims all responsibility and all liability (including without limitation, liability in negligence) for all expenses, losses, damages (including indirect or consequential damage) and costs which you might incur as a result of the data being inaccurate or incomplete in any way and for any reason.

© The State of Queensland (Department of Natural Resources and Mines) (2016)  
© Brisbane City Council (2016)

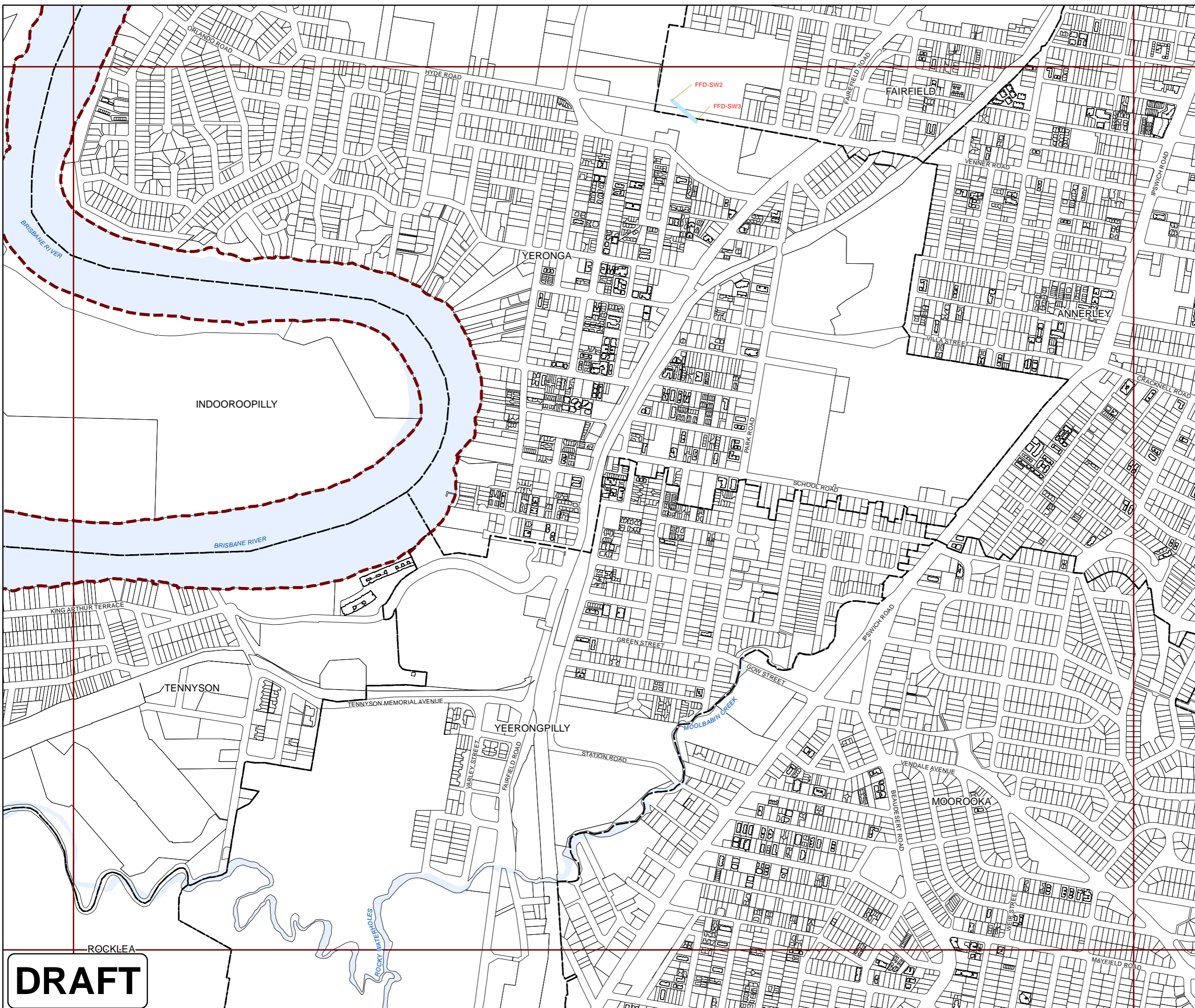


Projection: Map Grid of Australia, Zone 56  
Horizontal Datum: Geocentric Datum of Australia 1994

Approximate Scale @ A3 1:10,000



OPM-12.1



**DRAFT**



Long Term Infrastructure Plans  
Other Plan Map

Stormwater Network

- Bioretention swale
- Natural channel
- Pipe - new
- Pipe - relief
- Culvert
- SQID
- Land acquisition
- Natural channel
- Rehabilitation
- Backflow prevention device

Boundaries

- Suburb boundaries
- Priority infrastructure area
- Property boundaries
- Individual network map boundaries
- Waterways

NOTES

This map is notional only and should not be used for interpreting City Plan provisions relating to specific sites. To properly interpret the maps, the planning scheme must be referred to.

This material includes amendments relating to the Hemmant-Lytton, and Lower Oxley Creek North Neighbourhood Plans. These neighbourhood plans are yet to be included in City Plan 2014 as they are the subject of a separate planning scheme amendment process. The information has been included in anticipation of a neighbourhood plan for the area progressing and is subject to change.

Not adopted by Council.

Based on Cadastral Data provided with the permission of the Department of Natural Resources and Mines.

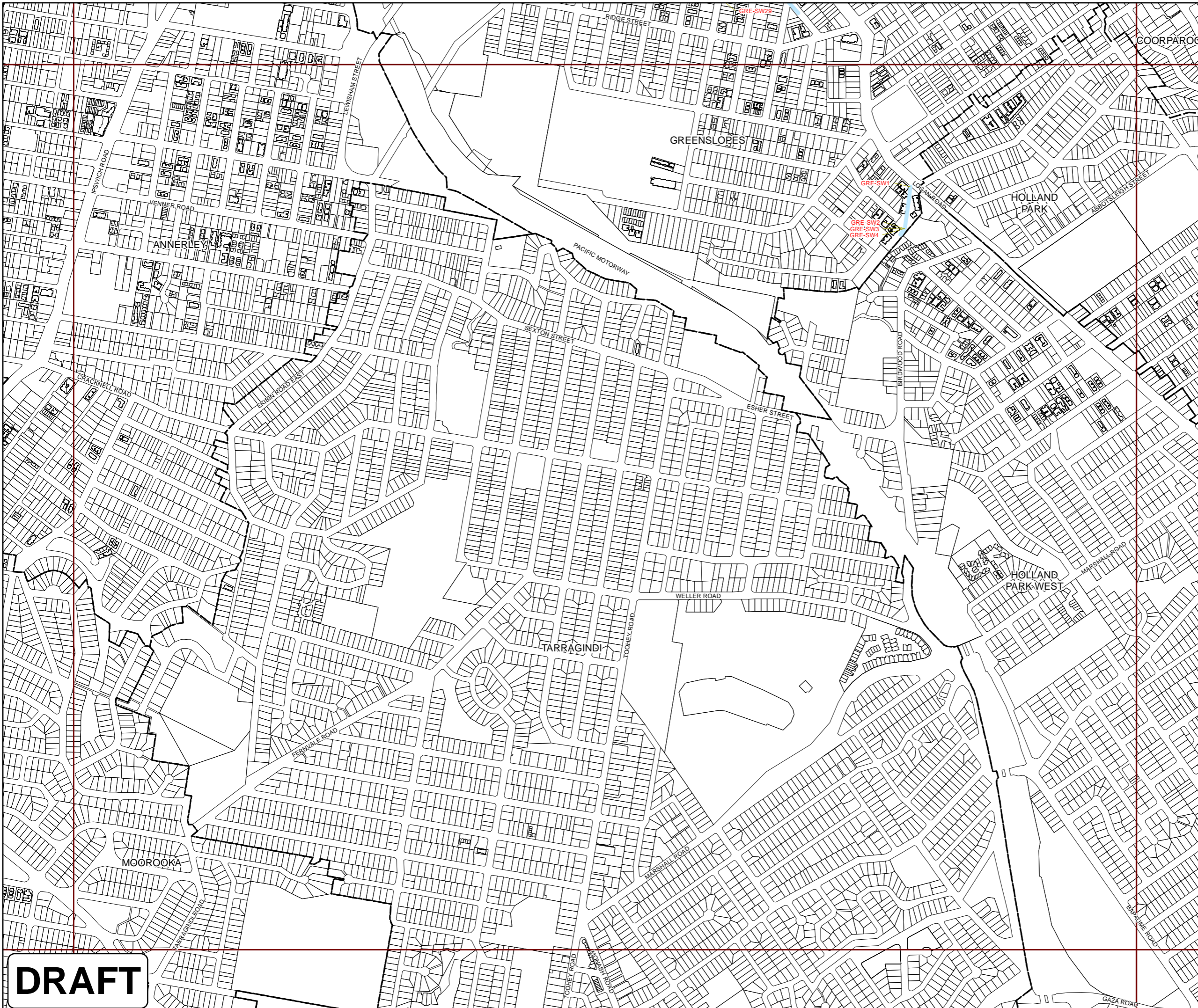
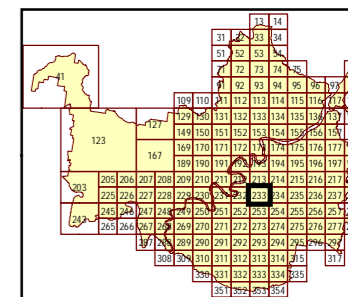
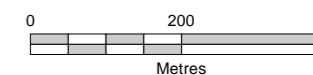
While every care is taken to ensure the accuracy of this data, the Brisbane City Council and the copyright owners, in permitting the use of this data, make no representations or warranties about its accuracy, reliability, completeness or suitability for any particular purpose and disclaims all responsibility and all liability (including without limitation, liability in negligence) for all expenses, losses, damages (including indirect or consequential damage) and costs which you might incur as a result of the data being inaccurate or incomplete in any way and for any reason.

© The State of Queensland (Department of Natural Resources and Mines) (2016)  
© Brisbane City Council (2016)



Projection: Map Grid of Australia, Zone 56  
Horizontal Datum: Geocentric Datum of Australia 1994

Approximate Scale @ A3 1:10,000



**DRAFT**



Long Term Infrastructure Plans  
Other Plan Map

**Stormwater Network**

- Bioretention swale
- Natural channel
- Pipe - new
- Pipe - relief
- Culvert
- SQID
- Land acquisition
- Natural channel
- Rehabilitation
- Backflow prevention device

**Boundaries**

- Suburb boundaries
- Priority infrastructure area
- Property boundaries
- Individual network map boundaries
- Waterways

**NOTES**

This map is notional only and should not be used for interpreting City Plan provisions relating to specific sites. To properly interpret the maps, the planning scheme must be referred to.

This material includes amendments relating to the Hemmant-Lytton, and Lower Oxley Creek North Neighbourhood Plans. These neighbourhood plans are yet to be included in City Plan 2014 as they are the subject of a separate planning scheme amendment process. The information has been included in anticipation of a neighbourhood plan for the area progressing and is subject to change.

Not adopted by Council.

Based on Cadastral Data provided with the permission of the Department of Natural Resources and Mines.

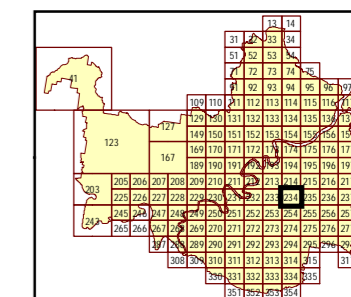
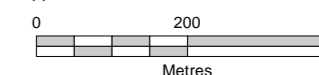
While every care is taken to ensure the accuracy of this data, the Brisbane City Council and the copyright owners, in permitting the use of this data, make no representations or warranties about its accuracy, reliability, completeness or suitability for any particular purpose and disclaims all responsibility and all liability (including without limitation, liability in negligence) for all expenses, losses, damages (including indirect or consequential damage) and costs which you might incur as a result of the data being inaccurate or incomplete in any way and for any reason.

© The State of Queensland (Department of Natural Resources and Mines) (2016)  
© Brisbane City Council (2016)

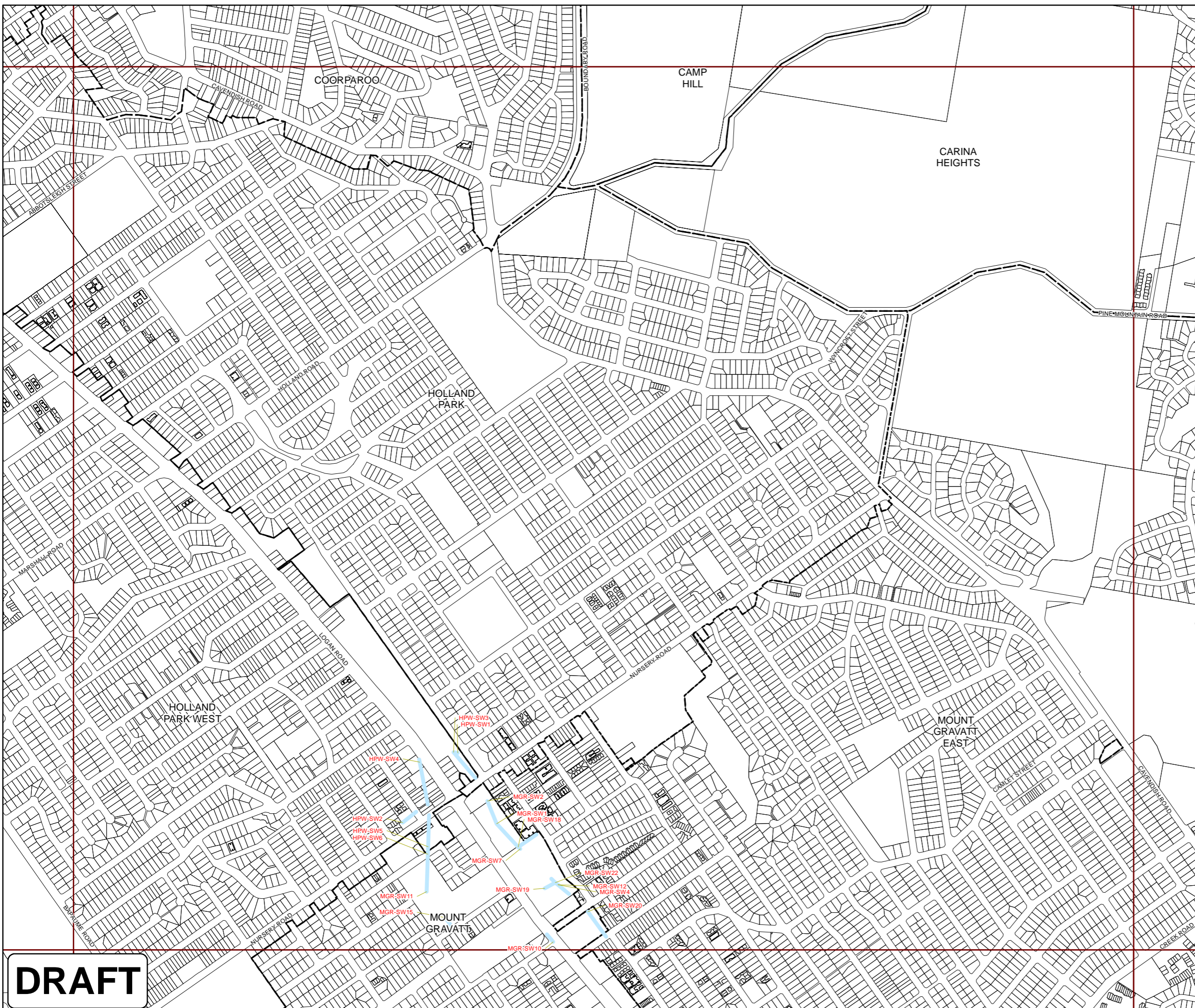


Projection: Map Grid of Australia, Zone 56  
Horizontal Datum: Geocentric Datum of Australia 1994

Approximate Scale @ A3 1:10,000



OPM-12.1













**DRAFT**








Long Term Infrastructure Plans  
Other Plan Map

**Stormwater Network**

-  Bioretention swale
-  Natural channel
-  Pipe - new
-  Pipe - relief
-  Culvert
-  SQID
-  Land acquisition
-  Natural channel
-  Rehabilitation
-  Backflow prevention device

**Boundaries**

-  Suburb boundaries
-  Priority infrastructure area
-  Property boundaries
-  Individual network map boundaries
-  Waterways

**NOTES**

This map is notional only and should not be used for interpreting City Plan provisions relating to specific sites. To properly interpret the maps, the planning scheme must be referred to.

This material includes amendments relating to the Hemmant-Lytton, and Lower Oxley Creek North Neighbourhood Plans. These neighbourhood plans are yet to be included in City Plan 2014 as they are the subject of a separate planning scheme amendment process. The information has been included in anticipation of a neighbourhood plan for the area progressing and is subject to change.

Not adopted by Council.

Based on Cadastral Data provided with the permission of the Department of Natural Resources and Mines.

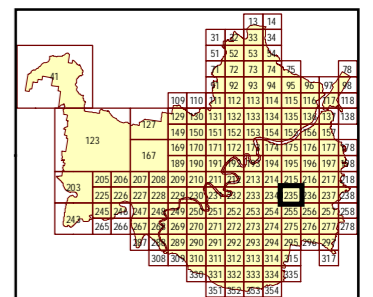
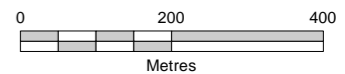
While every care is taken to ensure the accuracy of this data, the Brisbane City Council and the copyright owners, in permitting the use of this data, make no representations or warranties about its accuracy, reliability, completeness or suitability for any particular purpose and disclaims all responsibility and all liability (including without limitation, liability in negligence) for all expenses, losses, damages (including indirect or consequential damage) and costs which you might incur as a result of the data being inaccurate or incomplete in any way and for any reason.

© The State of Queensland (Department of Natural Resources and Mines) (2016)  
© Brisbane City Council (2016)

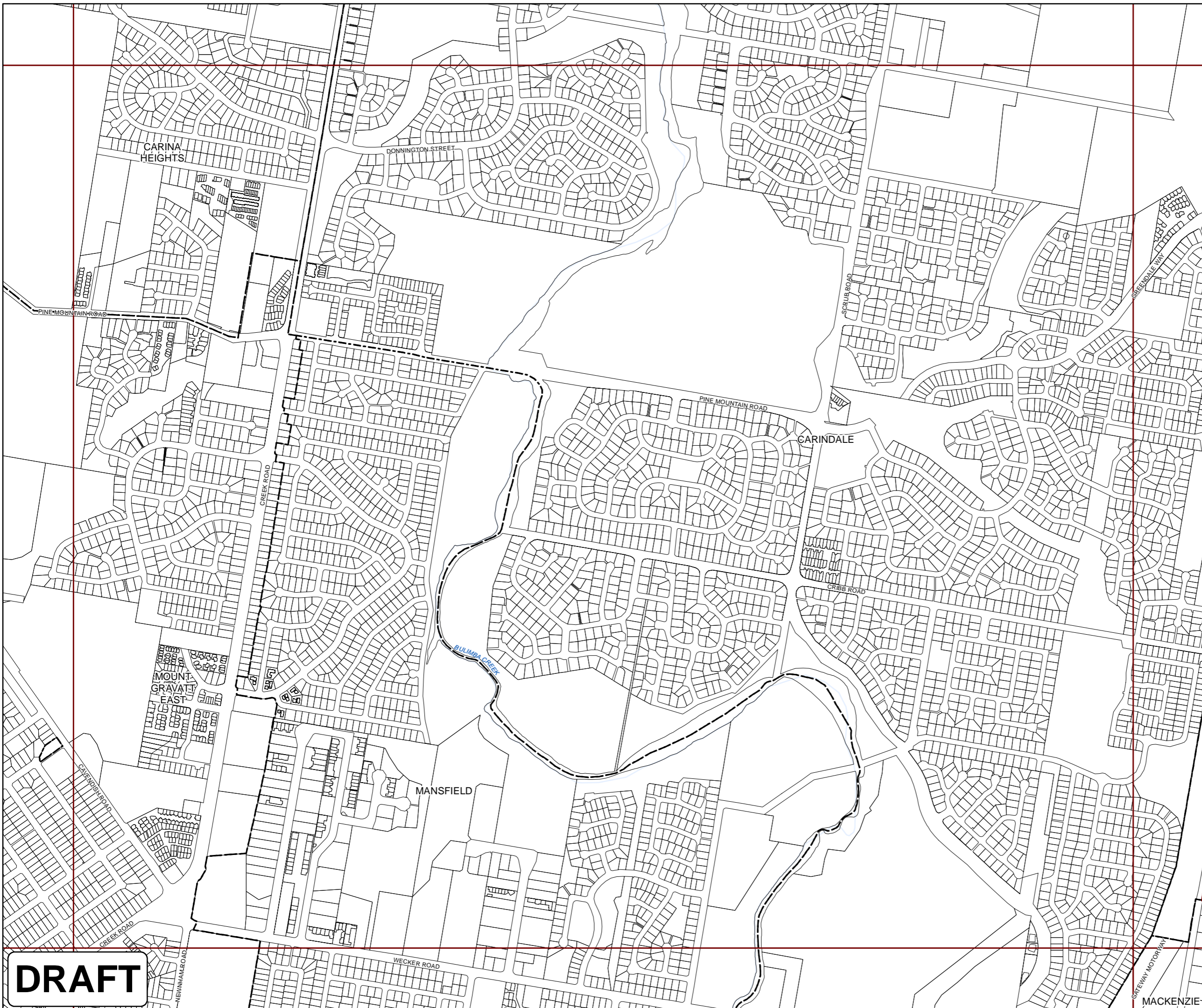


Projection: Map Grid of Australia, Zone 56  
Horizontal Datum: Geocentric Datum of Australia 1994

Approximate Scale @ A3 1:10,000



OPM-12.1












**DRAFT**








Long Term Infrastructure Plans  
Other Plan Map

**Stormwater Network**

-  Bioretention swale
-  Natural channel
-  Pipe - new
-  Pipe - relief
-  Culvert
-  SQID
-  Land acquisition
-  Natural channel
-  Rehabilitation
-  Backflow prevention device

**Boundaries**

-  Suburb boundaries
-  Priority infrastructure area
-  Property boundaries
-  Individual network map boundaries
-  Waterways

**NOTES**  
This map is notional only and should not be used for interpreting City Plan provisions relating to specific sites. To properly interpret the maps, the planning scheme must be referred to.

This material includes amendments relating to the Hemmant-Lytton, and Lower Oxley Creek North Neighbourhood Plans. These neighbourhood plans are yet to be included in City Plan 2014 as they are the subject of a separate planning scheme amendment process. The information has been included in anticipation of a neighbourhood plan for the area progressing and is subject to change.

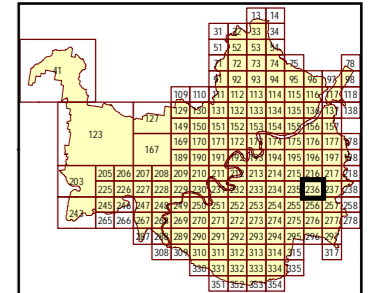
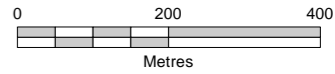
Not adopted by Council.  
Based on Cadastral Data provided with the permission of the Department of Natural Resources and Mines.

While every care is taken to ensure the accuracy of this data, the Brisbane City Council and the copyright owners, in permitting the use of this data, make no representations or warranties about its accuracy, reliability, completeness or suitability for any particular purpose and disclaims all responsibility and all liability (including without limitation, liability in negligence) for all expenses, losses, damages (including indirect or consequential damage) and costs which you might incur as a result of the data being inaccurate or incomplete in any way and for any reason.

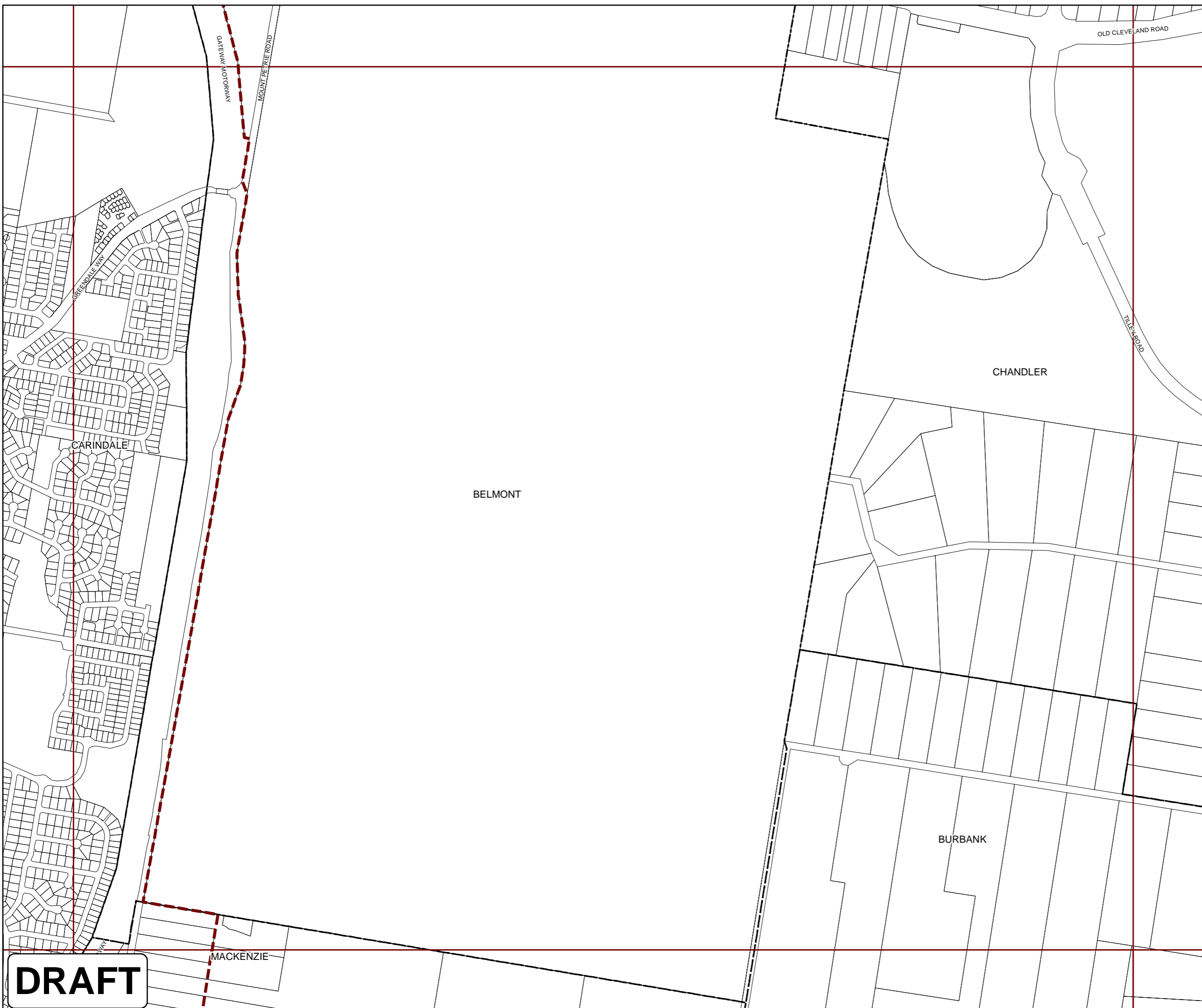
© The State of Queensland (Department of Natural Resources and Mines) (2016)  
© Brisbane City Council (2016)

Projection: Map Grid of Australia, Zone 56  
Horizontal Datum: Geocentric Datum of Australia 1994

Approximate Scale @ A3 1:10,000



OPM-12.1













**DRAFT**










Long Term Infrastructure Plans  
Other Plan Map

**Stormwater Network**

-  Bioretention swale
-  Natural channel
-  Pipe - new
-  Pipe - relief
-  Culvert
-  SQID
-  Land acquisition
-  Natural channel
-  Rehabilitation
-  Backflow prevention device

**Boundaries**

-  Suburb boundaries
-  Priority infrastructure area
-  Property boundaries
-  Individual network map boundaries
-  Waterways

**NOTES**

This map is notional only and should not be used for interpreting City Plan provisions relating to specific sites. To properly interpret the maps, the planning scheme must be referred to.

This material includes amendments relating to the Hemmant-Lytton, and Lower Oxley Creek North Neighbourhood Plans. These neighbourhood plans are yet to be included in City Plan 2014 as they are the subject of a separate planning scheme amendment process. The information has been included in anticipation of a neighbourhood plan for the area progressing and is subject to change.

Not adopted by Council.

Based on Cadastral Data provided with the permission of the Department of Natural Resources and Mines.

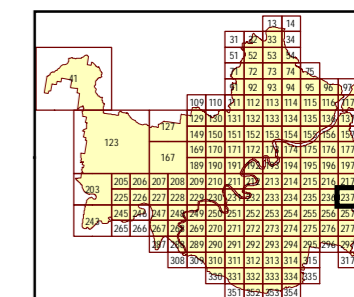
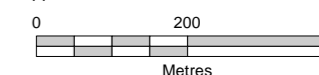
While every care is taken to ensure the accuracy of this data, the Brisbane City Council and the copyright owners, in permitting the use of this data, make no representations or warranties about its accuracy, reliability, completeness or suitability for any particular purpose and disclaims all responsibility and all liability (including without limitation, liability in negligence) for all expenses, losses, damages (including indirect or consequential damage) and costs which you might incur as a result of the data being inaccurate or incomplete in any way and for any reason.

© The State of Queensland (Department of Natural Resources and Mines) (2016)  
© Brisbane City Council (2016)

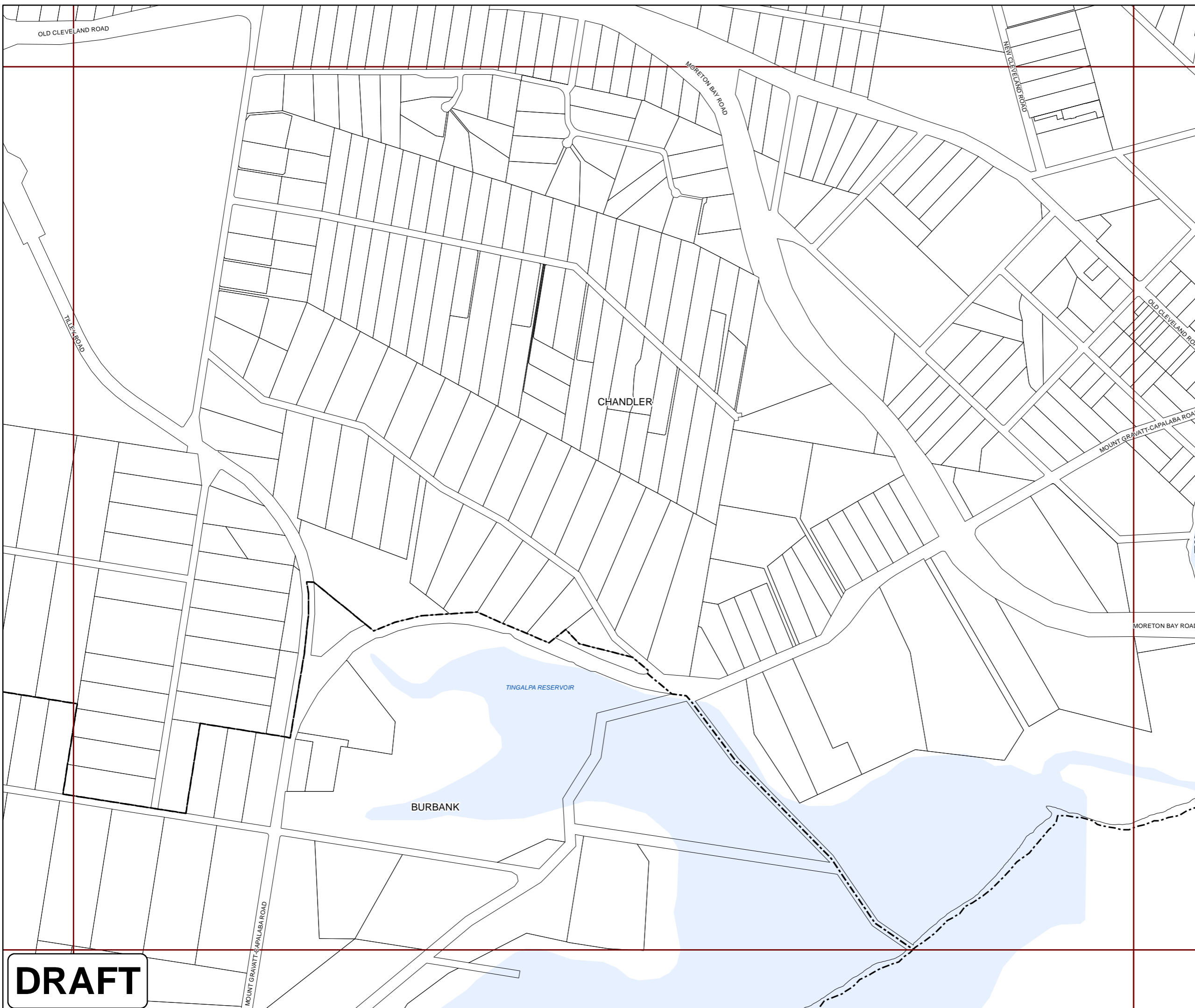


Projection: Map Grid of Australia, Zone 56  
Horizontal Datum: Geocentric Datum of Australia 1994

Approximate Scale @ A3 1:10,000



OPM-12.1












**DRAFT**








Long Term Infrastructure Plans  
Other Plan Map

**Stormwater Network**

-  Bioretention swale
-  Natural channel
-  Pipe - new
-  Pipe - relief
-  Culvert
-  SQID
-  Land acquisition
-  Natural channel
-  Rehabilitation
-  Backflow prevention device

**Boundaries**

-  Suburb boundaries
-  Priority infrastructure area
-  Property boundaries
-  Individual network map boundaries
-  Waterways

**NOTES**

This map is notional only and should not be used for interpreting City Plan provisions relating to specific sites. To properly interpret the maps, the planning scheme must be referred to.

This material includes amendments relating to the Hemmant-Lytton, and Lower Oxley Creek North Neighbourhood Plans. These neighbourhood plans are yet to be included in City Plan 2014 as they are the subject of a separate planning scheme amendment process. The information has been included in anticipation of a neighbourhood plan for the area progressing and is subject to change.

Not adopted by Council.

Based on Cadastral Data provided with the permission of the Department of Natural Resources and Mines.

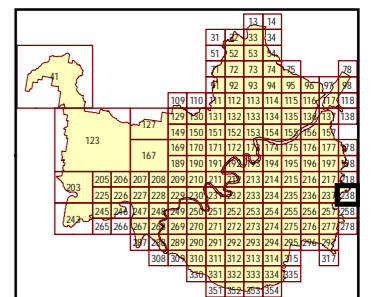
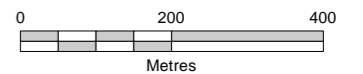
While every care is taken to ensure the accuracy of this data, the Brisbane City Council and the copyright owners, in permitting the use of this data, make no representations or warranties about its accuracy, reliability, completeness or suitability for any particular purpose and disclaims all responsibility and all liability (including without limitation, liability in negligence) for all expenses, losses, damages (including indirect or consequential damage) and costs which you might incur as a result of the data being inaccurate or incomplete in any way and for any reason.

© The State of Queensland (Department of Natural Resources and Mines) (2016)  
© Brisbane City Council (2016)

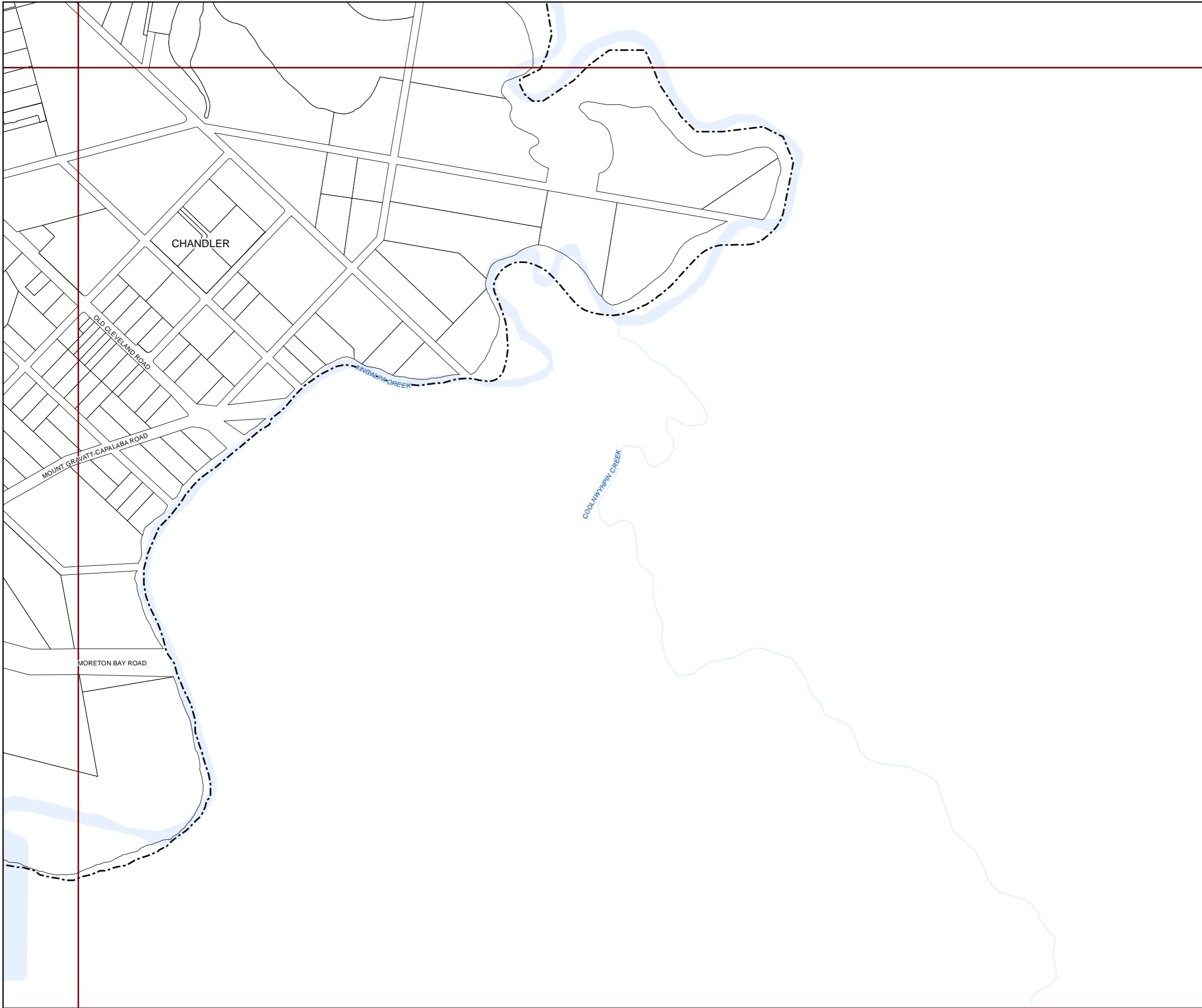


Projection: Map Grid of Australia, Zone 56  
Horizontal Datum: Geocentric Datum of Australia 1994

Approximate Scale @ A3 1:10,000



OPM-12.1













**DRAFT**








Long Term Infrastructure Plans  
Other Plan Map

**Stormwater Network**

-  Bioretention swale
-  Natural channel
-  Pipe - new
-  Pipe - relief
-  Culvert
-  SQID
-  Land acquisition
-  Natural channel
-  Rehabilitation
-  Backflow prevention device

**Boundaries**

-  Suburb boundaries
-  Priority infrastructure area
-  Property boundaries
-  Individual network map boundaries
-  Waterways

**NOTES**

This map is notional only and should not be used for interpreting City Plan provisions relating to specific sites. To properly interpret the maps, the planning scheme must be referred to.

This material includes amendments relating to the Hemmant-Lytton, and Lower Oxley Creek North Neighbourhood Plans. These neighbourhood plans are yet to be included in City Plan 2014 as they are the subject of a separate planning scheme amendment process. The information has been included in anticipation of a neighbourhood plan for the area progressing and is subject to change.

Not adopted by Council.

Based on Cadastral Data provided with the permission of the Department of Natural Resources and Mines.

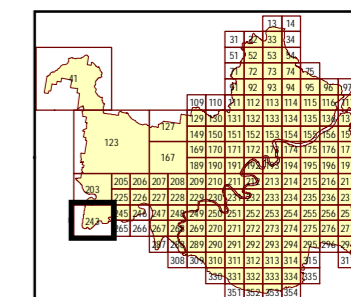
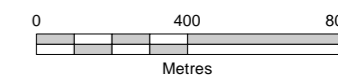
While every care is taken to ensure the accuracy of this data, the Brisbane City Council and the copyright owners, in permitting the use of this data, make no representations or warranties about its accuracy, reliability, completeness or suitability for any particular purpose and disclaims all responsibility and all liability (including without limitation, liability in negligence) for all expenses, losses, damages (including indirect or consequential damage) and costs which you might incur as a result of the data being inaccurate or incomplete in any way and for any reason.

© The State of Queensland (Department of Natural Resources and Mines) (2016)  
© Brisbane City Council (2016)



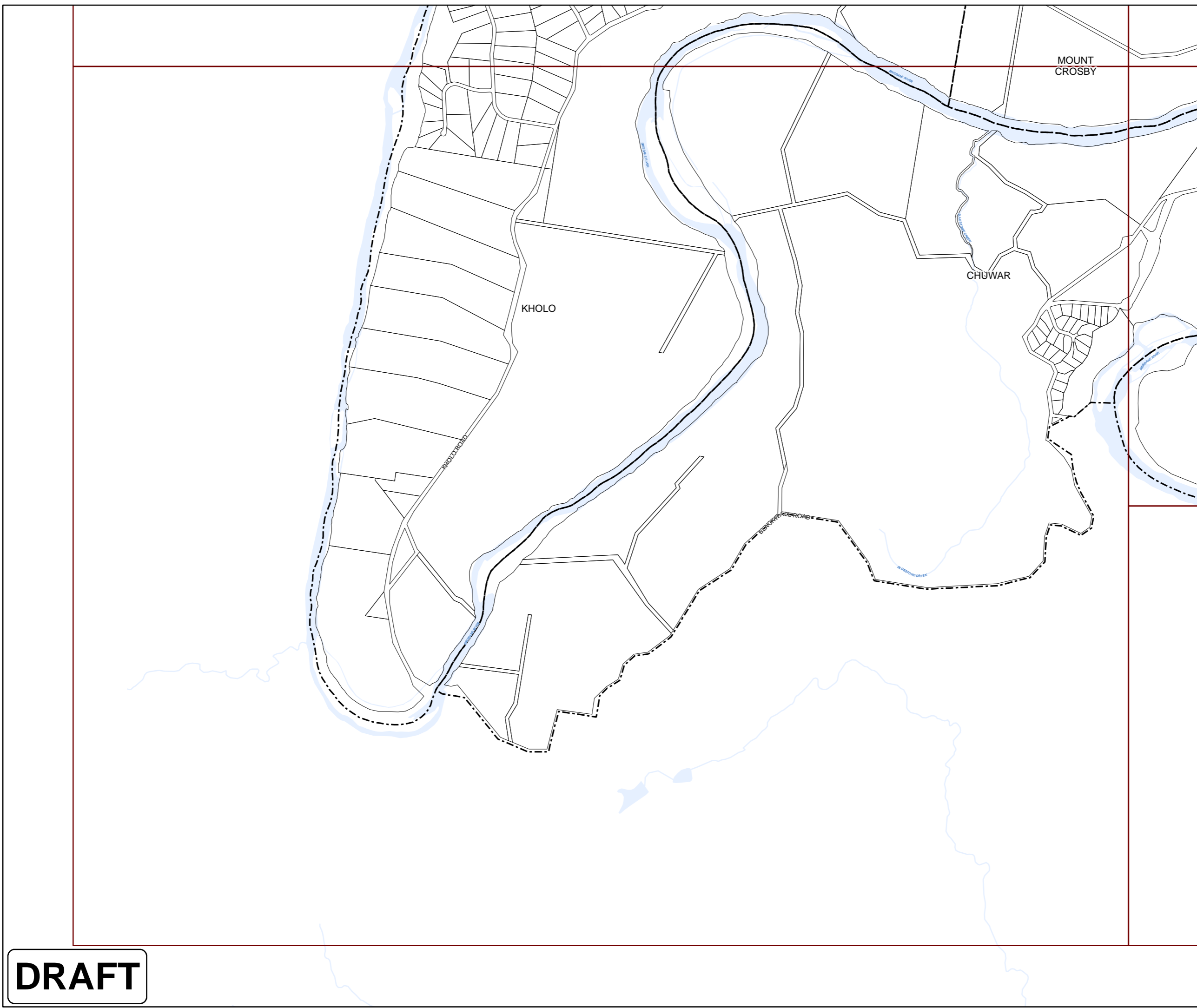
Projection: Map Grid of Australia, Zone 56  
Horizontal Datum: Geocentric Datum of Australia 1994

Approximate Scale @ A3 1:20,000



OPM-12.1











**DRAFT**










Long Term Infrastructure Plans  
Other Plan Map

**Stormwater Network**

-  Bioretention swale
-  Natural channel
-  Pipe - new
-  Pipe - relief
-  Culvert
-  SQID
-  Land acquisition
-  Natural channel
-  Rehabilitation
-  Backflow prevention device

**Boundaries**

-  Suburb boundaries
-  Priority infrastructure area
-  Property boundaries
-  Individual network map boundaries
-  Waterways

**NOTES**

This map is notional only and should not be used for interpreting City Plan provisions relating to specific sites. To properly interpret the maps, the planning scheme must be referred to.

This material includes amendments relating to the Hemmant-Lytton, and Lower Oxley Creek North Neighbourhood Plans. These neighbourhood plans are yet to be included in City Plan 2014 as they are the subject of a separate planning scheme amendment process. The information has been included in anticipation of a neighbourhood plan for the area progressing and is subject to change.

Not adopted by Council.

Based on Cadastral Data provided with the permission of the Department of Natural Resources and Mines.

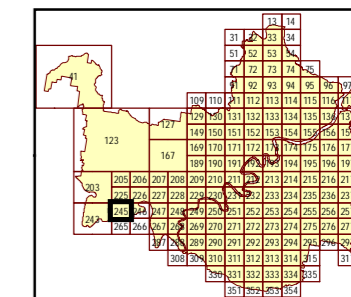
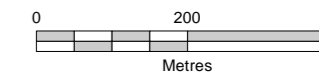
While every care is taken to ensure the accuracy of this data, the Brisbane City Council and the copyright owners, in permitting the use of this data, make no representations or warranties about its accuracy, reliability, completeness or suitability for any particular purpose and disclaims all responsibility and all liability (including without limitation, liability in negligence) for all expenses, losses, damages (including indirect or consequential damage) and costs which you might incur as a result of the data being inaccurate or incomplete in any way and for any reason.

© The State of Queensland (Department of Natural Resources and Mines) (2016)  
© Brisbane City Council (2016)

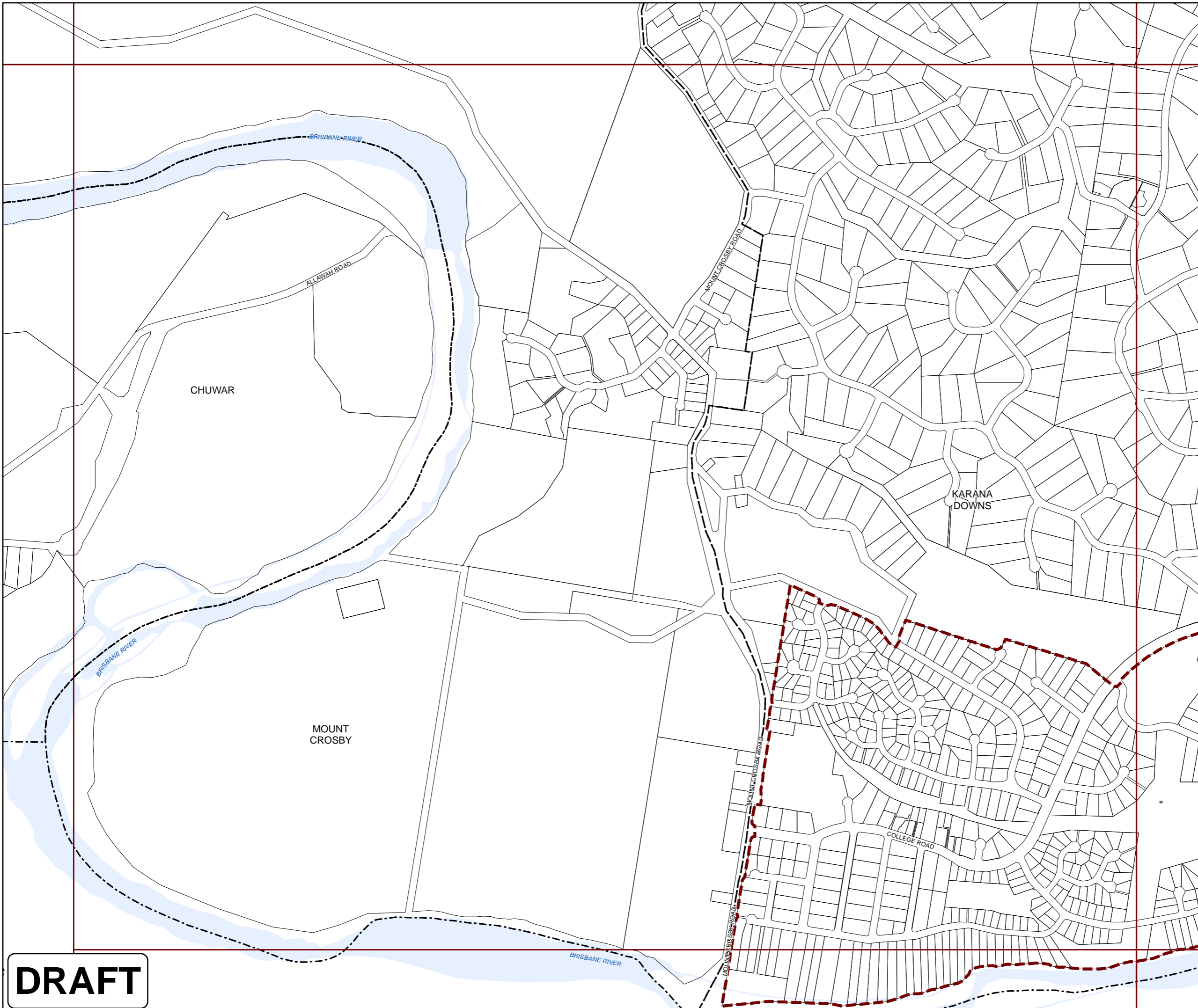


Projection: Map Grid of Australia, Zone 56  
Horizontal Datum: Geocentric Datum of Australia 1994

Approximate Scale @ A3 1:10,000



OPM-12.1













**DRAFT**








Long Term Infrastructure Plans  
Other Plan Map

**Stormwater Network**

-  Bioretention swale
-  Natural channel
-  Pipe - new
-  Pipe - relief
-  Culvert
-  SQID
-  Land acquisition
-  Natural channel
-  Rehabilitation
-  Backflow prevention device

**Boundaries**

-  Suburb boundaries
-  Priority infrastructure area
-  Property boundaries
-  Individual network map boundaries
-  Waterways

**NOTES**

This map is notional only and should not be used for interpreting City Plan provisions relating to specific sites. To properly interpret the maps, the planning scheme must be referred to.

This material includes amendments relating to the Hemmant-Lytton, and Lower Oxley Creek North Neighbourhood Plans. These neighbourhood plans are yet to be included in City Plan 2014 as they are the subject of a separate planning scheme amendment process. The information has been included in anticipation of a neighbourhood plan for the area progressing and is subject to change.

Not adopted by Council.

Based on Cadastral Data provided with the permission of the Department of Natural Resources and Mines.

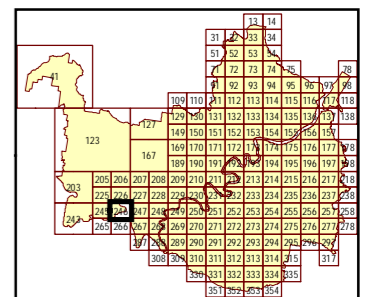
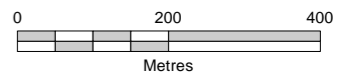
While every care is taken to ensure the accuracy of this data, the Brisbane City Council and the copyright owners, in permitting the use of this data, make no representations or warranties about its accuracy, reliability, completeness or suitability for any particular purpose and disclaims all responsibility and all liability (including without limitation, liability in negligence) for all expenses, losses, damages (including indirect or consequential damage) and costs which you might incur as a result of the data being inaccurate or incomplete in any way and for any reason.

© The State of Queensland (Department of Natural Resources and Mines) (2016)  
© Brisbane City Council (2016)

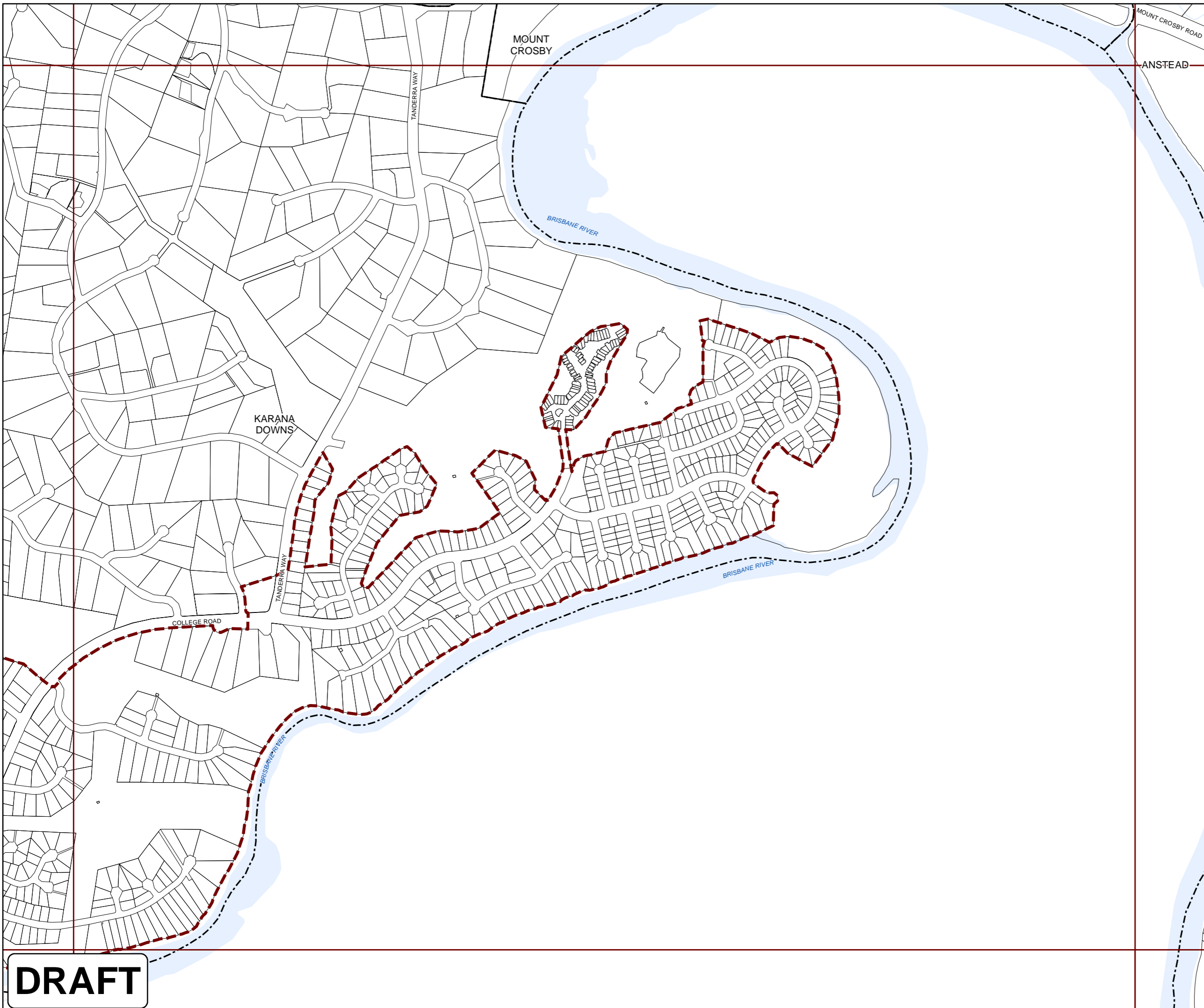


Projection: Map Grid of Australia, Zone 56  
Horizontal Datum: Geocentric Datum of Australia 1994

Approximate Scale @ A3 1:10,000



OPM-12.1













**DRAFT**








Long Term Infrastructure Plans  
Other Plan Map

**Stormwater Network**

-  Bioretention swale
-  Natural channel
-  Pipe - new
-  Pipe - relief
-  Culvert
-  SQID
-  Land acquisition
-  Natural channel
-  Rehabilitation
-  Backflow prevention device

**Boundaries**

-  Suburb boundaries
-  Priority infrastructure area
-  Property boundaries
-  Individual network map boundaries
-  Waterways

**NOTES**

This map is notional only and should not be used for interpreting City Plan provisions relating to specific sites. To properly interpret the maps, the planning scheme must be referred to.

This material includes amendments relating to the Hemmant-Lytton, and Lower Oxley Creek North Neighbourhood Plans. These neighbourhood plans are yet to be included in City Plan 2014 as they are the subject of a separate planning scheme amendment process. The information has been included in anticipation of a neighbourhood plan for the area progressing and is subject to change.

Not adopted by Council.

Based on Cadastral Data provided with the permission of the Department of Natural Resources and Mines.

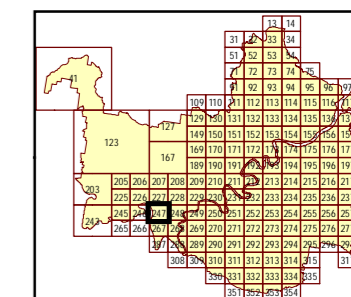
While every care is taken to ensure the accuracy of this data, the Brisbane City Council and the copyright owners, in permitting the use of this data, make no representations or warranties about its accuracy, reliability, completeness or suitability for any particular purpose and disclaims all responsibility and all liability (including without limitation, liability in negligence) for all expenses, losses, damages (including indirect or consequential damage) and costs which you might incur as a result of the data being inaccurate or incomplete in any way and for any reason.

© The State of Queensland (Department of Natural Resources and Mines) (2016)  
© Brisbane City Council (2016)

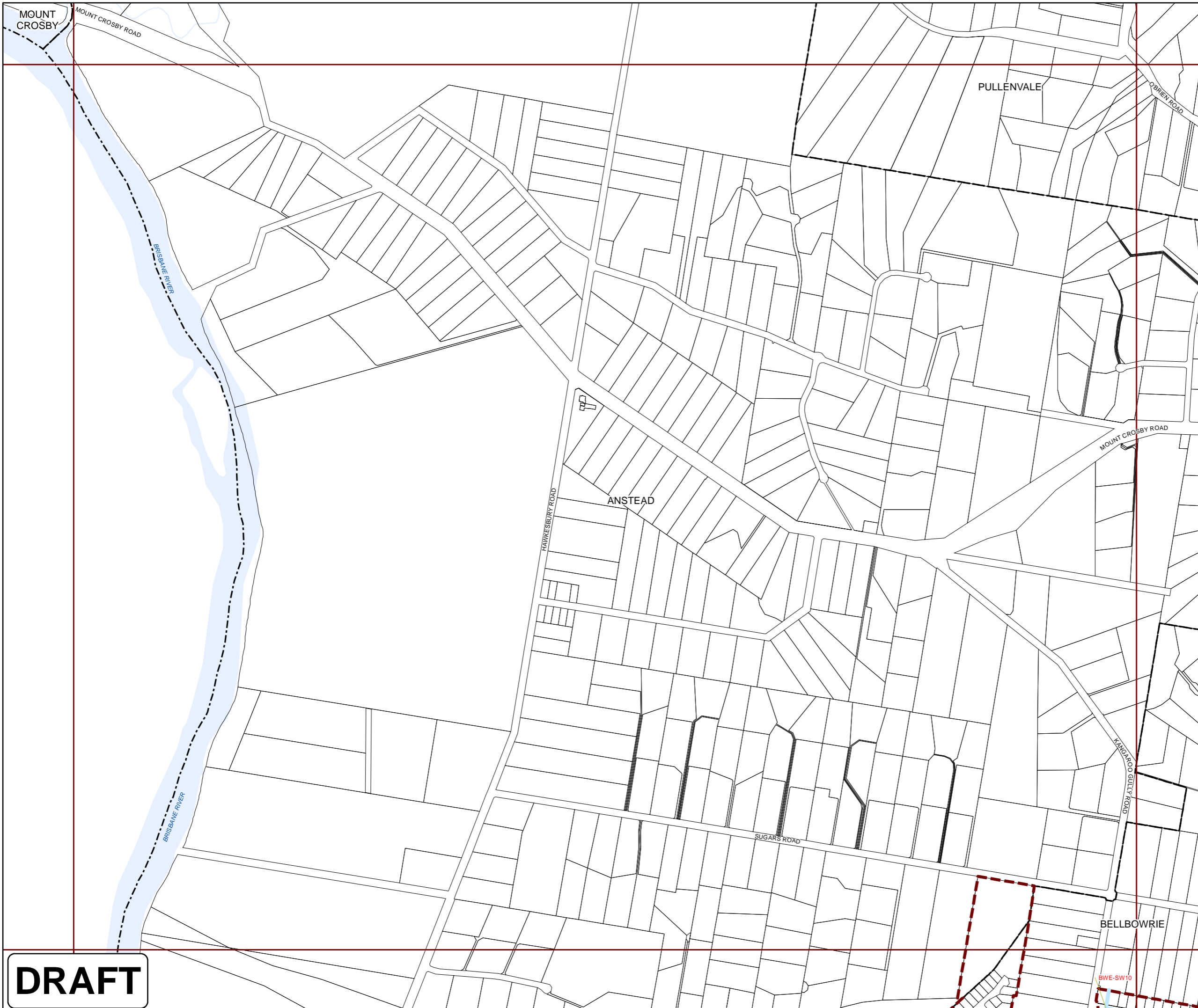


Projection: Map Grid of Australia, Zone 56  
Horizontal Datum: Geocentric Datum of Australia 1994

Approximate Scale @ A3 1:10,000



OPM-12.1












**DRAFT**








Long Term Infrastructure Plans  
Other Plan Map

**Stormwater Network**

-  Bioretention swale
-  Natural channel
-  Pipe - new
-  Pipe - relief
-  Culvert
-  SQID
-  Land acquisition
-  Natural channel
-  Rehabilitation
-  Backflow prevention device

**Boundaries**

-  Suburb boundaries
-  Priority infrastructure area
-  Property boundaries
-  Individual network map boundaries
-  Waterways

**NOTES**

This map is notional only and should not be used for interpreting City Plan provisions relating to specific sites. To properly interpret the maps, the planning scheme must be referred to.

This material includes amendments relating to the Hemmant-Lytton, and Lower Oxley Creek North Neighbourhood Plans. These neighbourhood plans are yet to be included in City Plan 2014 as they are the subject of a separate planning scheme amendment process. The information has been included in anticipation of a neighbourhood plan for the area progressing and is subject to change.

Not adopted by Council.

Based on Cadastral Data provided with the permission of the Department of Natural Resources and Mines.

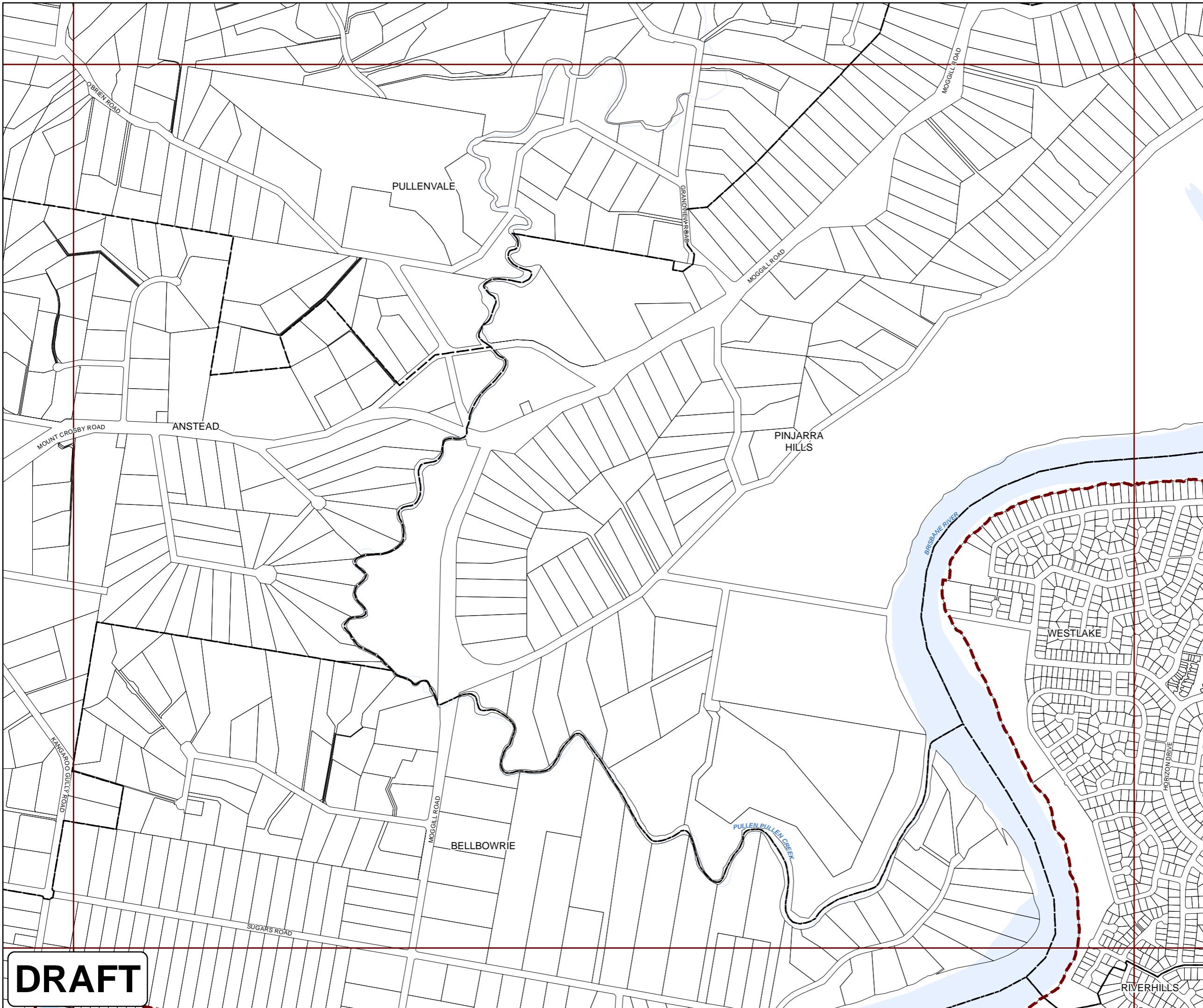
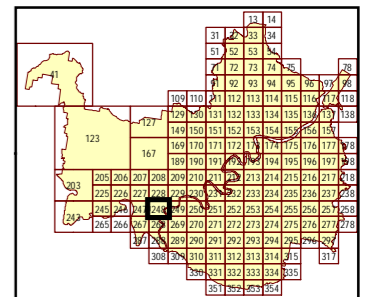
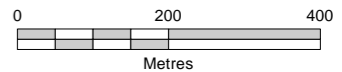
While every care is taken to ensure the accuracy of this data, the Brisbane City Council and the copyright owners, in permitting the use of this data, make no representations or warranties about its accuracy, reliability, completeness or suitability for any particular purpose and disclaims all responsibility and all liability (including without limitation, liability in negligence) for all expenses, losses, damages (including indirect or consequential damage) and costs which you might incur as a result of the data being inaccurate or incomplete in any way and for any reason.

© The State of Queensland (Department of Natural Resources and Mines) (2016)  
© Brisbane City Council (2016)



Projection: Map Grid of Australia, Zone 56  
Horizontal Datum: Geocentric Datum of Australia 1994

Approximate Scale @ A3 1:10,000













**DRAFT**








Long Term Infrastructure Plans  
Other Plan Map

**Stormwater Network**

-  Bioretention swale
-  Natural channel
-  Pipe - new
-  Pipe - relief
-  Culvert
-  SQID
-  Land acquisition
-  Natural channel
-  Rehabilitation
-  Backflow prevention device

**Boundaries**

-  Suburb boundaries
-  Priority infrastructure area
-  Property boundaries
-  Individual network map boundaries
-  Waterways

**NOTES**

This map is notional only and should not be used for interpreting City Plan provisions relating to specific sites. To properly interpret the maps, the planning scheme must be referred to.

This material includes amendments relating to the Hemmant-Lytton, and Lower Oxley Creek North Neighbourhood Plans. These neighbourhood plans are yet to be included in City Plan 2014 as they are the subject of a separate planning scheme amendment process. The information has been included in anticipation of a neighbourhood plan for the area progressing and is subject to change.

Not adopted by Council.

Based on Cadastral Data provided with the permission of the Department of Natural Resources and Mines.

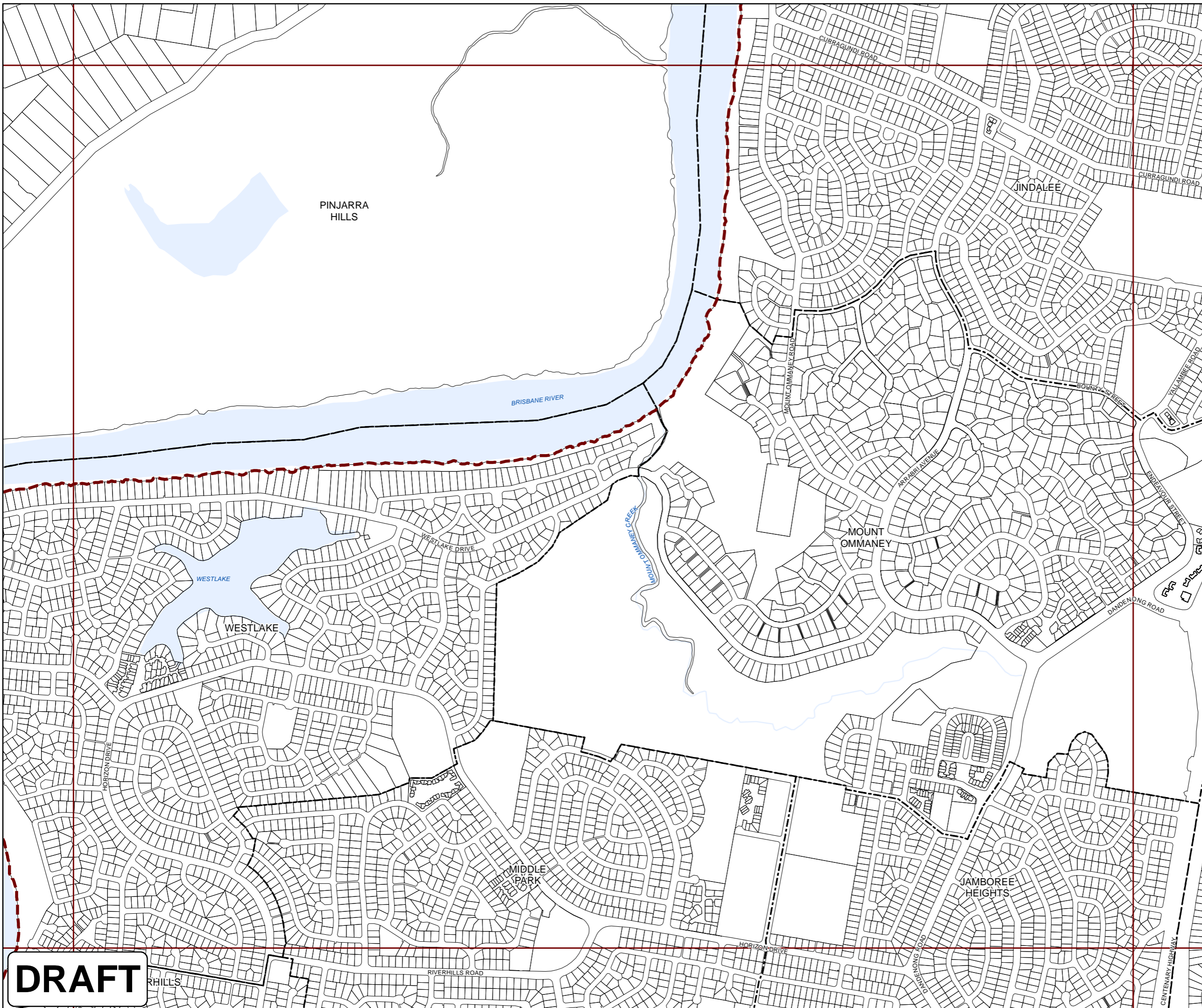
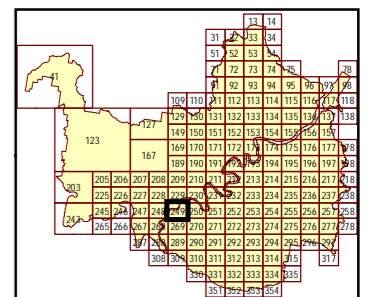
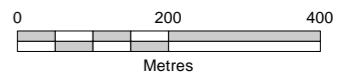
While every care is taken to ensure the accuracy of this data, the Brisbane City Council and the copyright owners, in permitting the use of this data, make no representations or warranties about its accuracy, reliability, completeness or suitability for any particular purpose and disclaims all responsibility and all liability (including without limitation, liability in negligence) for all expenses, losses, damages (including indirect or consequential damage) and costs which you might incur as a result of the data being inaccurate or incomplete in any way and for any reason.

© The State of Queensland (Department of Natural Resources and Mines) (2016)  
© Brisbane City Council (2016)



Projection: Map Grid of Australia, Zone 56  
Horizontal Datum: Geocentric Datum of Australia 1994

Approximate Scale @ A3 1:10,000



**DRAFT**





Long Term Infrastructure Plans  
Other Plan Map

**Stormwater Network**

- Bioretention swale
- Natural channel
- Pipe - new
- Pipe - relief
- Culvert
- SQID
- Land acquisition
- Natural channel
- Rehabilitation
- Backflow prevention device

**Boundaries**

- Suburb boundaries
- Priority infrastructure area
- Property boundaries
- Individual network map boundaries
- Waterways

**NOTES**

This map is notional only and should not be used for interpreting City Plan provisions relating to specific sites. To properly interpret the maps, the planning scheme must be referred to.

This material includes amendments relating to the Hemmant-Lytton, and Lower Oxley Creek North Neighbourhood Plans. These neighbourhood plans are yet to be included in City Plan 2014 as they are the subject of a separate planning scheme amendment process. The information has been included in anticipation of a neighbourhood plan for the area progressing and is subject to change.

Not adopted by Council.

Based on Cadastral Data provided with the permission of the Department of Natural Resources and Mines.

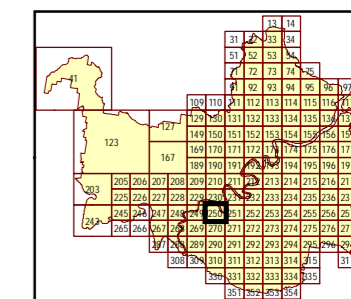
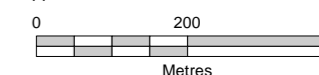
While every care is taken to ensure the accuracy of this data, the Brisbane City Council and the copyright owners, in permitting the use of this data, make no representations or warranties about its accuracy, reliability, completeness or suitability for any particular purpose and disclaims all responsibility and all liability (including without limitation, liability in negligence) for all expenses, losses, damages (including indirect or consequential damage) and costs which you might incur as a result of the data being inaccurate or incomplete in any way and for any reason.

© The State of Queensland (Department of Natural Resources and Mines) (2016)  
© Brisbane City Council (2016)

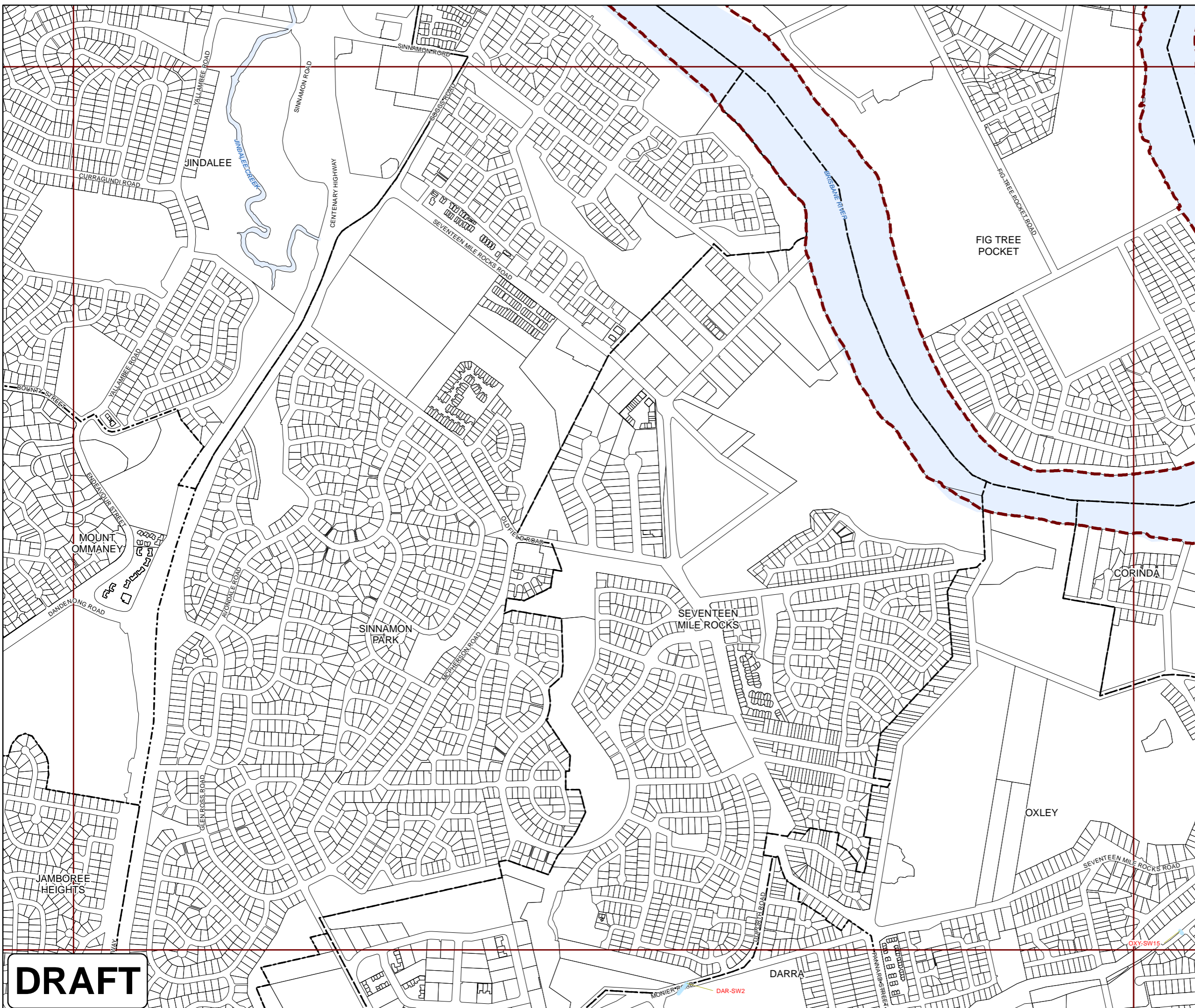


Projection: Map Grid of Australia, Zone 56  
Horizontal Datum: Geocentric Datum of Australia 1994

Approximate Scale @ A3 1:10,000



OPM-12.1













**DRAFT**








Long Term Infrastructure Plans  
Other Plan Map

**Stormwater Network**

-  Bioretention swale
-  Natural channel
-  Pipe - new
-  Pipe - relief
-  Culvert
-  SQID
-  Land acquisition
-  Natural channel
-  Rehabilitation
-  Backflow prevention device

**Boundaries**

-  Suburb boundaries
-  Priority infrastructure area
-  Property boundaries
-  Individual network map boundaries
-  Waterways

**NOTES**

This map is notional only and should not be used for interpreting City Plan provisions relating to specific sites. To properly interpret the maps, the planning scheme must be referred to.

This material includes amendments relating to the Hemmant-Lytton, and Lower Oxley Creek North Neighbourhood Plans. These neighbourhood plans are yet to be included in City Plan 2014 as they are the subject of a separate planning scheme amendment process. The information has been included in anticipation of a neighbourhood plan for the area progressing and is subject to change.

Not adopted by Council.

Based on Cadastral Data provided with the permission of the Department of Natural Resources and Mines.

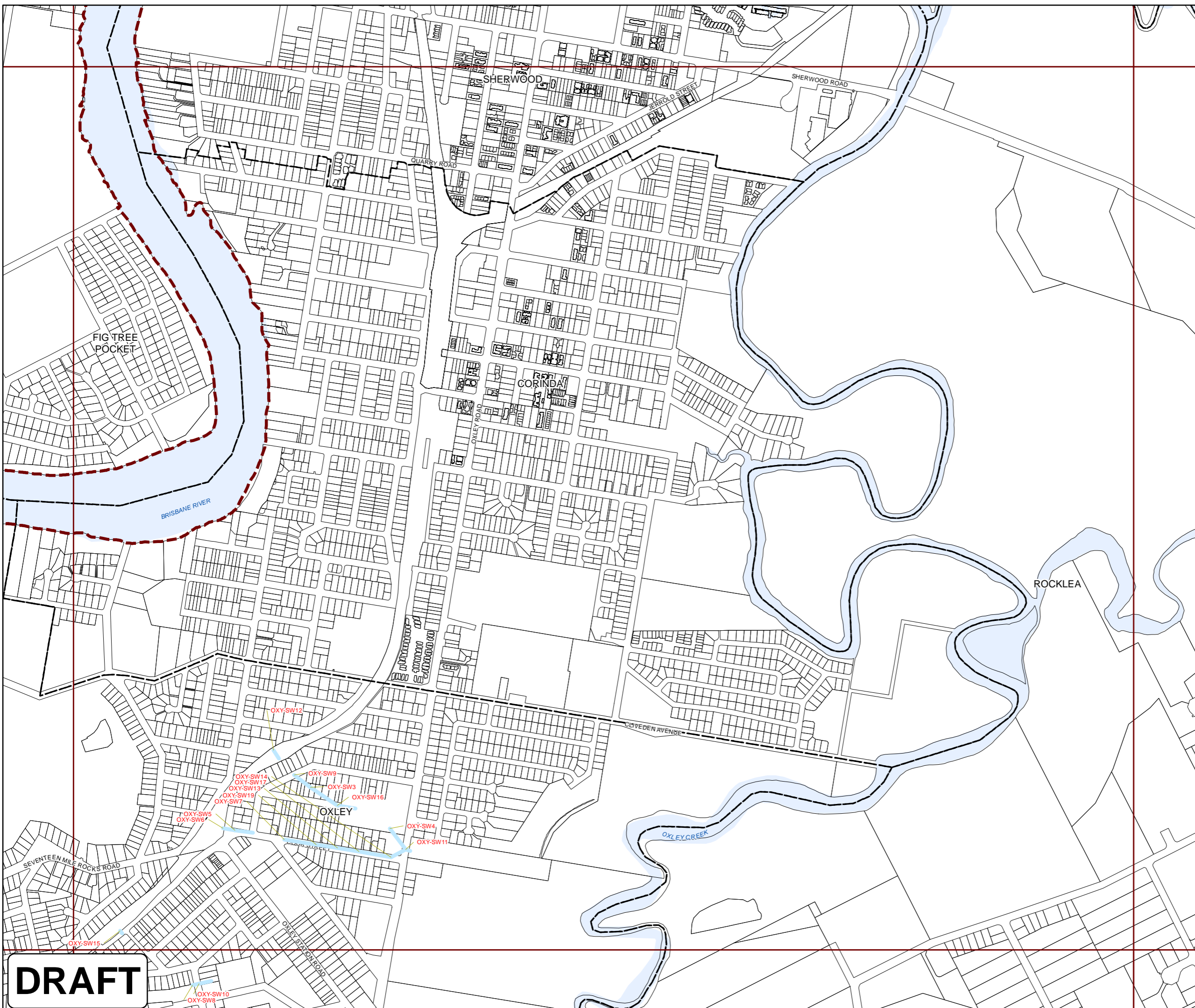
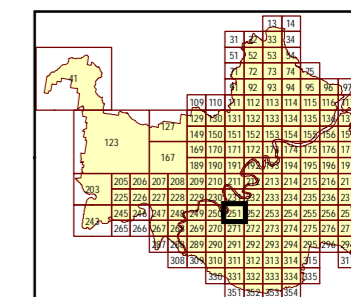
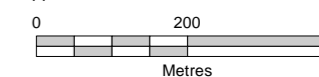
While every care is taken to ensure the accuracy of this data, the Brisbane City Council and the copyright owners, in permitting the use of this data, make no representations or warranties about its accuracy, reliability, completeness or suitability for any particular purpose and disclaims all responsibility and all liability (including without limitation, liability in negligence) for all expenses, losses, damages (including indirect or consequential damage) and costs which you might incur as a result of the data being inaccurate or incomplete in any way and for any reason.

© The State of Queensland (Department of Natural Resources and Mines) (2016)  
© Brisbane City Council (2016)



Projection: Map Grid of Australia, Zone 56  
Horizontal Datum: Geocentric Datum of Australia 1994

Approximate Scale @ A3 1:10,000












**DRAFT**








Long Term Infrastructure Plans  
Other Plan Map

**Stormwater Network**

-  Bioretention swale
-  Natural channel
-  Pipe - new
-  Pipe - relief
-  Culvert
-  SQID
-  Land acquisition
-  Natural channel
-  Rehabilitation
-  Backflow prevention device

**Boundaries**

-  Suburb boundaries
-  Priority infrastructure area
-  Property boundaries
-  Individual network map boundaries
-  Waterways

**NOTES**

This map is notional only and should not be used for interpreting City Plan provisions relating to specific sites. To properly interpret the maps, the planning scheme must be referred to.

This material includes amendments relating to the Hemmant-Lytton, and Lower Oxley Creek North Neighbourhood Plans. These neighbourhood plans are yet to be included in City Plan 2014 as they are the subject of a separate planning scheme amendment process. The information has been included in anticipation of a neighbourhood plan for the area progressing and is subject to change.

Not adopted by Council.

Based on Cadastral Data provided with the permission of the Department of Natural Resources and Mines.

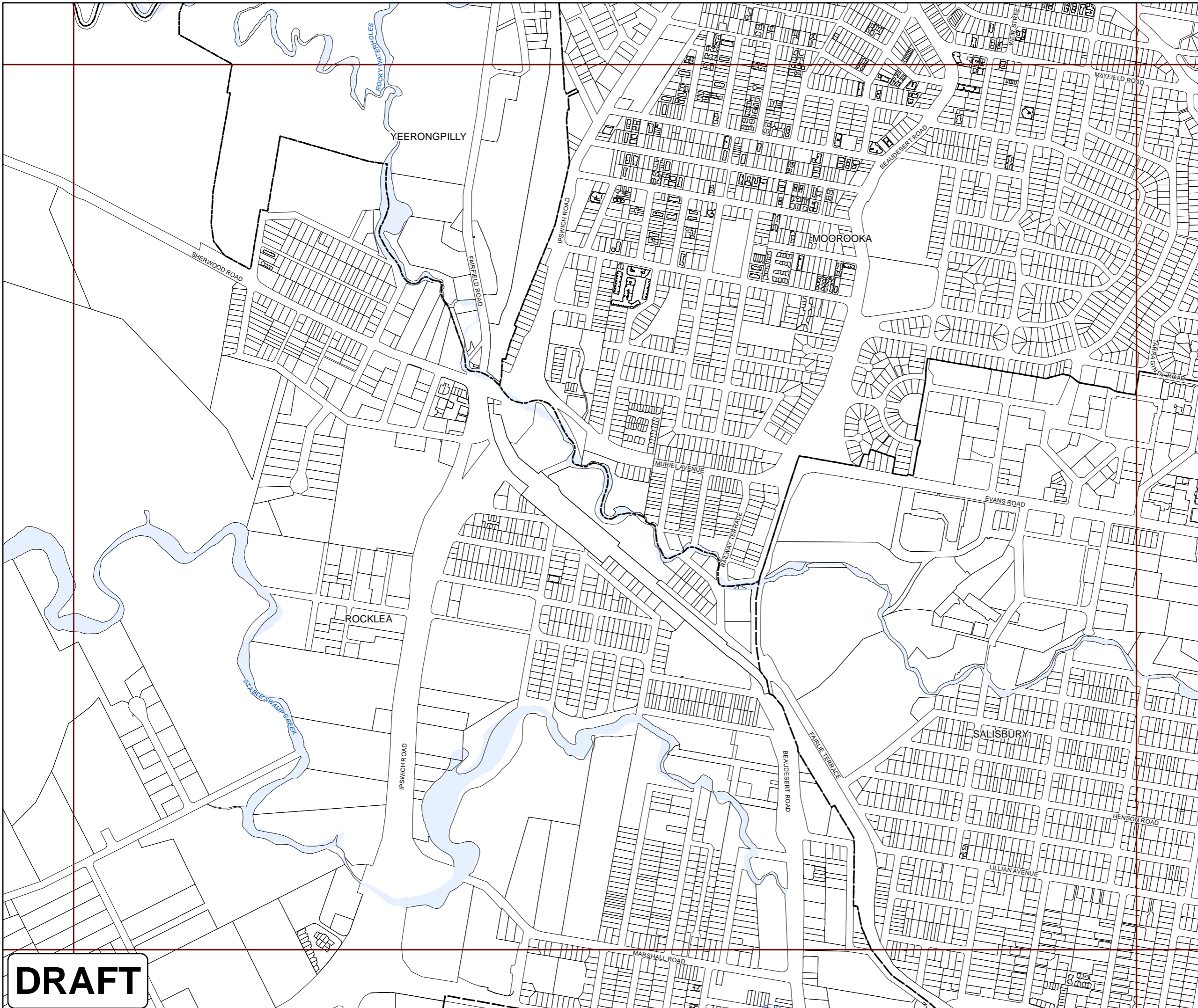
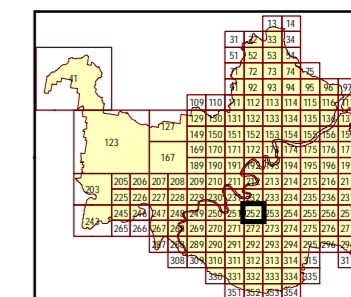
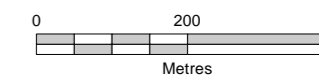
While every care is taken to ensure the accuracy of this data, the Brisbane City Council and the copyright owners, in permitting the use of this data, make no representations or warranties about its accuracy, reliability, completeness or suitability for any particular purpose and disclaims all responsibility and all liability (including without limitation, liability in negligence) for all expenses, losses, damages (including indirect or consequential damage) and costs which you might incur as a result of the data being inaccurate or incomplete in any way and for any reason.

© The State of Queensland (Department of Natural Resources and Mines) (2016)  
© Brisbane City Council (2016)



Projection: Map Grid of Australia, Zone 56  
Horizontal Datum: Geocentric Datum of Australia 1994

Approximate Scale @ A3 1:10,000













**DRAFT**








Long Term Infrastructure Plans  
Other Plan Map

**Stormwater Network**

-  Bioretention swale
-  Natural channel
-  Pipe - new
-  Pipe - relief
-  Culvert
-  SQID
-  Land acquisition
-  Natural channel
-  Rehabilitation
-  Backflow prevention device

**Boundaries**

-  Suburb boundaries
-  Priority infrastructure area
-  Property boundaries
-  Individual network map boundaries
-  Waterways

**NOTES**

This map is notional only and should not be used for interpreting City Plan provisions relating to specific sites. To properly interpret the maps, the planning scheme must be referred to.

This material includes amendments relating to the Hemmant-Lytton, and Lower Oxley Creek North Neighbourhood Plans. These neighbourhood plans are yet to be included in City Plan 2014 as they are the subject of a separate planning scheme amendment process. The information has been included in anticipation of a neighbourhood plan for the area progressing and is subject to change.

Not adopted by Council.

Based on Cadastral Data provided with the permission of the Department of Natural Resources and Mines.

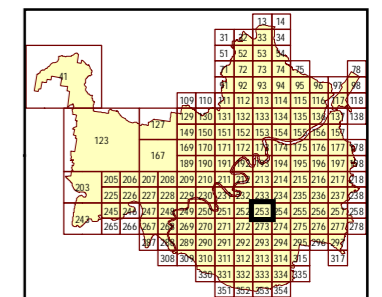
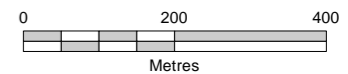
While every care is taken to ensure the accuracy of this data, the Brisbane City Council and the copyright owners, in permitting the use of this data, make no representations or warranties about its accuracy, reliability, completeness or suitability for any particular purpose and disclaims all responsibility and all liability (including without limitation, liability in negligence) for all expenses, losses, damages (including indirect or consequential damage) and costs which you might incur as a result of the data being inaccurate or incomplete in any way and for any reason.

© The State of Queensland (Department of Natural Resources and Mines) (2016)  
© Brisbane City Council (2016)

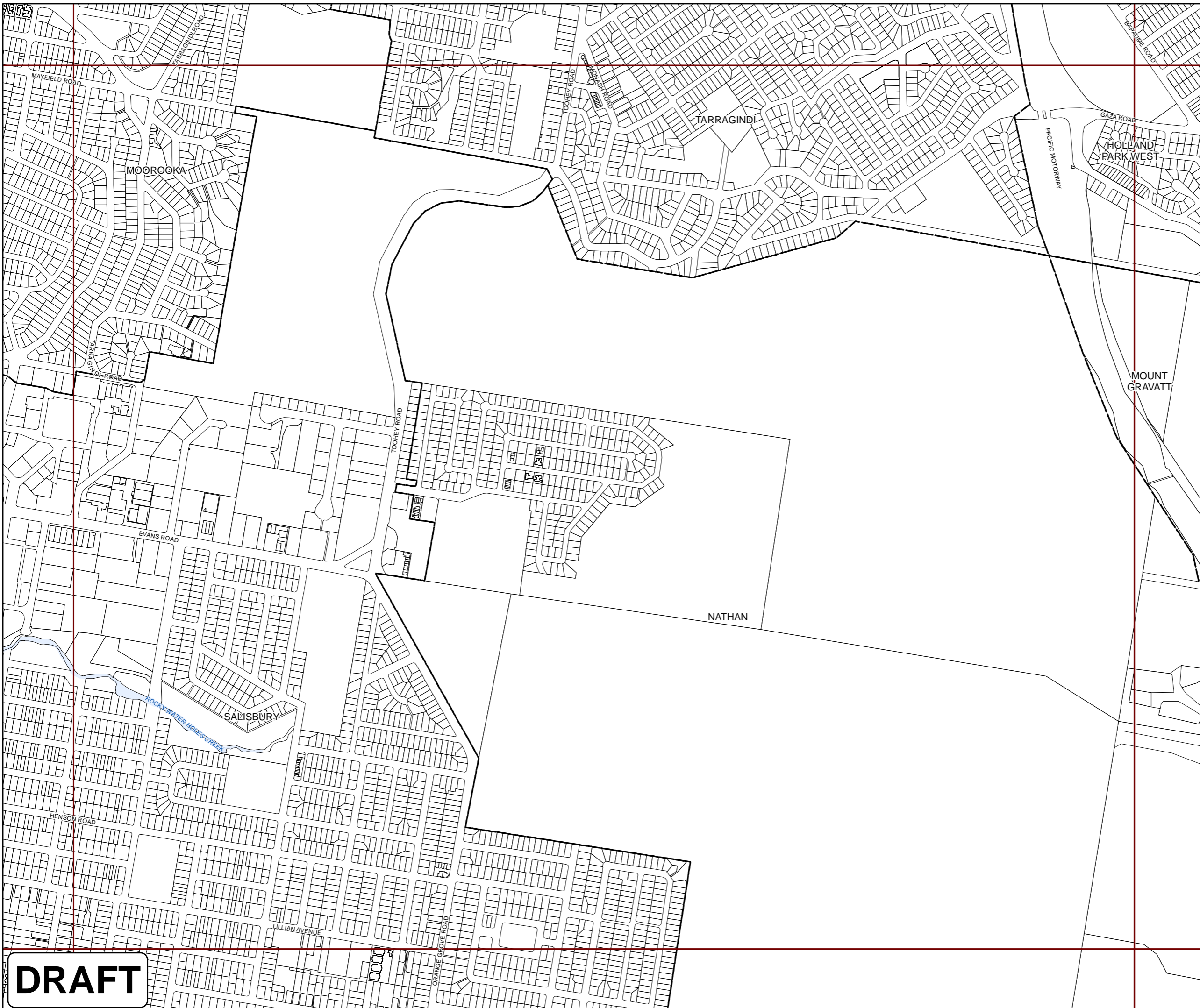


Projection: Map Grid of Australia, Zone 56  
Horizontal Datum: Geocentric Datum of Australia 1994

Approximate Scale @ A3 1:10,000



OPM-12.1



**DRAFT**



Long Term Infrastructure Plans  
Other Plan Map

Stormwater Network

- Bioretention swale
- Natural channel
- Pipe - new
- Pipe - relief
- Culvert
- SQID
- Land acquisition
- Natural channel
- Rehabilitation
- Backflow prevention device

Boundaries

- Suburb boundaries
- Priority infrastructure area
- Property boundaries
- Individual network map boundaries
- Waterways

NOTES

This map is notional only and should not be used for interpreting City Plan provisions relating to specific sites. To properly interpret the maps, the planning scheme must be referred to.

This material includes amendments relating to the Hemmant-Lytton, and Lower Oxley Creek North Neighbourhood Plans. These neighbourhood plans are yet to be included in City Plan 2014 as they are the subject of a separate planning scheme amendment process. The information has been included in anticipation of a neighbourhood plan for the area progressing and is subject to change.

Not adopted by Council.

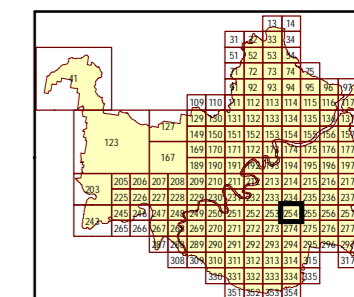
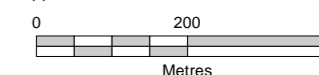
Based on Cadastral Data provided with the permission of the Department of Natural Resources and Mines.

While every care is taken to ensure the accuracy of this data, the Brisbane City Council and the copyright owners, in permitting the use of this data, make no representations or warranties about its accuracy, reliability, completeness or suitability for any particular purpose and disclaims all responsibility and all liability (including without limitation, liability in negligence) for all expenses, losses, damages (including indirect or consequential damage) and costs which you might incur as a result of the data being inaccurate or incomplete in any way and for any reason.

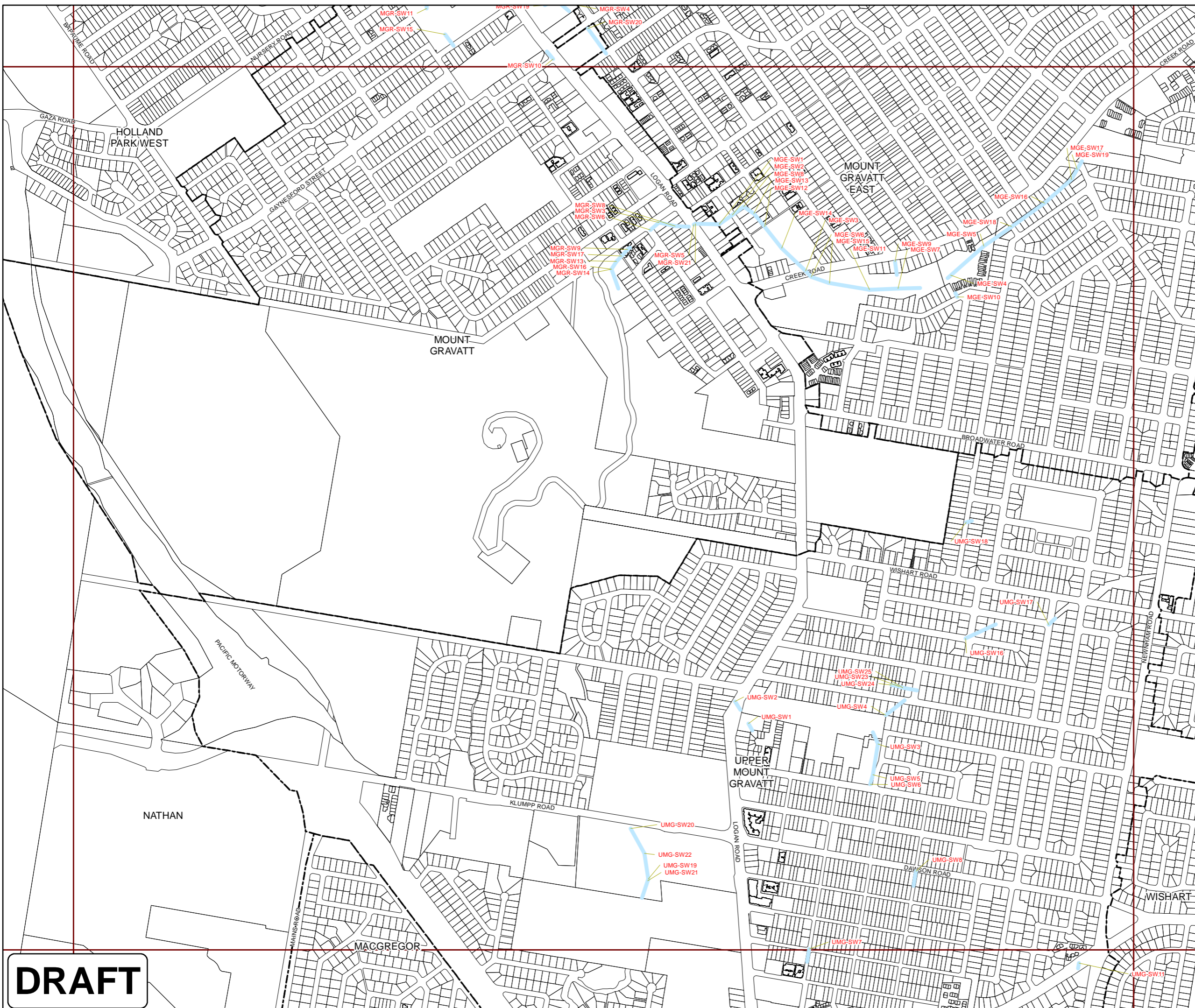
© The State of Queensland (Department of Natural Resources and Mines) (2016)  
© Brisbane City Council (2016)

Projection: Map Grid of Australia, Zone 56  
Horizontal Datum: Geocentric Datum of Australia 1994

Approximate Scale @ A3 1:10,000



OPM-12.1



**DRAFT**



Long Term Infrastructure Plans  
Other Plan Map

**Stormwater Network**

- Bioretention swale
- Natural channel
- Pipe - new
- Pipe - relief
- Culvert
- SQID
- Land acquisition
- Natural channel
- Rehabilitation
- Backflow prevention device

**Boundaries**

- Suburb boundaries
- Priority infrastructure area
- Property boundaries
- Individual network map boundaries
- Waterways

**NOTES**

This map is notional only and should not be used for interpreting City Plan provisions relating to specific sites. To properly interpret the maps, the planning scheme must be referred to.

This material includes amendments relating to the Hemmant-Lytton, and Lower Oxley Creek North Neighbourhood Plans. These neighbourhood plans are yet to be included in City Plan 2014 as they are the subject of a separate planning scheme amendment process. The information has been included in anticipation of a neighbourhood plan for the area progressing and is subject to change.

Not adopted by Council.

Based on Cadastral Data provided with the permission of the Department of Natural Resources and Mines.

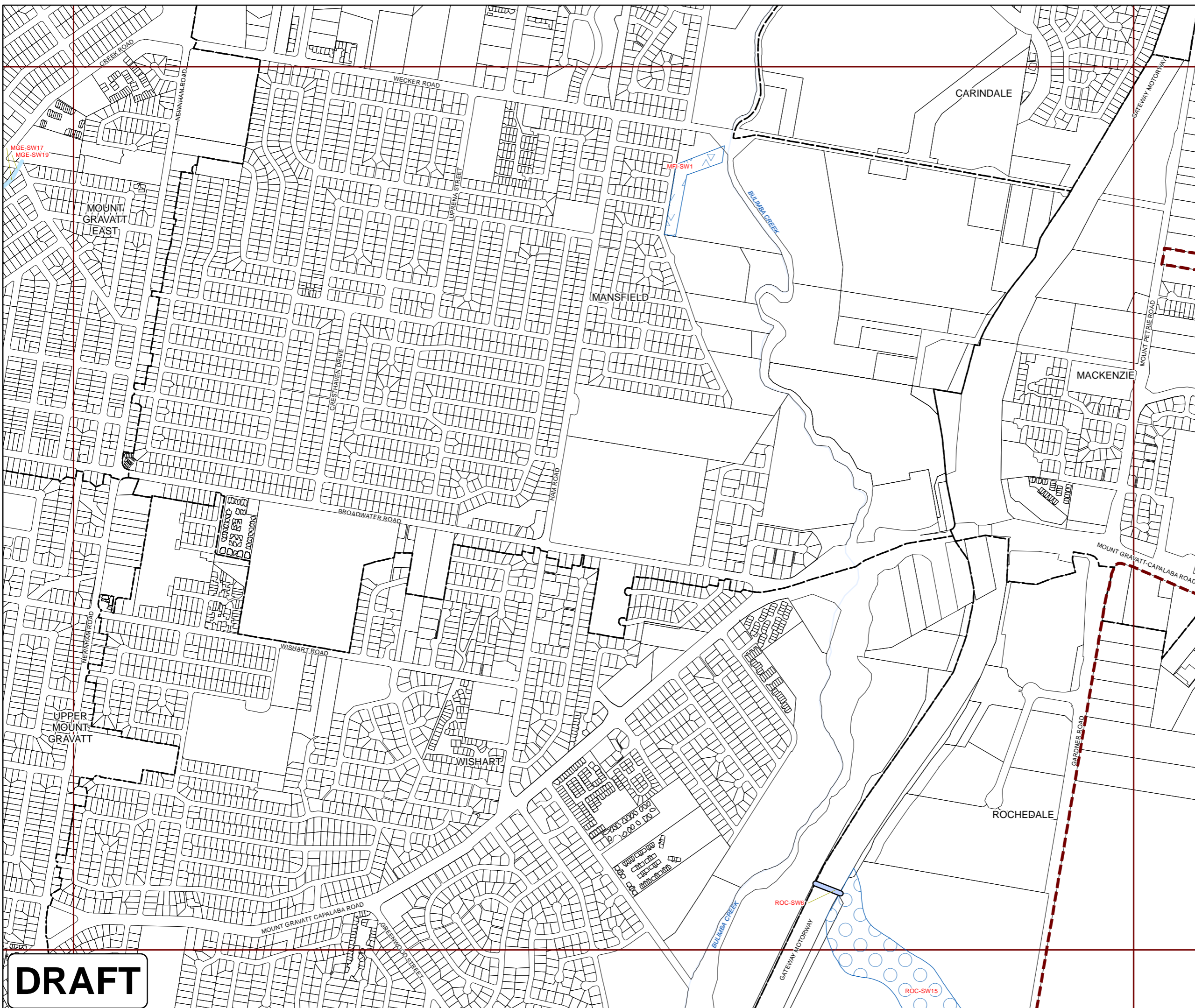
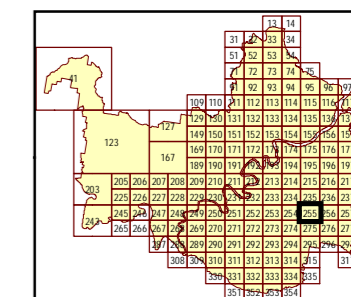
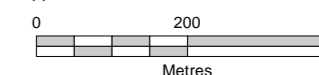
While every care is taken to ensure the accuracy of this data, the Brisbane City Council and the copyright owners, in permitting the use of this data, make no representations or warranties about its accuracy, reliability, completeness or suitability for any particular purpose and disclaims all responsibility and all liability (including without limitation, liability in negligence) for all expenses, losses, damages (including indirect or consequential damage) and costs which you might incur as a result of the data being inaccurate or incomplete in any way and for any reason.

© The State of Queensland (Department of Natural Resources and Mines) (2016)  
© Brisbane City Council (2016)



Projection: Map Grid of Australia, Zone 56  
Horizontal Datum: Geocentric Datum of Australia 1994

Approximate Scale @ A3 1:10,000













**DRAFT**




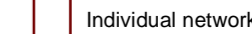



Long Term Infrastructure Plans  
Other Plan Map

**Stormwater Network**

-  Bioretention swale
-  Natural channel
-  Pipe - new
-  Pipe - relief
-  Culvert
-  SQID
-  Land acquisition
-  Natural channel
-  Rehabilitation
-  Backflow prevention device

**Boundaries**

-  Suburb boundaries
-  Priority infrastructure area
-  Property boundaries
-  Individual network map boundaries
-  Waterways

**NOTES**

This map is notional only and should not be used for interpreting City Plan provisions relating to specific sites. To properly interpret the maps, the planning scheme must be referred to.

This material includes amendments relating to the Hemmant-Lytton, and Lower Oxley Creek North Neighbourhood Plans. These neighbourhood plans are yet to be included in City Plan 2014 as they are the subject of a separate planning scheme amendment process. The information has been included in anticipation of a neighbourhood plan for the area progressing and is subject to change.

Not adopted by Council.

Based on Cadastral Data provided with the permission of the Department of Natural Resources and Mines.

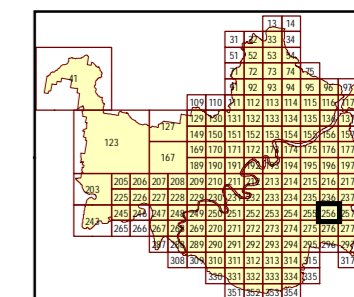
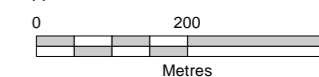
While every care is taken to ensure the accuracy of this data, the Brisbane City Council and the copyright owners, in permitting the use of this data, make no representations or warranties about its accuracy, reliability, completeness or suitability for any particular purpose and disclaims all responsibility and all liability (including without limitation, liability in negligence) for all expenses, losses, damages (including indirect or consequential damage) and costs which you might incur as a result of the data being inaccurate or incomplete in any way and for any reason.

© The State of Queensland (Department of Natural Resources and Mines) (2016)  
© Brisbane City Council (2016)

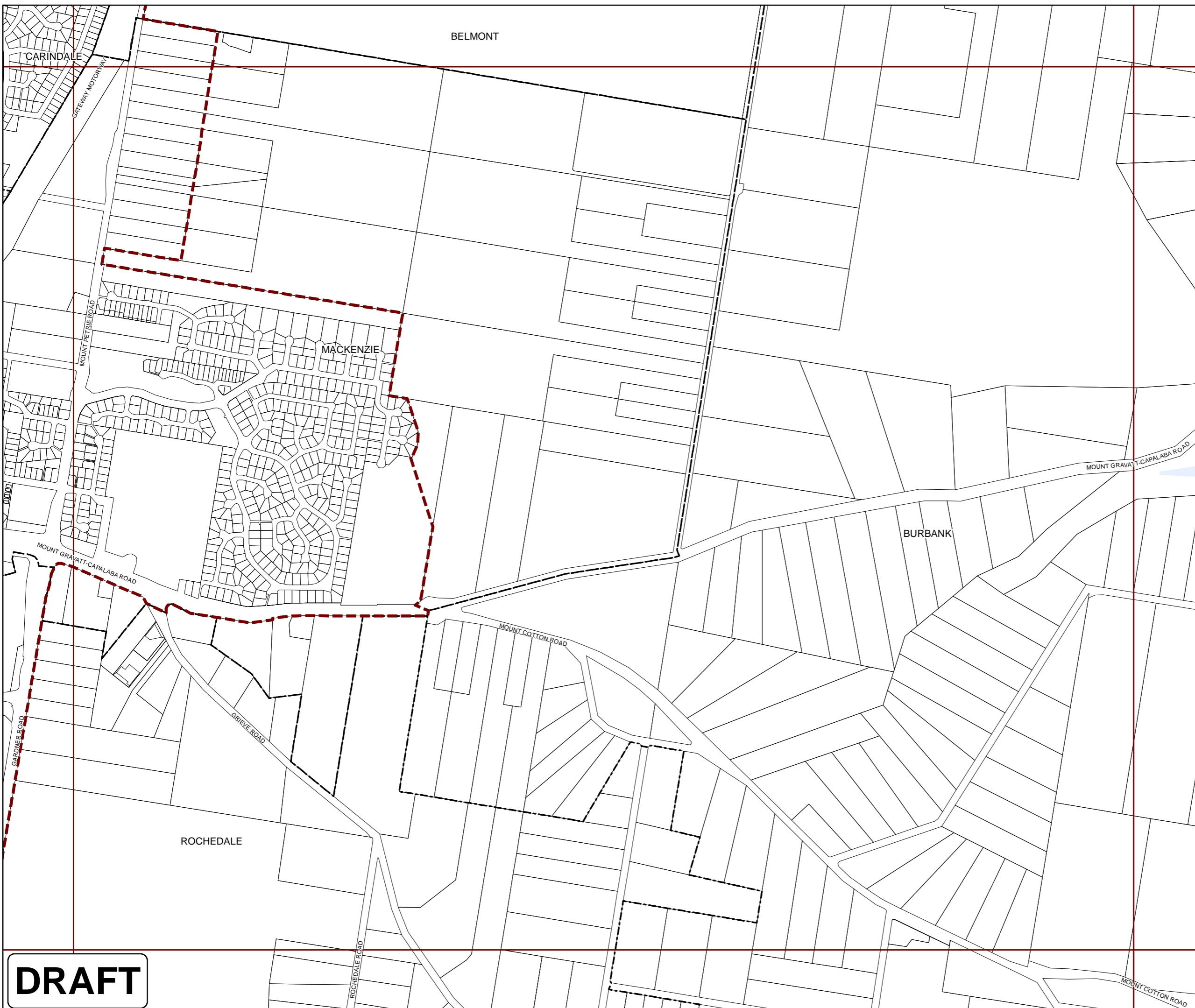


Projection: Map Grid of Australia, Zone 56  
Horizontal Datum: Geocentric Datum of Australia 1994

Approximate Scale @ A3 1:10,000



OPM-12.1













**DRAFT**








Long Term Infrastructure Plans  
Other Plan Map

**Stormwater Network**

-  Bioretention swale
-  Natural channel
-  Pipe - new
-  Pipe - relief
-  Culvert
-  SQID
-  Land acquisition
-  Natural channel
-  Rehabilitation
-  Backflow prevention device

**Boundaries**

-  Suburb boundaries
-  Priority infrastructure area
-  Property boundaries
-  Individual network map boundaries
-  Waterways

**NOTES**

This map is notional only and should not be used for interpreting City Plan provisions relating to specific sites. To properly interpret the maps, the planning scheme must be referred to.

This material includes amendments relating to the Hemmant-Lytton, and Lower Oxley Creek North Neighbourhood Plans. These neighbourhood plans are yet to be included in City Plan 2014 as they are the subject of a separate planning scheme amendment process. The information has been included in anticipation of a neighbourhood plan for the area progressing and is subject to change.

Not adopted by Council.

Based on Cadastral Data provided with the permission of the Department of Natural Resources and Mines.

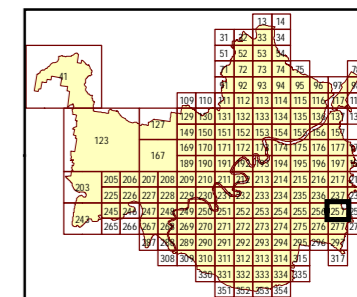
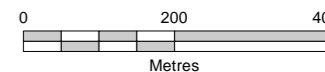
While every care is taken to ensure the accuracy of this data, the Brisbane City Council and the copyright owners, in permitting the use of this data, make no representations or warranties about its accuracy, reliability, completeness or suitability for any particular purpose and disclaims all responsibility and all liability (including without limitation, liability in negligence) for all expenses, losses, damages (including indirect or consequential damage) and costs which you might incur as a result of the data being inaccurate or incomplete in any way and for any reason.

© The State of Queensland (Department of Natural Resources and Mines) (2016)  
© Brisbane City Council (2016)

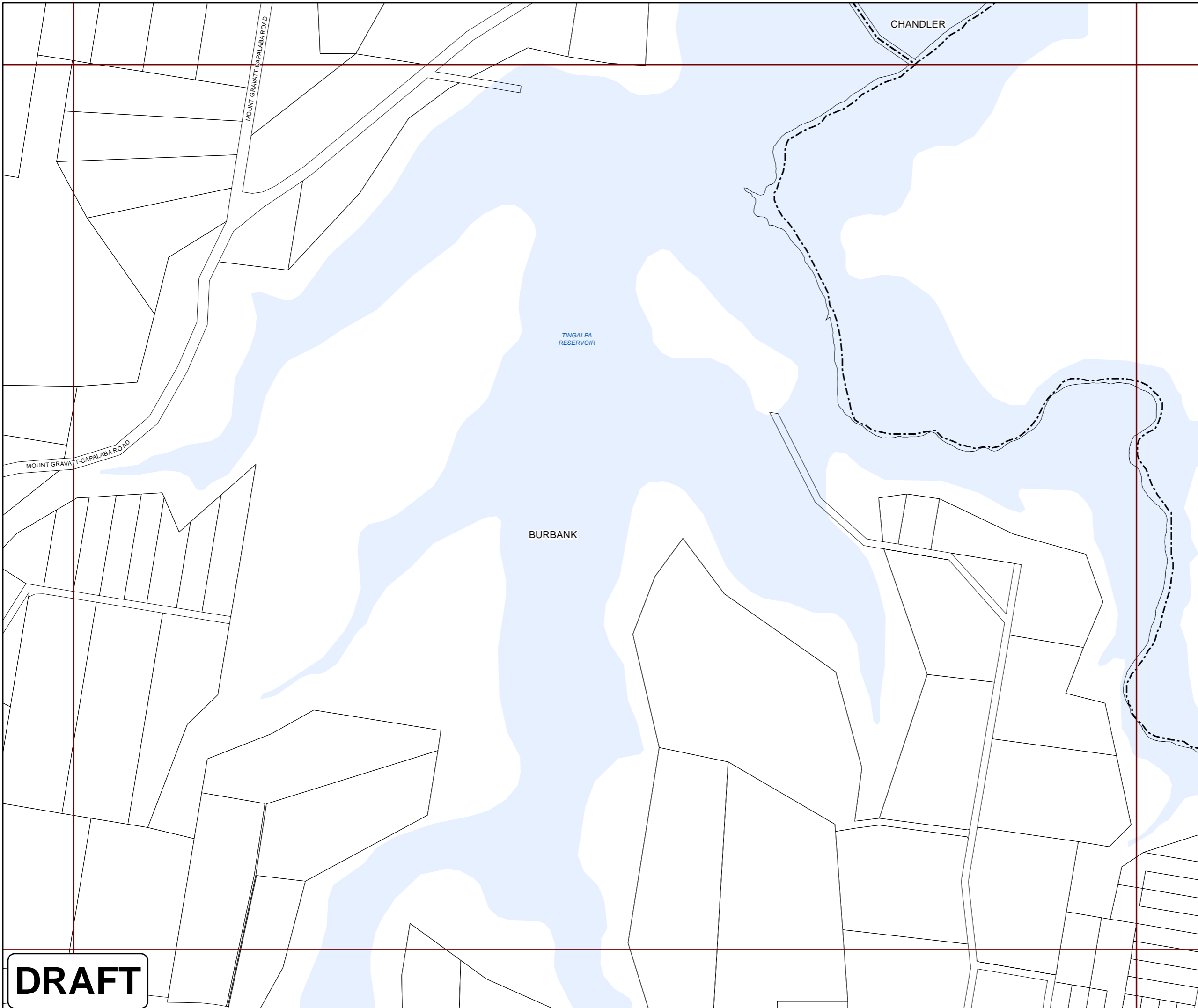


Projection: Map Grid of Australia, Zone 56  
Horizontal Datum: Geocentric Datum of Australia 1994

Approximate Scale @ A3 1:10,000



OPM-12.1












**DRAFT**










Long Term Infrastructure Plans  
Other Plan Map

**Stormwater Network**

-  Bioretention swale
-  Natural channel
-  Pipe - new
-  Pipe - relief
-  Culvert
-  SQID
-  Land acquisition
-  Natural channel
-  Rehabilitation
-  Backflow prevention device

**Boundaries**

-  Suburb boundaries
-  Priority infrastructure area
-  Property boundaries
-  Individual network map boundaries
-  Waterways

**NOTES**

This map is notional only and should not be used for interpreting City Plan provisions relating to specific sites. To properly interpret the maps, the planning scheme must be referred to.

This material includes amendments relating to the Hemmant-Lytton, and Lower Oxley Creek North Neighbourhood Plans. These neighbourhood plans are yet to be included in City Plan 2014 as they are the subject of a separate planning scheme amendment process. The information has been included in anticipation of a neighbourhood plan for the area progressing and is subject to change.

Not adopted by Council.

Based on Cadastral Data provided with the permission of the Department of Natural Resources and Mines.

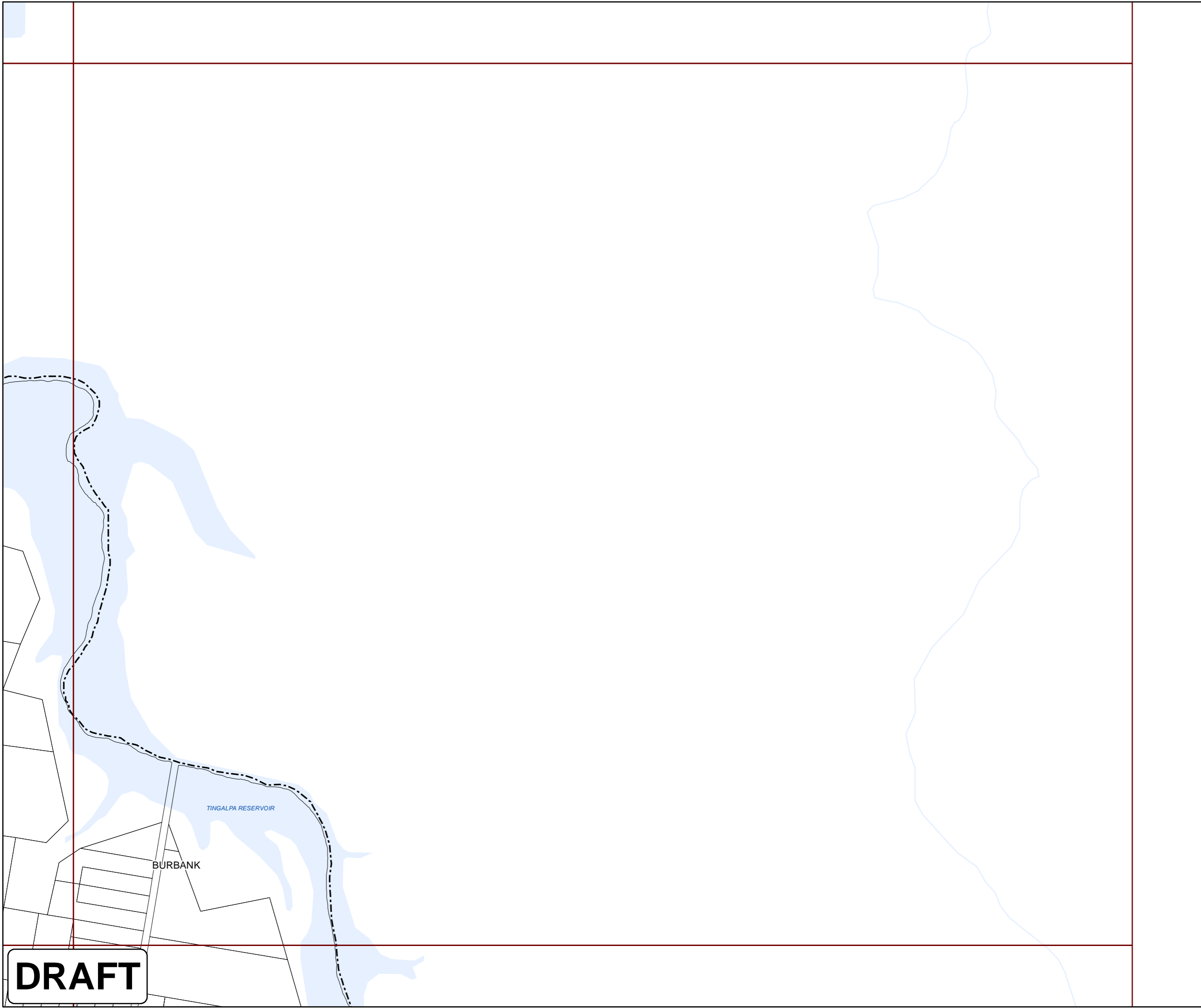
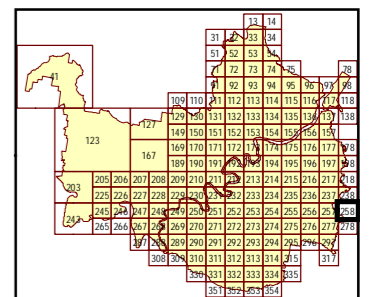
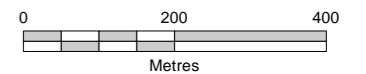
While every care is taken to ensure the accuracy of this data, the Brisbane City Council and the copyright owners, in permitting the use of this data, make no representations or warranties about its accuracy, reliability, completeness or suitability for any particular purpose and disclaims all responsibility and all liability (including without limitation, liability in negligence) for all expenses, losses, damages (including indirect or consequential damage) and costs which you might incur as a result of the data being inaccurate or incomplete in any way and for any reason.

© The State of Queensland (Department of Natural Resources and Mines) (2016)  
© Brisbane City Council (2016)



Projection: Map Grid of Australia, Zone 56  
Horizontal Datum: Geocentric Datum of Australia 1994











Approximate Scale @ A3 1:10,000








**DRAFT**



**Stormwater Network**

-  Bioretention swale
-  Natural channel
-  Pipe - new
-  Pipe - relief
-  Culvert
-  SQID
-  Land acquisition
-  Natural channel
-  Rehabilitation
-  Backflow prevention device

**Boundaries**

-  Suburb boundaries
-  Priority infrastructure area
-  Property boundaries
-  Individual network map boundaries
-  Waterways

**NOTES**

This map is notional only and should not be used for interpreting City Plan provisions relating to specific sites. To properly interpret the maps, the planning scheme must be referred to.

This material includes amendments relating to the Hemmant-Lytton, and Lower Oxley Creek North Neighbourhood Plans. These neighbourhood plans are yet to be included in City Plan 2014 as they are the subject of a separate planning scheme amendment process. The information has been included in anticipation of a neighbourhood plan for the area progressing and is subject to change.

Not adopted by Council.

Based on Cadastral Data provided with the permission of the Department of Natural Resources and Mines.

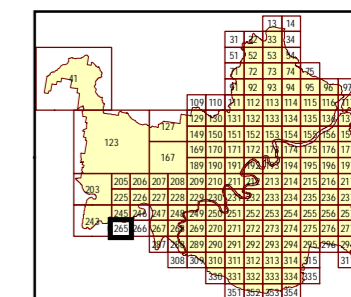
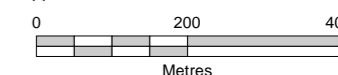
While every care is taken to ensure the accuracy of this data, the Brisbane City Council and the copyright owners, in permitting the use of this data, make no representations or warranties about its accuracy, reliability, completeness or suitability for any particular purpose and disclaims all responsibility and all liability (including without limitation, liability in negligence) for all expenses, losses, damages (including indirect or consequential damage) and costs which you might incur as a result of the data being inaccurate or incomplete in any way and for any reason.

© The State of Queensland (Department of Natural Resources and Mines) (2016)  
© Brisbane City Council (2016)

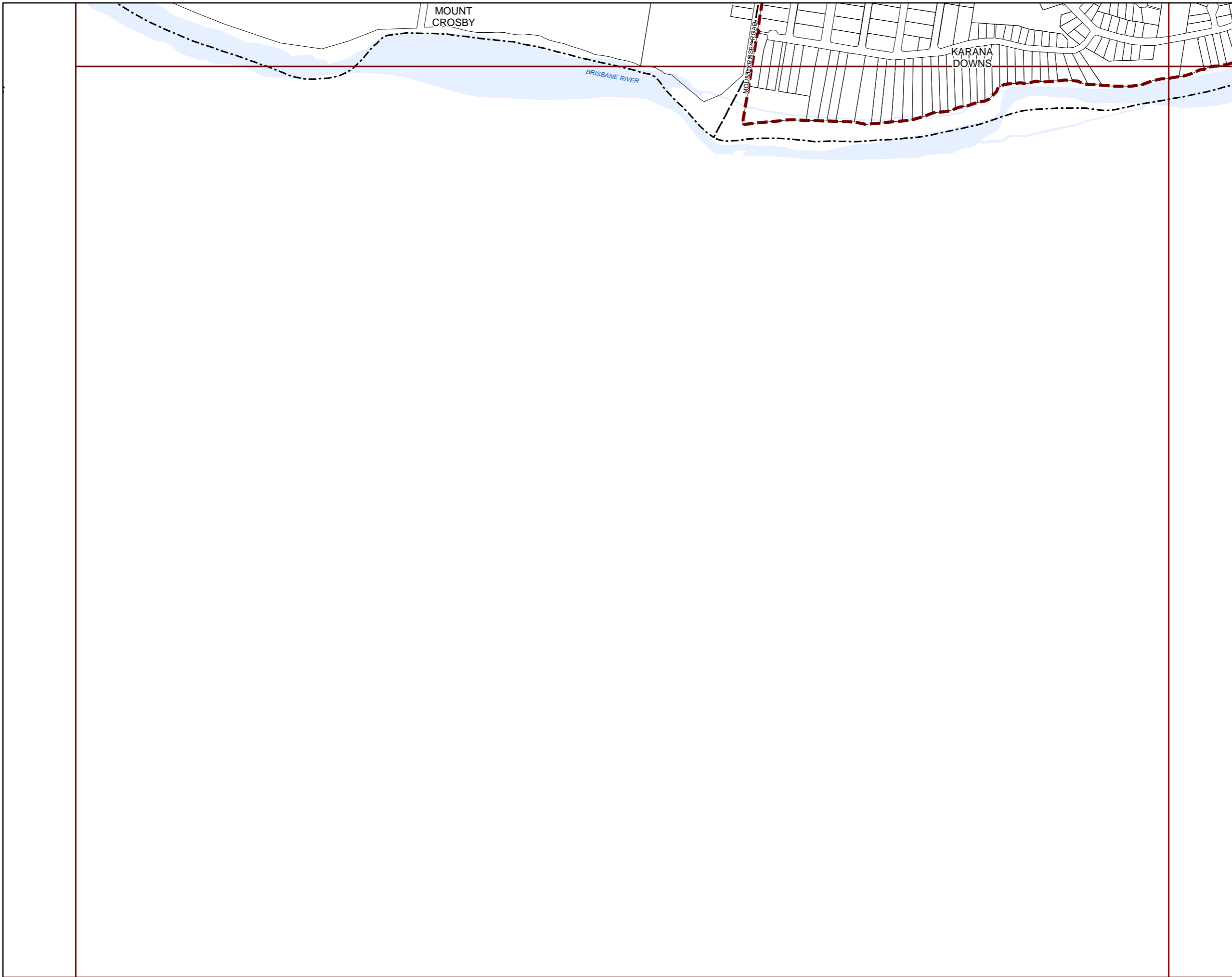



Projection: Map Grid of Australia, Zone 56  
Horizontal Datum: Geocentric Datum of Australia 1994

Approximate Scale @ A3 1:10,000



**DRAFT**





Long Term Infrastructure Plans  
Other Plan Map

**Stormwater Network**

- Bioretention swale
- Natural channel
- Pipe - new
- Pipe - relief
- Culvert
- SQID
- Land acquisition
- Natural channel
- Rehabilitation
- Backflow prevention device

**Boundaries**

- Suburb boundaries
- Priority infrastructure area
- Property boundaries
- Individual network map boundaries
- Waterways

**NOTES**  
This map is notional only and should not be used for interpreting City Plan provisions relating to specific sites. To properly interpret the maps, the planning scheme must be referred to.

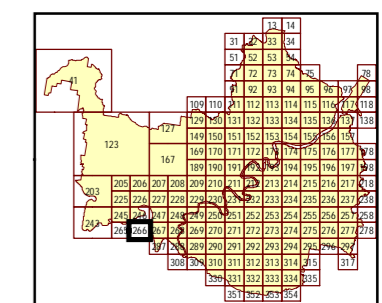
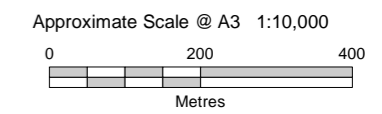
This material includes amendments relating to the Hemmant-Lytton, and Lower Oxley Creek North Neighbourhood Plans. These neighbourhood plans are yet to be included in City Plan 2014 as they are the subject of a separate planning scheme amendment process. The information has been included in anticipation of a neighbourhood plan for the area progressing and is subject to change.

Not adopted by Council.  
Based on Cadastral Data provided with the permission of the Department of Natural Resources and Mines.

While every care is taken to ensure the accuracy of this data, the Brisbane City Council and the copyright owners, in permitting the use of this data, make no representations or warranties about its accuracy, reliability, completeness or suitability for any particular purpose and disclaims all responsibility and all liability (including without limitation, liability in negligence) for all expenses, losses, damages (including indirect or consequential damage) and costs which you might incur as a result of the data being inaccurate or incomplete in any way and for any reason.

© The State of Queensland (Department of Natural Resources and Mines) (2016)  
© Brisbane City Council (2016)

Projection: Map Grid of Australia, Zone 56  
Horizontal Datum: Geocentric Datum of Australia 1994



**DRAFT**



Long Term Infrastructure Plans  
Other Plan Map

**Stormwater Network**

- Bioretention swale
- Natural channel
- Pipe - new
- Pipe - relief
- Culvert
- SQID
- Land acquisition
- Natural channel
- Rehabilitation
- Backflow prevention device

**Boundaries**

- Suburb boundaries
- Priority infrastructure area
- Property boundaries
- Individual network map boundaries
- Waterways

**NOTES**

This map is notional only and should not be used for interpreting City Plan provisions relating to specific sites. To properly interpret the maps, the planning scheme must be referred to.

This material includes amendments relating to the Hemmant-Lytton, and Lower Oxley Creek North Neighbourhood Plans. These neighbourhood plans are yet to be included in City Plan 2014 as they are the subject of a separate planning scheme amendment process. The information has been included in anticipation of a neighbourhood plan for the area progressing and is subject to change.

Not adopted by Council.

Based on Cadastral Data provided with the permission of the Department of Natural Resources and Mines.

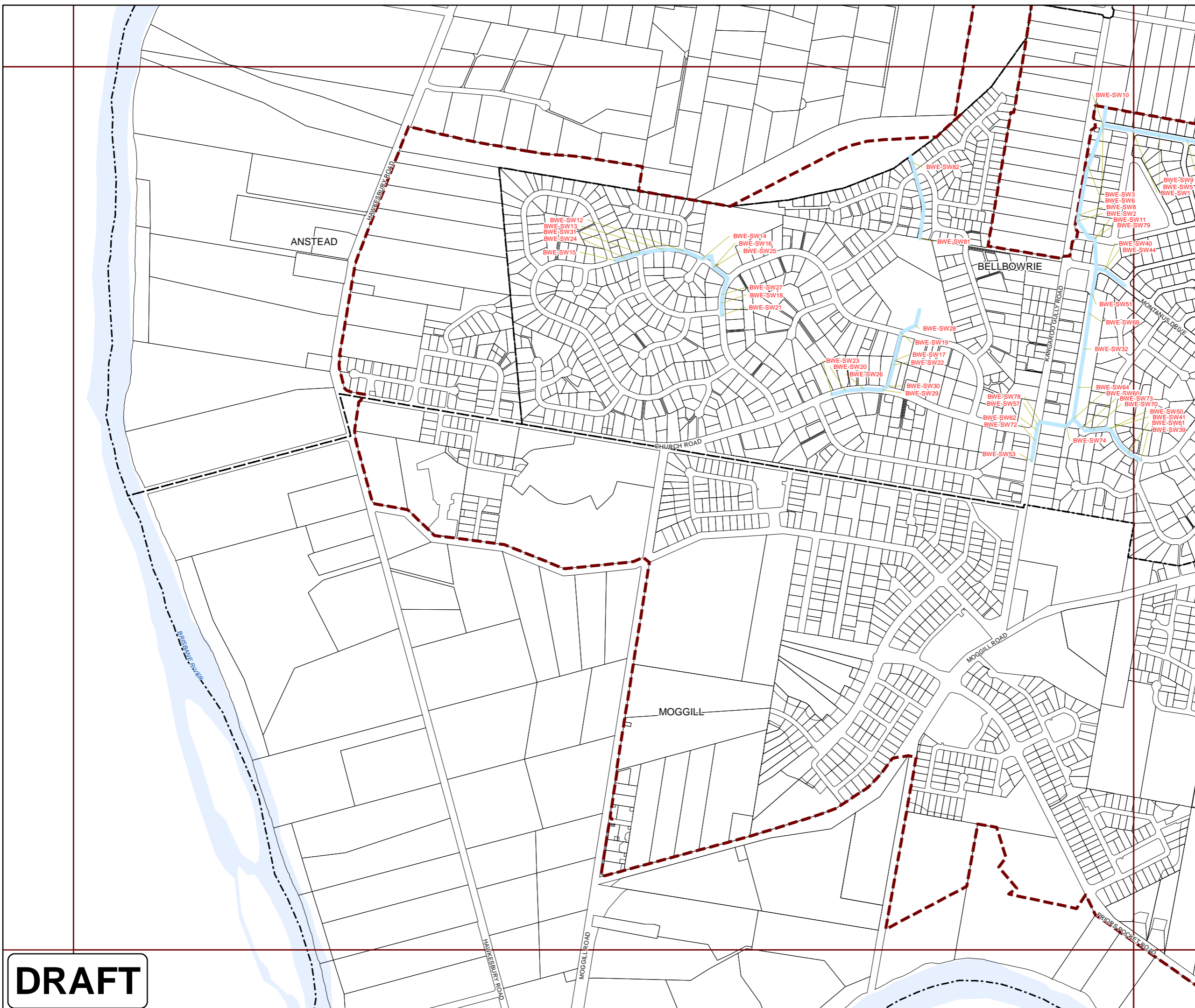
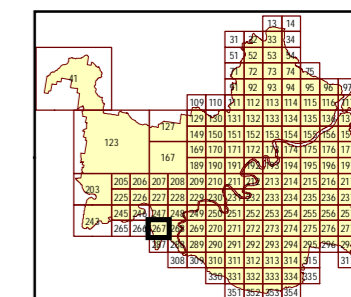
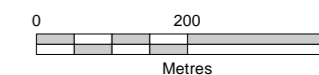
While every care is taken to ensure the accuracy of this data, the Brisbane City Council and the copyright owners, in permitting the use of this data, make no representations or warranties about its accuracy, reliability, completeness or suitability for any particular purpose and disclaims all responsibility and all liability (including without limitation, liability in negligence) for all expenses, losses, damages (including indirect or consequential damage) and costs which you might incur as a result of the data being inaccurate or incomplete in any way and for any reason.

© The State of Queensland (Department of Natural Resources and Mines) (2016)  
© Brisbane City Council (2016)



Projection: Map Grid of Australia, Zone 56  
Horizontal Datum: Geocentric Datum of Australia 1994

Approximate Scale @ A3 1:10,000



**DRAFT**



Long Term Infrastructure Plans  
Other Plan Map

Stormwater Network

- Bioretention swale
- Natural channel
- Pipe - new
- Pipe - relief
- Culvert
- SQID
- Land acquisition
- Natural channel
- Rehabilitation
- Backflow prevention device

Boundaries

- Suburb boundaries
- Priority infrastructure area
- Property boundaries
- Individual network map boundaries
- Waterways

NOTES

This map is notional only and should not be used for interpreting City Plan provisions relating to specific sites. To properly interpret the maps, the planning scheme must be referred to.

This material includes amendments relating to the Hemmant-Lytton, and Lower Oxley Creek North Neighbourhood Plans. These neighbourhood plans are yet to be included in City Plan 2014 as they are the subject of a separate planning scheme amendment process. The information has been included in anticipation of a neighbourhood plan for the area progressing and is subject to change.

Not adopted by Council.

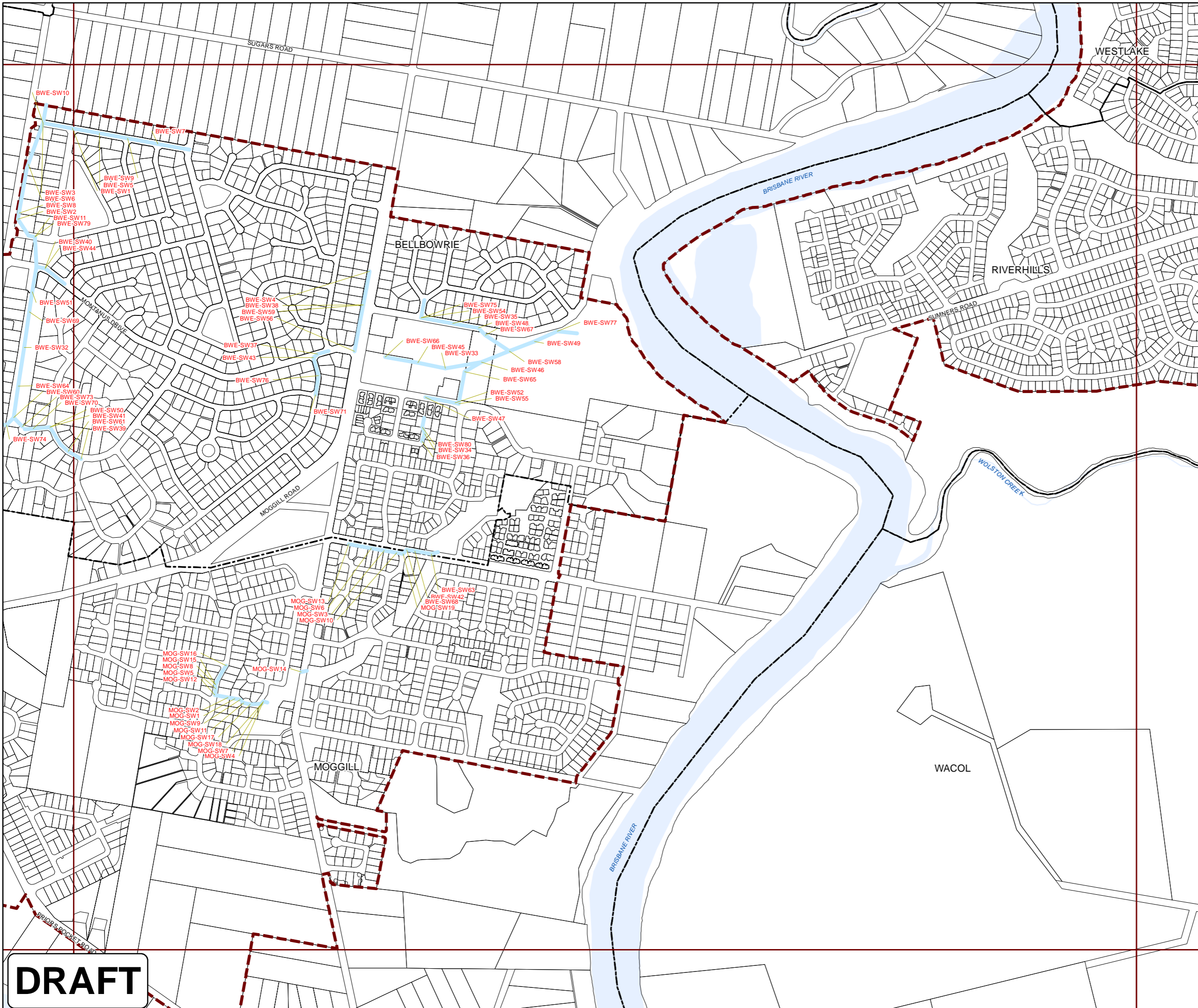
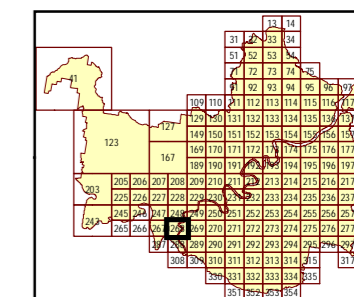
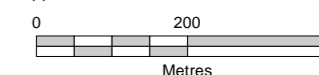
Based on Cadastral Data provided with the permission of the Department of Natural Resources and Mines.

While every care is taken to ensure the accuracy of this data, the Brisbane City Council and the copyright owners, in permitting the use of this data, make no representations or warranties about its accuracy, reliability, completeness or suitability for any particular purpose and disclaims all responsibility and all liability (including without limitation, liability in negligence) for all expenses, losses, damages (including indirect or consequential damage) and costs which you might incur as a result of the data being inaccurate or incomplete in any way and for any reason.

© The State of Queensland (Department of Natural Resources and Mines) (2016)  
© Brisbane City Council (2016)

Projection: Map Grid of Australia, Zone 56  
Horizontal Datum: Geocentric Datum of Australia 1994

Approximate Scale @ A3 1:10,000








**DRAFT**








Long Term Infrastructure Plans  
Other Plan Map

**Stormwater Network**

-  Bioretention swale
-  Natural channel
-  Pipe - new
-  Pipe - relief
-  Culvert
-  SQID
-  Land acquisition
-  Natural channel
-  Rehabilitation
-  Backflow prevention device

**Boundaries**

-  Suburb boundaries
-  Priority infrastructure area
-  Property boundaries
-  Individual network map boundaries
-  Waterways

**NOTES**

This map is notional only and should not be used for interpreting City Plan provisions relating to specific sites. To properly interpret the maps, the planning scheme must be referred to.

This material includes amendments relating to the Hemmant-Lytton, and Lower Oxley Creek North Neighbourhood Plans. These neighbourhood plans are yet to be included in City Plan 2014 as they are the subject of a separate planning scheme amendment process. The information has been included in anticipation of a neighbourhood plan for the area progressing and is subject to change.

Not adopted by Council.

Based on Cadastral Data provided with the permission of the Department of Natural Resources and Mines.

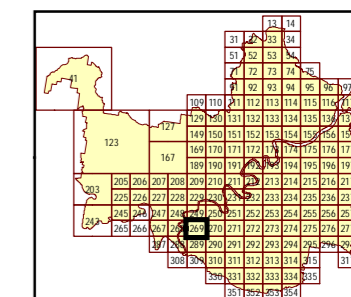
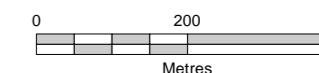
While every care is taken to ensure the accuracy of this data, the Brisbane City Council and the copyright owners, in permitting the use of this data, make no representations or warranties about its accuracy, reliability, completeness or suitability for any particular purpose and disclaims all responsibility and all liability (including without limitation, liability in negligence) for all expenses, losses, damages (including indirect or consequential damage) and costs which you might incur as a result of the data being inaccurate or incomplete in any way and for any reason.

© The State of Queensland (Department of Natural Resources and Mines) (2016)  
© Brisbane City Council (2016)

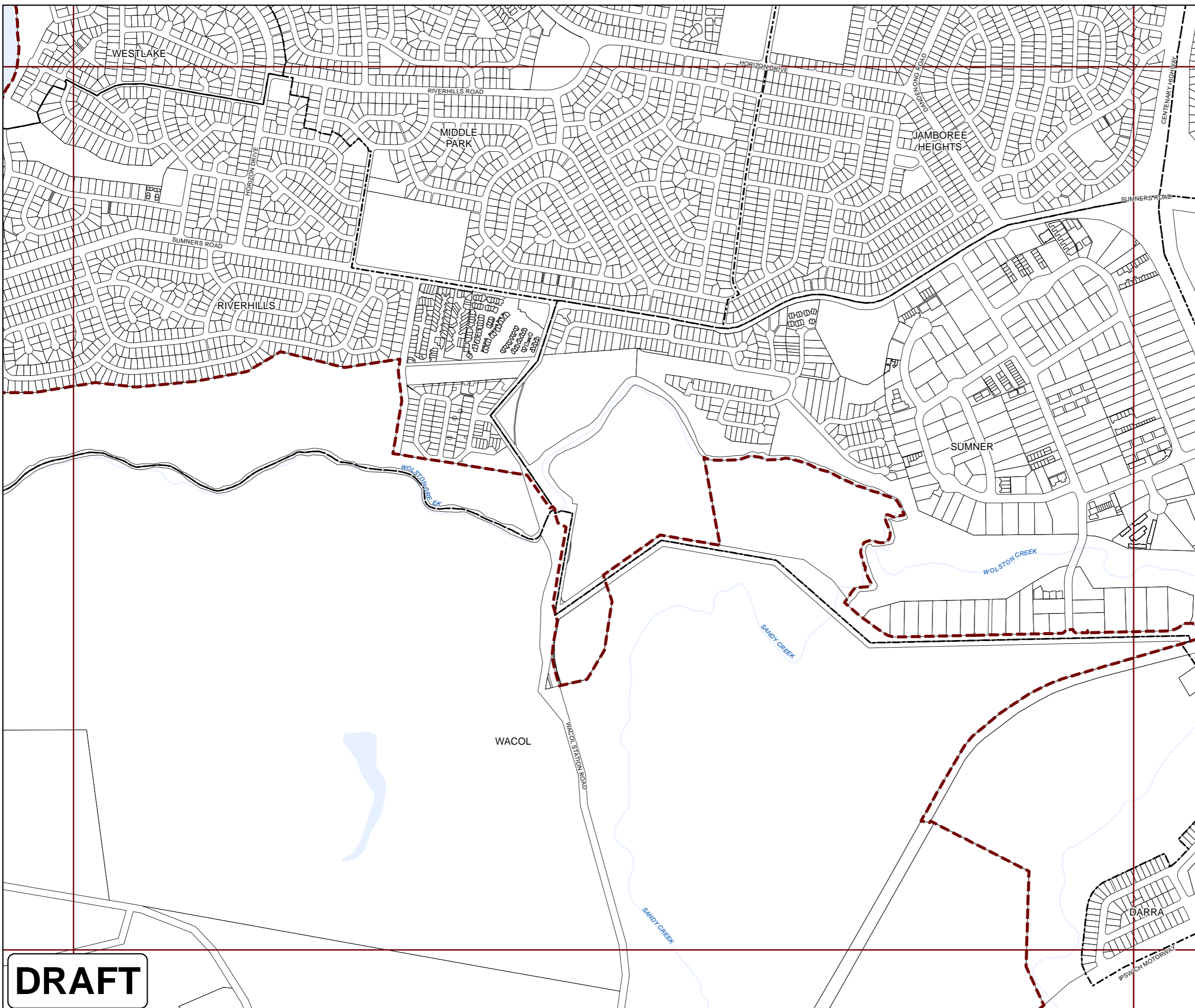


Projection: Map Grid of Australia, Zone 56  
Horizontal Datum: Geocentric Datum of Australia 1994

Approximate Scale @ A3 1:10,000



OPM-12.1



**DRAFT**



Long Term Infrastructure Plans  
Other Plan Map

Stormwater Network

- Bioretention swale
- Natural channel
- Pipe - new
- Pipe - relief
- Culvert
- SQID
- Land acquisition
- Natural channel
- Rehabilitation
- Backflow prevention device

Boundaries

- Suburb boundaries
- Priority infrastructure area
- Property boundaries
- Individual network map boundaries
- Waterways

NOTES

This map is notional only and should not be used for interpreting City Plan provisions relating to specific sites. To properly interpret the maps, the planning scheme must be referred to.

This material includes amendments relating to the Hemmant-Lytton, and Lower Oxley Creek North Neighbourhood Plans. These neighbourhood plans are yet to be included in City Plan 2014 as they are the subject of a separate planning scheme amendment process. The information has been included in anticipation of a neighbourhood plan for the area progressing and is subject to change.

Not adopted by Council.

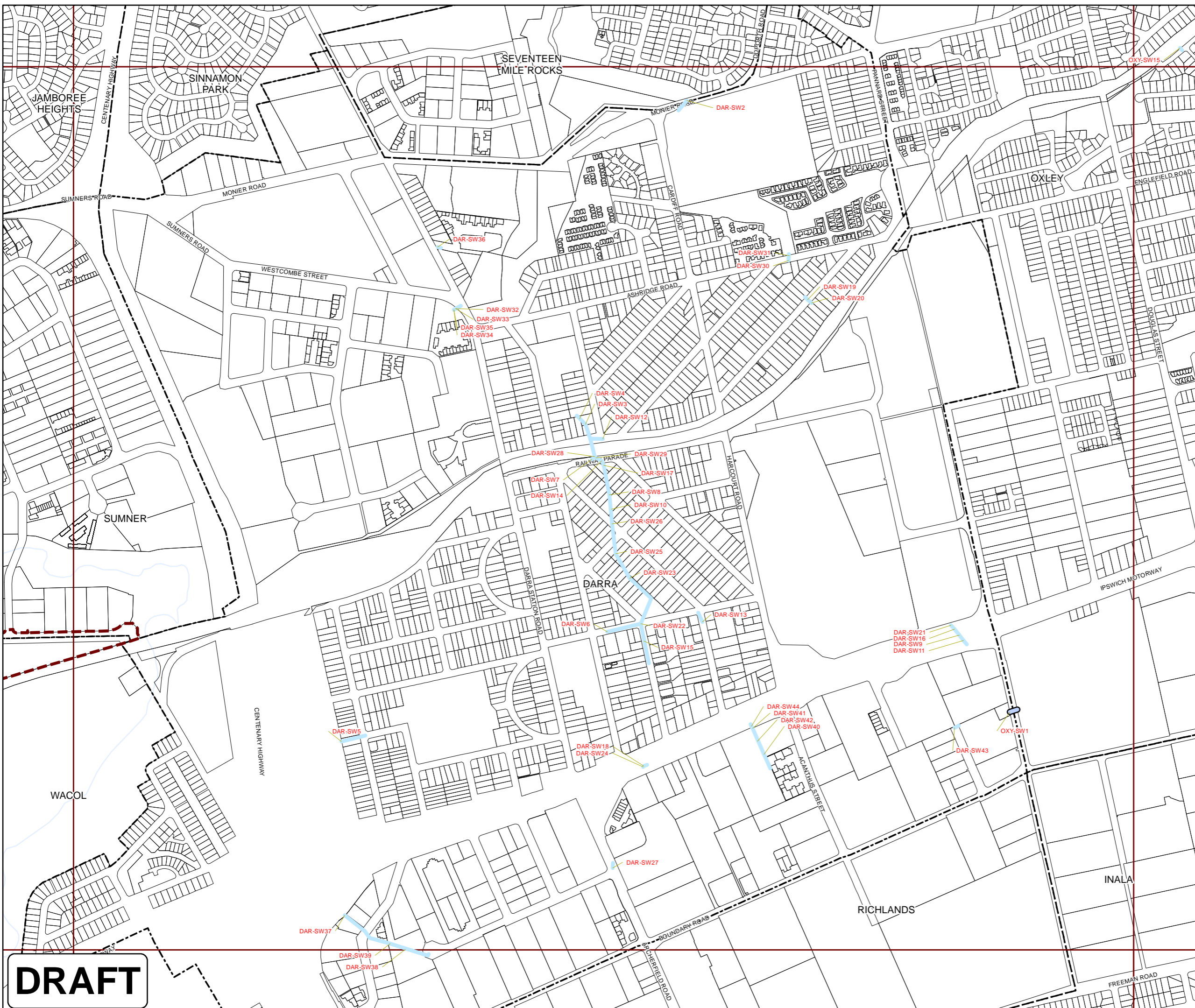
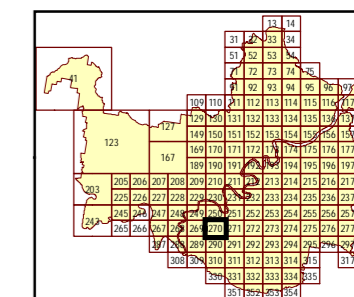
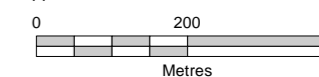
Based on Cadastral Data provided with the permission of the Department of Natural Resources and Mines.

While every care is taken to ensure the accuracy of this data, the Brisbane City Council and the copyright owners, in permitting the use of this data, make no representations or warranties about its accuracy, reliability, completeness or suitability for any particular purpose and disclaims all responsibility and all liability (including without limitation, liability in negligence) for all expenses, losses, damages (including indirect or consequential damage) and costs which you might incur as a result of the data being inaccurate or incomplete in any way and for any reason.

© The State of Queensland (Department of Natural Resources and Mines) (2016)  
© Brisbane City Council (2016)

Projection: Map Grid of Australia, Zone 56  
Horizontal Datum: Geocentric Datum of Australia 1994

Approximate Scale @ A3 1:10,000



**DRAFT**



Long Term Infrastructure Plans  
Other Plan Map

Stormwater Network

- Bioretention swale
- Natural channel
- Pipe - new
- Pipe - relief
- Culvert
- SQID
- Land acquisition
- Natural channel
- Rehabilitation
- Backflow prevention device

Boundaries

- Suburb boundaries
- Priority infrastructure area
- Property boundaries
- Individual network map boundaries
- Waterways

NOTES

This map is notional only and should not be used for interpreting City Plan provisions relating to specific sites. To properly interpret the maps, the planning scheme must be referred to.

This material includes amendments relating to the Hemmant-Lytton, and Lower Oxley Creek North Neighbourhood Plans. These neighbourhood plans are yet to be included in City Plan 2014 as they are the subject of a separate planning scheme amendment process. The information has been included in anticipation of a neighbourhood plan for the area progressing and is subject to change.

Not adopted by Council.

Based on Cadastral Data provided with the permission of the Department of Natural Resources and Mines.

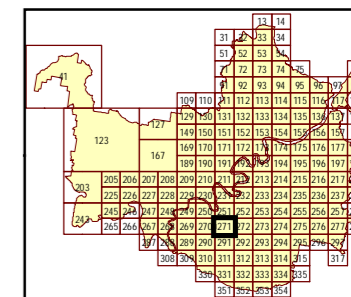
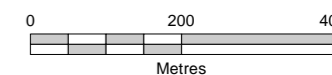
While every care is taken to ensure the accuracy of this data, the Brisbane City Council and the copyright owners, in permitting the use of this data, make no representations or warranties about its accuracy, reliability, completeness or suitability for any particular purpose and disclaims all responsibility and all liability (including without limitation, liability in negligence) for all expenses, losses, damages (including indirect or consequential damage) and costs which you might incur as a result of the data being inaccurate or incomplete in any way and for any reason.

© The State of Queensland (Department of Natural Resources and Mines) (2016)  
© Brisbane City Council (2016)

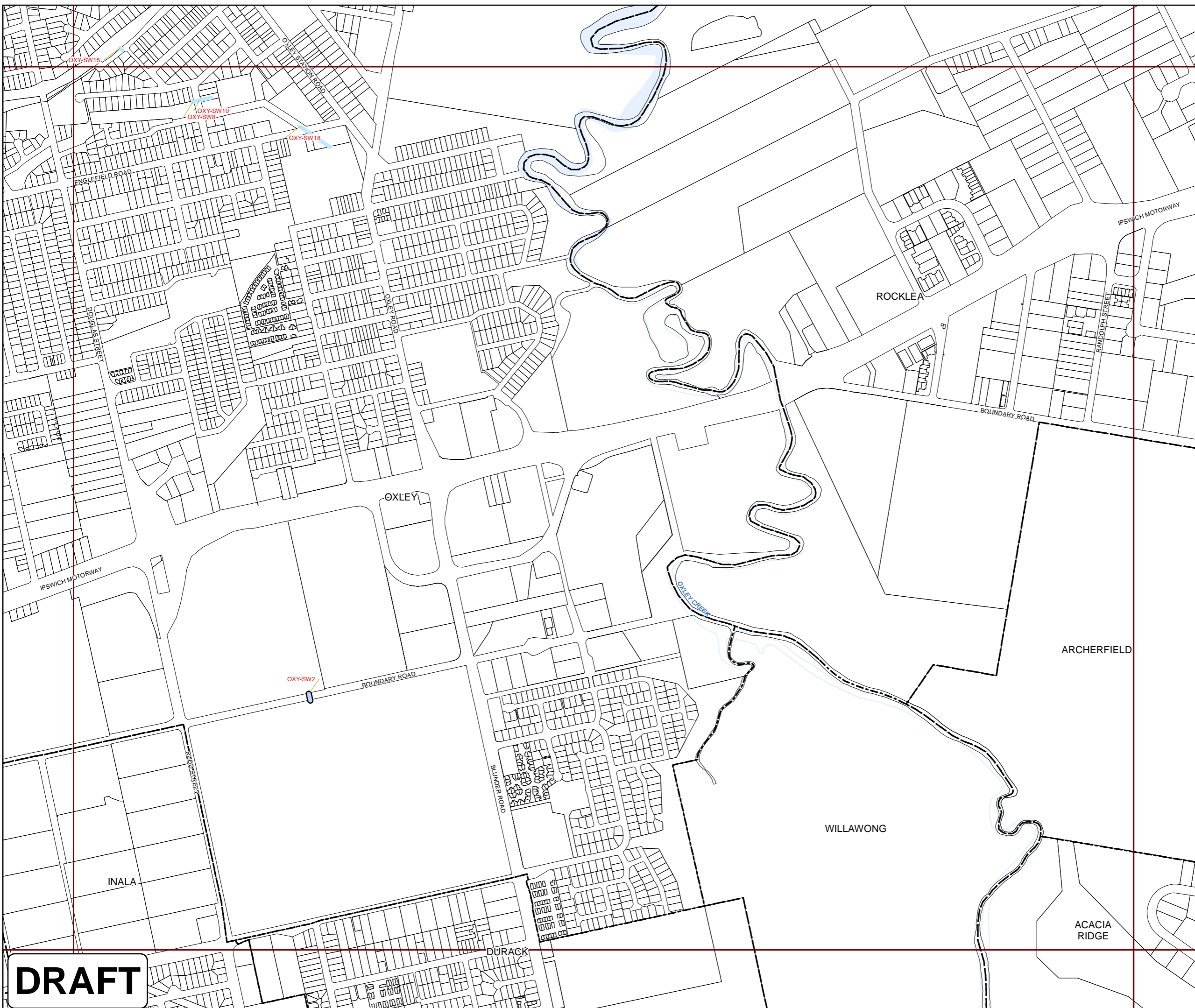


Projection: Map Grid of Australia, Zone 56  
Horizontal Datum: Geocentric Datum of Australia 1994

Approximate Scale @ A3 1:10,000



OPM-12.1













**DRAFT**










Long Term Infrastructure Plans  
Other Plan Map

**Stormwater Network**

-  Bioretention swale
-  Natural channel
-  Pipe - new
-  Pipe - relief
-  Culvert
-  SQID
-  Land acquisition
-  Natural channel
-  Rehabilitation
-  Backflow prevention device

**Boundaries**

-  Suburb boundaries
-  Priority infrastructure area
-  Property boundaries
-  Individual network map boundaries
-  Waterways

**NOTES**

This map is notational only and should not be used for interpreting City Plan provisions relating to specific sites. To properly interpret the maps, the planning scheme must be referred to.

This material includes amendments relating to the Hemmant-Lytton, and Lower Oxley Creek North Neighbourhood Plans. These neighbourhood plans are yet to be included in City Plan 2014 as they are the subject of a separate planning scheme amendment process. The information has been included in anticipation of a neighbourhood plan for the area progressing and is subject to change.

Not adopted by Council.

Based on Cadastral Data provided with the permission of the Department of Natural Resources and Mines.

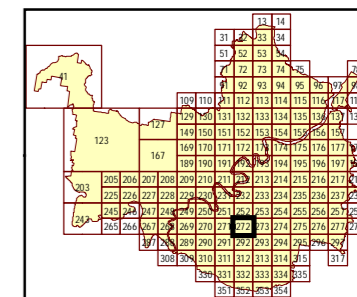
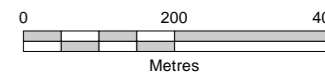
While every care is taken to ensure the accuracy of this data, the Brisbane City Council and the copyright owners, in permitting the use of this data, make no representations or warranties about its accuracy, reliability, completeness or suitability for any particular purpose and disclaims all responsibility and all liability (including without limitation, liability in negligence) for all expenses, losses, damages (including indirect or consequential damage) and costs which you might incur as a result of the data being inaccurate or incomplete in any way and for any reason.

© The State of Queensland (Department of Natural Resources and Mines) (2016)  
© Brisbane City Council (2016)

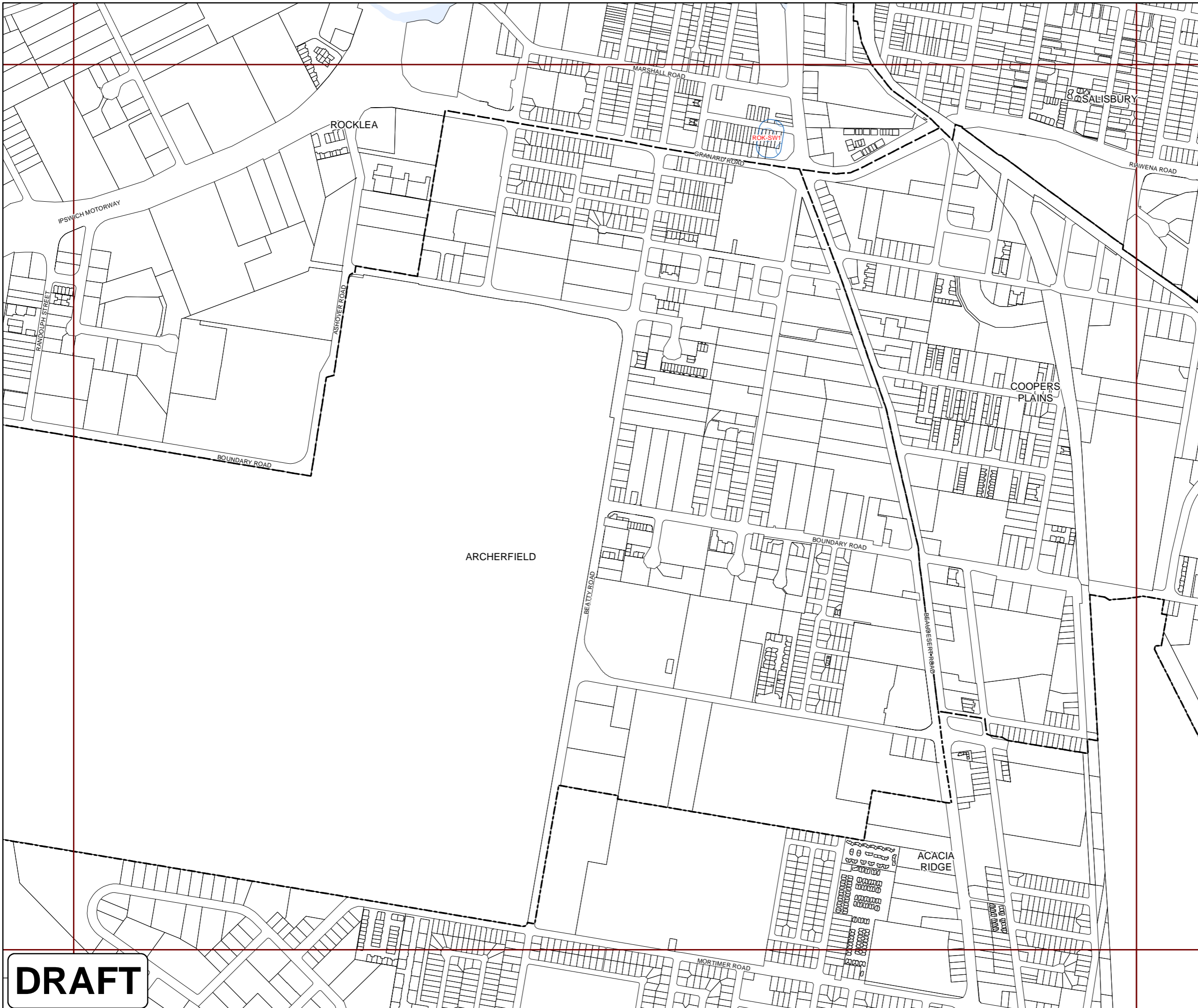


Projection: Map Grid of Australia, Zone 56  
Horizontal Datum: Geocentric Datum of Australia 1994

Approximate Scale @ A3 1:10,000



OPM-12.1













**DRAFT**








Long Term Infrastructure Plans  
Other Plan Map

**Stormwater Network**

-  Bioretention swale
-  Natural channel
-  Pipe - new
-  Pipe - relief
-  Culvert
-  SQID
-  Land acquisition
-  Natural channel
-  Rehabilitation
-  Backflow prevention device

**Boundaries**

-  Suburb boundaries
-  Priority infrastructure area
-  Property boundaries
-  Individual network map boundaries
-  Waterways

**NOTES**

This map is notional only and should not be used for interpreting City Plan provisions relating to specific sites. To properly interpret the maps, the planning scheme must be referred to.

This material includes amendments relating to the Hemmant-Lytton, and Lower Oxley Creek North Neighbourhood Plans. These neighbourhood plans are yet to be included in City Plan 2014 as they are the subject of a separate planning scheme amendment process. The information has been included in anticipation of a neighbourhood plan for the area progressing and is subject to change.

Not adopted by Council.

Based on Cadastral Data provided with the permission of the Department of Natural Resources and Mines.

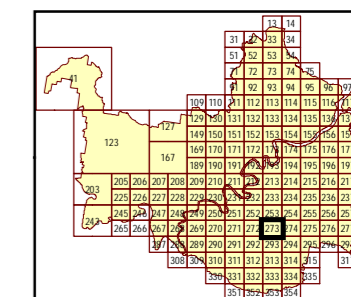
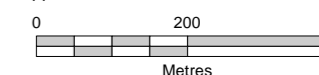
While every care is taken to ensure the accuracy of this data, the Brisbane City Council and the copyright owners, in permitting the use of this data, make no representations or warranties about its accuracy, reliability, completeness or suitability for any particular purpose and disclaims all responsibility and all liability (including without limitation, liability in negligence) for all expenses, losses, damages (including indirect or consequential damage) and costs which you might incur as a result of the data being inaccurate or incomplete in any way and for any reason.

© The State of Queensland (Department of Natural Resources and Mines) (2016)  
© Brisbane City Council (2016)

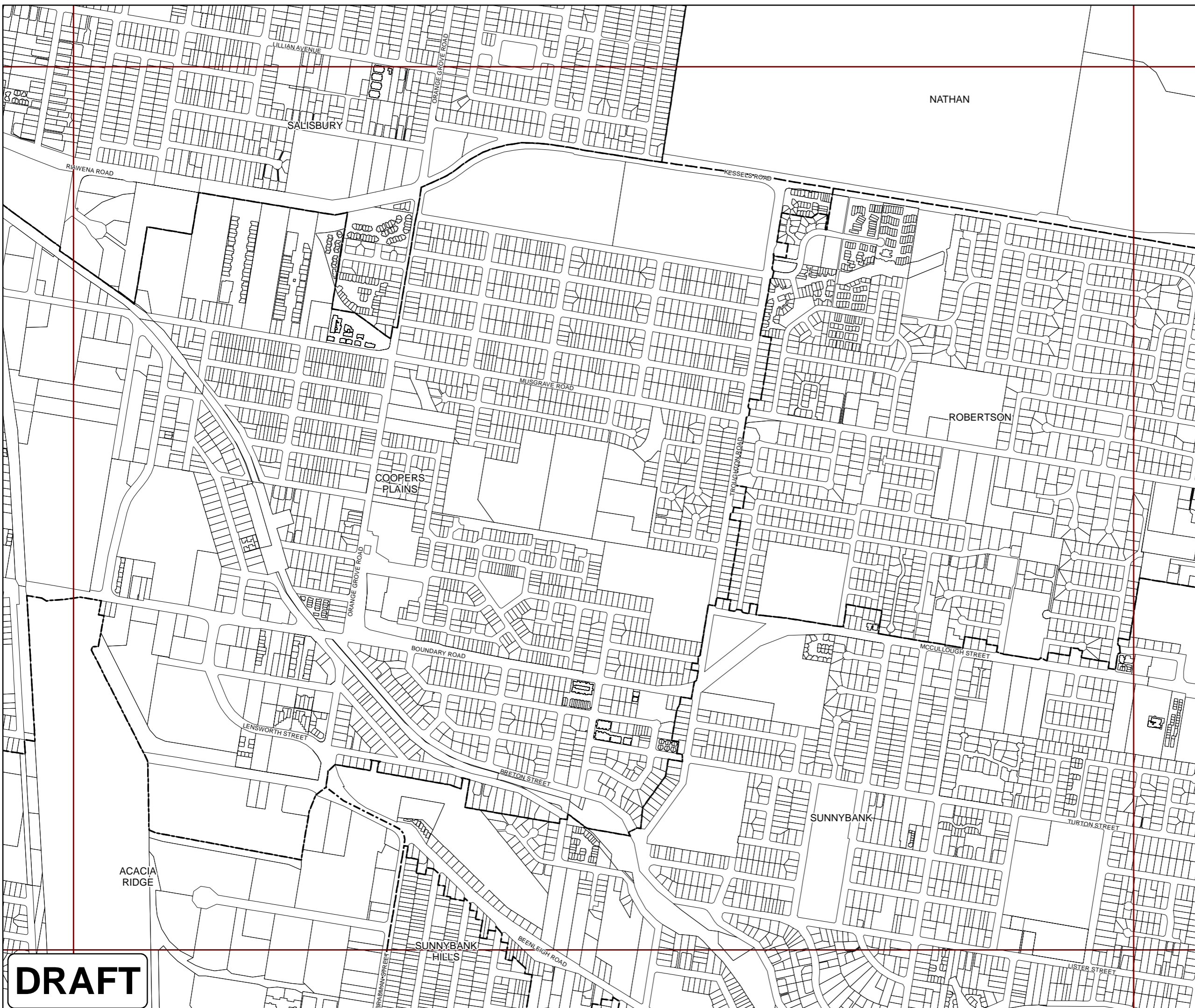


Projection: Map Grid of Australia, Zone 56  
Horizontal Datum: Geocentric Datum of Australia 1994

Approximate Scale @ A3 1:10,000



OPM-12.1













**DRAFT**








Long Term Infrastructure Plans  
Other Plan Map

**Stormwater Network**

-  Bioretention swale
-  Natural channel
-  Pipe - new
-  Pipe - relief
-  Culvert
-  SQID
-  Land acquisition
-  Natural channel
-  Rehabilitation
-  Backflow prevention device

**Boundaries**

-  Suburb boundaries
-  Priority infrastructure area
-  Property boundaries
-  Individual network map boundaries
-  Waterways

**NOTES**

This map is notional only and should not be used for interpreting City Plan provisions relating to specific sites. To properly interpret the maps, the planning scheme must be referred to.

This material includes amendments relating to the Hemmant-Lytton, and Lower Oxley Creek North Neighbourhood Plans. These neighbourhood plans are yet to be included in City Plan 2014 as they are the subject of a separate planning scheme amendment process. The information has been included in anticipation of a neighbourhood plan for the area progressing and is subject to change.

Not adopted by Council.

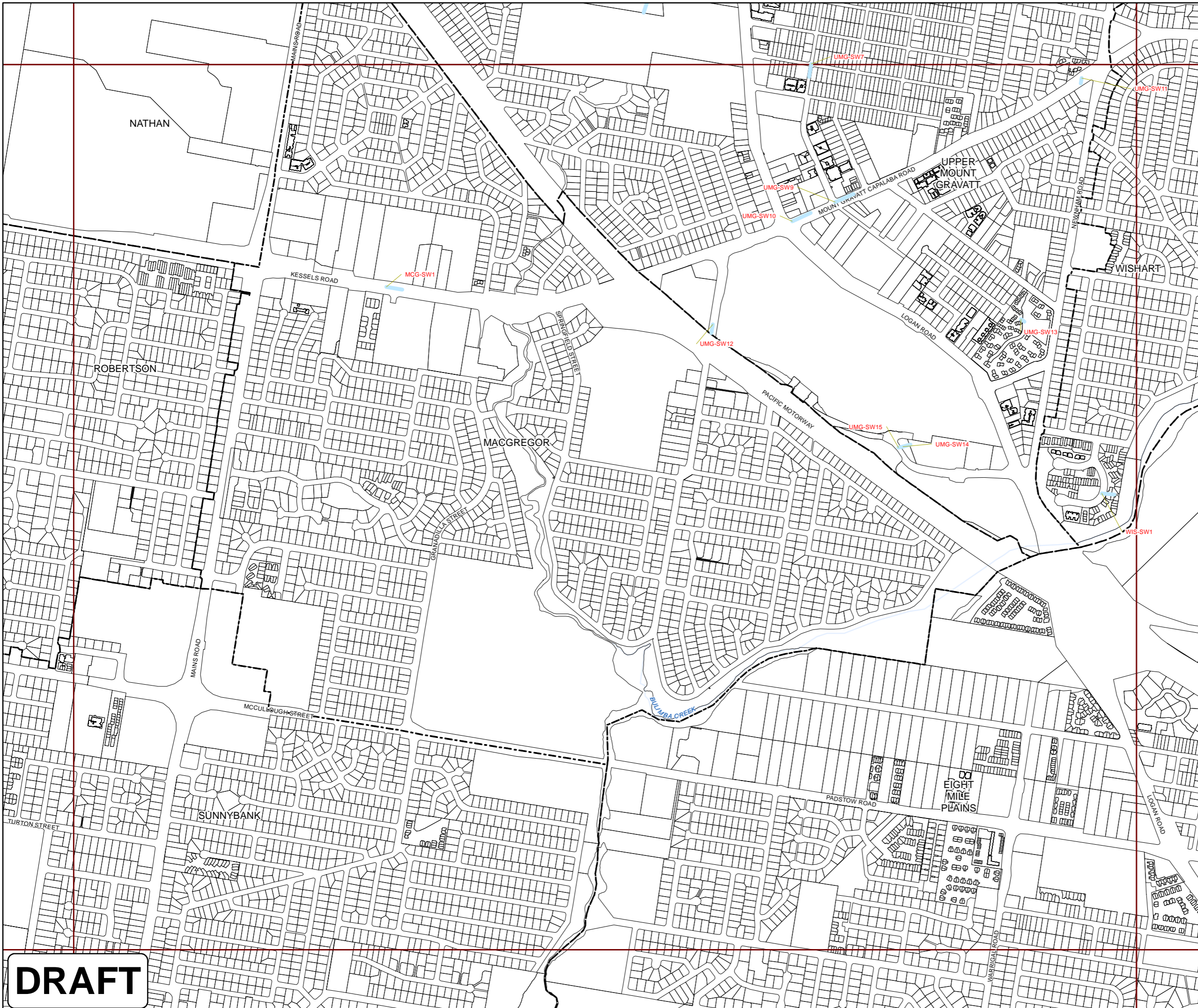
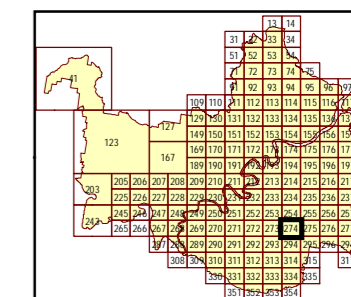
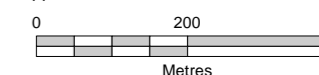
Based on Cadastral Data provided with the permission of the Department of Natural Resources and Mines.

While every care is taken to ensure the accuracy of this data, the Brisbane City Council and the copyright owners, in permitting the use of this data, make no representations or warranties about its accuracy, reliability, completeness or suitability for any particular purpose and disclaims all responsibility and all liability (including without limitation, liability in negligence) for all expenses, losses, damages (including indirect or consequential damage) and costs which you might incur as a result of the data being inaccurate or incomplete in any way and for any reason.

© The State of Queensland (Department of Natural Resources and Mines) (2016)  
© Brisbane City Council (2016)

Projection: Map Grid of Australia, Zone 56  
Horizontal Datum: Geocentric Datum of Australia 1994

Approximate Scale @ A3 1:10,000



**DRAFT**



Long Term Infrastructure Plans  
Other Plan Map

Stormwater Network

- Bioretention swale
- Natural channel
- Pipe - new
- Pipe - relief
- Culvert
- SQID
- Land acquisition
- Natural channel
- Rehabilitation
- Backflow prevention device

Boundaries

- Suburb boundaries
- Priority infrastructure area
- Property boundaries
- Individual network map boundaries
- Waterways

NOTES

This map is notional only and should not be used for interpreting City Plan provisions relating to specific sites. To properly interpret the maps, the planning scheme must be referred to.

This material includes amendments relating to the Hemmant-Lytton, and Lower Oxley Creek North Neighbourhood Plans. These neighbourhood plans are yet to be included in City Plan 2014 as they are the subject of a separate planning scheme amendment process. The information has been included in anticipation of a neighbourhood plan for the area progressing and is subject to change.

Not adopted by Council.

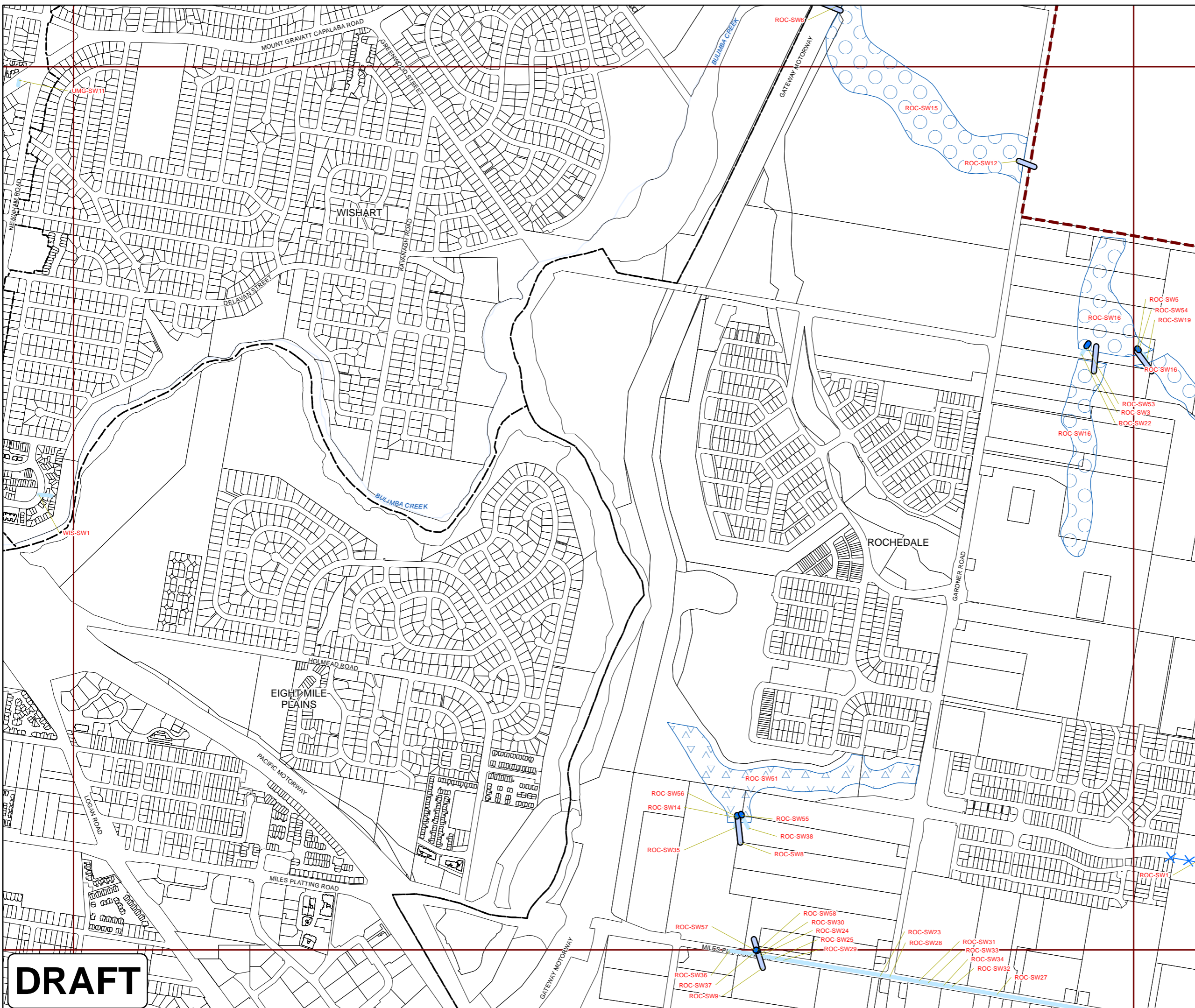
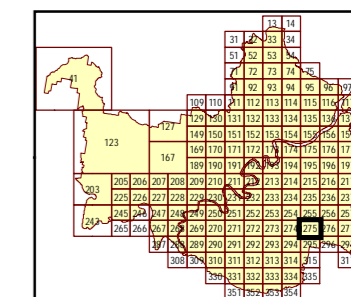
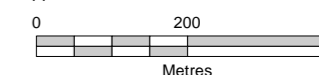
Based on Cadastral Data provided with the permission of the Department of Natural Resources and Mines.

While every care is taken to ensure the accuracy of this data, the Brisbane City Council and the copyright owners, in permitting the use of this data, make no representations or warranties about its accuracy, reliability, completeness or suitability for any particular purpose and disclaims all responsibility and all liability (including without limitation, liability in negligence) for all expenses, losses, damages (including indirect or consequential damage) and costs which you might incur as a result of the data being inaccurate or incomplete in any way and for any reason.

© The State of Queensland (Department of Natural Resources and Mines) (2016)  
© Brisbane City Council (2016)

Projection: Map Grid of Australia, Zone 56  
Horizontal Datum: Geocentric Datum of Australia 1994

Approximate Scale @ A3 1:10,000



**DRAFT**



Long Term Infrastructure Plans  
Other Plan Map

**Stormwater Network**

- Bioretention swale
- Natural channel
- Pipe - new
- Pipe - relief
- Culvert
- SQID
- Land acquisition
- Natural channel
- Rehabilitation
- Backflow prevention device

**Boundaries**

- Suburb boundaries
- Priority infrastructure area
- Property boundaries
- Individual network map boundaries
- Waterways

**NOTES**

This map is notional only and should not be used for interpreting City Plan provisions relating to specific sites. To properly interpret the maps, the planning scheme must be referred to.

This material includes amendments relating to the Hemmant-Lytton, and Lower Oxley Creek North Neighbourhood Plans. These neighbourhood plans are yet to be included in City Plan 2014 as they are the subject of a separate planning scheme amendment process. The information has been included in anticipation of a neighbourhood plan for the area progressing and is subject to change.

Not adopted by Council.

Based on Cadastral Data provided with the permission of the Department of Natural Resources and Mines.

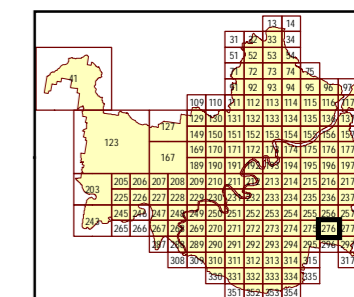
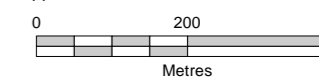
While every care is taken to ensure the accuracy of this data, the Brisbane City Council and the copyright owners, in permitting the use of this data, make no representations or warranties about its accuracy, reliability, completeness or suitability for any particular purpose and disclaims all responsibility and all liability (including without limitation, liability in negligence) for all expenses, losses, damages (including indirect or consequential damage) and costs which you might incur as a result of the data being inaccurate or incomplete in any way and for any reason.

© The State of Queensland (Department of Natural Resources and Mines) (2016)  
© Brisbane City Council (2016)

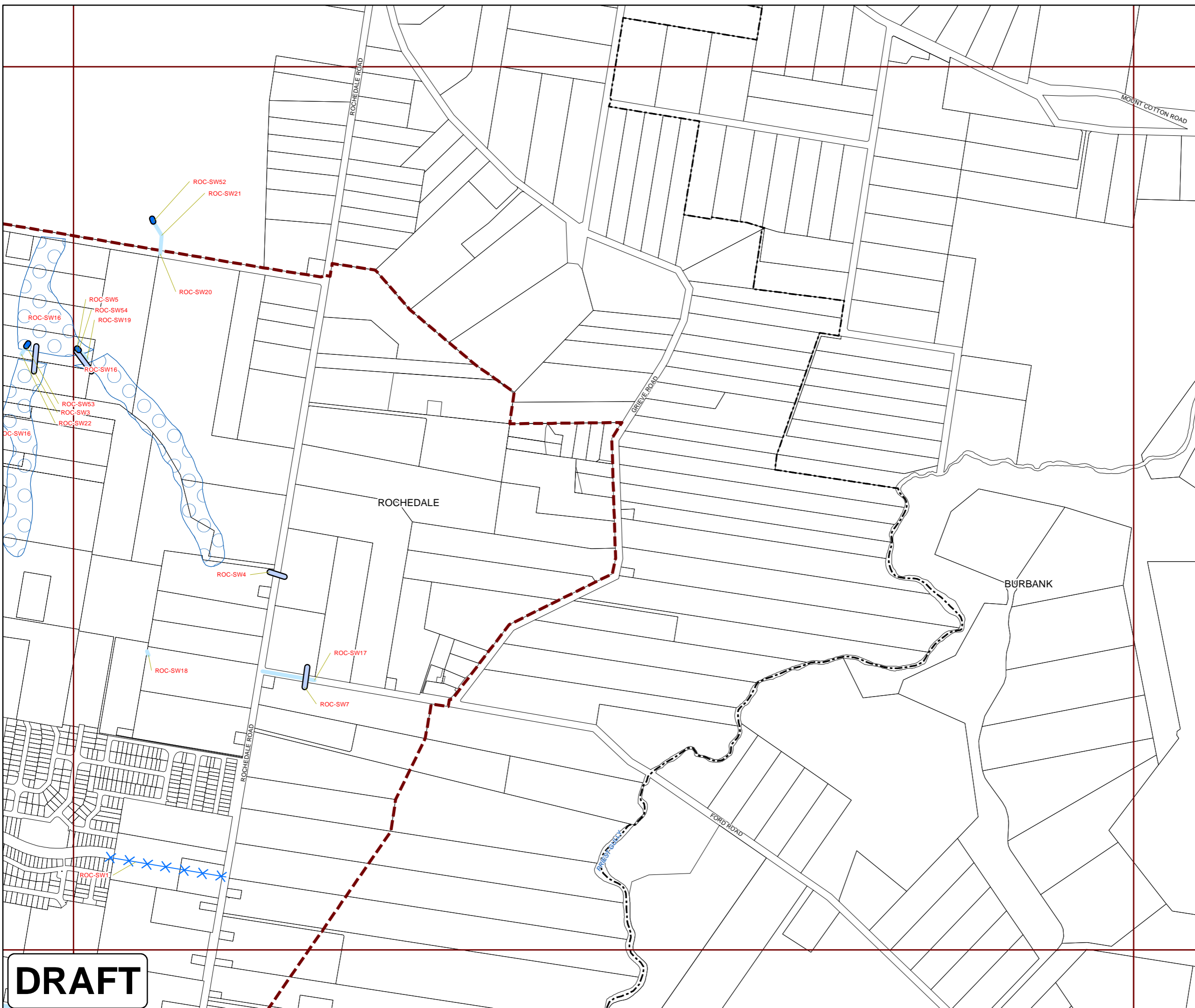


Projection: Map Grid of Australia, Zone 56  
Horizontal Datum: Geocentric Datum of Australia 1994

Approximate Scale @ A3 1:10,000



OPM-12.1












**DRAFT**








Long Term Infrastructure Plans  
Other Plan Map

**Stormwater Network**

-  Bioretention swale
-  Natural channel
-  Pipe - new
-  Pipe - relief
-  Culvert
-  SQID
-  Land acquisition
-  Natural channel
-  Rehabilitation
-  Backflow prevention device

**Boundaries**

-  Suburb boundaries
-  Priority infrastructure area
-  Property boundaries
-  Individual network map boundaries
-  Waterways

**NOTES**

This map is notional only and should not be used for interpreting City Plan provisions relating to specific sites. To properly interpret the maps, the planning scheme must be referred to.

This material includes amendments relating to the Hemmant-Lytton, and Lower Oxley Creek North Neighbourhood Plans. These neighbourhood plans are yet to be included in City Plan 2014 as they are the subject of a separate planning scheme amendment process. The information has been included in anticipation of a neighbourhood plan for the area progressing and is subject to change.

Not adopted by Council.

Based on Cadastral Data provided with the permission of the Department of Natural Resources and Mines.

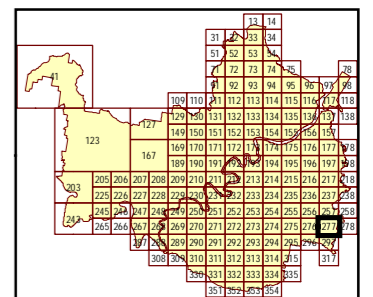
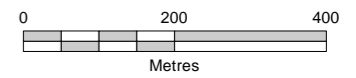
While every care is taken to ensure the accuracy of this data, the Brisbane City Council and the copyright owners, in permitting the use of this data, make no representations or warranties about its accuracy, reliability, completeness or suitability for any particular purpose and disclaims all responsibility and all liability (including without limitation, liability in negligence) for all expenses, losses, damages (including indirect or consequential damage) and costs which you might incur as a result of the data being inaccurate or incomplete in any way and for any reason.

© The State of Queensland (Department of Natural Resources and Mines) (2016)  
© Brisbane City Council (2016)

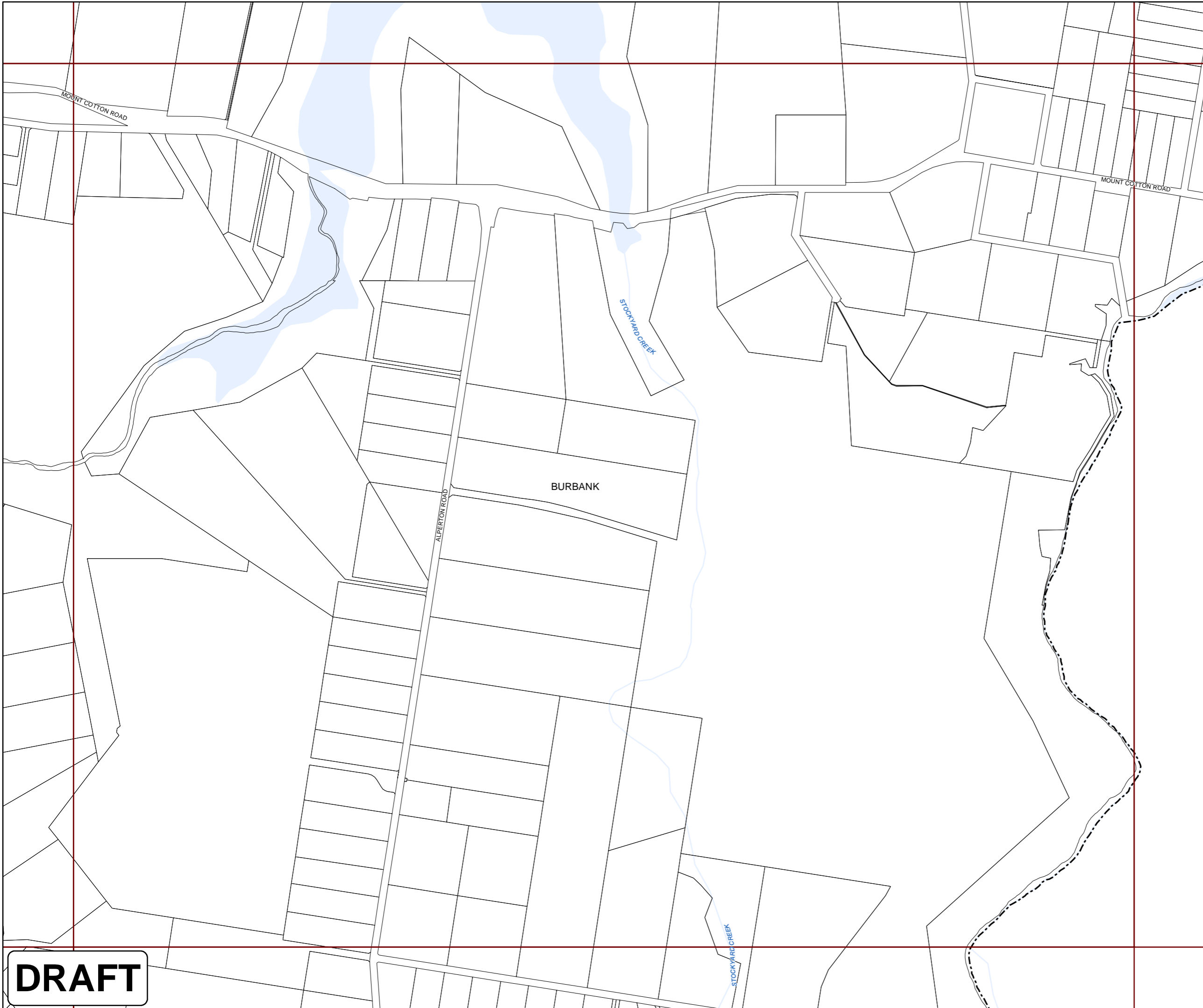


Projection: Map Grid of Australia, Zone 56  
Horizontal Datum: Geocentric Datum of Australia 1994

Approximate Scale @ A3 1:10,000



OPM-12.1












**DRAFT**








Long Term Infrastructure Plans  
Other Plan Map

**Stormwater Network**

-  Bioretention swale
-  Natural channel
-  Pipe - new
-  Pipe - relief
-  Culvert
-  SQID
-  Land acquisition
-  Natural channel
-  Rehabilitation
-  Backflow prevention device

**Boundaries**

-  Suburb boundaries
-  Priority infrastructure area
-  Property boundaries
-  Individual network map boundaries
-  Waterways

**NOTES**

This map is notional only and should not be used for interpreting City Plan provisions relating to specific sites. To properly interpret the maps, the planning scheme must be referred to.

This material includes amendments relating to the Hemmant-Lytton, and Lower Oxley Creek North Neighbourhood Plans. These neighbourhood plans are yet to be included in City Plan 2014 as they are the subject of a separate planning scheme amendment process. The information has been included in anticipation of a neighbourhood plan for the area progressing and is subject to change.

Not adopted by Council.

Based on Cadastral Data provided with the permission of the Department of Natural Resources and Mines.

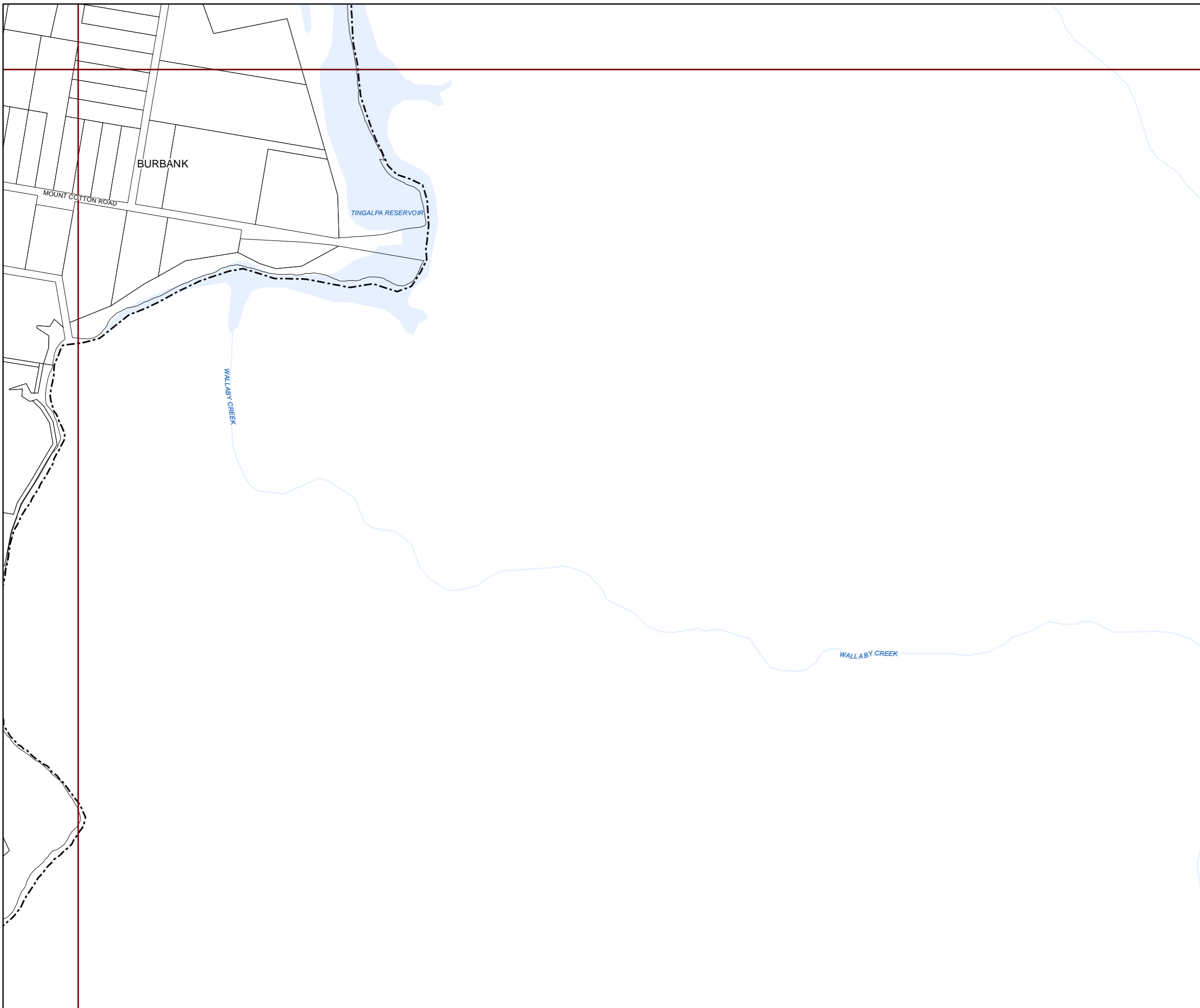
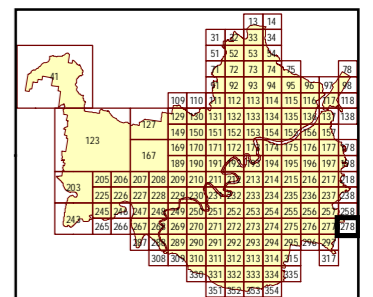
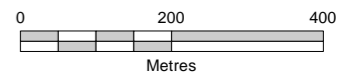
While every care is taken to ensure the accuracy of this data, the Brisbane City Council and the copyright owners, in permitting the use of this data, make no representations or warranties about its accuracy, reliability, completeness or suitability for any particular purpose and disclaims all responsibility and all liability (including without limitation, liability in negligence) for all expenses, losses, damages (including indirect or consequential damage) and costs which you might incur as a result of the data being inaccurate or incomplete in any way and for any reason.

© The State of Queensland (Department of Natural Resources and Mines) (2016)  
© Brisbane City Council (2016)



Projection: Map Grid of Australia, Zone 56  
Horizontal Datum: Geocentric Datum of Australia 1994

Approximate Scale @ A3 1:10,000



**DRAFT**



Long Term Infrastructure Plans  
Other Plan Map

**Stormwater Network**

- Bioretention swale
- Natural channel
- Pipe - new
- Pipe - relief
- Culvert
- SQID
- Land acquisition
- Natural channel
- Rehabilitation
- Backflow prevention device

**Boundaries**

- Suburb boundaries
- Priority infrastructure area
- Property boundaries
- Individual network map boundaries
- Waterways

**NOTES**

This map is notional only and should not be used for interpreting City Plan provisions relating to specific sites. To properly interpret the maps, the planning scheme must be referred to.

This material includes amendments relating to the Hemmant-Lytton, and Lower Oxley Creek North Neighbourhood Plans. These neighbourhood plans are yet to be included in City Plan 2014 as they are the subject of a separate planning scheme amendment process. The information has been included in anticipation of a neighbourhood plan for the area progressing and is subject to change.

Not adopted by Council.

Based on Cadastral Data provided with the permission of the Department of Natural Resources and Mines.

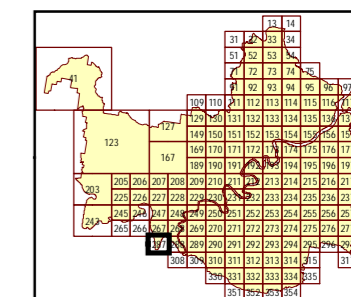
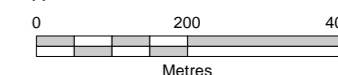
While every care is taken to ensure the accuracy of this data, the Brisbane City Council and the copyright owners, in permitting the use of this data, make no representations or warranties about its accuracy, reliability, completeness or suitability for any particular purpose and disclaims all responsibility and all liability (including without limitation, liability in negligence) for all expenses, losses, damages (including indirect or consequential damage) and costs which you might incur as a result of the data being inaccurate or incomplete in any way and for any reason.

© The State of Queensland (Department of Natural Resources and Mines) (2016)  
© Brisbane City Council (2016)

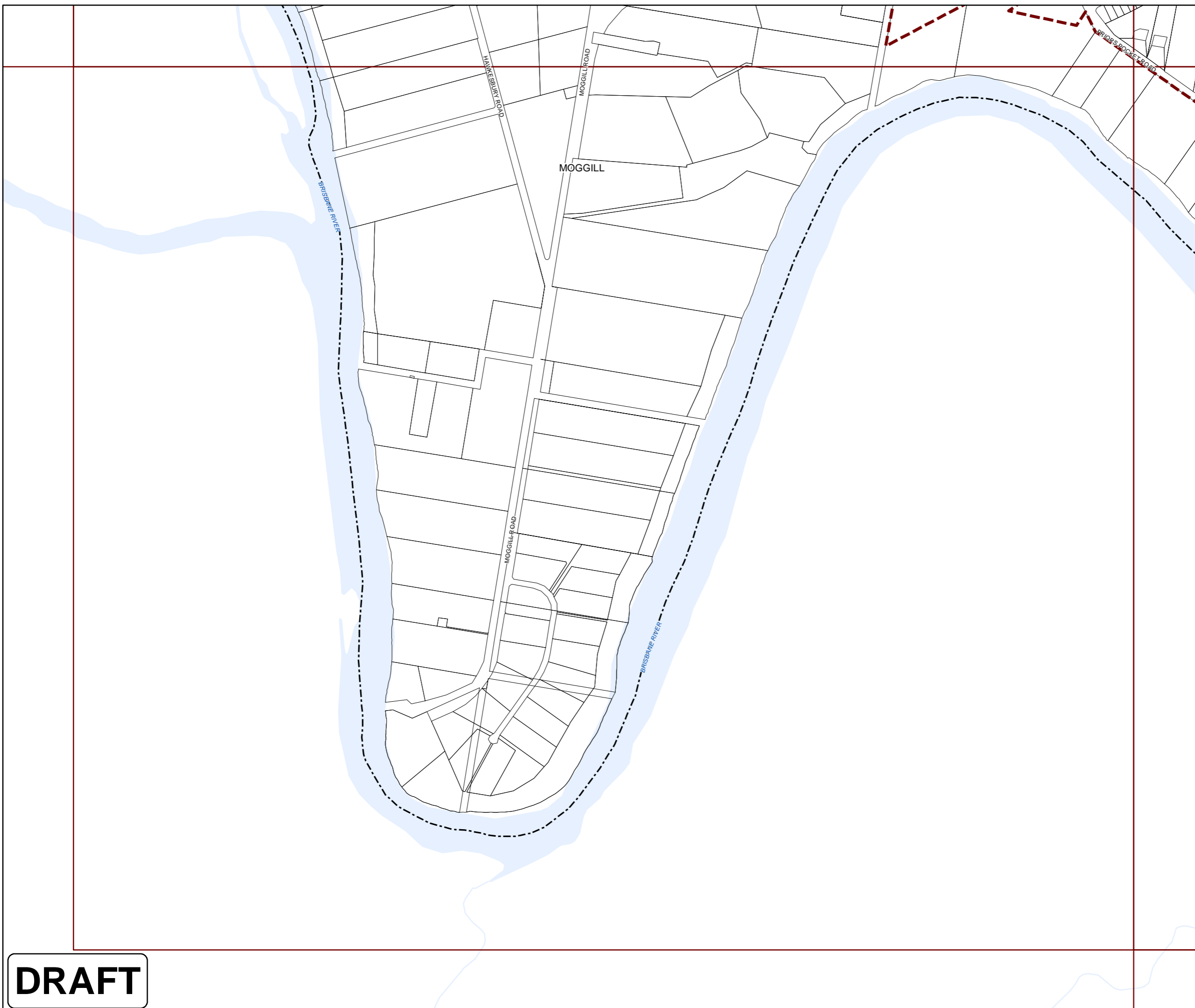


Projection: Map Grid of Australia, Zone 56  
Horizontal Datum: Geocentric Datum of Australia 1994

Approximate Scale @ A3 1:10,000



OPM-12.1












**DRAFT**










Long Term Infrastructure Plans  
Other Plan Map

**Stormwater Network**

-  Bioretention swale
-  Natural channel
-  Pipe - new
-  Pipe - relief
-  Culvert
-  SQID
-  Land acquisition
-  Natural channel
-  Rehabilitation
-  Backflow prevention device

**Boundaries**

-  Suburb boundaries
-  Priority infrastructure area
-  Property boundaries
-  Individual network map boundaries
-  Waterways

**NOTES**  
This map is notional only and should not be used for interpreting City Plan provisions relating to specific sites. To properly interpret the maps, the planning scheme must be referred to.

This material includes amendments relating to the Hemmant-Lytton, and Lower Oxley Creek North Neighbourhood Plans. These neighbourhood plans are yet to be included in City Plan 2014 as they are the subject of a separate planning scheme amendment process. The information has been included in anticipation of a neighbourhood plan for the area progressing and is subject to change.

Not adopted by Council.  
Based on Cadastral Data provided with the permission of the Department of Natural Resources and Mines.

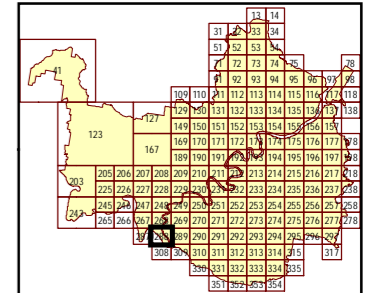
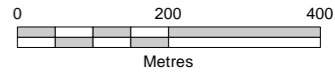
While every care is taken to ensure the accuracy of this data, the Brisbane City Council and the copyright owners, in permitting the use of this data, make no representations or warranties about its accuracy, reliability, completeness or suitability for any particular purpose and disclaims all responsibility and all liability (including without limitation, liability in negligence) for all expenses, losses, damages (including indirect or consequential damage) and costs which you might incur as a result of the data being inaccurate or incomplete in any way and for any reason.

© The State of Queensland (Department of Natural Resources and Mines) (2016)  
© Brisbane City Council (2016)

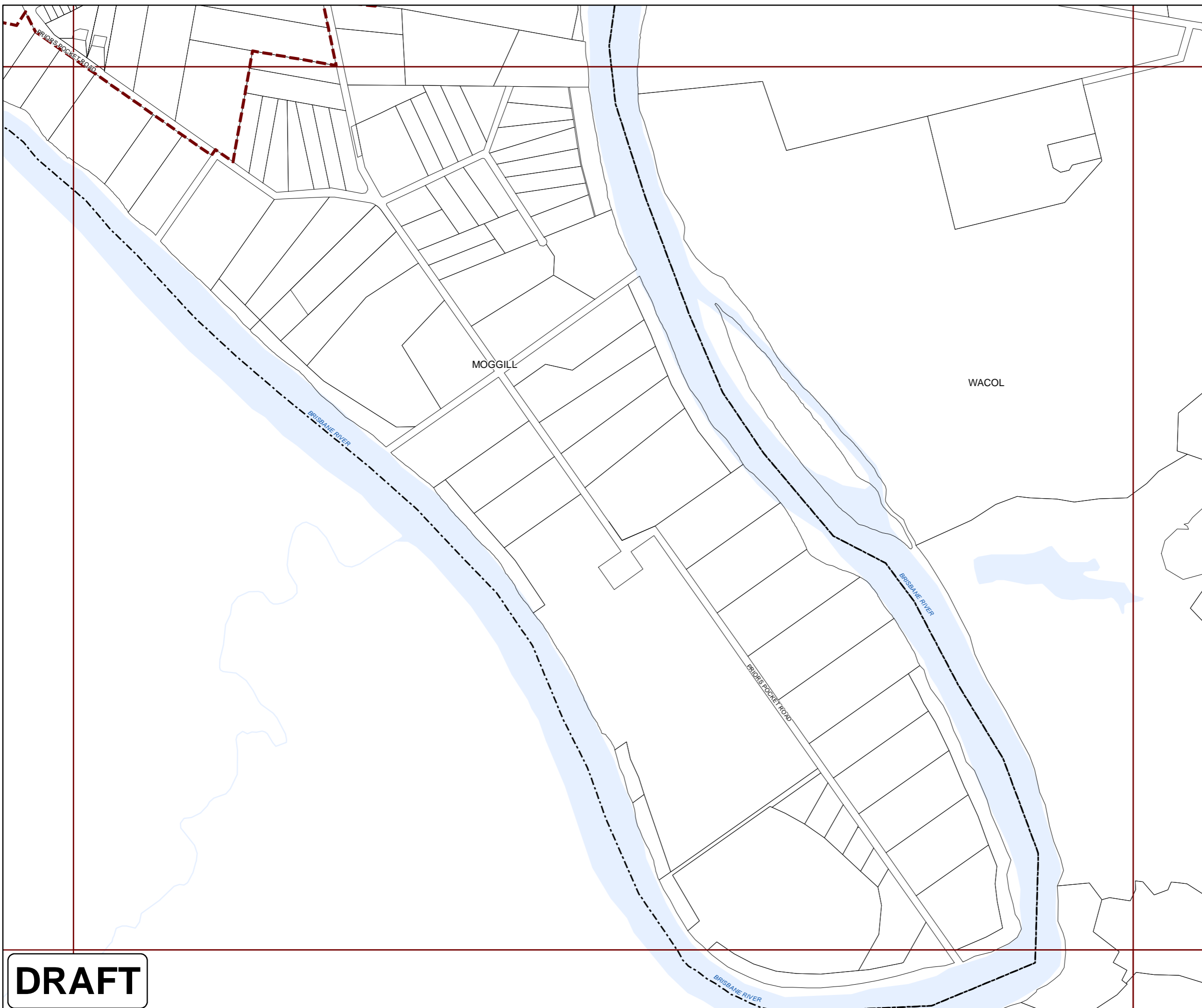


Projection: Map Grid of Australia, Zone 56  
Horizontal Datum: Geocentric Datum of Australia 1994

Approximate Scale @ A3 1:10,000



OPM-12.1



**DRAFT**



Long Term Infrastructure Plans  
Other Plan Map

**Stormwater Network**

- Bioretention swale
- Natural channel
- Pipe - new
- Pipe - relief
- Culvert
- SQID
- Land acquisition
- Natural channel
- Rehabilitation
- Backflow prevention device

**Boundaries**

- Suburb boundaries
- Priority infrastructure area
- Property boundaries
- Individual network map boundaries
- Waterways

**NOTES**  
This map is notional only and should not be used for interpreting City Plan provisions relating to specific sites. To properly interpret the maps, the planning scheme must be referred to.

This material includes amendments relating to the Hemmant-Lytton, and Lower Oxley Creek North Neighbourhood Plans. These neighbourhood plans are yet to be included in City Plan 2014 as they are the subject of a separate planning scheme amendment process. The information has been included in anticipation of a neighbourhood plan for the area progressing and is subject to change.

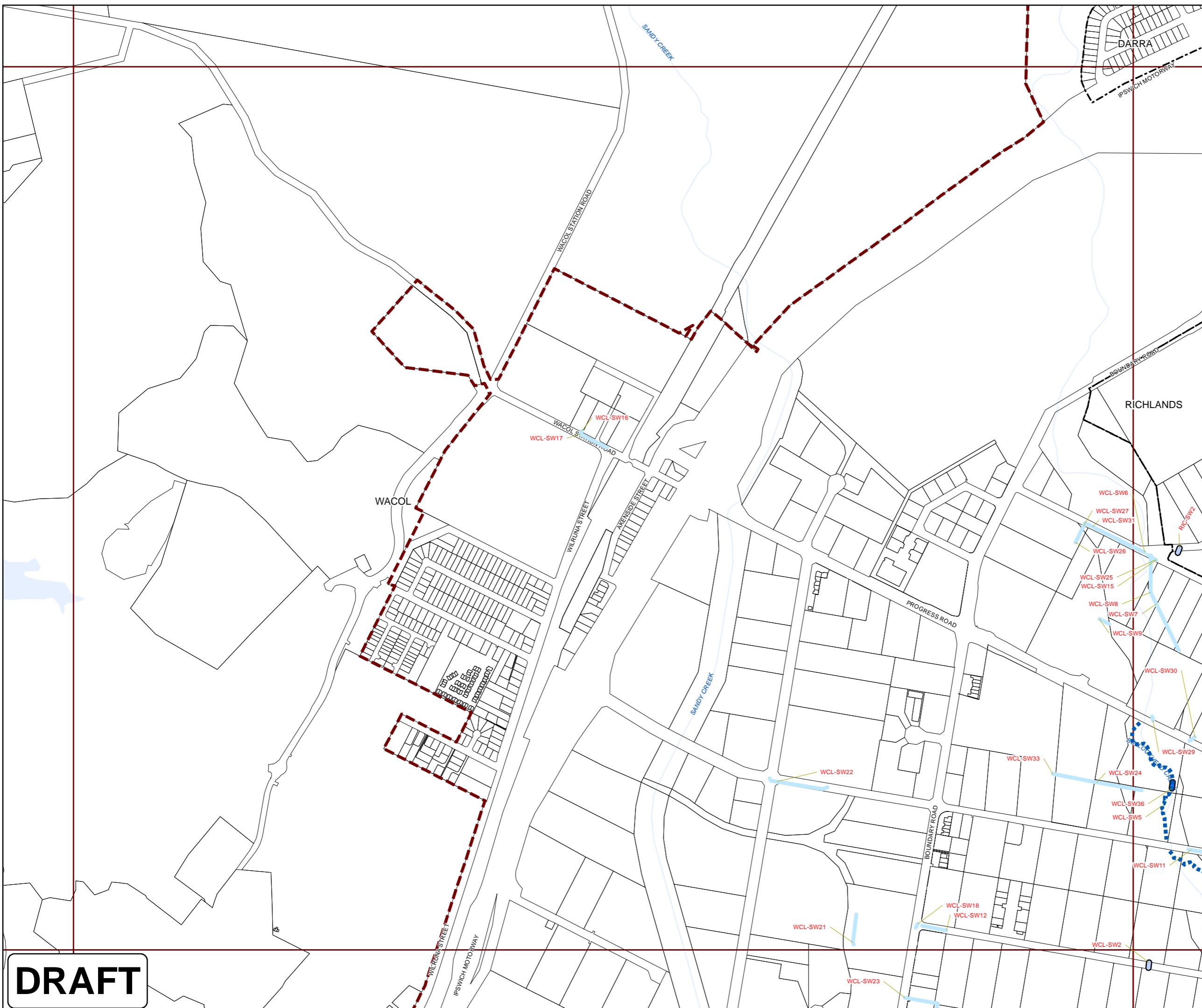
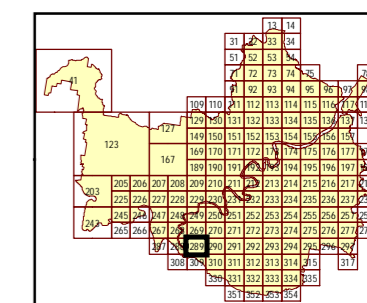
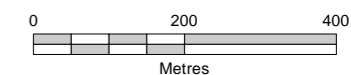
Not adopted by Council.  
Based on Cadastral Data provided with the permission of the Department of Natural Resources and Mines.

While every care is taken to ensure the accuracy of this data, the Brisbane City Council and the copyright owners, in permitting the use of this data, make no representations or warranties about its accuracy, reliability, completeness or suitability for any particular purpose and disclaims all responsibility and all liability (including without limitation, liability in negligence) for all expenses, losses, damages (including indirect or consequential damage) and costs which you might incur as a result of the data being inaccurate or incomplete in any way and for any reason.

© The State of Queensland (Department of Natural Resources and Mines) (2016)  
© Brisbane City Council (2016)

Projection: Map Grid of Australia, Zone 56  
Horizontal Datum: Geocentric Datum of Australia 1994

Approximate Scale @ A3 1:10,000



**DRAFT**



Long Term Infrastructure Plans  
Other Plan Map

Stormwater Network

- Bioretention swale
- Natural channel
- Pipe - new
- Pipe - relief
- Culvert
- SQID
- Land acquisition
- Natural channel
- Rehabilitation
- Backflow prevention device

Boundaries

- Suburb boundaries
- Priority infrastructure area
- Property boundaries
- Individual network map boundaries
- Waterways

NOTES

This map is notional only and should not be used for interpreting City Plan provisions relating to specific sites. To properly interpret the maps, the planning scheme must be referred to.

This material includes amendments relating to the Hemmant-Lytton, and Lower Oxley Creek North Neighbourhood Plans. These neighbourhood plans are yet to be included in City Plan 2014 as they are the subject of a separate planning scheme amendment process. The information has been included in anticipation of a neighbourhood plan for the area progressing and is subject to change.

Not adopted by Council.

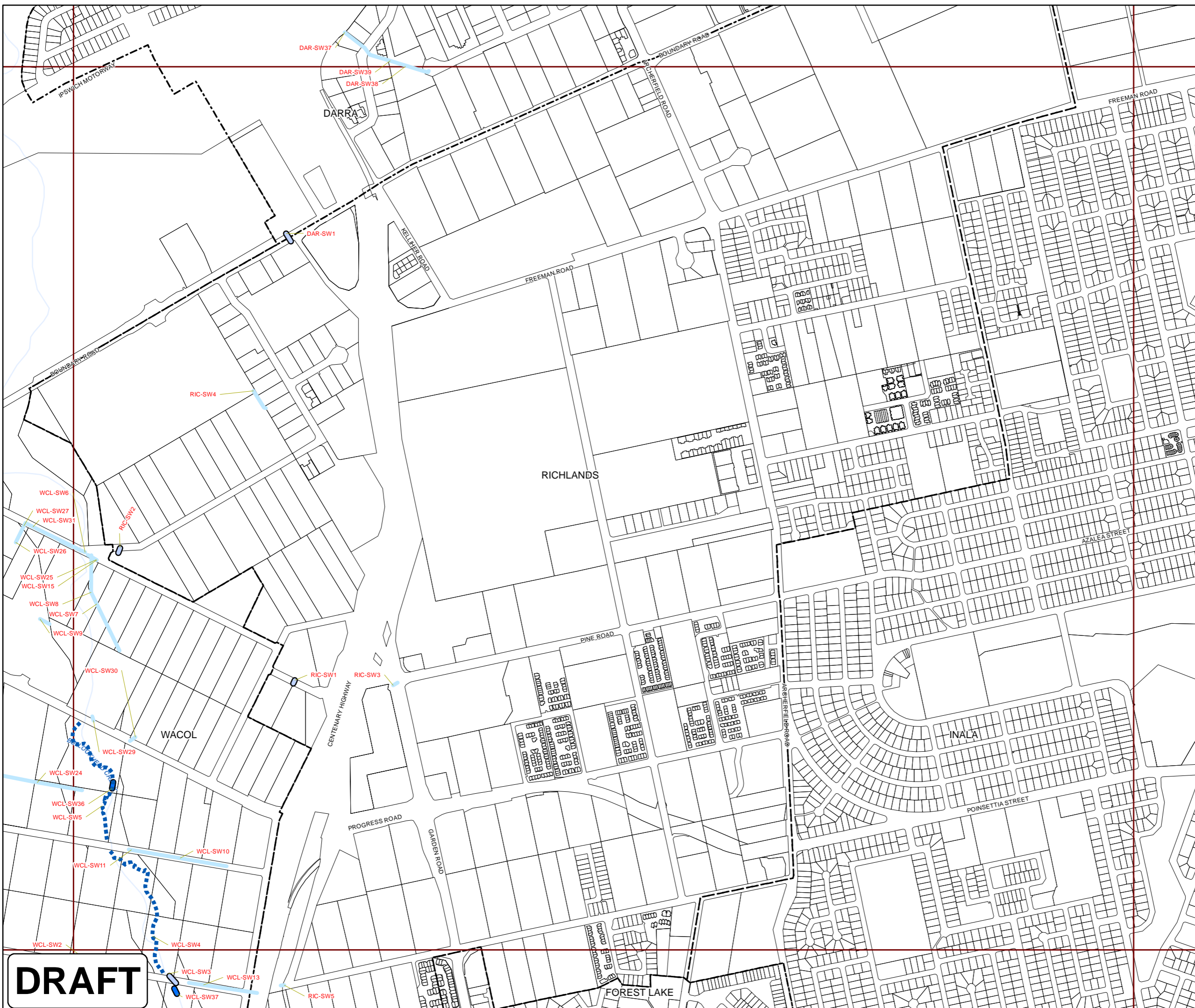
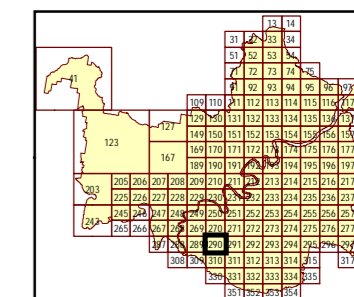
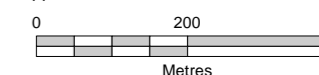
Based on Cadastral Data provided with the permission of the Department of Natural Resources and Mines.

While every care is taken to ensure the accuracy of this data, the Brisbane City Council and the copyright owners, in permitting the use of this data, make no representations or warranties about its accuracy, reliability, completeness or suitability for any particular purpose and disclaims all responsibility and all liability (including without limitation, liability in negligence) for all expenses, losses, damages (including indirect or consequential damage) and costs which you might incur as a result of the data being inaccurate or incomplete in any way and for any reason.

© The State of Queensland (Department of Natural Resources and Mines) (2016)  
© Brisbane City Council (2016)

Projection: Map Grid of Australia, Zone 56  
Horizontal Datum: Geocentric Datum of Australia 1994

Approximate Scale @ A3 1:10,000













**DRAFT**








Long Term Infrastructure Plans  
Other Plan Map

**Stormwater Network**

-  Bioretention swale
-  Natural channel
-  Pipe - new
-  Pipe - relief
-  Culvert
-  SQID
-  Land acquisition
-  Natural channel
-  Rehabilitation
-  Backflow prevention device

**Boundaries**

-  Suburb boundaries
-  Priority infrastructure area
-  Property boundaries
-  Individual network map boundaries
-  Waterways

**NOTES**

This map is notional only and should not be used for interpreting City Plan provisions relating to specific sites. To properly interpret the maps, the planning scheme must be referred to.

This material includes amendments relating to the Hemmant-Lytton, and Lower Oxley Creek North Neighbourhood Plans. These neighbourhood plans are yet to be included in City Plan 2014 as they are the subject of a separate planning scheme amendment process. The information has been included in anticipation of a neighbourhood plan for the area progressing and is subject to change.

Not adopted by Council.

Based on Cadastral Data provided with the permission of the Department of Natural Resources and Mines.

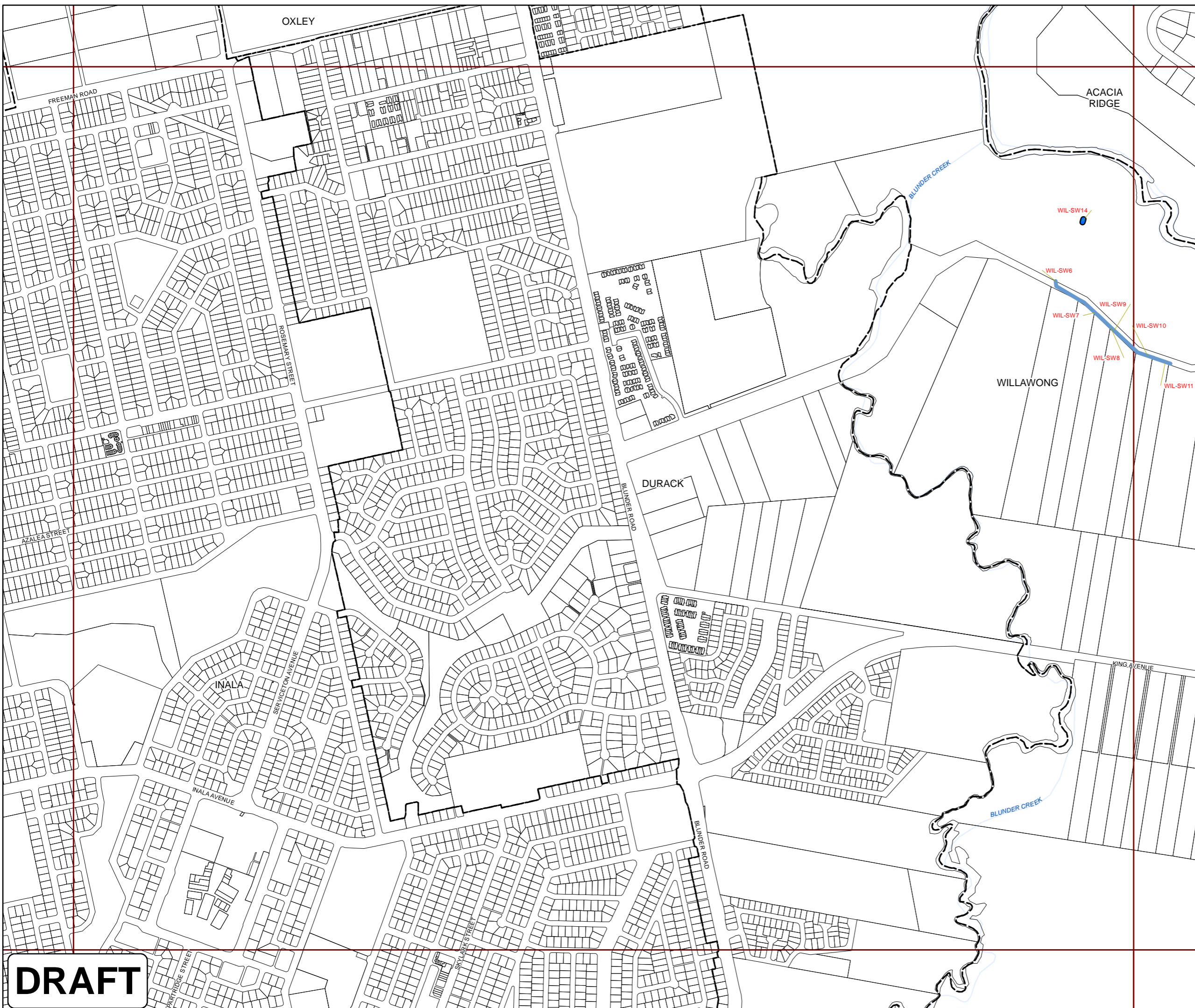
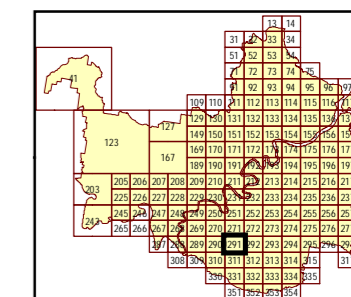
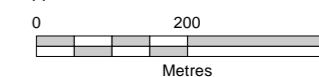
While every care is taken to ensure the accuracy of this data, the Brisbane City Council and the copyright owners, in permitting the use of this data, make no representations or warranties about its accuracy, reliability, completeness or suitability for any particular purpose and disclaims all responsibility and all liability (including without limitation, liability in negligence) for all expenses, losses, damages (including indirect or consequential damage) and costs which you might incur as a result of the data being inaccurate or incomplete in any way and for any reason.

© The State of Queensland (Department of Natural Resources and Mines) (2016)  
© Brisbane City Council (2016)



Projection: Map Grid of Australia, Zone 56  
Horizontal Datum: Geocentric Datum of Australia 1994

Approximate Scale @ A3 1:10,000











**DRAFT**








Long Term Infrastructure Plans  
Other Plan Map

Stormwater Network

-  Bioretention swale
-  Natural channel
-  Pipe - new
-  Pipe - relief
-  Culvert
-  SQID
-  Land acquisition
-  Natural channel
-  Rehabilitation
-  Backflow prevention device

Boundaries

-  Suburb boundaries
-  Priority infrastructure area
-  Property boundaries
-  Individual network map boundaries
-  Waterways

NOTES

This map is notional only and should not be used for interpreting City Plan provisions relating to specific sites. To properly interpret the maps, the planning scheme must be referred to.

This material includes amendments relating to the Hemmant-Lytton, and Lower Oxley Creek North Neighbourhood Plans. These neighbourhood plans are yet to be included in City Plan 2014 as they are the subject of a separate planning scheme amendment process. The information has been included in anticipation of a neighbourhood plan for the area progressing and is subject to change.

Not adopted by Council.

Based on Cadastral Data provided with the permission of the Department of Natural Resources and Mines.

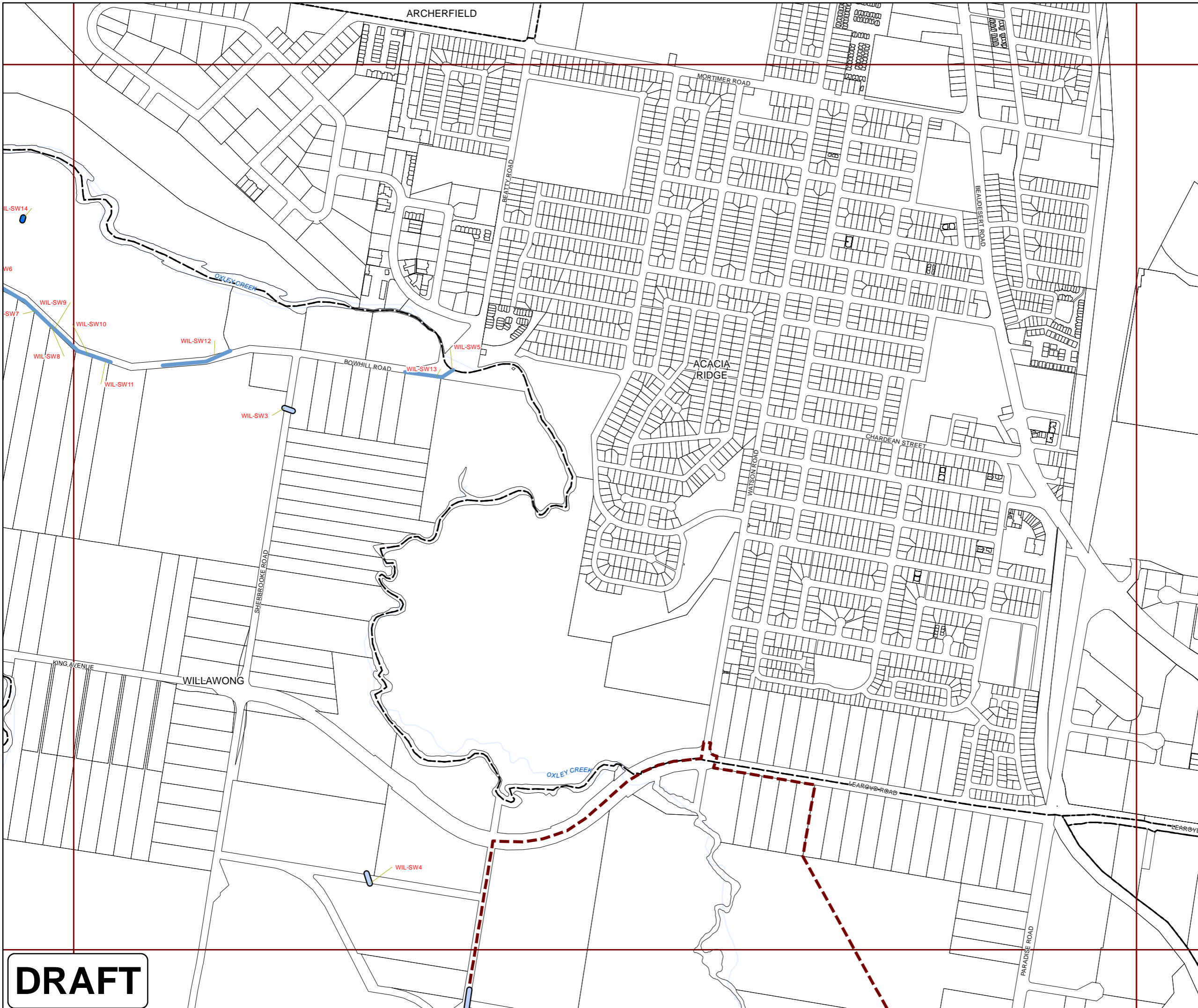
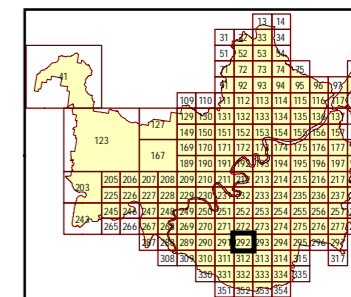
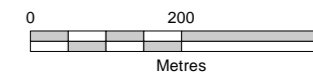
While every care is taken to ensure the accuracy of this data, the Brisbane City Council and the copyright owners, in permitting the use of this data, make no representations or warranties about its accuracy, reliability, completeness or suitability for any particular purpose and disclaims all responsibility and all liability (including without limitation, liability in negligence) for all expenses, losses, damages (including indirect or consequential damage) and costs which you might incur as a result of the data being inaccurate or incomplete in any way and for any reason.

© The State of Queensland (Department of Natural Resources and Mines) (2016)  
© Brisbane City Council (2016)



Projection: Map Grid of Australia, Zone 56  
Horizontal Datum: Geocentric Datum of Australia 1994

Approximate Scale @ A3 1:10,000













**DRAFT**








Long Term Infrastructure Plans  
Other Plan Map

**Stormwater Network**

-  Bioretention swale
-  Natural channel
-  Pipe - new
-  Pipe - relief
-  Culvert
-  SQID
-  Land acquisition
-  Natural channel
-  Rehabilitation
-  Backflow prevention device

**Boundaries**

-  Suburb boundaries
-  Priority infrastructure area
-  Property boundaries
-  Individual network map boundaries
-  Waterways

**NOTES**

This map is notional only and should not be used for interpreting City Plan provisions relating to specific sites. To properly interpret the maps, the planning scheme must be referred to.

This material includes amendments relating to the Hemmant-Lytton, and Lower Oxley Creek North Neighbourhood Plans. These neighbourhood plans are yet to be included in City Plan 2014 as they are the subject of a separate planning scheme amendment process. The information has been included in anticipation of a neighbourhood plan for the area progressing and is subject to change.

Not adopted by Council.

Based on Cadastral Data provided with the permission of the Department of Natural Resources and Mines.

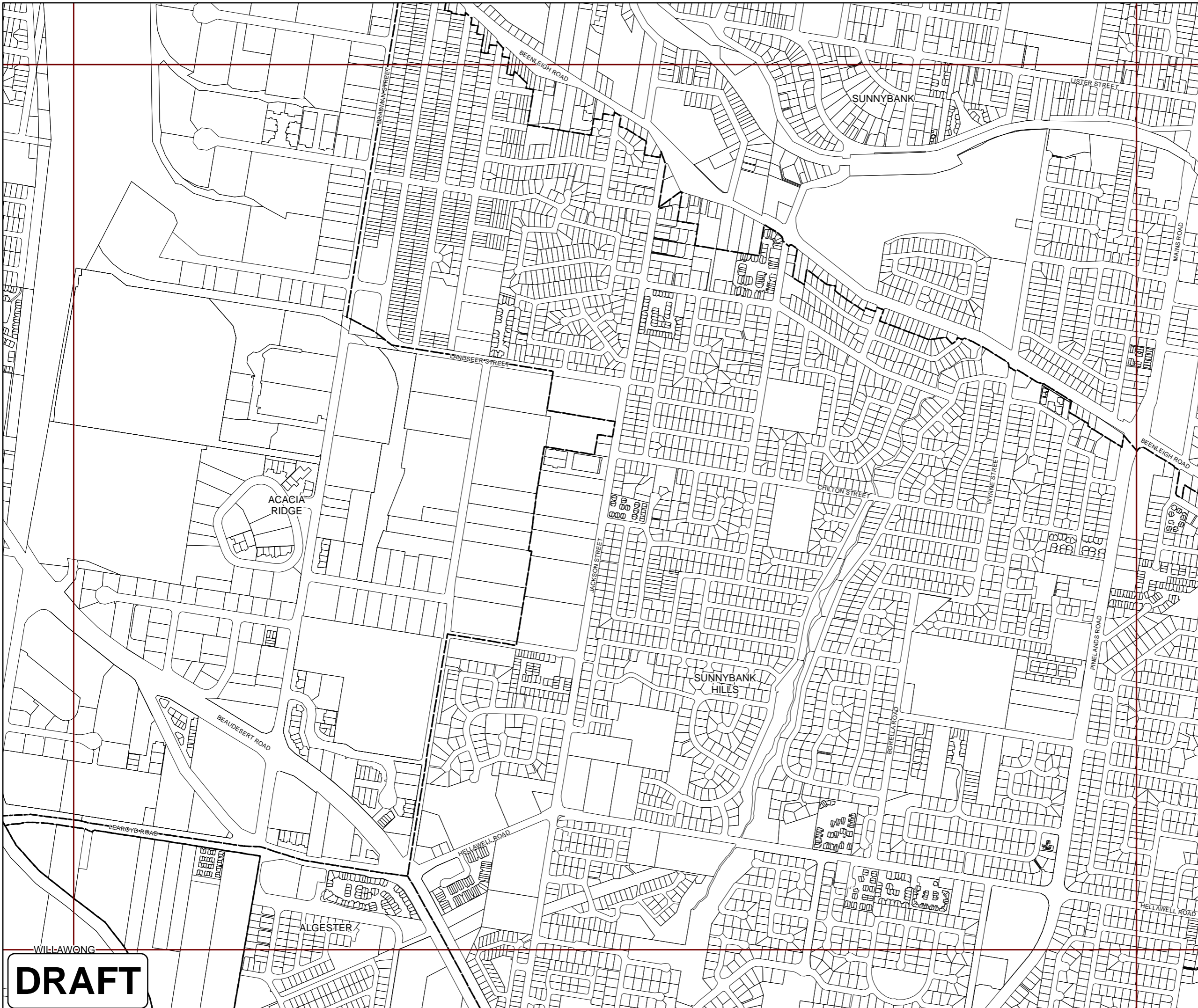
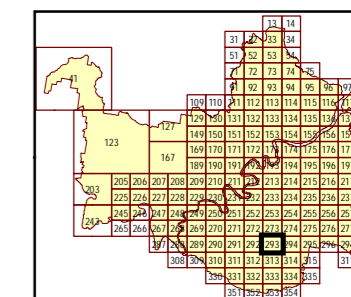
While every care is taken to ensure the accuracy of this data, the Brisbane City Council and the copyright owners, in permitting the use of this data, make no representations or warranties about its accuracy, reliability, completeness or suitability for any particular purpose and disclaims all responsibility and all liability (including without limitation, liability in negligence) for all expenses, losses, damages (including indirect or consequential damage) and costs which you might incur as a result of the data being inaccurate or incomplete in any way and for any reason.

© The State of Queensland (Department of Natural Resources and Mines) (2016)  
© Brisbane City Council (2016)



Projection: Map Grid of Australia, Zone 56  
Horizontal Datum: Geocentric Datum of Australia 1994

Approximate Scale @ A3 1:10,000



**DRAFT**








Long Term Infrastructure Plans  
Other Plan Map

**Stormwater Network**

-  Bioretention swale
-  Natural channel
-  Pipe - new
-  Pipe - relief
-  Culvert
-  SQID
-  Land acquisition
-  Natural channel
-  Rehabilitation
-  Backflow prevention device

**Boundaries**

-  Suburb boundaries
-  Priority infrastructure area
-  Property boundaries
-  Individual network map boundaries
-  Waterways

**NOTES**  
This map is notional only and should not be used for interpreting City Plan provisions relating to specific sites. To properly interpret the maps, the planning scheme must be referred to.

This material includes amendments relating to the Hemmant-Lytton, and Lower Oxley Creek North Neighbourhood Plans. These neighbourhood plans are yet to be included in City Plan 2014 as they are the subject of a separate planning scheme amendment process. The information has been included in anticipation of a neighbourhood plan for the area progressing and is subject to change.

Not adopted by Council.  
Based on Cadastral Data provided with the permission of the Department of Natural Resources and Mines.

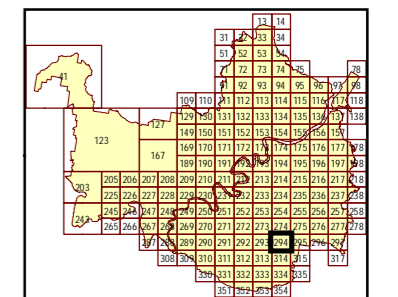
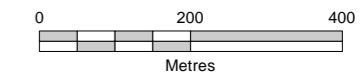
While every care is taken to ensure the accuracy of this data, the Brisbane City Council and the copyright owners, in permitting the use of this data, make no representations or warranties about its accuracy, reliability, completeness or suitability for any particular purpose and disclaims all responsibility and all liability (including without limitation, liability in negligence) for all expenses, losses, damages (including indirect or consequential damage) and costs which you might incur as a result of the data being inaccurate or incomplete in any way and for any reason.

© The State of Queensland (Department of Natural Resources and Mines) (2016)  
© Brisbane City Council (2016)



Projection: Map Grid of Australia, Zone 56  
Horizontal Datum: Geocentric Datum of Australia 1994

Approximate Scale @ A3 1:10,000



OPM-12.1



**DRAFT**



Long Term Infrastructure Plans  
Other Plan Map

Stormwater Network

- Bioretention swale
- Natural channel
- Pipe - new
- Pipe - relief
- Culvert
- SQID
- Land acquisition
- Natural channel
- Rehabilitation
- Backflow prevention device

Boundaries

- Suburb boundaries
- Priority infrastructure area
- Property boundaries
- Individual network map boundaries
- Waterways

NOTES

This map is notional only and should not be used for interpreting City Plan provisions relating to specific sites. To properly interpret the maps, the planning scheme must be referred to.

This material includes amendments relating to the Hemmant-Lytton, and Lower Oxley Creek North Neighbourhood Plans. These neighbourhood plans are yet to be included in City Plan 2014 as they are the subject of a separate planning scheme amendment process. The information has been included in anticipation of a neighbourhood plan for the area progressing and is subject to change.

Not adopted by Council.

Based on Cadastral Data provided with the permission of the Department of Natural Resources and Mines.

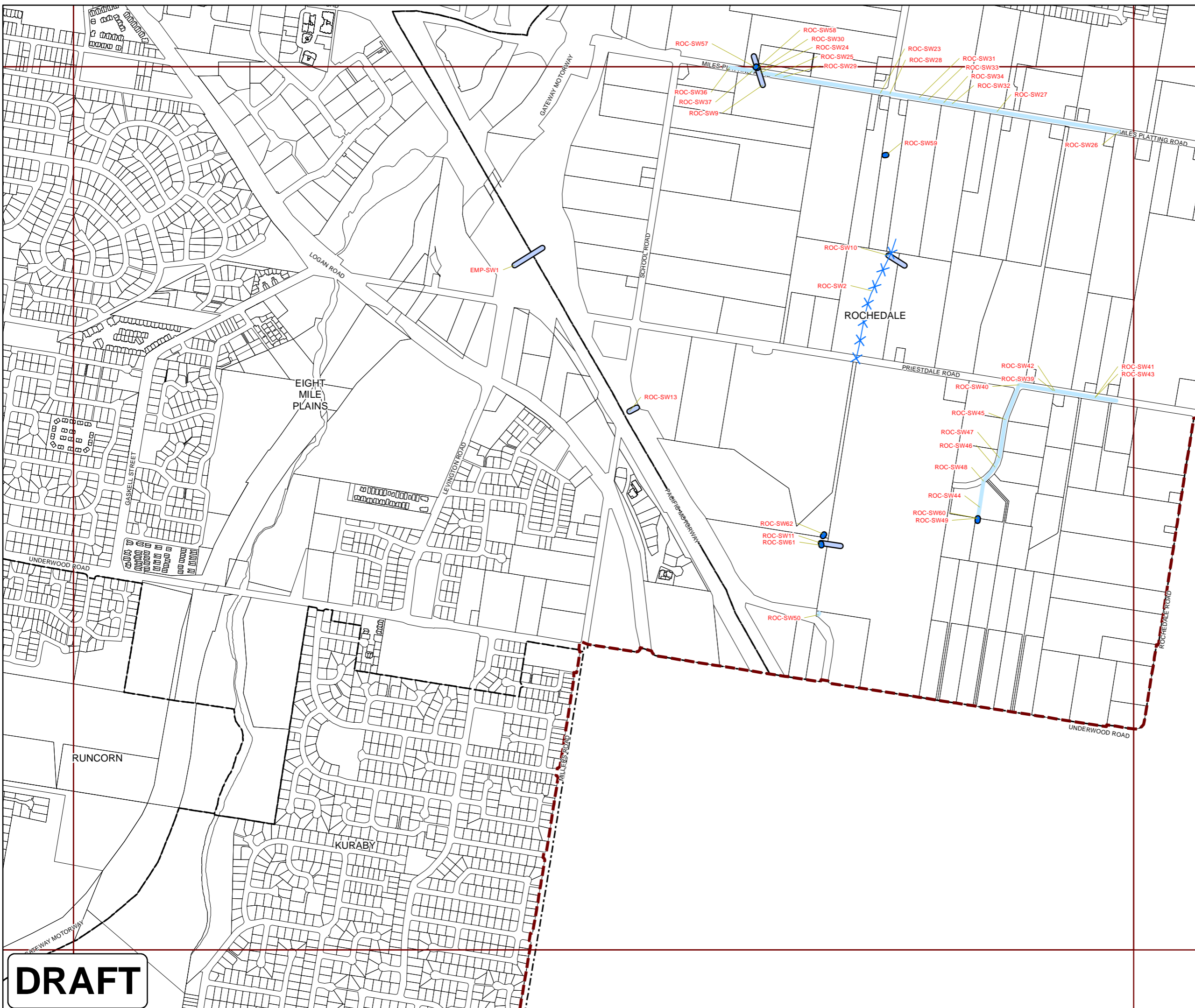
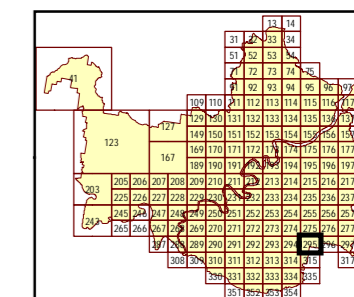
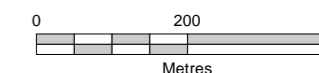
While every care is taken to ensure the accuracy of this data, the Brisbane City Council and the copyright owners, in permitting the use of this data, make no representations or warranties about its accuracy, reliability, completeness or suitability for any particular purpose and disclaims all responsibility and all liability (including without limitation, liability in negligence) for all expenses, losses, damages (including indirect or consequential damage) and costs which you might incur as a result of the data being inaccurate or incomplete in any way and for any reason.

© The State of Queensland (Department of Natural Resources and Mines) (2016)  
© Brisbane City Council (2016)



Projection: Map Grid of Australia, Zone 56  
Horizontal Datum: Geocentric Datum of Australia 1994

Approximate Scale @ A3 1:10,000












**DRAFT**










Long Term Infrastructure Plans  
Other Plan Map

**Stormwater Network**

-  Bioretention swale
-  Natural channel
-  Pipe - new
-  Pipe - relief
-  Culvert
-  SQID
-  Land acquisition
-  Natural channel
-  Rehabilitation
-  Backflow prevention device

**Boundaries**

-  Suburb boundaries
-  Priority infrastructure area
-  Property boundaries
-  Individual network map boundaries
-  Waterways

**NOTES**  
This map is notional only and should not be used for interpreting City Plan provisions relating to specific sites. To properly interpret the maps, the planning scheme must be referred to.

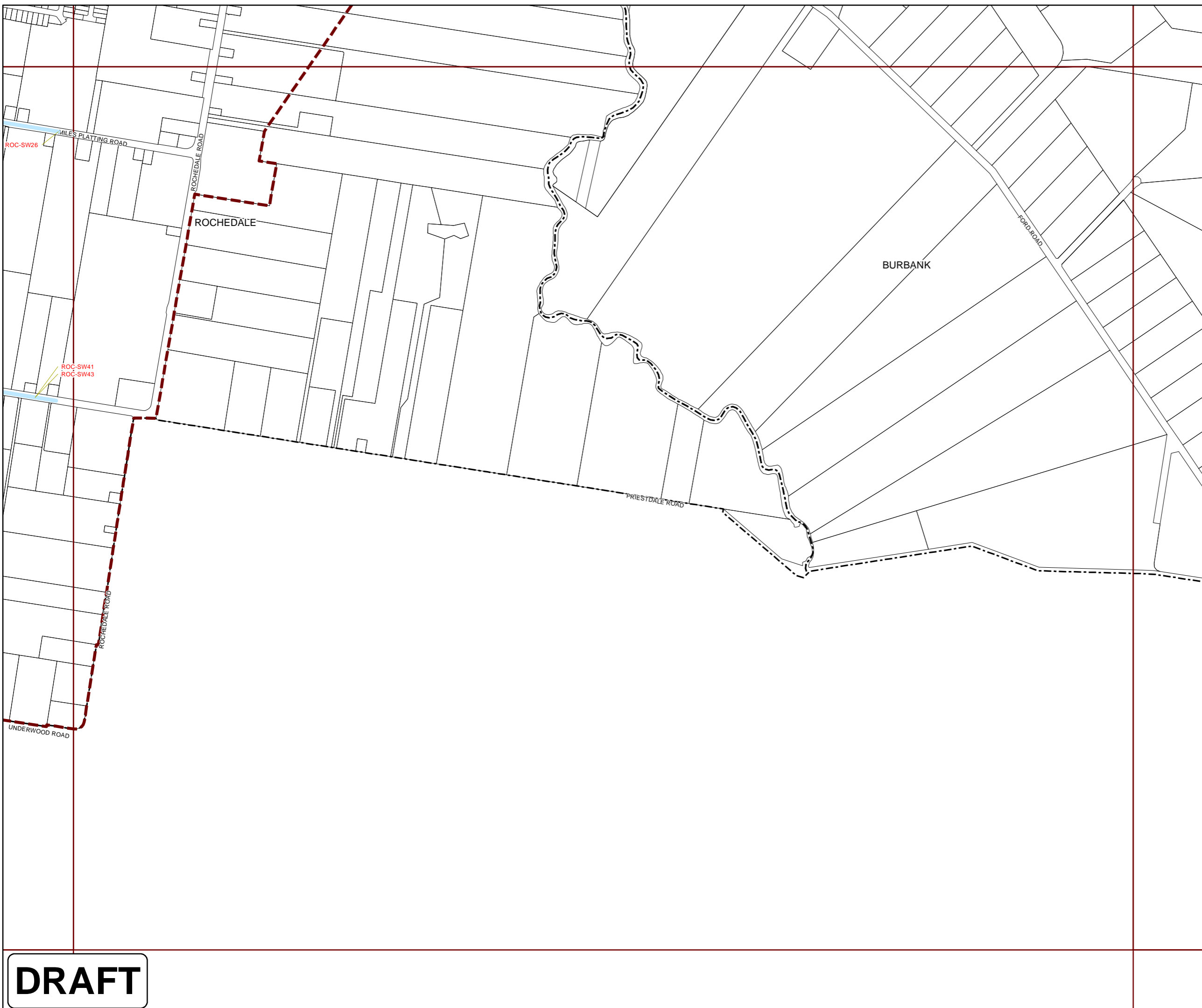
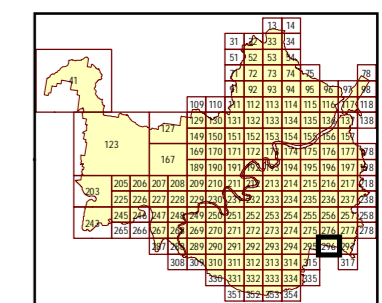
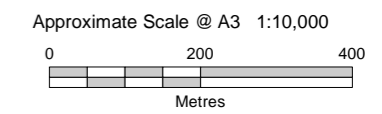
This material includes amendments relating to the Hemmant-Lytton, and Lower Oxley Creek North Neighbourhood Plans. These neighbourhood plans are yet to be included in City Plan 2014 as they are the subject of a separate planning scheme amendment process. The information has been included in anticipation of a neighbourhood plan for the area progressing and is subject to change.

Not adopted by Council.  
Based on Cadastral Data provided with the permission of the Department of Natural Resources and Mines.

While every care is taken to ensure the accuracy of this data, the Brisbane City Council and the copyright owners, in permitting the use of this data, make no representations or warranties about its accuracy, reliability, completeness or suitability for any particular purpose and disclaims all responsibility and all liability (including without limitation, liability in negligence) for all expenses, losses, damages (including indirect or consequential damage) and costs which you might incur as a result of the data being inaccurate or incomplete in any way and for any reason.

© The State of Queensland (Department of Natural Resources and Mines) (2016)  
© Brisbane City Council (2016)

Projection: Map Grid of Australia, Zone 56  
Horizontal Datum: Geocentric Datum of Australia 1994












**DRAFT**








Long Term Infrastructure Plans  
Other Plan Map

**Stormwater Network**

-  Bioretention swale
-  Natural channel
-  Pipe - new
-  Pipe - relief
-  Culvert
-  SQID
-  Land acquisition
-  Natural channel
-  Rehabilitation
-  Backflow prevention device

**Boundaries**

-  Suburb boundaries
-  Priority infrastructure area
-  Property boundaries
-  Individual network map boundaries
-  Waterways

**NOTES**

This map is notional only and should not be used for interpreting City Plan provisions relating to specific sites. To properly interpret the maps, the planning scheme must be referred to.

This material includes amendments relating to the Hemmant-Lytton, and Lower Oxley Creek North Neighbourhood Plans. These neighbourhood plans are yet to be included in City Plan 2014 as they are the subject of a separate planning scheme amendment process. The information has been included in anticipation of a neighbourhood plan for the area progressing and is subject to change.

Not adopted by Council.

Based on Cadastral Data provided with the permission of the Department of Natural Resources and Mines.

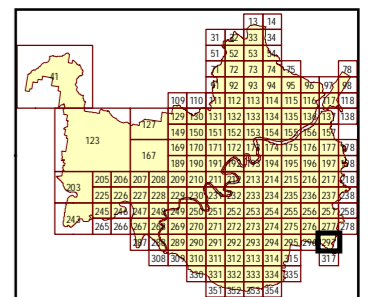
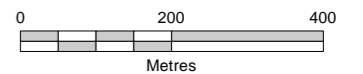
While every care is taken to ensure the accuracy of this data, the Brisbane City Council and the copyright owners, in permitting the use of this data, make no representations or warranties about its accuracy, reliability, completeness or suitability for any particular purpose and disclaims all responsibility and all liability (including without limitation, liability in negligence) for all expenses, losses, damages (including indirect or consequential damage) and costs which you might incur as a result of the data being inaccurate or incomplete in any way and for any reason.

© The State of Queensland (Department of Natural Resources and Mines) (2016)  
© Brisbane City Council (2016)

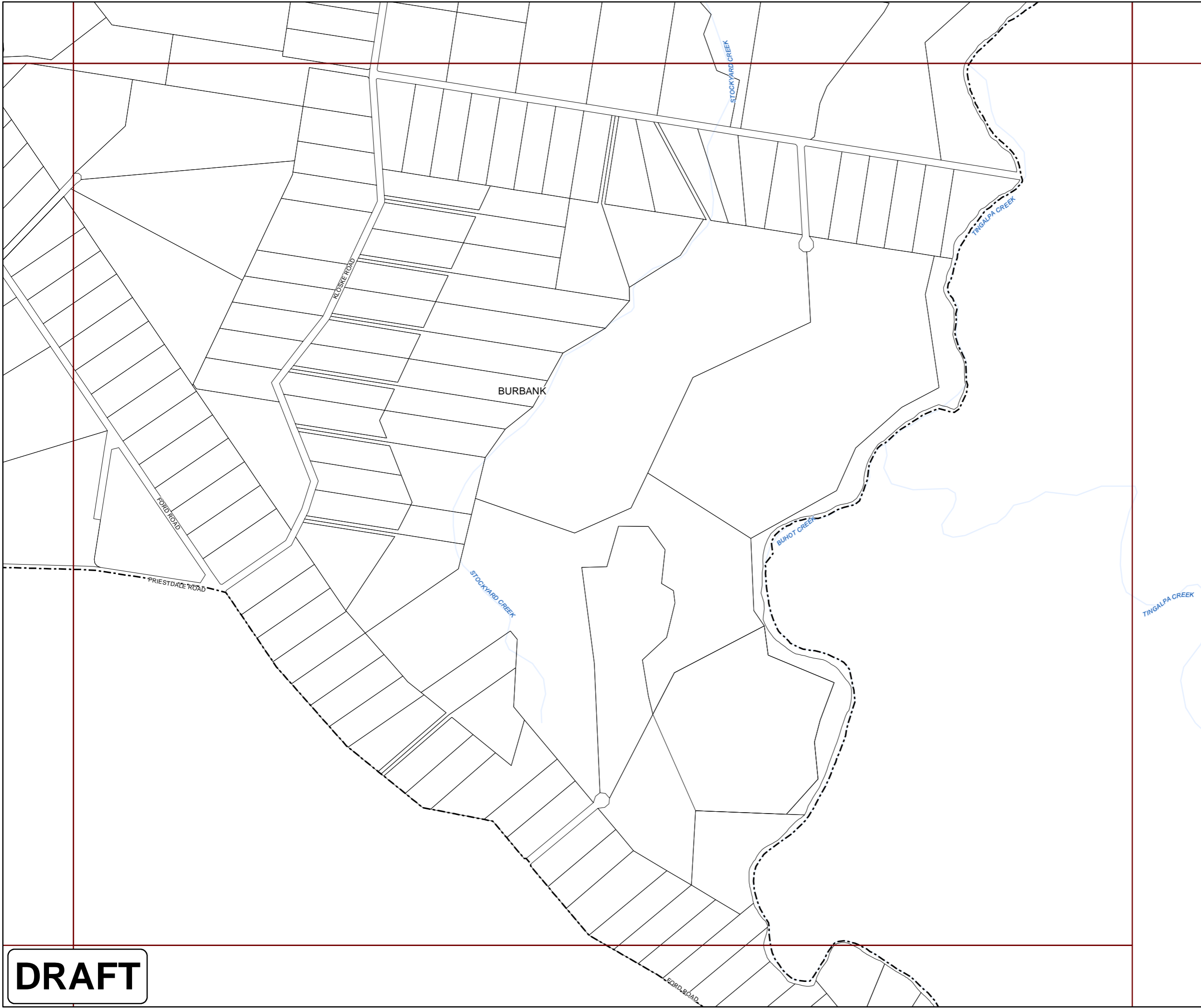


Projection: Map Grid of Australia, Zone 56  
Horizontal Datum: Geocentric Datum of Australia 1994

Approximate Scale @ A3 1:10,000



OPM-12.1



**DRAFT**



Long Term Infrastructure Plans  
Other Plan Map

**Stormwater Network**

- Bioretention swale
- Natural channel
- Pipe - new
- Pipe - relief
- Culvert
- SQID
- Land acquisition
- Natural channel
- Rehabilitation
- Backflow prevention device

**Boundaries**

- Suburb boundaries
- Priority infrastructure area
- Property boundaries
- Individual network map boundaries
- Waterways

**NOTES**

This map is notional only and should not be used for interpreting City Plan provisions relating to specific sites. To properly interpret the maps, the planning scheme must be referred to.

This material includes amendments relating to the Hemmant-Lytton, and Lower Oxley Creek North Neighbourhood Plans. These neighbourhood plans are yet to be included in City Plan 2014 as they are the subject of a separate planning scheme amendment process. The information has been included in anticipation of a neighbourhood plan for the area progressing and is subject to change.

Not adopted by Council.

Based on Cadastral Data provided with the permission of the Department of Natural Resources and Mines.

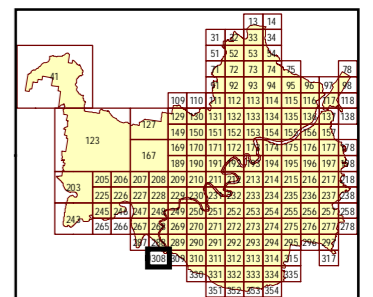
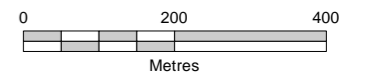
While every care is taken to ensure the accuracy of this data, the Brisbane City Council and the copyright owners, in permitting the use of this data, make no representations or warranties about its accuracy, reliability, completeness or suitability for any particular purpose and disclaims all responsibility and all liability (including without limitation, liability in negligence) for all expenses, losses, damages (including indirect or consequential damage) and costs which you might incur as a result of the data being inaccurate or incomplete in any way and for any reason.

© The State of Queensland (Department of Natural Resources and Mines) (2016)  
© Brisbane City Council (2016)




Projection: Map Grid of Australia, Zone 56  
Horizontal Datum: Geocentric Datum of Australia 1994

Approximate Scale @ A3 1:10,000



OPM-12.1





**DRAFT**










Long Term Infrastructure Plans  
Other Plan Map

**Stormwater Network**

-  Bioretention swale
-  Natural channel
-  Pipe - new
-  Pipe - relief
-  Culvert
-  SQID
-  Land acquisition
-  Natural channel
-  Rehabilitation
-  Backflow prevention device

**Boundaries**

-  Suburb boundaries
-  Priority infrastructure area
-  Property boundaries
-  Individual network map boundaries
-  Waterways

**NOTES**

This map is notional only and should not be used for interpreting City Plan provisions relating to specific sites. To properly interpret the maps, the planning scheme must be referred to.

This material includes amendments relating to the Hemmant-Lytton, and Lower Oxley Creek North Neighbourhood Plans. These neighbourhood plans are yet to be included in City Plan 2014 as they are the subject of a separate planning scheme amendment process. The information has been included in anticipation of a neighbourhood plan for the area progressing and is subject to change.

Not adopted by Council.

Based on Cadastral Data provided with the permission of the Department of Natural Resources and Mines.

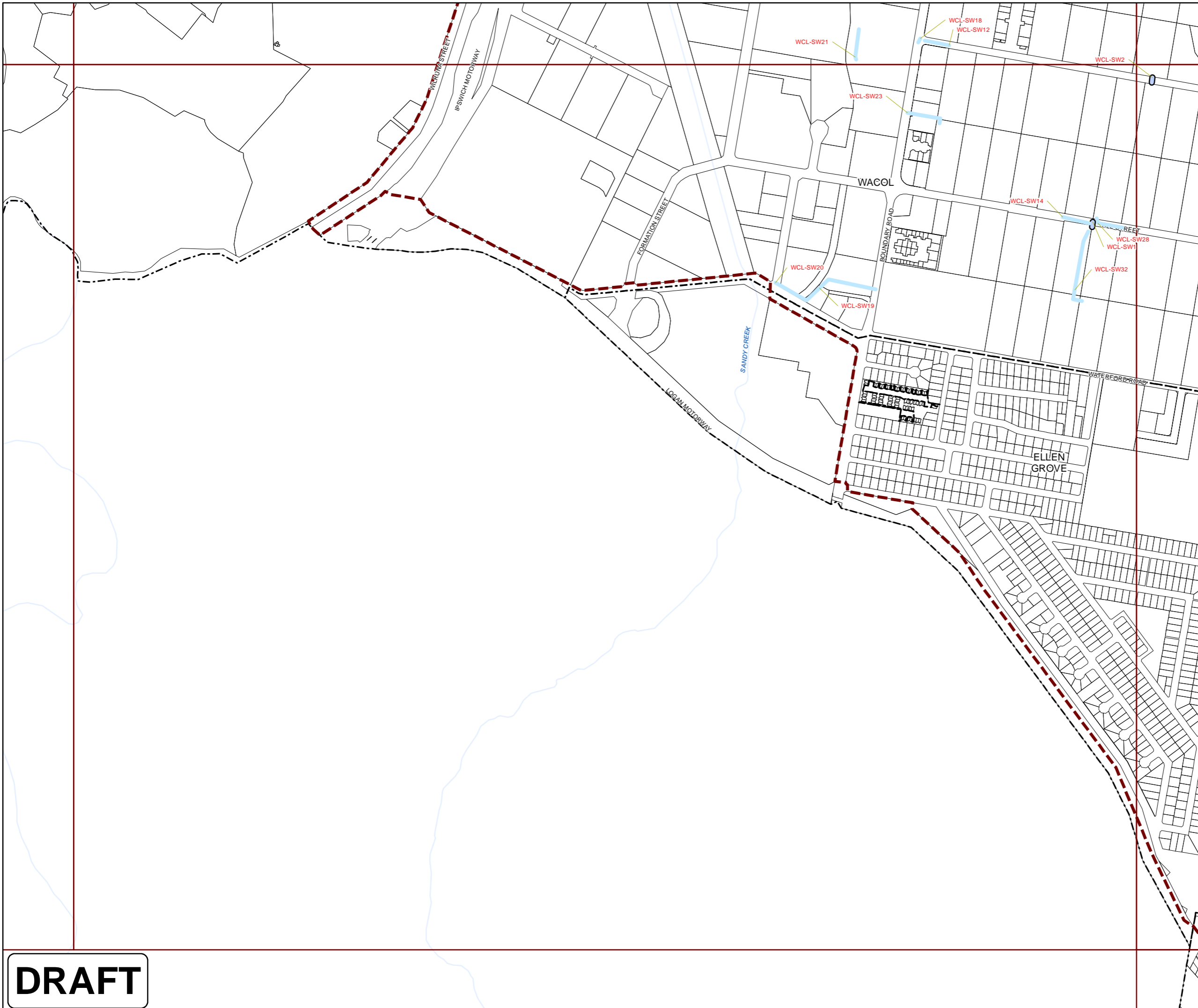
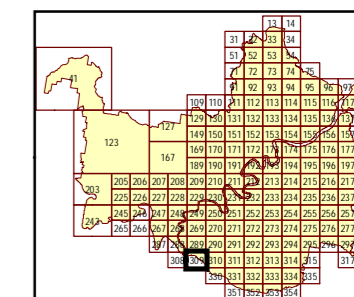
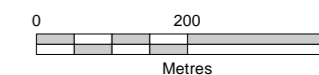
While every care is taken to ensure the accuracy of this data, the Brisbane City Council and the copyright owners, in permitting the use of this data, make no representations or warranties about its accuracy, reliability, completeness or suitability for any particular purpose and disclaims all responsibility and all liability (including without limitation, liability in negligence) for all expenses, losses, damages (including indirect or consequential damage) and costs which you might incur as a result of the data being inaccurate or incomplete in any way and for any reason.

© The State of Queensland (Department of Natural Resources and Mines) (2016)  
© Brisbane City Council (2016)



Projection: Map Grid of Australia, Zone 56  
Horizontal Datum: Geocentric Datum of Australia 1994

Approximate Scale @ A3 1:10,000



**DRAFT**



Long Term Infrastructure Plans  
Other Plan Map

Stormwater Network

- Bioretention swale
- Natural channel
- Pipe - new
- Pipe - relief
- Culvert
- SQID
- Land acquisition
- Natural channel
- Rehabilitation
- Backflow prevention device

Boundaries

- Suburb boundaries
- Priority infrastructure area
- Property boundaries
- Individual network map boundaries
- Waterways

NOTES

This map is notional only and should not be used for interpreting City Plan provisions relating to specific sites. To properly interpret the maps, the planning scheme must be referred to.

This material includes amendments relating to the Hemmant-Lytton, and Lower Oxley Creek North Neighbourhood Plans. These neighbourhood plans are yet to be included in City Plan 2014 as they are the subject of a separate planning scheme amendment process. The information has been included in anticipation of a neighbourhood plan for the area progressing and is subject to change.

Not adopted by Council.

Based on Cadastral Data provided with the permission of the Department of Natural Resources and Mines.

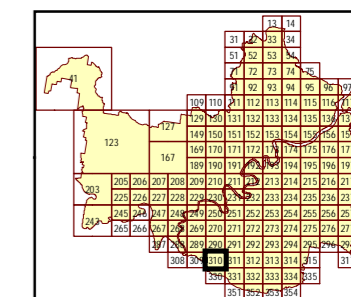
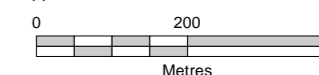
While every care is taken to ensure the accuracy of this data, the Brisbane City Council and the copyright owners, in permitting the use of this data, make no representations or warranties about its accuracy, reliability, completeness or suitability for any particular purpose and disclaims all responsibility and all liability (including without limitation, liability in negligence) for all expenses, losses, damages (including indirect or consequential damage) and costs which you might incur as a result of the data being inaccurate or incomplete in any way and for any reason.

© The State of Queensland (Department of Natural Resources and Mines) (2016)  
© Brisbane City Council (2016)

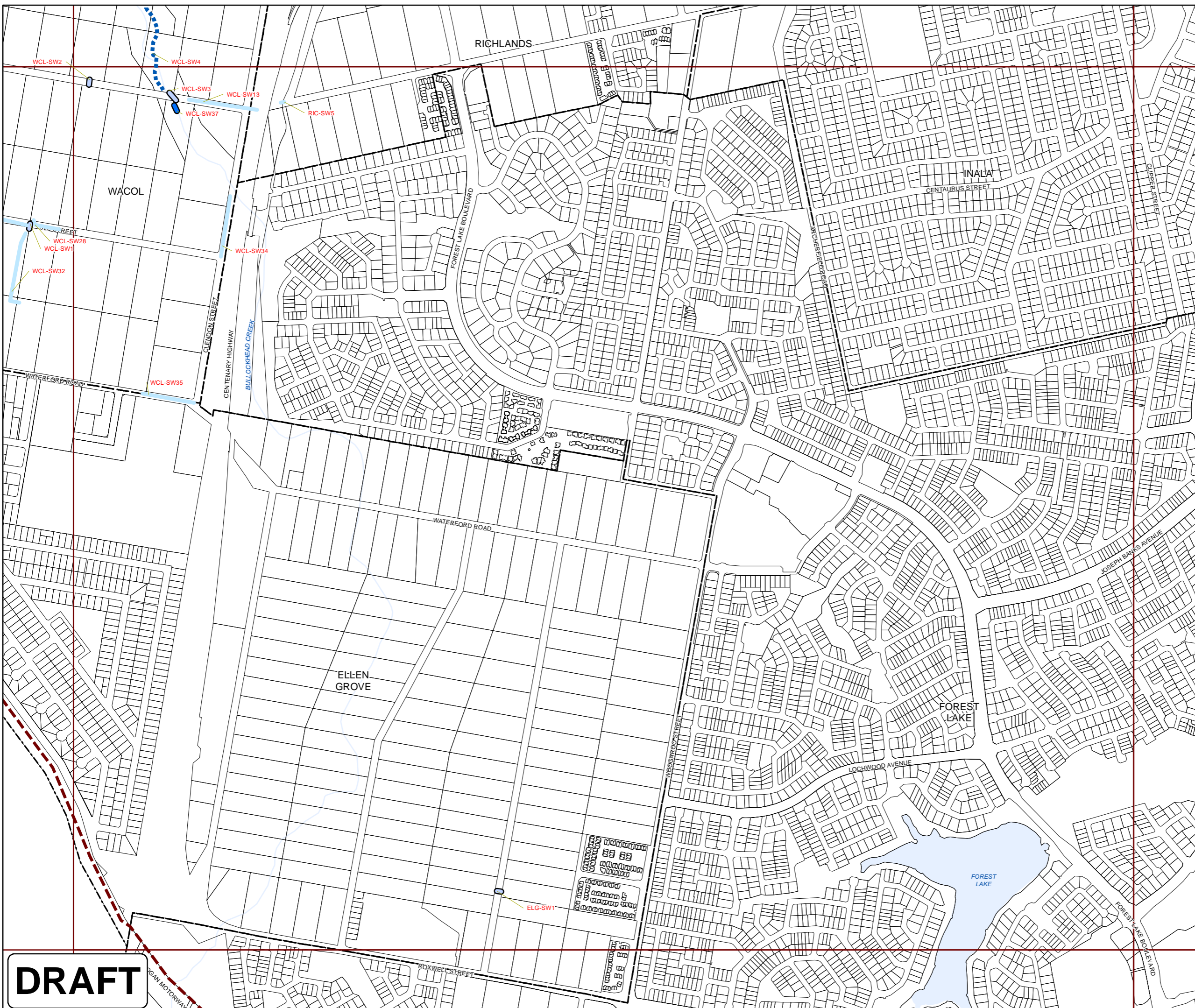


Projection: Map Grid of Australia, Zone 56  
Horizontal Datum: Geocentric Datum of Australia 1994

Approximate Scale @ A3 1:10,000



OPM-12.1



**DRAFT**



Long Term Infrastructure Plans  
Other Plan Map

Stormwater Network

- Bioretention swale
- Natural channel
- Pipe - new
- Pipe - relief
- Culvert
- SQID
- Land acquisition
- Natural channel
- Rehabilitation
- Backflow prevention device

Boundaries

- Suburb boundaries
- Priority infrastructure area
- Property boundaries
- Individual network map boundaries
- Waterways

NOTES

This map is notional only and should not be used for interpreting City Plan provisions relating to specific sites. To properly interpret the maps, the planning scheme must be referred to.

This material includes amendments relating to the Hemmant-Lytton, and Lower Oxley Creek North Neighbourhood Plans. These neighbourhood plans are yet to be included in City Plan 2014 as they are the subject of a separate planning scheme amendment process. The information has been included in anticipation of a neighbourhood plan for the area progressing and is subject to change.

Not adopted by Council.

Based on Cadastral Data provided with the permission of the Department of Natural Resources and Mines.

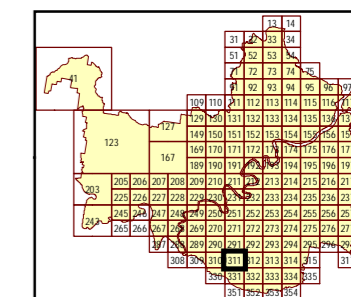
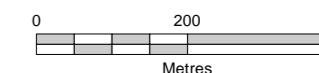
While every care is taken to ensure the accuracy of this data, the Brisbane City Council and the copyright owners, in permitting the use of this data, make no representations or warranties about its accuracy, reliability, completeness or suitability for any particular purpose and disclaims all responsibility and all liability (including without limitation, liability in negligence) for all expenses, losses, damages (including indirect or consequential damage) and costs which you might incur as a result of the data being inaccurate or incomplete in any way and for any reason.

© The State of Queensland (Department of Natural Resources and Mines) (2016)  
© Brisbane City Council (2016)

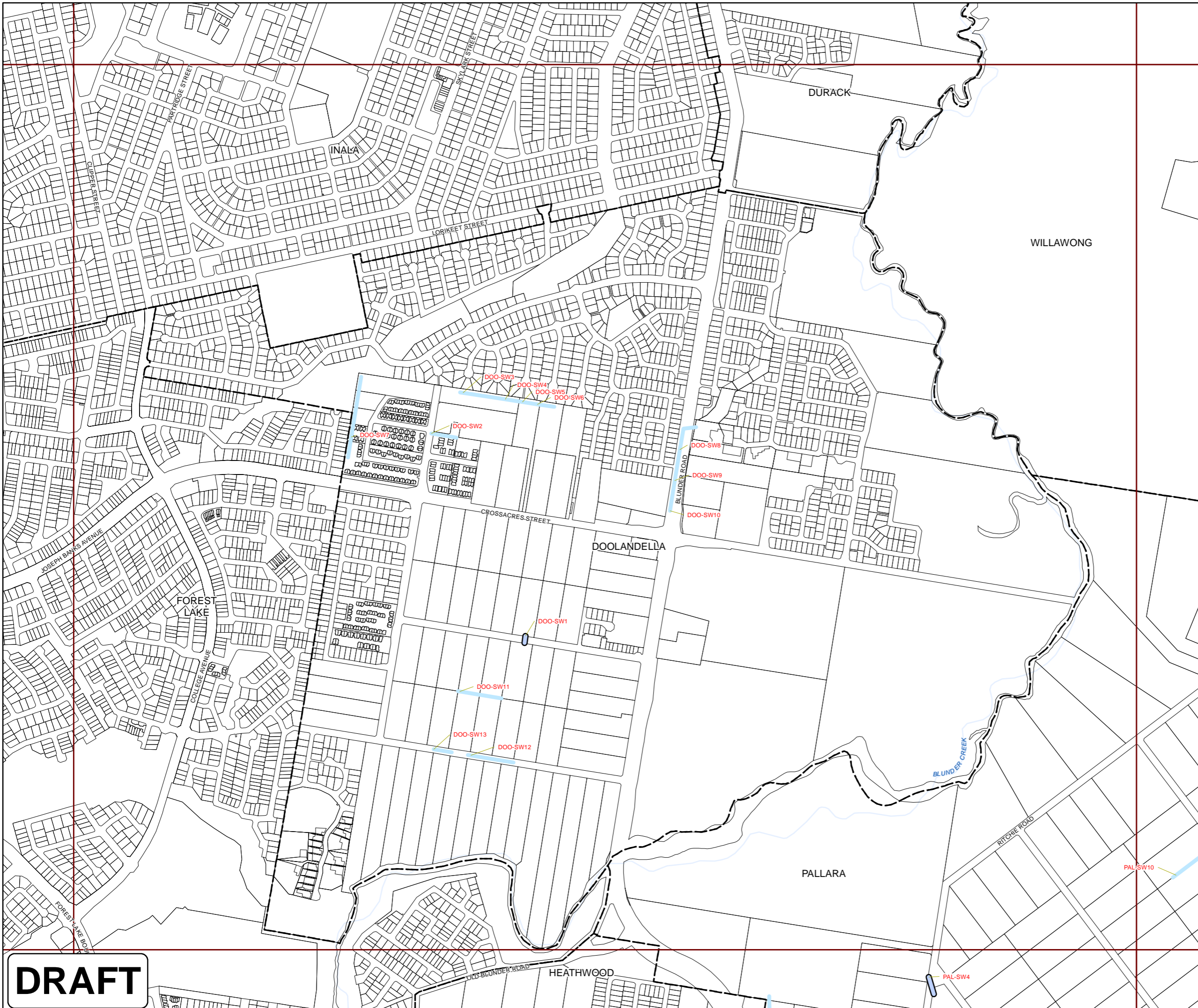


Projection: Map Grid of Australia, Zone 56  
Horizontal Datum: Geocentric Datum of Australia 1994

Approximate Scale @ A3 1:10,000



OPM-12.1



**DRAFT**



Long Term Infrastructure Plans  
Other Plan Map

**Stormwater Network**

- Bioretention swale
- Natural channel
- Pipe - new
- Pipe - relief
- Culvert
- SQID
- Land acquisition
- Natural channel
- Rehabilitation
- Backflow prevention device

**Boundaries**

- Suburb boundaries
- Priority infrastructure area
- Property boundaries
- Individual network map boundaries
- Waterways

**NOTES**

This map is notional only and should not be used for interpreting City Plan provisions relating to specific sites. To properly interpret the maps, the planning scheme must be referred to.

This material includes amendments relating to the Hemmant-Lytton, and Lower Oxley Creek North Neighbourhood Plans. These neighbourhood plans are yet to be included in City Plan 2014 as they are the subject of a separate planning scheme amendment process. The information has been included in anticipation of a neighbourhood plan for the area progressing and is subject to change.

Not adopted by Council.

Based on Cadastral Data provided with the permission of the Department of Natural Resources and Mines.

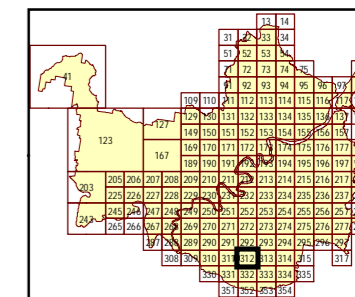
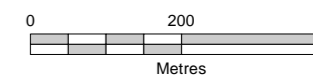
While every care is taken to ensure the accuracy of this data, the Brisbane City Council and the copyright owners, in permitting the use of this data, make no representations or warranties about its accuracy, reliability, completeness or suitability for any particular purpose and disclaims all responsibility and all liability (including without limitation, liability in negligence) for all expenses, losses, damages (including indirect or consequential damage) and costs which you might incur as a result of the data being inaccurate or incomplete in any way and for any reason.

© The State of Queensland (Department of Natural Resources and Mines) (2016)  
© Brisbane City Council (2016)

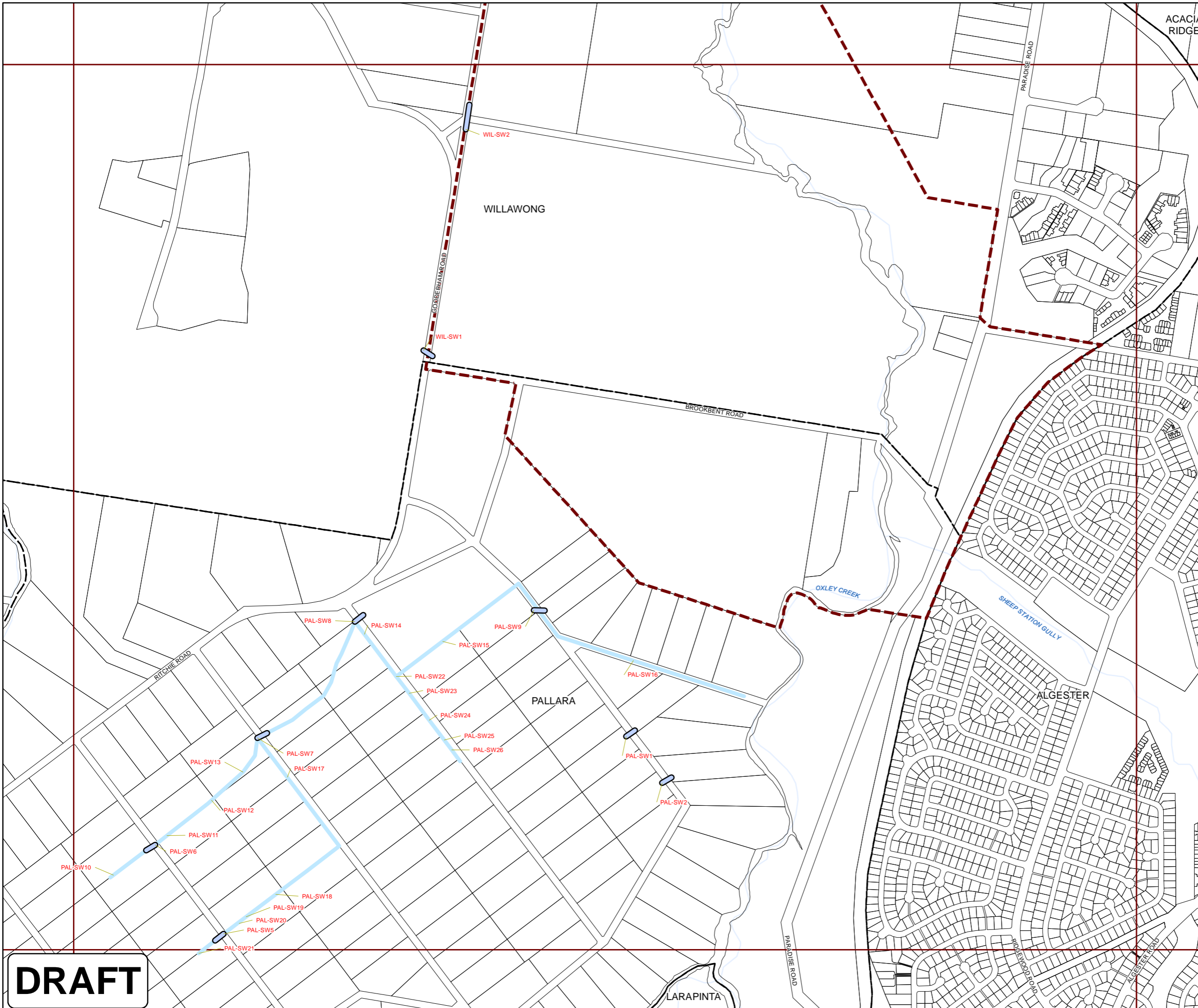


Projection: Map Grid of Australia, Zone 56  
Horizontal Datum: Geocentric Datum of Australia 1994

Approximate Scale @ A3 1:10,000



OPM-12.1













**DRAFT**








Long Term Infrastructure Plans  
Other Plan Map

**Stormwater Network**

-  Bioretention swale
-  Natural channel
-  Pipe - new
-  Pipe - relief
-  Culvert
-  SQID
-  Land acquisition
-  Natural channel
-  Rehabilitation
-  Backflow prevention device

**Boundaries**

-  Suburb boundaries
-  Priority infrastructure area
-  Property boundaries
-  Individual network map boundaries
-  Waterways

**NOTES**

This map is notional only and should not be used for interpreting City Plan provisions relating to specific sites. To properly interpret the maps, the planning scheme must be referred to.

This material includes amendments relating to the Hemmant-Lytton, and Lower Oxley Creek North Neighbourhood Plans. These neighbourhood plans are yet to be included in City Plan 2014 as they are the subject of a separate planning scheme amendment process. The information has been included in anticipation of a neighbourhood plan for the area progressing and is subject to change.

Not adopted by Council.

Based on Cadastral Data provided with the permission of the Department of Natural Resources and Mines.

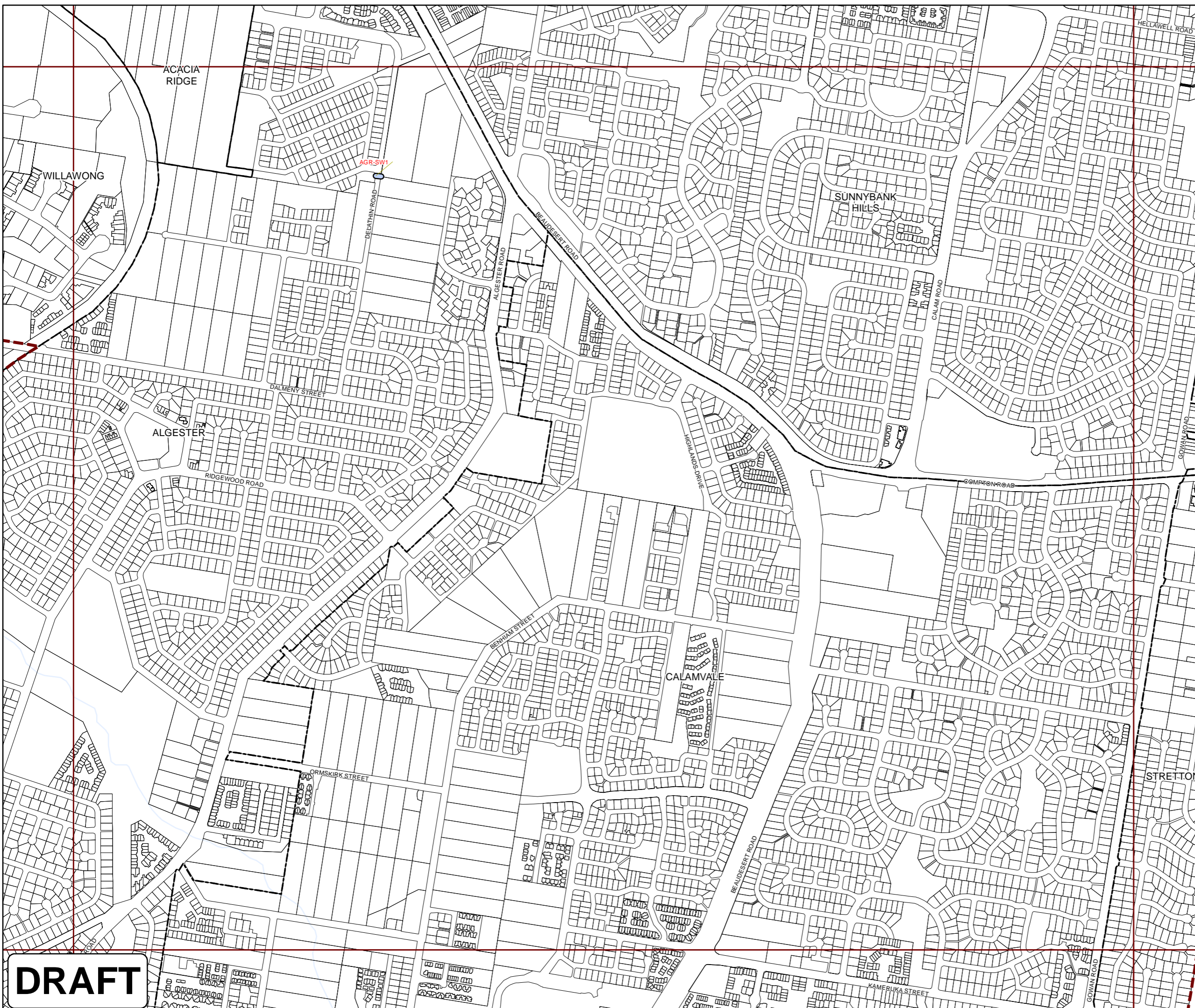
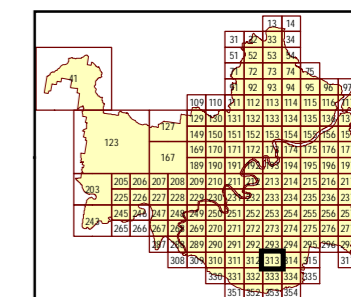
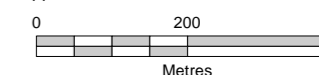
While every care is taken to ensure the accuracy of this data, the Brisbane City Council and the copyright owners, in permitting the use of this data, make no representations or warranties about its accuracy, reliability, completeness or suitability for any particular purpose and disclaims all responsibility and all liability (including without limitation, liability in negligence) for all expenses, losses, damages (including indirect or consequential damage) and costs which you might incur as a result of the data being inaccurate or incomplete in any way and for any reason.

© The State of Queensland (Department of Natural Resources and Mines) (2016)  
© Brisbane City Council (2016)



Projection: Map Grid of Australia, Zone 56  
Horizontal Datum: Geocentric Datum of Australia 1994

Approximate Scale @ A3 1:10,000













**DRAFT**










Long Term Infrastructure Plans  
Other Plan Map

**Stormwater Network**

-  Bioretention swale
-  Natural channel
-  Pipe - new
-  Pipe - relief
-  Culvert
-  SQID
-  Land acquisition
-  Natural channel
-  Rehabilitation
-  Backflow prevention device

**Boundaries**

-  Suburb boundaries
-  Priority infrastructure area
-  Property boundaries
-  Individual network map boundaries
-  Waterways

**NOTES**

This map is notional only and should not be used for interpreting City Plan provisions relating to specific sites. To properly interpret the maps, the planning scheme must be referred to.

This material includes amendments relating to the Hemmant-Lytton, and Lower Oxley Creek North Neighbourhood Plans. These neighbourhood plans are yet to be included in City Plan 2014 as they are the subject of a separate planning scheme amendment process. The information has been included in anticipation of a neighbourhood plan for the area progressing and is subject to change.

Not adopted by Council.

Based on Cadastral Data provided with the permission of the Department of Natural Resources and Mines.

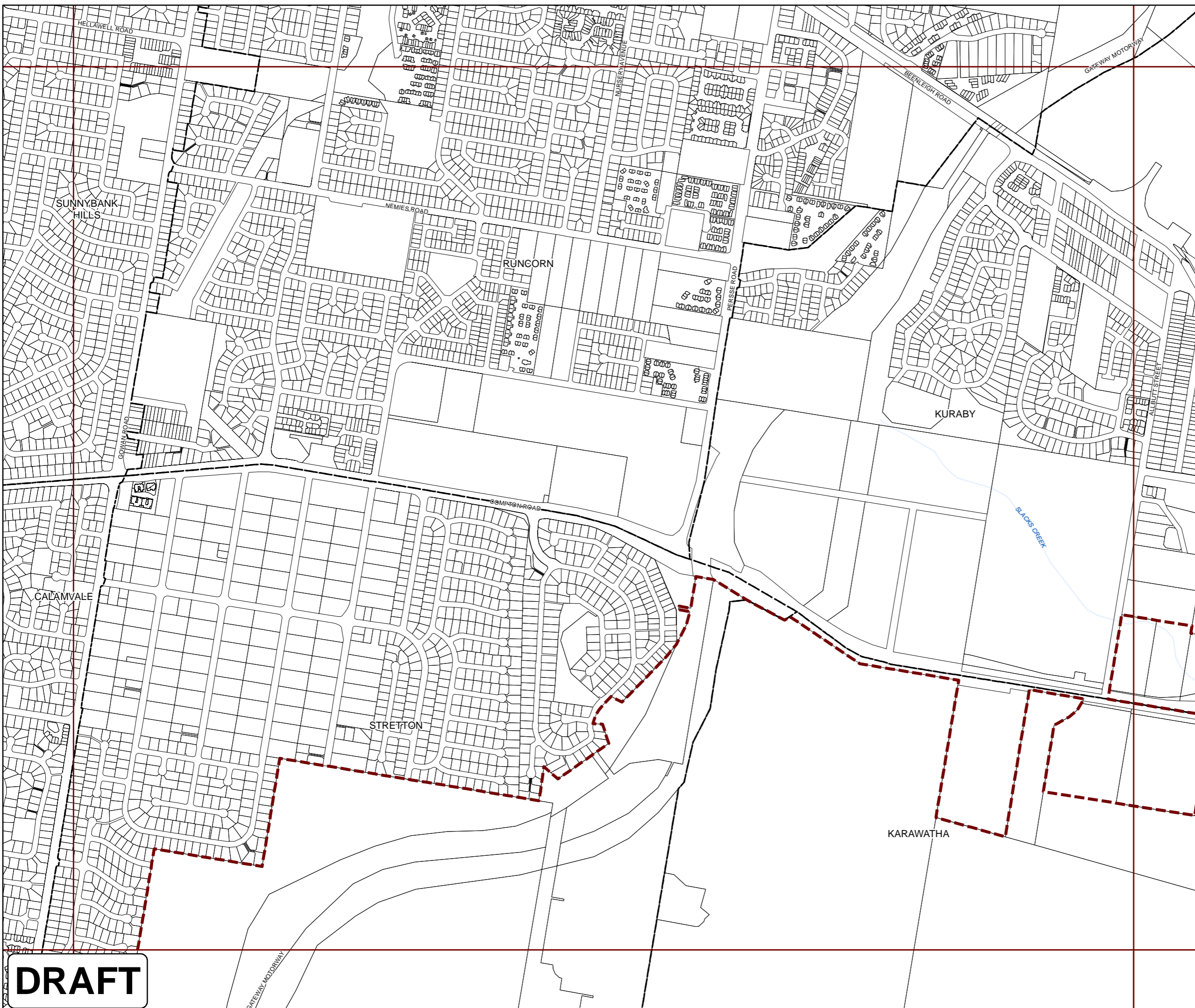
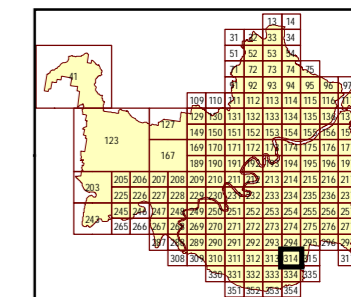
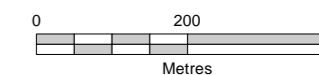
While every care is taken to ensure the accuracy of this data, the Brisbane City Council and the copyright owners, in permitting the use of this data, make no representations or warranties about its accuracy, reliability, completeness or suitability for any particular purpose and disclaims all responsibility and all liability (including without limitation, liability in negligence) for all expenses, losses, damages (including indirect or consequential damage) and costs which you might incur as a result of the data being inaccurate or incomplete in any way and for any reason.

© The State of Queensland (Department of Natural Resources and Mines) (2016)  
© Brisbane City Council (2016)



Projection: Map Grid of Australia, Zone 56  
Horizontal Datum: Geocentric Datum of Australia 1994

Approximate Scale @ A3 1:10,000













**DRAFT**








Long Term Infrastructure Plans  
Other Plan Map

**Stormwater Network**

-  Bioretention swale
-  Natural channel
-  Pipe - new
-  Pipe - relief
-  Culvert
-  SQID
-  Land acquisition
-  Natural channel
-  Rehabilitation
-  Backflow prevention device

**Boundaries**

-  Suburb boundaries
-  Priority infrastructure area
-  Property boundaries
-  Individual network map boundaries
-  Waterways

**NOTES**

This map is notional only and should not be used for interpreting City Plan provisions relating to specific sites. To properly interpret the maps, the planning scheme must be referred to.

This material includes amendments relating to the Hemmant-Lytton, and Lower Oxley Creek North Neighbourhood Plans. These neighbourhood plans are yet to be included in City Plan 2014 as they are the subject of a separate planning scheme amendment process. The information has been included in anticipation of a neighbourhood plan for the area progressing and is subject to change.

Not adopted by Council.

Based on Cadastral Data provided with the permission of the Department of Natural Resources and Mines.

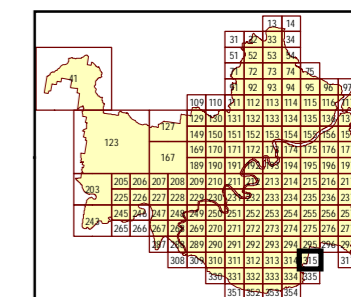
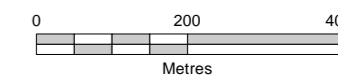
While every care is taken to ensure the accuracy of this data, the Brisbane City Council and the copyright owners, in permitting the use of this data, make no representations or warranties about its accuracy, reliability, completeness or suitability for any particular purpose and disclaims all responsibility and all liability (including without limitation, liability in negligence) for all expenses, losses, damages (including indirect or consequential damage) and costs which you might incur as a result of the data being inaccurate or incomplete in any way and for any reason.

© The State of Queensland (Department of Natural Resources and Mines) (2016)  
© Brisbane City Council (2016)

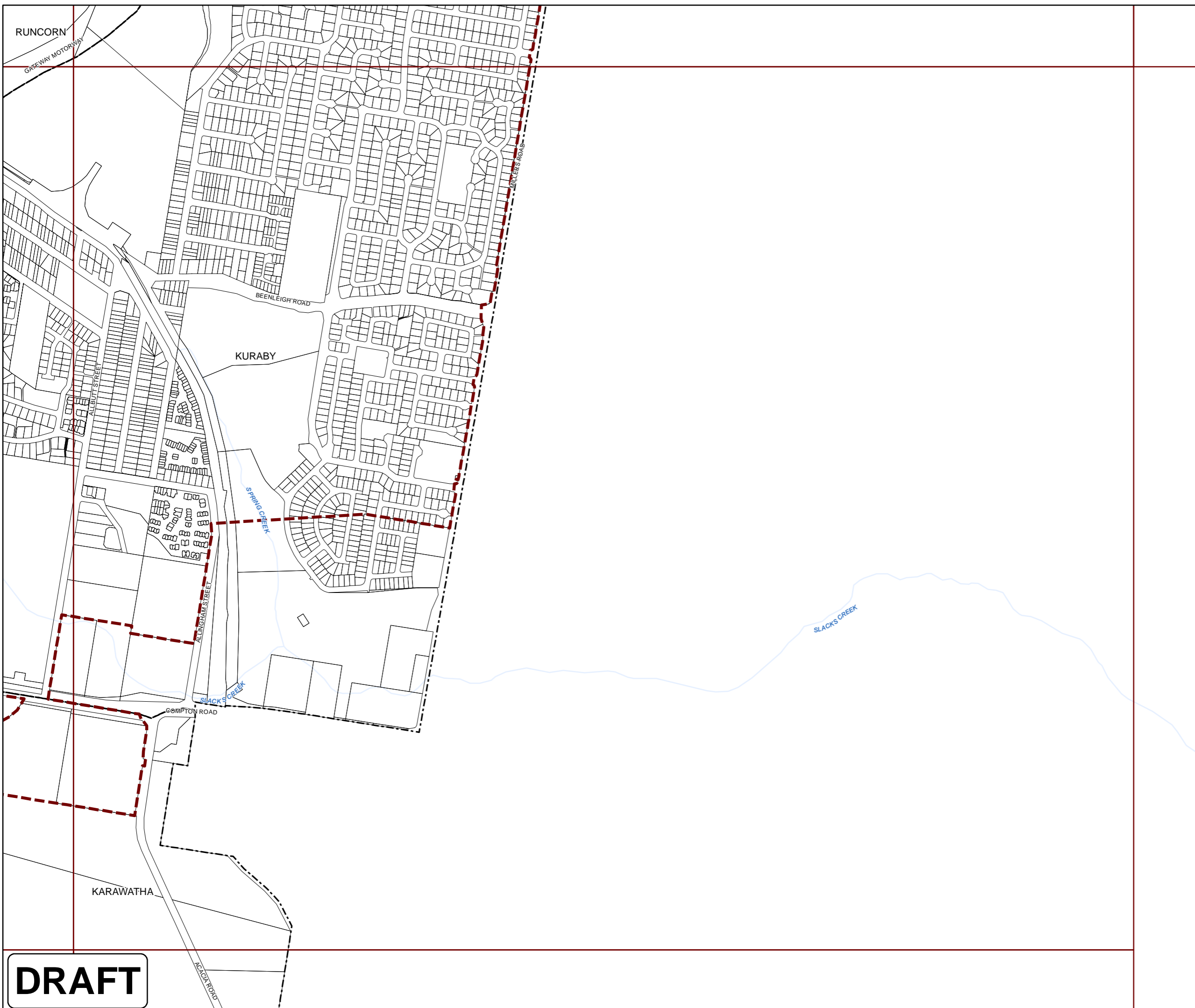


Projection: Map Grid of Australia, Zone 56  
Horizontal Datum: Geocentric Datum of Australia 1994

Approximate Scale @ A3 1:10,000



OPM-12.1












**DRAFT**








Long Term Infrastructure Plans  
Other Plan Map

**Stormwater Network**

-  Bioretention swale
-  Natural channel
-  Pipe - new
-  Pipe - relief
-  Culvert
-  SQID
-  Land acquisition
-  Natural channel
-  Rehabilitation
-  Backflow prevention device

**Boundaries**

-  Suburb boundaries
-  Priority infrastructure area
-  Property boundaries
-  Individual network map boundaries
-  Waterways

**NOTES**

This map is notional only and should not be used for interpreting City Plan provisions relating to specific sites. To properly interpret the maps, the planning scheme must be referred to.

This material includes amendments relating to the Hemmant-Lytton, and Lower Oxley Creek North Neighbourhood Plans. These neighbourhood plans are yet to be included in City Plan 2014 as they are the subject of a separate planning scheme amendment process. The information has been included in anticipation of a neighbourhood plan for the area progressing and is subject to change.

Not adopted by Council.

Based on Cadastral Data provided with the permission of the Department of Natural Resources and Mines.

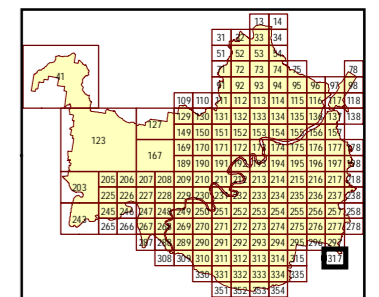
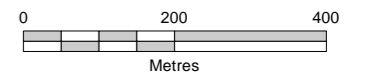
While every care is taken to ensure the accuracy of this data, the Brisbane City Council and the copyright owners, in permitting the use of this data, make no representations or warranties about its accuracy, reliability, completeness or suitability for any particular purpose and disclaims all responsibility and all liability (including without limitation, liability in negligence) for all expenses, losses, damages (including indirect or consequential damage) and costs which you might incur as a result of the data being inaccurate or incomplete in any way and for any reason.

© The State of Queensland (Department of Natural Resources and Mines) (2016)  
© Brisbane City Council (2016)



Projection: Map Grid of Australia, Zone 56  
Horizontal Datum: Geocentric Datum of Australia 1994

Approximate Scale @ A3 1:10,000













**DRAFT**










Long Term Infrastructure Plans  
Other Plan Map

**Stormwater Network**

-  Bioretention swale
-  Natural channel
-  Pipe - new
-  Pipe - relief
-  Culvert
-  SQID
-  Land acquisition
-  Natural channel
-  Rehabilitation
-  Backflow prevention device

**Boundaries**

-  Suburb boundaries
-  Priority infrastructure area
-  Property boundaries
-  Individual network map boundaries
-  Waterways

**NOTES**

This map is notional only and should not be used for interpreting City Plan provisions relating to specific sites. To properly interpret the maps, the planning scheme must be referred to.

This material includes amendments relating to the Hemmant-Lytton, and Lower Oxley Creek North Neighbourhood Plans. These neighbourhood plans are yet to be included in City Plan 2014 as they are the subject of a separate planning scheme amendment process. The information has been included in anticipation of a neighbourhood plan for the area progressing and is subject to change.

Not adopted by Council.

Based on Cadastral Data provided with the permission of the Department of Natural Resources and Mines.

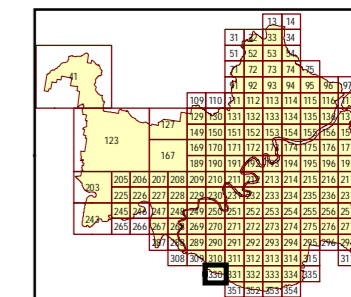
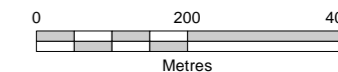
While every care is taken to ensure the accuracy of this data, the Brisbane City Council and the copyright owners, in permitting the use of this data, make no representations or warranties about its accuracy, reliability, completeness or suitability for any particular purpose and disclaims all responsibility and all liability (including without limitation, liability in negligence) for all expenses, losses, damages (including indirect or consequential damage) and costs which you might incur as a result of the data being inaccurate or incomplete in any way and for any reason.

© The State of Queensland (Department of Natural Resources and Mines) (2016)  
© Brisbane City Council (2016)

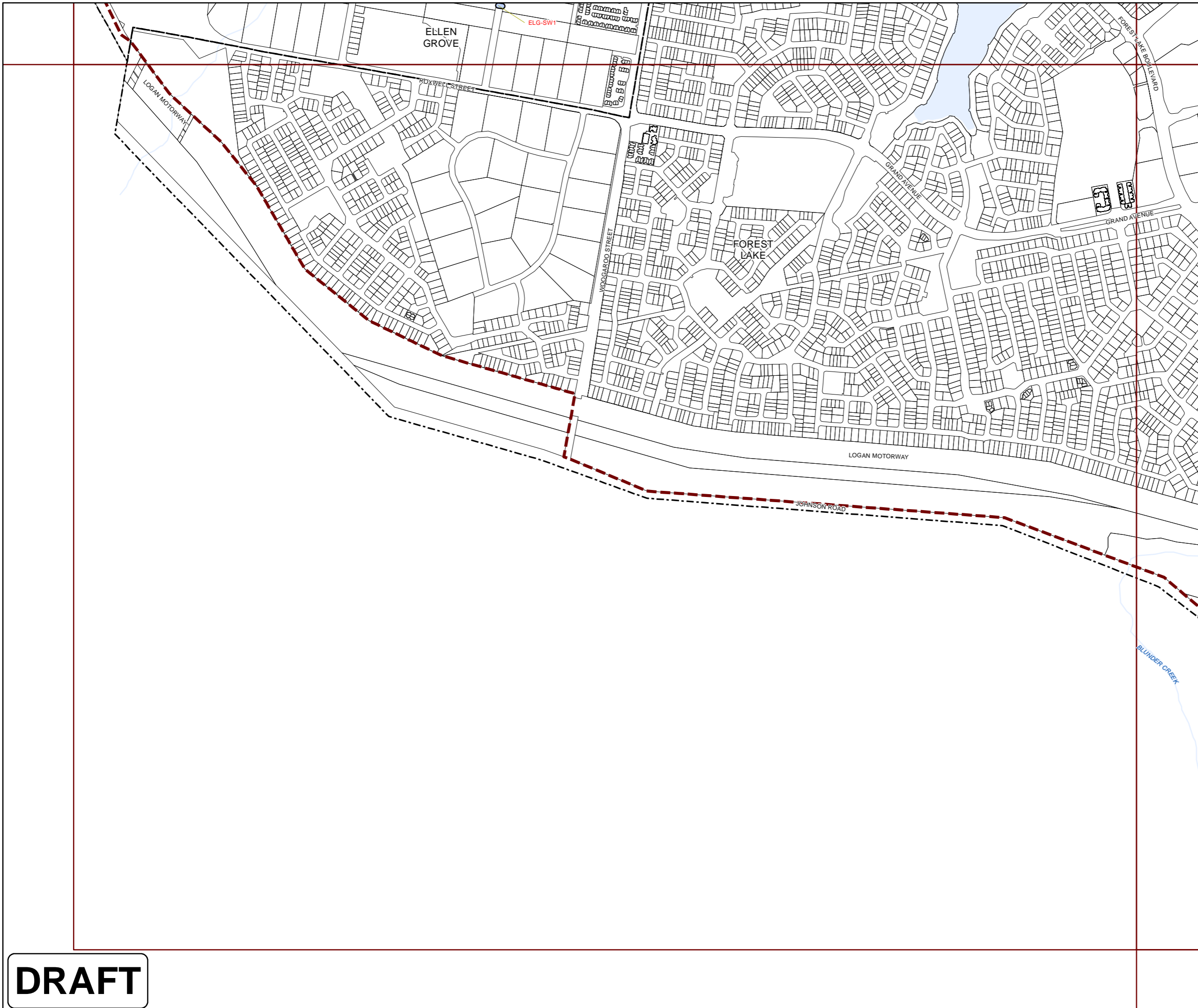


Projection: Map Grid of Australia, Zone 56  
Horizontal Datum: Geocentric Datum of Australia 1994

Approximate Scale @ A3 1:10,000



OPM-12.1



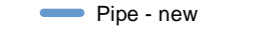
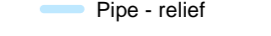
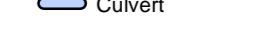
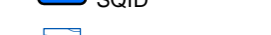
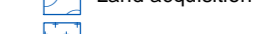

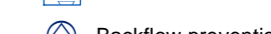



**DRAFT**

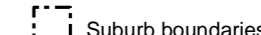


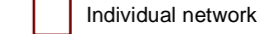



Long Term Infrastructure Plans  
Other Plan Map

**Stormwater Network**

-  Bioretention swale
-  Natural channel
-  Pipe - new
-  Pipe - relief
-  Culvert
-  SQID
-  Land acquisition
-  Natural channel
-  Rehabilitation
-  Backflow prevention device

**Boundaries**

-  Suburb boundaries
-  Priority infrastructure area
-  Property boundaries
-  Individual network map boundaries
-  Waterways

**NOTES**

This map is notional only and should not be used for interpreting City Plan provisions relating to specific sites. To properly interpret the maps, the planning scheme must be referred to.

This material includes amendments relating to the Hemmant-Lytton, and Lower Oxley Creek North Neighbourhood Plans. These neighbourhood plans are yet to be included in City Plan 2014 as they are the subject of a separate planning scheme amendment process. The information has been included in anticipation of a neighbourhood plan for the area progressing and is subject to change.

Not adopted by Council.

Based on Cadastral Data provided with the permission of the Department of Natural Resources and Mines.

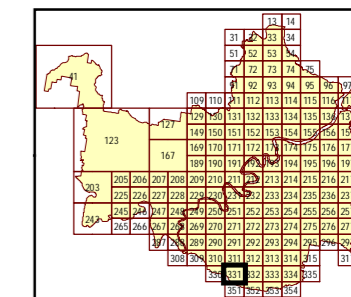
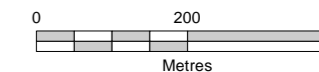
While every care is taken to ensure the accuracy of this data, the Brisbane City Council and the copyright owners, in permitting the use of this data, make no representations or warranties about its accuracy, reliability, completeness or suitability for any particular purpose and disclaims all responsibility and all liability (including without limitation, liability in negligence) for all expenses, losses, damages (including indirect or consequential damage) and costs which you might incur as a result of the data being inaccurate or incomplete in any way and for any reason.

© The State of Queensland (Department of Natural Resources and Mines) (2016)  
© Brisbane City Council (2016)

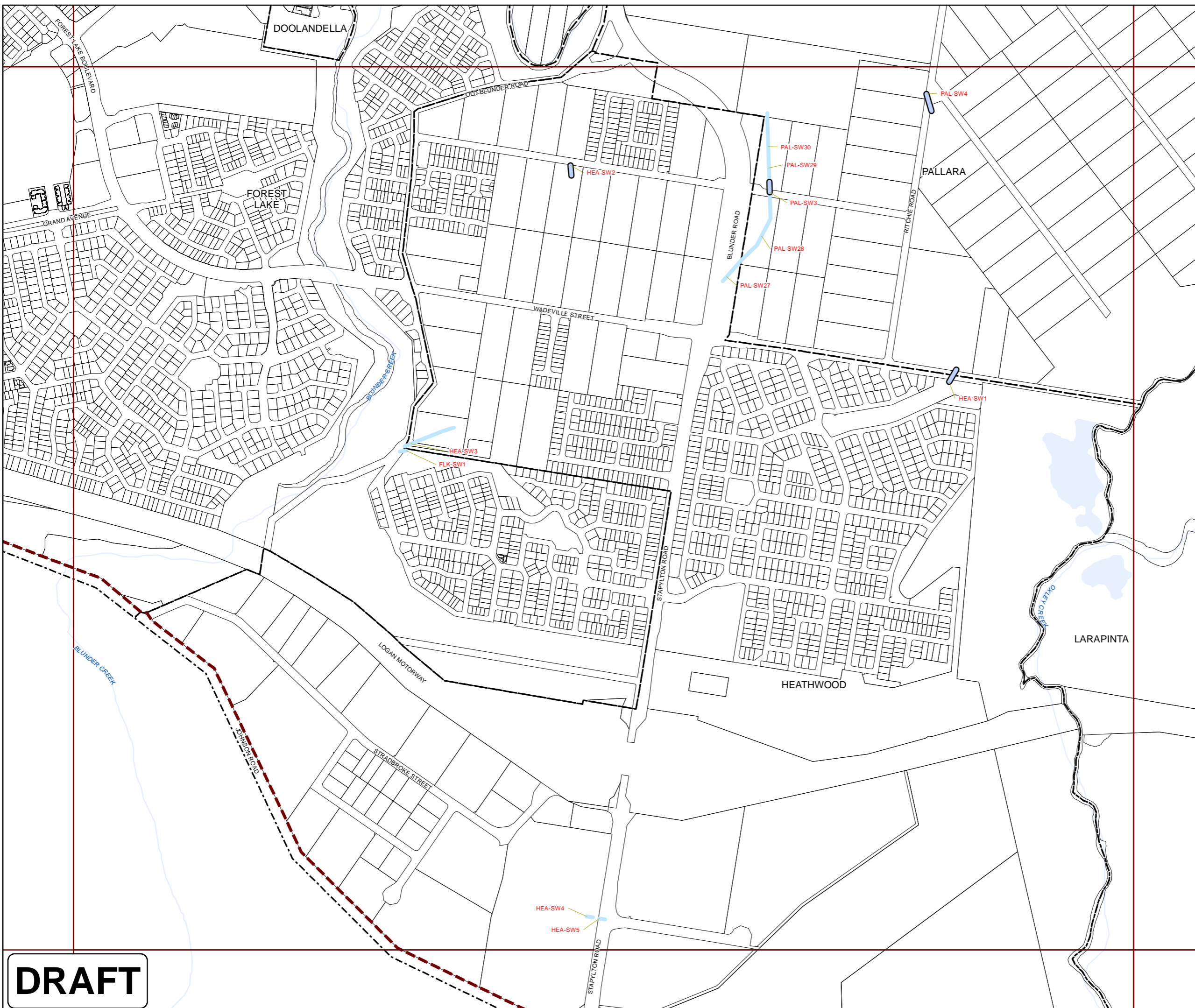


Projection: Map Grid of Australia, Zone 56  
Horizontal Datum: Geocentric Datum of Australia 1994

Approximate Scale @ A3 1:10,000



OPM-12.1













**DRAFT**








Long Term Infrastructure Plans  
Other Plan Map

**Stormwater Network**

-  Bioretention swale
-  Natural channel
-  Pipe - new
-  Pipe - relief
-  Culvert
-  SQID
-  Land acquisition
-  Natural channel
-  Rehabilitation
-  Backflow prevention device

**Boundaries**

-  Suburb boundaries
-  Priority infrastructure area
-  Property boundaries
-  Individual network map boundaries
-  Waterways

**NOTES**

This map is notional only and should not be used for interpreting City Plan provisions relating to specific sites. To properly interpret the maps, the planning scheme must be referred to.

This material includes amendments relating to the Hemmant-Lytton, and Lower Oxley Creek North Neighbourhood Plans. These neighbourhood plans are yet to be included in City Plan 2014 as they are the subject of a separate planning scheme amendment process. The information has been included in anticipation of a neighbourhood plan for the area progressing and is subject to change.

Not adopted by Council.

Based on Cadastral Data provided with the permission of the Department of Natural Resources and Mines.

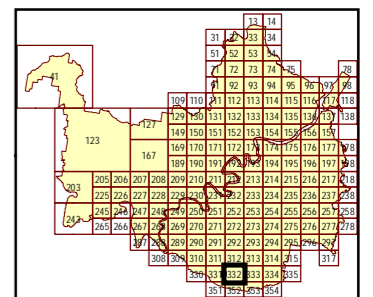
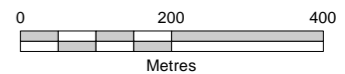
While every care is taken to ensure the accuracy of this data, the Brisbane City Council and the copyright owners, in permitting the use of this data, make no representations or warranties about its accuracy, reliability, completeness or suitability for any particular purpose and disclaims all responsibility and all liability (including without limitation, liability in negligence) for all expenses, losses, damages (including indirect or consequential damage) and costs which you might incur as a result of the data being inaccurate or incomplete in any way and for any reason.

© The State of Queensland (Department of Natural Resources and Mines) (2016)  
© Brisbane City Council (2016)

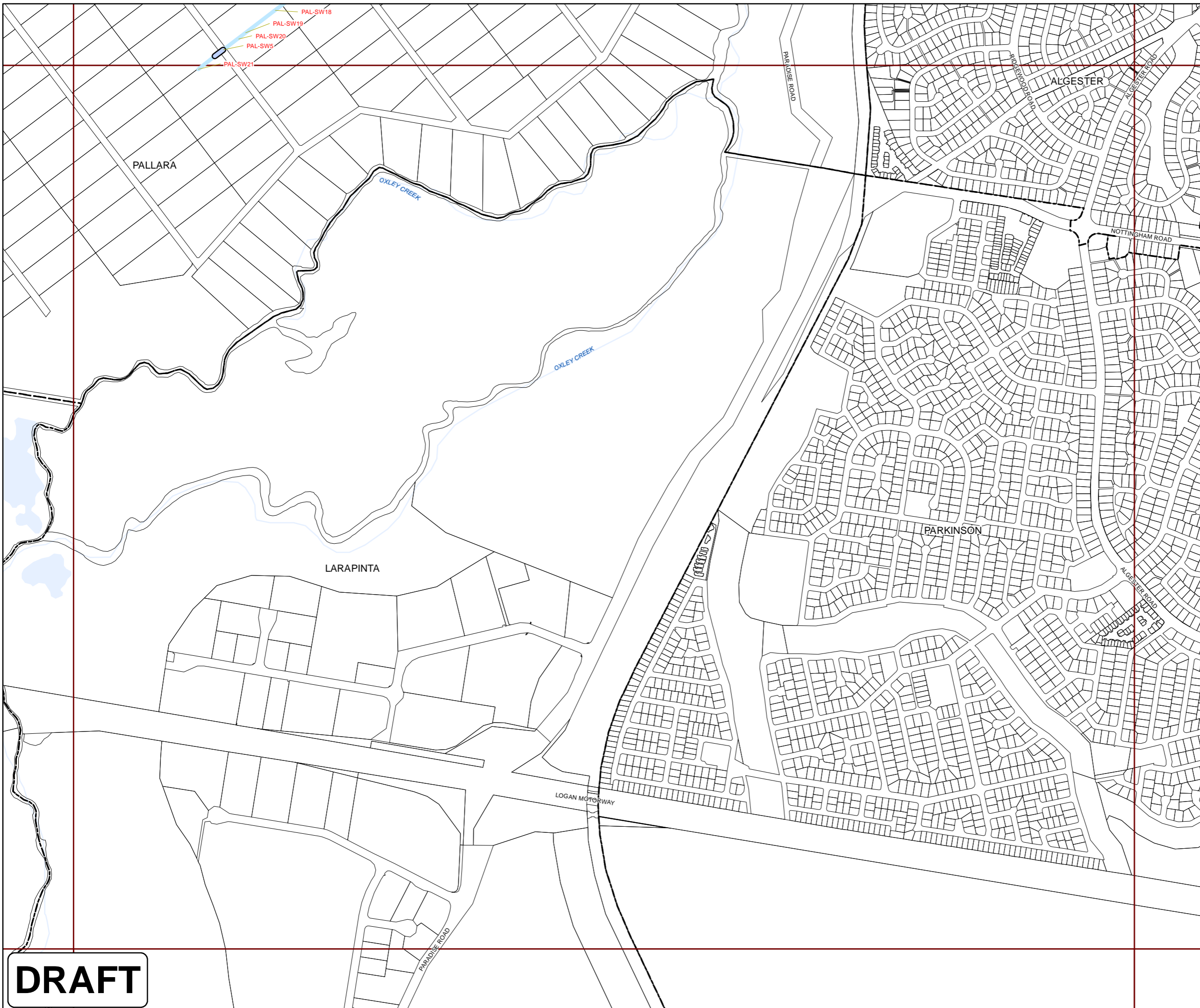


Projection: Map Grid of Australia, Zone 56  
Horizontal Datum: Geocentric Datum of Australia 1994

Approximate Scale @ A3 1:10,000



OPM-12.1



**DRAFT**



Long Term Infrastructure Plans  
Other Plan Map

**Stormwater Network**

- Bioretention swale
- Natural channel
- Pipe - new
- Pipe - relief
- Culvert
- SQID
- Land acquisition
- Natural channel
- Rehabilitation
- Backflow prevention device

**Boundaries**

- Suburb boundaries
- Priority infrastructure area
- Property boundaries
- Individual network map boundaries
- Waterways

**NOTES**

This map is notional only and should not be used for interpreting City Plan provisions relating to specific sites. To properly interpret the maps, the planning scheme must be referred to.

This material includes amendments relating to the Hemmant-Lytton, and Lower Oxley Creek North Neighbourhood Plans. These neighbourhood plans are yet to be included in City Plan 2014 as they are the subject of a separate planning scheme amendment process. The information has been included in anticipation of a neighbourhood plan for the area progressing and is subject to change.

Not adopted by Council.

Based on Cadastral Data provided with the permission of the Department of Natural Resources and Mines.

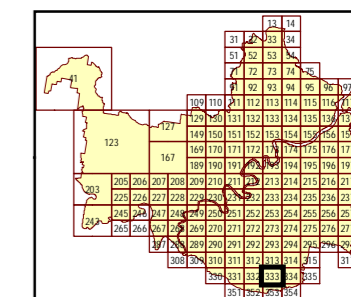
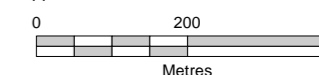
While every care is taken to ensure the accuracy of this data, the Brisbane City Council and the copyright owners, in permitting the use of this data, make no representations or warranties about its accuracy, reliability, completeness or suitability for any particular purpose and disclaims all responsibility and all liability (including without limitation, liability in negligence) for all expenses, losses, damages (including indirect or consequential damage) and costs which you might incur as a result of the data being inaccurate or incomplete in any way and for any reason.

© The State of Queensland (Department of Natural Resources and Mines) (2016)  
© Brisbane City Council (2016)

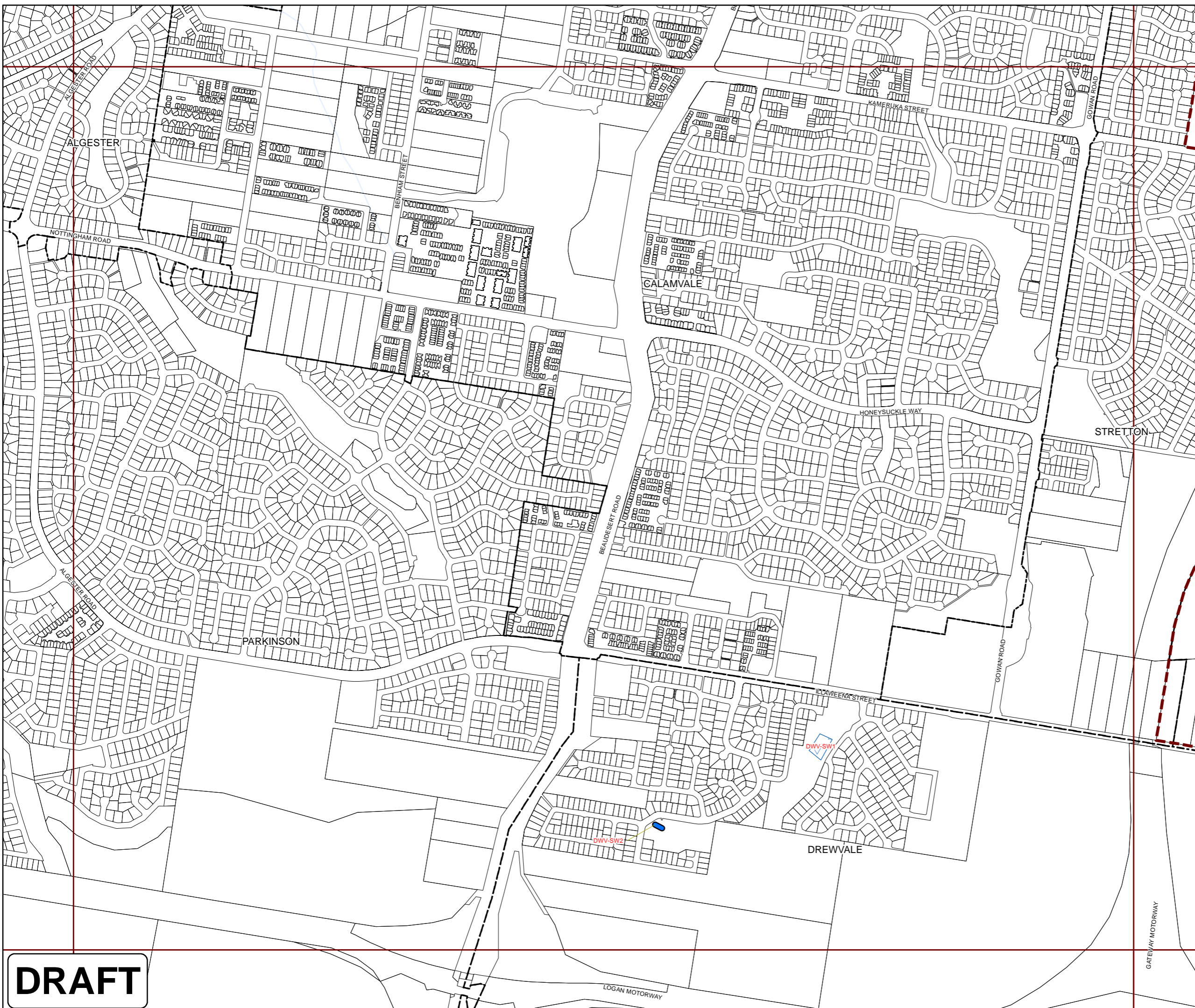


Projection: Map Grid of Australia, Zone 56  
Horizontal Datum: Geocentric Datum of Australia 1994

Approximate Scale @ A3 1:10,000



OPM-12.1













**DRAFT**








Long Term Infrastructure Plans  
Other Plan Map

**Stormwater Network**

-  Bioretention swale
-  Natural channel
-  Pipe - new
-  Pipe - relief
-  Culvert
-  SQID
-  Land acquisition
-  Natural channel
-  Rehabilitation
-  Backflow prevention device

**Boundaries**

-  Suburb boundaries
-  Priority infrastructure area
-  Property boundaries
-  Individual network map boundaries
-  Waterways

**NOTES**

This map is notional only and should not be used for interpreting City Plan provisions relating to specific sites. To properly interpret the maps, the planning scheme must be referred to.

This material includes amendments relating to the Hemmant-Lytton, and Lower Oxley Creek North Neighbourhood Plans. These neighbourhood plans are yet to be included in City Plan 2014 as they are the subject of a separate planning scheme amendment process. The information has been included in anticipation of a neighbourhood plan for the area progressing and is subject to change.

Not adopted by Council.

Based on Cadastral Data provided with the permission of the Department of Natural Resources and Mines.

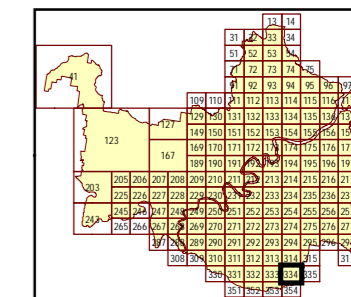
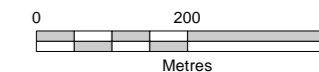
While every care is taken to ensure the accuracy of this data, the Brisbane City Council and the copyright owners, in permitting the use of this data, make no representations or warranties about its accuracy, reliability, completeness or suitability for any particular purpose and disclaims all responsibility and all liability (including without limitation, liability in negligence) for all expenses, losses, damages (including indirect or consequential damage) and costs which you might incur as a result of the data being inaccurate or incomplete in any way and for any reason.

© The State of Queensland (Department of Natural Resources and Mines) (2016)  
© Brisbane City Council (2016)

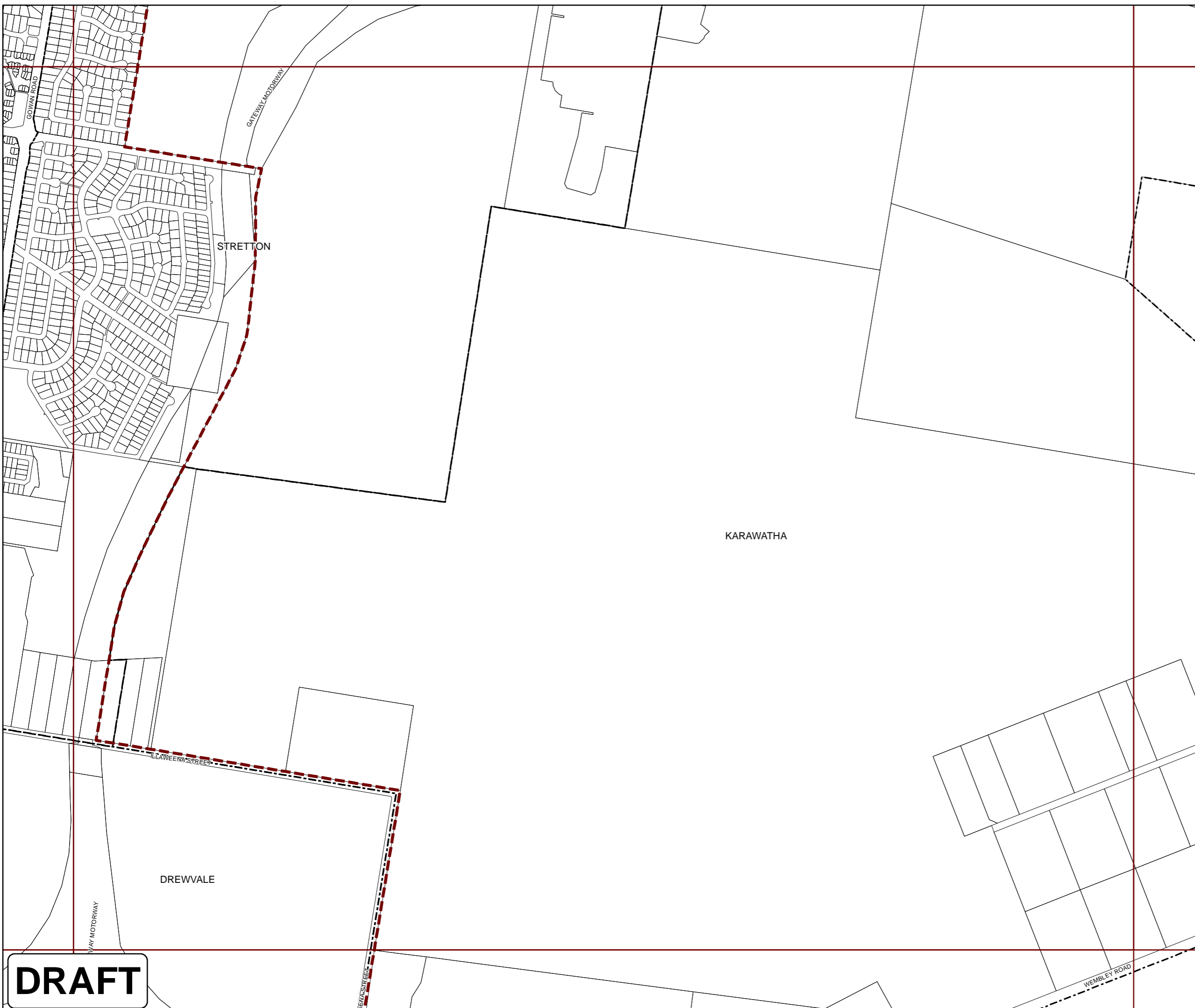


Projection: Map Grid of Australia, Zone 56  
Horizontal Datum: Geocentric Datum of Australia 1994

Approximate Scale @ A3 1:10,000



OPM-12.1












**DRAFT**










Long Term Infrastructure Plans  
Other Plan Map

**Stormwater Network**

-  Bioretention swale
-  Natural channel
-  Pipe - new
-  Pipe - relief
-  Culvert
-  SQID
-  Land acquisition
-  Natural channel
-  Rehabilitation
-  Backflow prevention device

**Boundaries**

-  Suburb boundaries
-  Priority infrastructure area
-  Property boundaries
-  Individual network map boundaries
-  Waterways

**NOTES**

This map is notional only and should not be used for interpreting City Plan provisions relating to specific sites. To properly interpret the maps, the planning scheme must be referred to.

This material includes amendments relating to the Hemmant-Lytton, and Lower Oxley Creek North Neighbourhood Plans. These neighbourhood plans are yet to be included in City Plan 2014 as they are the subject of a separate planning scheme amendment process. The information has been included in anticipation of a neighbourhood plan for the area progressing and is subject to change.

Not adopted by Council.

Based on Cadastral Data provided with the permission of the Department of Natural Resources and Mines.

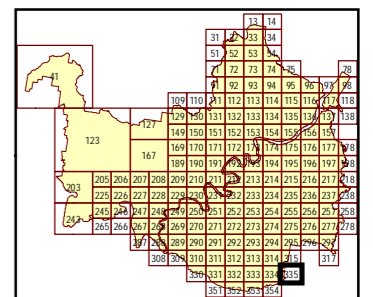
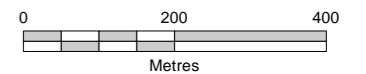
While every care is taken to ensure the accuracy of this data, the Brisbane City Council and the copyright owners, in permitting the use of this data, make no representations or warranties about its accuracy, reliability, completeness or suitability for any particular purpose and disclaims all responsibility and all liability (including without limitation, liability in negligence) for all expenses, losses, damages (including indirect or consequential damage) and costs which you might incur as a result of the data being inaccurate or incomplete in any way and for any reason.

© The State of Queensland (Department of Natural Resources and Mines) (2016)  
© Brisbane City Council (2016)



Projection: Map Grid of Australia, Zone 56  
Horizontal Datum: Geocentric Datum of Australia 1994

Approximate Scale @ A3 1:10,000



OPM-12.1



**DRAFT**



Long Term Infrastructure Plans  
Other Plan Map

**Stormwater Network**

- Bioretention swale
- Natural channel
- Pipe - new
- Pipe - relief
- Culvert
- SQID
- Land acquisition
- Natural channel
- Rehabilitation
- Backflow prevention device

**Boundaries**

- Suburb boundaries
- Priority infrastructure area
- Property boundaries
- Individual network map boundaries
- Waterways

**NOTES**  
This map is notional only and should not be used for interpreting City Plan provisions relating to specific sites. To properly interpret the maps, the planning scheme must be referred to.

This material includes amendments relating to the Hemmant-Lytton, and Lower Oxley Creek North Neighbourhood Plans. These neighbourhood plans are yet to be included in City Plan 2014 as they are the subject of a separate planning scheme amendment process. The information has been included in anticipation of a neighbourhood plan for the area progressing and is subject to change.

Not adopted by Council.  
Based on Cadastral Data provided with the permission of the Department of Natural Resources and Mines.

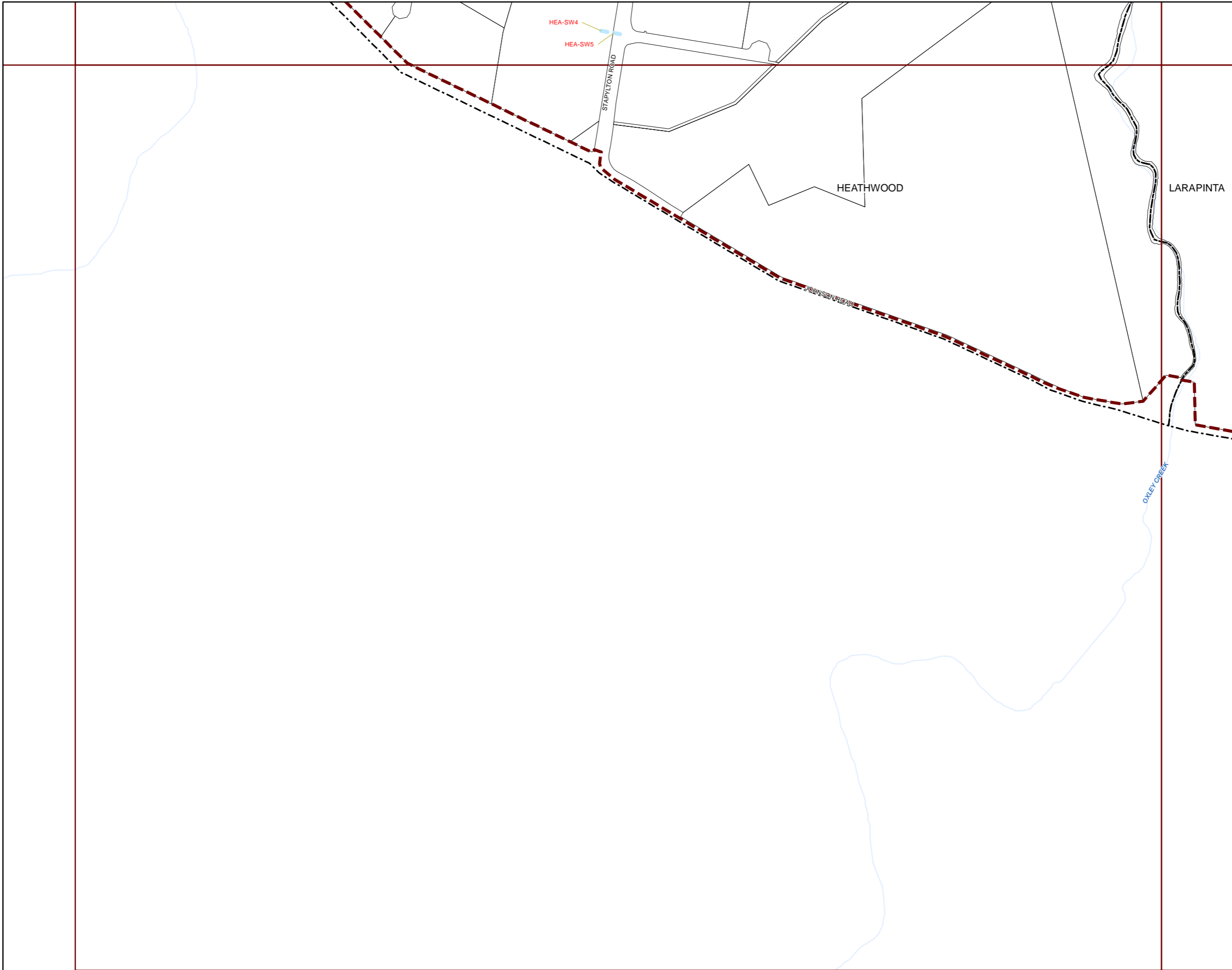
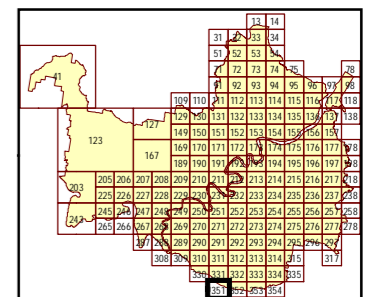
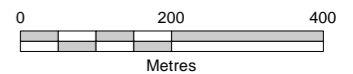
While every care is taken to ensure the accuracy of this data, the Brisbane City Council and the copyright owners, in permitting the use of this data, make no representations or warranties about its accuracy, reliability, completeness or suitability for any particular purpose and disclaims all responsibility and all liability (including without limitation, liability in negligence) for all expenses, losses, damages (including indirect or consequential damage) and costs which you might incur as a result of the data being inaccurate or incomplete in any way and for any reason.

© The State of Queensland (Department of Natural Resources and Mines) (2016)  
© Brisbane City Council (2016)



Projection: Map Grid of Australia, Zone 56  
Horizontal Datum: Geocentric Datum of Australia 1994

Approximate Scale @ A3 1:10,000













**DRAFT**








Long Term Infrastructure Plans  
Other Plan Map

**Stormwater Network**

-  Bioretention swale
-  Natural channel
-  Pipe - new
-  Pipe - relief
-  Culvert
-  SQID
-  Land acquisition
-  Natural channel
-  Rehabilitation
-  Backflow prevention device

**Boundaries**

-  Suburb boundaries
-  Priority infrastructure area
-  Property boundaries
-  Individual network map boundaries
-  Waterways

**NOTES**

This map is notional only and should not be used for interpreting City Plan provisions relating to specific sites. To properly interpret the maps, the planning scheme must be referred to.

This material includes amendments relating to the Hemmant-Lytton, and Lower Oxley Creek North Neighbourhood Plans. These neighbourhood plans are yet to be included in City Plan 2014 as they are the subject of a separate planning scheme amendment process. The information has been included in anticipation of a neighbourhood plan for the area progressing and is subject to change.

Not adopted by Council.

Based on Cadastral Data provided with the permission of the Department of Natural Resources and Mines.

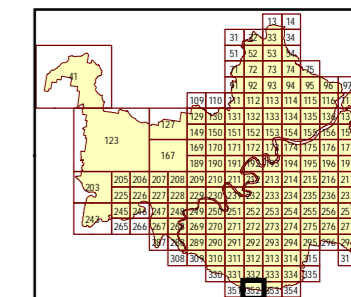
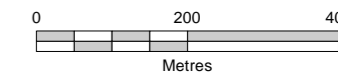
While every care is taken to ensure the accuracy of this data, the Brisbane City Council and the copyright owners, in permitting the use of this data, make no representations or warranties about its accuracy, reliability, completeness or suitability for any particular purpose and disclaims all responsibility and all liability (including without limitation, liability in negligence) for all expenses, losses, damages (including indirect or consequential damage) and costs which you might incur as a result of the data being inaccurate or incomplete in any way and for any reason.

© The State of Queensland (Department of Natural Resources and Mines) (2016)  
© Brisbane City Council (2016)

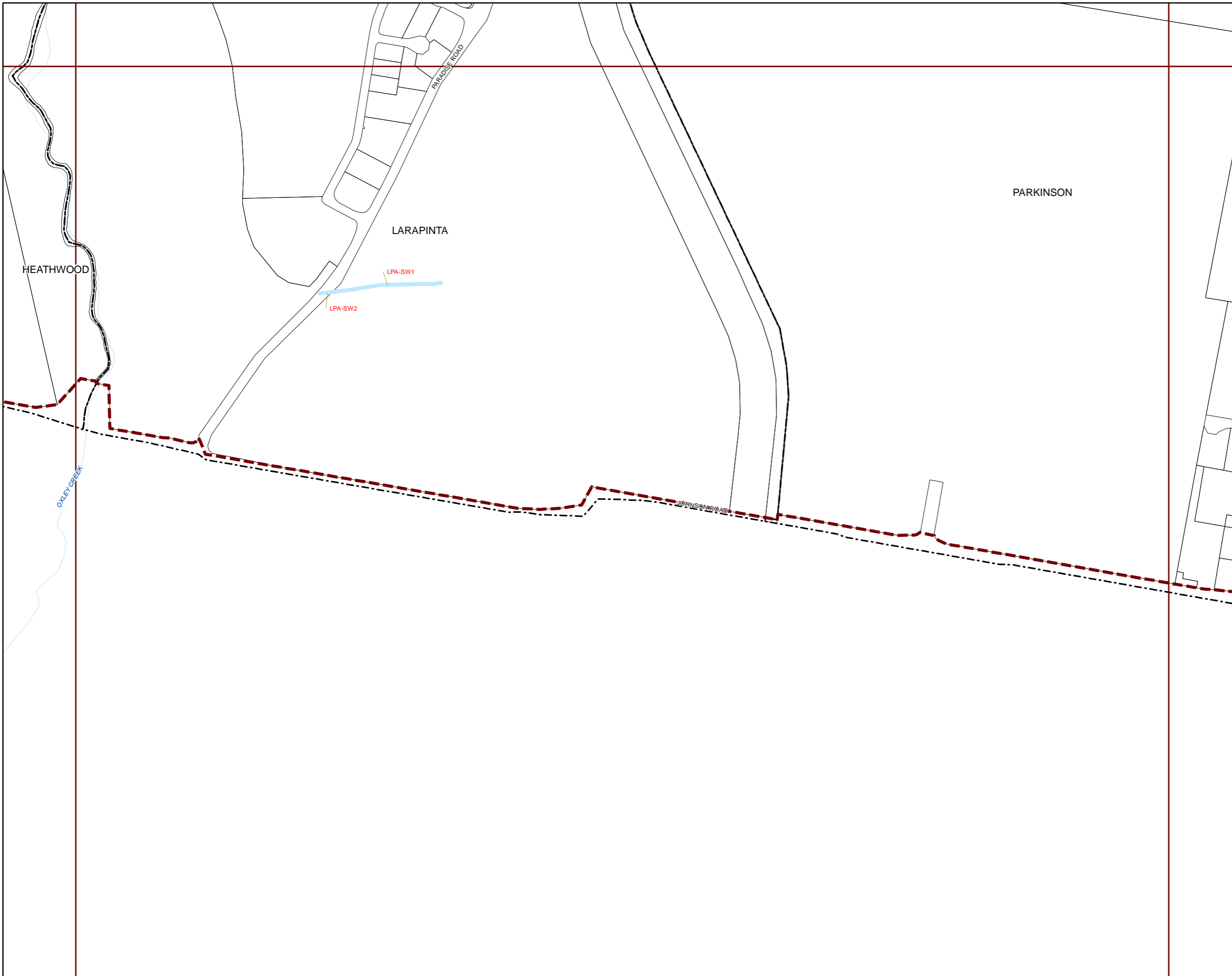


Projection: Map Grid of Australia, Zone 56  
Horizontal Datum: Geocentric Datum of Australia 1994

Approximate Scale @ A3 1:10,000



OPM-12.1













**DRAFT**








Long Term Infrastructure Plans  
Other Plan Map

**Stormwater Network**

-  Bioretention swale
-  Natural channel
-  Pipe - new
-  Pipe - relief
-  Culvert
-  SQID
-  Land acquisition
-  Natural channel
-  Rehabilitation
-  Backflow prevention device

**Boundaries**

-  Suburb boundaries
-  Priority infrastructure area
-  Property boundaries
-  Individual network map boundaries
-  Waterways

**NOTES**

This map is notional only and should not be used for interpreting City Plan provisions relating to specific sites. To properly interpret the maps, the planning scheme must be referred to.

This material includes amendments relating to the Hemmant-Lytton, and Lower Oxley Creek North Neighbourhood Plans. These neighbourhood plans are yet to be included in City Plan 2014 as they are the subject of a separate planning scheme amendment process. The information has been included in anticipation of a neighbourhood plan for the area progressing and is subject to change.

Not adopted by Council.

Based on Cadastral Data provided with the permission of the Department of Natural Resources and Mines.

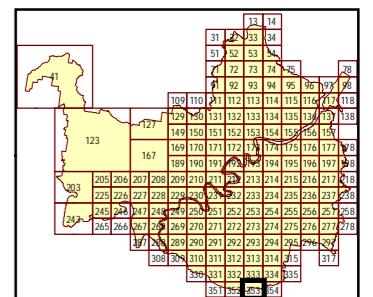
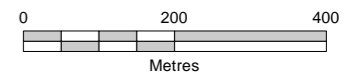
While every care is taken to ensure the accuracy of this data, the Brisbane City Council and the copyright owners, in permitting the use of this data, make no representations or warranties about its accuracy, reliability, completeness or suitability for any particular purpose and disclaims all responsibility and all liability (including without limitation, liability in negligence) for all expenses, losses, damages (including indirect or consequential damage) and costs which you might incur as a result of the data being inaccurate or incomplete in any way and for any reason.

© The State of Queensland (Department of Natural Resources and Mines) (2016)  
© Brisbane City Council (2016)

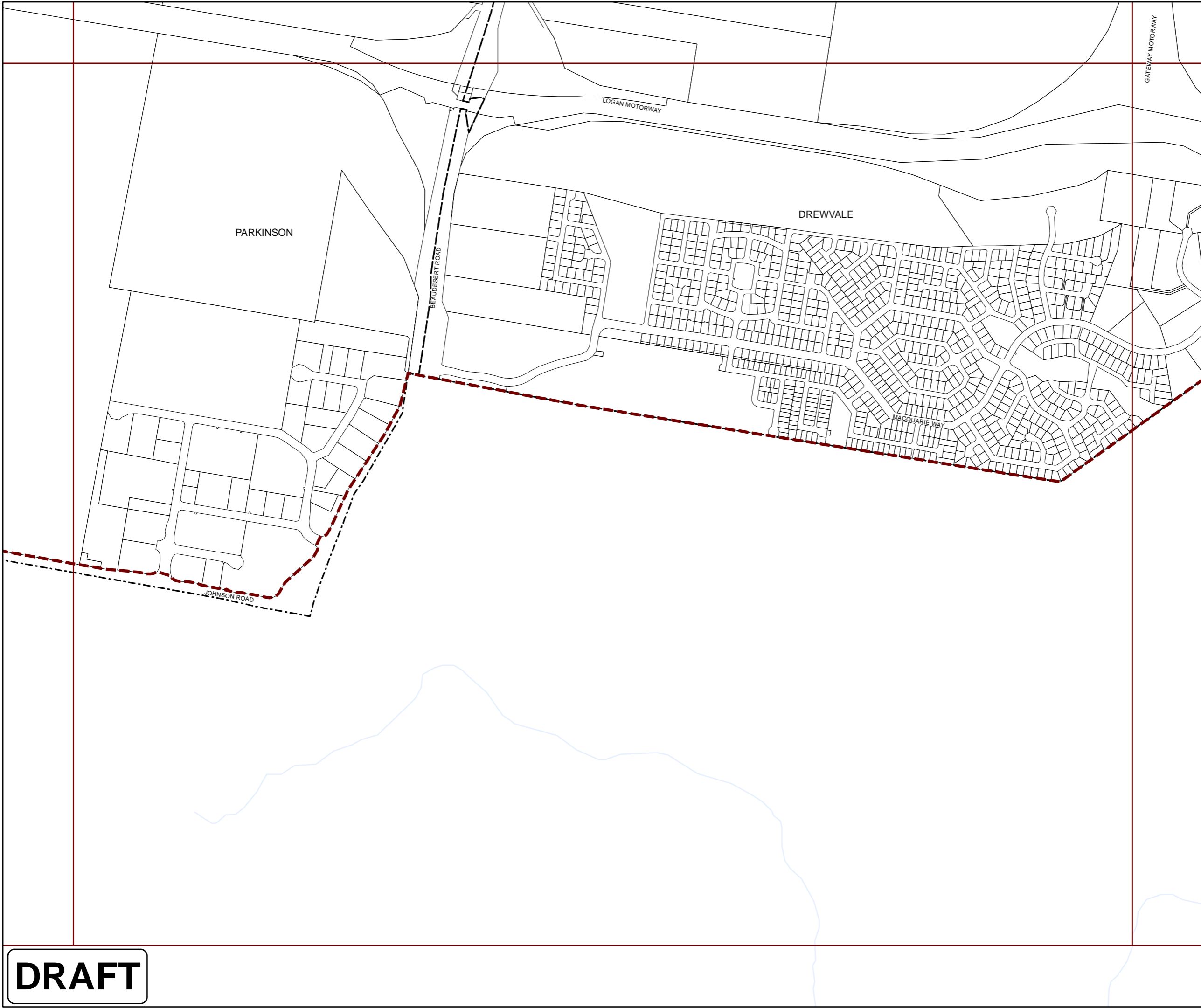


Projection: Map Grid of Australia, Zone 56  
Horizontal Datum: Geocentric Datum of Australia 1994

Approximate Scale @ A3 1:10,000



OPM-12.1













**DRAFT**








Long Term Infrastructure Plans  
Other Plan Map

**Stormwater Network**

-  Bioretention swale
-  Natural channel
-  Pipe - new
-  Pipe - relief
-  Culvert
-  SQID
-  Land acquisition
-  Natural channel
-  Rehabilitation
-  Backflow prevention device

**Boundaries**

-  Suburb boundaries
-  Priority infrastructure area
-  Property boundaries
-  Individual network map boundaries
-  Waterways

**NOTES**

This map is notional only and should not be used for interpreting City Plan provisions relating to specific sites. To properly interpret the maps, the planning scheme must be referred to.

This material includes amendments relating to the Hemmant-Lytton, and Lower Oxley Creek North Neighbourhood Plans. These neighbourhood plans are yet to be included in City Plan 2014 as they are the subject of a separate planning scheme amendment process. The information has been included in anticipation of a neighbourhood plan for the area progressing and is subject to change.

Not adopted by Council.

Based on Cadastral Data provided with the permission of the Department of Natural Resources and Mines.

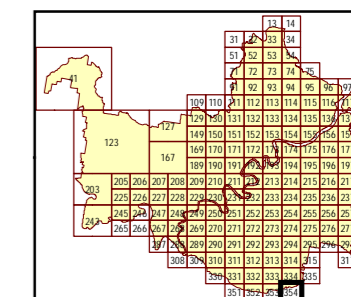
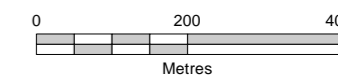
While every care is taken to ensure the accuracy of this data, the Brisbane City Council and the copyright owners, in permitting the use of this data, make no representations or warranties about its accuracy, reliability, completeness or suitability for any particular purpose and disclaims all responsibility and all liability (including without limitation, liability in negligence) for all expenses, losses, damages (including indirect or consequential damage) and costs which you might incur as a result of the data being inaccurate or incomplete in any way and for any reason.

© The State of Queensland (Department of Natural Resources and Mines) (2016)  
© Brisbane City Council (2016)

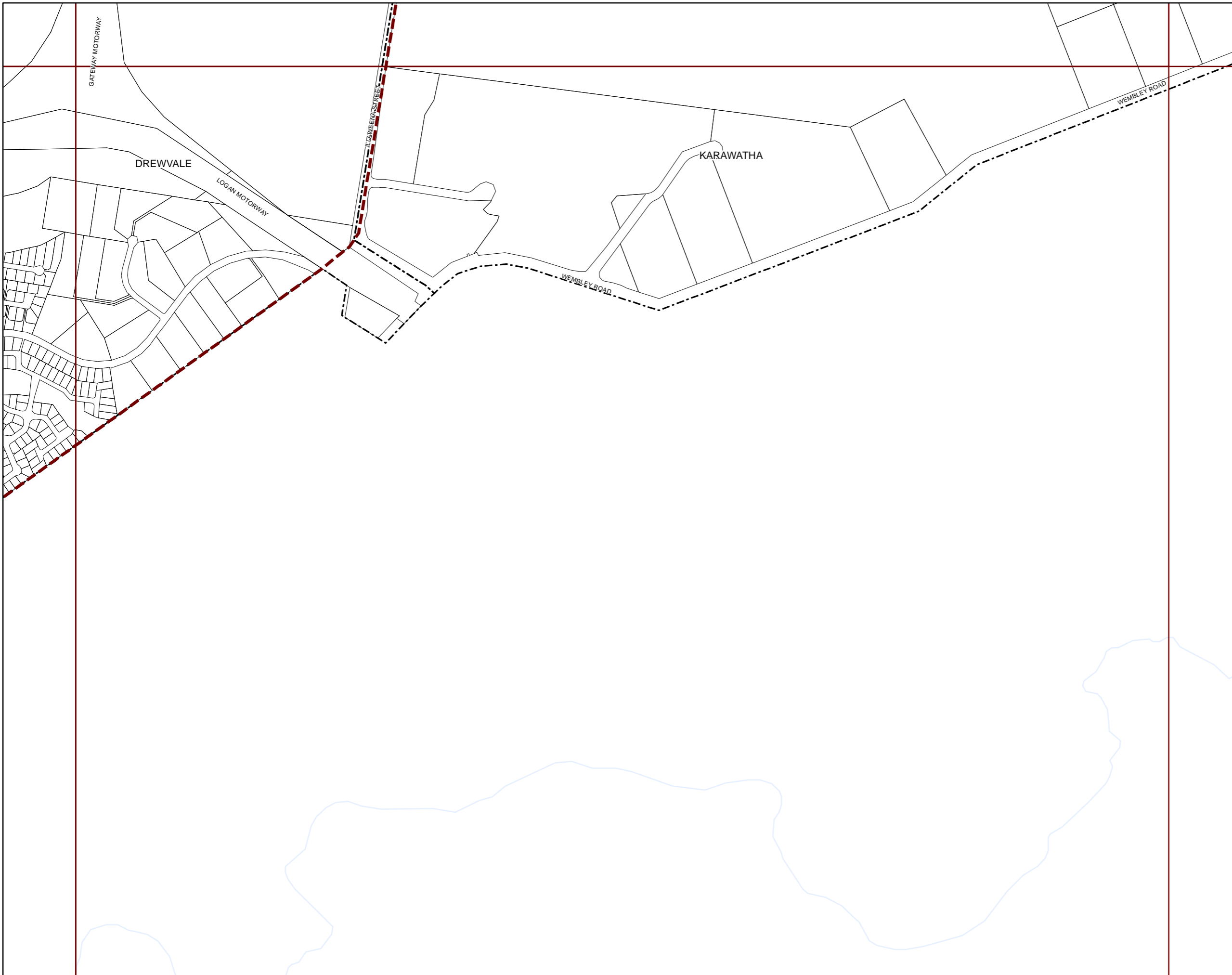


Projection: Map Grid of Australia, Zone 56  
Horizontal Datum: Geocentric Datum of Australia 1994

Approximate Scale @ A3 1:10,000



OPM-12.1



**DRAFT**