



Community purposes network overlay map

Brisbane City Council
Local Government Area

DCDB 09-09-2016

Waterbody

Sub-categories:

Existing trunk park sub-category

Existing non-trunk park sub-category

Existing community facilities and land for community facilities sub-category

LGIP planned land for community facilities specific location sub-category

LGIP planned park acquisition specific location sub-category

LGIP planned park upgrade specific location sub-category

LGIP planned park embellishment specific location sub-category

LGIP planned corridor park specific location sub-category

Long term land for community facilities specific location sub-category

Long term park specific location sub-category

Long term corridor park specific location sub-category

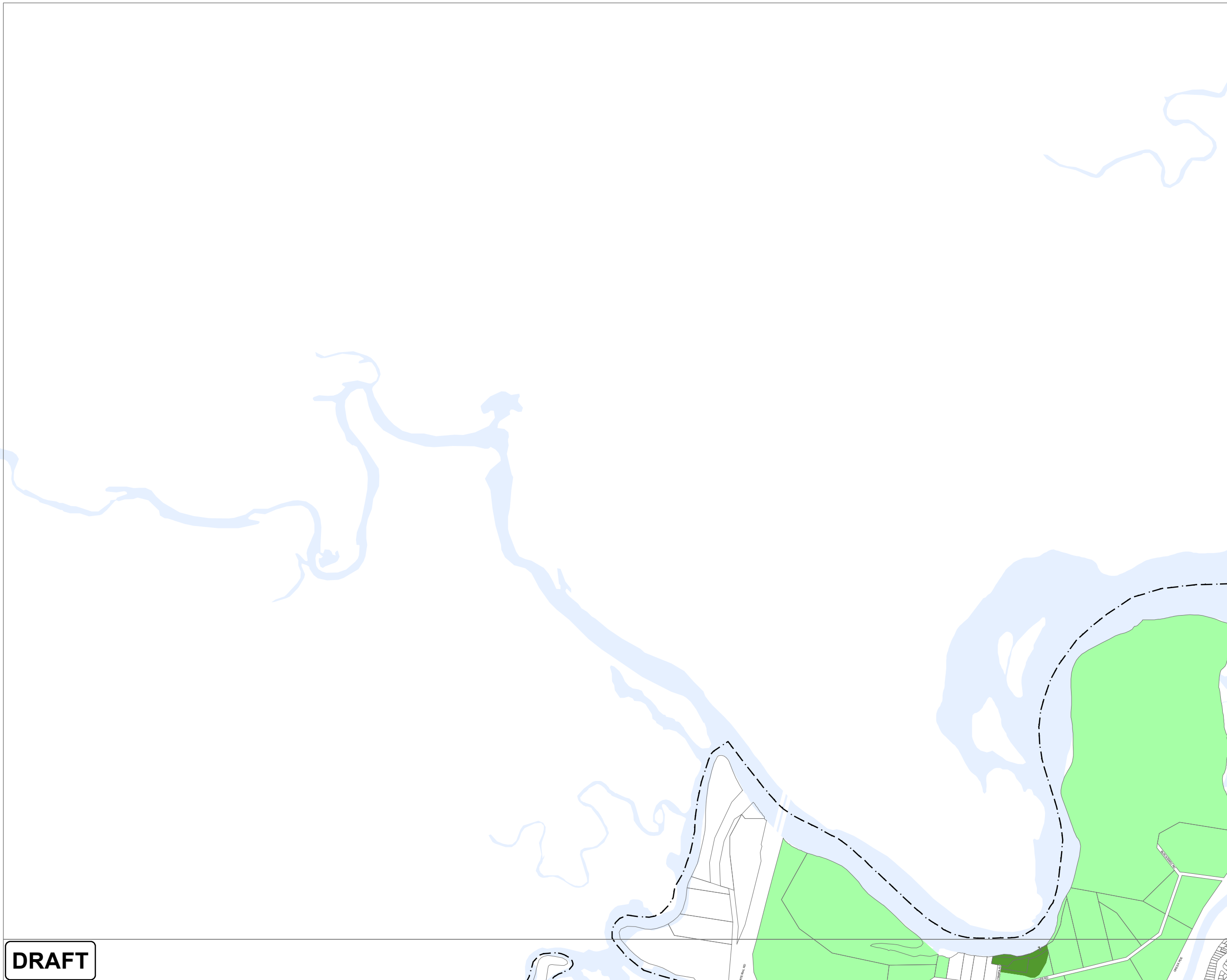
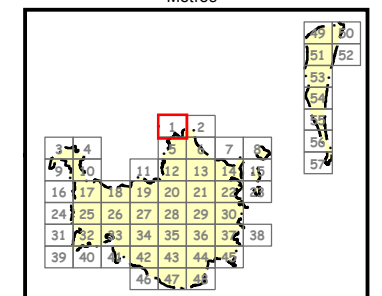
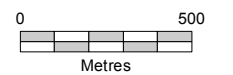
Editor's Note:
For the area of land required for the Long term infrastructure sub-categories refer to the Brisbane City Plan 2014, Part 10 Other plans, Section 10.3 Long term infrastructure plans. Area of land for Long term infrastructure depicted in this overlay map are notional only.

NOTES: This map is notional only and should not be used for interpreting City Plan provisions relating to specific sites. To properly interpret the maps, the planning scheme must be referred to.

As adopted by Council, effective x.
Based on Cadastral Data provided with the permission of the Department of Natural Resources and Mines.
While every care is taken to ensure the accuracy of this data, the Brisbane City Council and the copyright owners, in permitting the use of this data, make no representations or warranties about its accuracy, reliability, completeness or suitability for any particular purpose and disclaims all responsibility and all liability (including without limitation, liability in negligence) for all expenses, losses, damages (including indirect or consequential damage) and costs which you might incur as a result of the data being inaccurate or incomplete in any way and for any reason.

© The State of Queensland (Department of Natural Resources and Mines) (2016)
© NAVTEQ 2014
© Brisbane City Council 2016

Projection: Map Grid of Australia, Zone 56
Horizontal Datum: Geocentric Datum of Australia 1994
Approximate Scale @ A3 1:22,000



DRAFT



**Community purposes network
overlay map**

Brisbane City Council
Local Government Area

DCDB 09-09-2016

Waterbody

Sub-categories:

Existing trunk park sub-category

Existing non-trunk park sub-category

Existing community facilities and land
for community facilities sub-category

LGIP planned land for community
facilities specific location sub-category

LGIP planned park acquisition specific
location sub-category

LGIP planned park upgrade specific
location sub-category

LGIP planned park embellishment
specific location sub-category

LGIP planned corridor park specific
location sub-category

Long term land for community facilities
specific location sub-category

Long term park specific location
sub-category

Long term corridor park specific
location sub-category

Editor's Note:
For the area of land required for the Long term infrastructure
sub-categories refer to the Brisbane City Plan 2014,
Part 10 Other plans, Section 10.3 Long term infrastructure plans.
Area of land for Long term infrastructure depicted in this
overlay map are notional only.

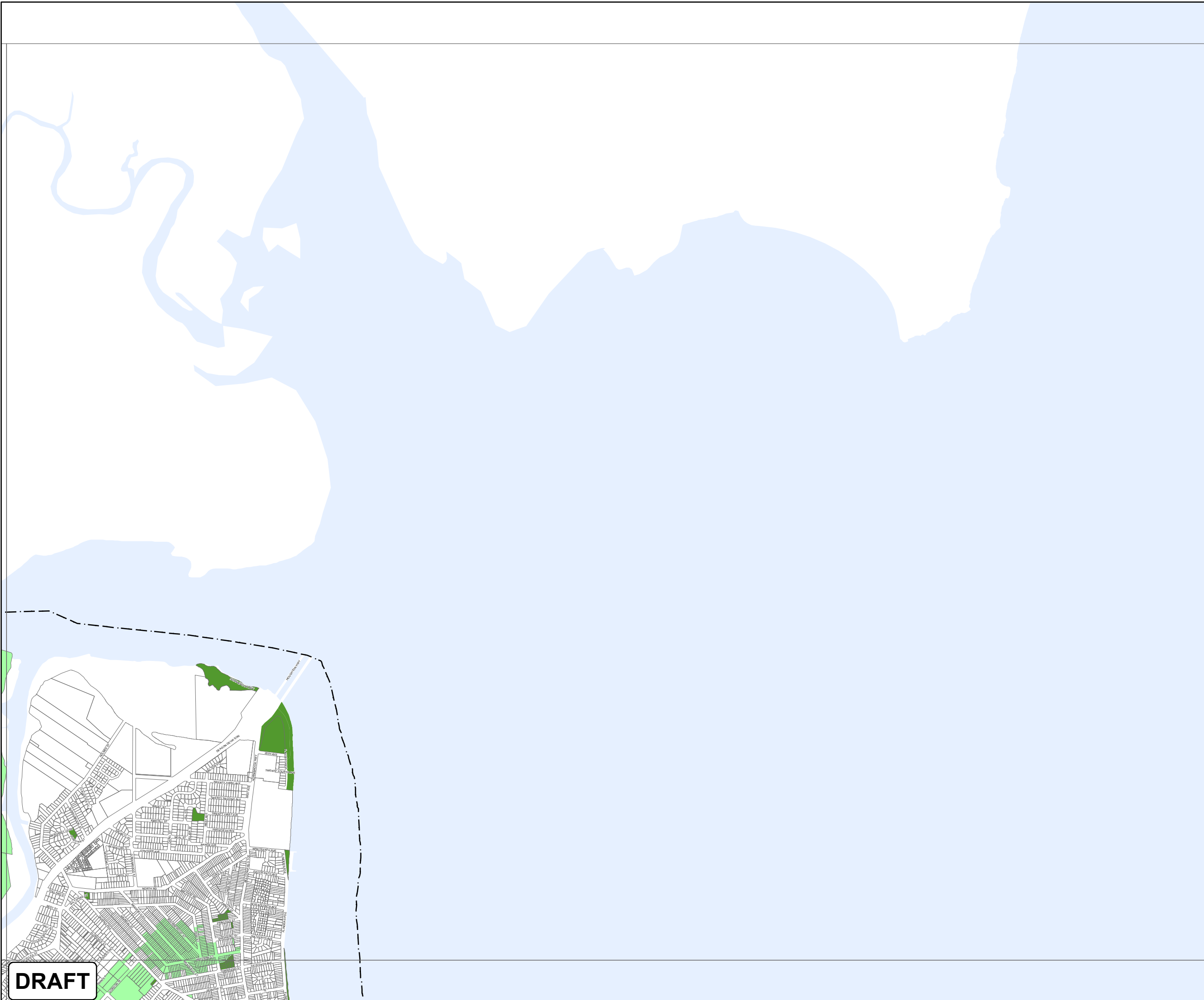
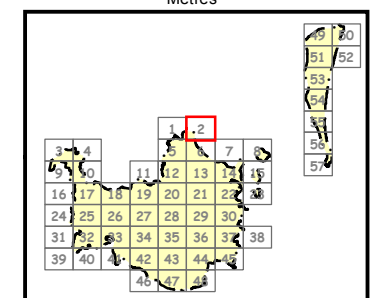
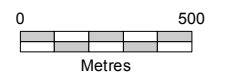
NOTES: This map is notional only and should not be used for
interpreting City Plan provisions relating to specific sites.
To properly interpret the maps, the planning scheme must be
referred to.

As adopted by Council, effective x.
Based on Cadastral Data provided with the permission of the
Department of Natural Resources and Mines.

While every care is taken to ensure the accuracy of this data,
the Brisbane City Council and the copyright owners, in permitting
the use of this data, make no representations or warranties
about its accuracy, reliability, completeness or suitability for
any particular purpose and disclaims all responsibility and all
liability (including without limitation, liability in negligence) for
all expenses, losses, damages (including indirect or
consequential damage) and costs which you might incur as
a result of the data being inaccurate or incomplete in any
way and for any reason.

© The State of Queensland (Department of Natural Resources
and Mines) (2016)
© NAVTEQ 2014
© Brisbane City Council 2016

Projection: Map Grid of Australia, Zone 56
Horizontal Datum: Geocentric Datum of Australia 1994
Approximate Scale @ A3 1:22,000



DRAFT



Community purposes network
overlay map

Brisbane City Council
Local Government Area

DCDB 09-09-2016

Waterbody

Sub-categories:

Existing trunk park sub-category

Existing non-trunk park sub-category

Existing community facilities and land for community facilities sub-category

LGIP planned land for community facilities specific location sub-category

LGIP planned park acquisition specific location sub-category

LGIP planned park upgrade specific location sub-category

LGIP planned park embellishment specific location sub-category

LGIP planned corridor park specific location sub-category

Long term land for community facilities specific location sub-category

Long term park specific location sub-category

Long term corridor park specific location sub-category

Editor's Note:
For the area of land required for the Long term infrastructure sub-categories refer to the Brisbane City Plan 2014, Part 10 Other plans, Section 10.3 Long term infrastructure plans. Area of land for Long term infrastructure depicted in this overlay map are notional only.

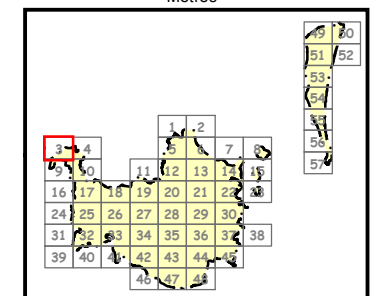
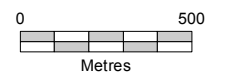
NOTES: This map is notional only and should not be used for interpreting City Plan provisions relating to specific sites. To properly interpret the maps, the planning scheme must be referred to.

As adopted by Council, effective x.
Based on Cadastral Data provided with the permission of the Department of Natural Resources and Mines.

While every care is taken to ensure the accuracy of this data, the Brisbane City Council and the copyright owners, in permitting the use of this data, make no representations or warranties about its accuracy, reliability, completeness or suitability for any particular purpose and disclaims all responsibility and liability (including without limitation, liability in negligence) for all expenses, losses, damages (including indirect or consequential damage) and costs which you might incur as a result of the data being inaccurate or incomplete in any way and for any reason.

© The State of Queensland (Department of Natural Resources and Mines) (2016)
© NAVTEQ 2014
© Brisbane City Council 2016

Projection: Map Grid of Australia, Zone 56
Horizontal Datum: Geocentric Datum of Australia 1994
Approximate Scale @ A3 1:22,000



DRAFT



Community purposes network
overlay map

Brisbane City Council
Local Government Area

DCDB 09-09-2016

Waterbody

Sub-categories:

Existing trunk park sub-category

Existing non-trunk park sub-category

Existing community facilities and land for community facilities sub-category

LGIP planned land for community facilities specific location sub-category

LGIP planned park acquisition specific location sub-category

LGIP planned park upgrade specific location sub-category

LGIP planned park embellishment specific location sub-category

LGIP planned corridor park specific location sub-category

Long term land for community facilities specific location sub-category

Long term park specific location sub-category

Long term corridor park specific location sub-category

Editor's Note:
For the area of land required for the Long term infrastructure sub-categories refer to the Brisbane City Plan 2014, Part 10 Other plans, Section 10.3 Long term infrastructure plans. Area of land for Long term infrastructure depicted in this overlay map are notional only.

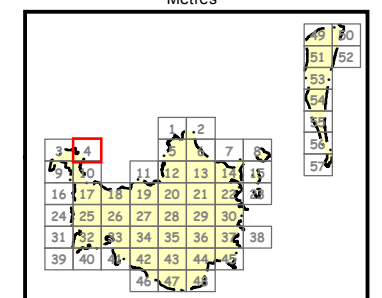
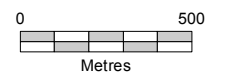
NOTES: This map is notional only and should not be used for interpreting City Plan provisions relating to specific sites. To properly interpret the maps, the planning scheme must be referred to.

As adopted by Council, effective x.
Based on Cadastral Data provided with the permission of the Department of Natural Resources and Mines.

While every care is taken to ensure the accuracy of this data, the Brisbane City Council and the copyright owners, in permitting the use of this data, make no representations or warranties about its accuracy, reliability, completeness or suitability for any particular purpose and disclaims all responsibility and liability (including without limitation, liability in negligence) for all expenses, losses, damages (including indirect or consequential damage) and costs which you might incur as a result of the data being inaccurate or incomplete in any way and for any reason.

© The State of Queensland (Department of Natural Resources and Mines) (2016)
© NAVTEQ 2014
© Brisbane City Council 2016

Projection: Map Grid of Australia, Zone 56
Horizontal Datum: Geocentric Datum of Australia 1994
Approximate Scale @ A3 1:22,000



DRAFT



Community purposes network overlay map

Brisbane City Council
Local Government Area

DCDB 09-09-2016

Waterbody

Sub-categories:

Existing trunk park sub-category

Existing non-trunk park sub-category

Existing community facilities and land for community facilities sub-category

LGIP planned land for community facilities specific location sub-category

LGIP planned park acquisition specific location sub-category

LGIP planned park upgrade specific location sub-category

LGIP planned park embellishment specific location sub-category

LGIP planned corridor park specific location sub-category

Long term land for community facilities specific location sub-category

Long term park specific location sub-category

Long term corridor park specific location sub-category

Editor's Note:
For the area of land required for the Long term infrastructure sub-categories refer to the Brisbane City Plan 2014, Part 10 Other plans, Section 10.3 Long term infrastructure plans. Area of land for Long term infrastructure depicted in this overlay map are notional only.

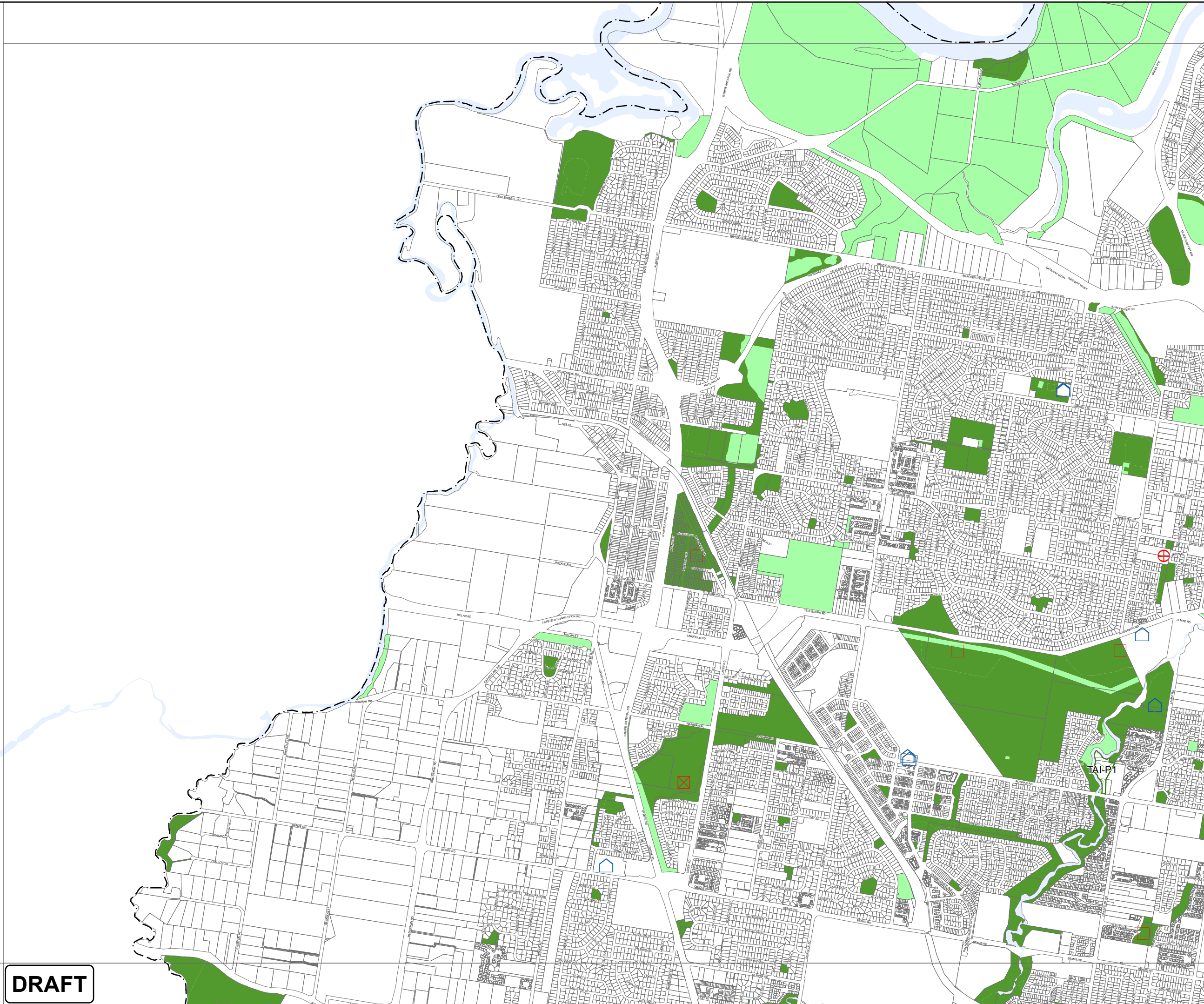
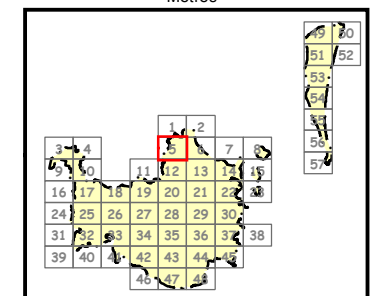
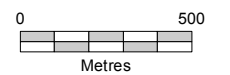
NOTES: This map is notional only and should not be used for interpreting City Plan provisions relating to specific sites. To properly interpret the maps, the planning scheme must be referred to.

As adopted by Council, effective x.
Based on Cadastral Data provided with the permission of the Department of Natural Resources and Mines.

While every care is taken to ensure the accuracy of this data, the Brisbane City Council and the copyright owners, in permitting the use of this data, make no representations or warranties about its accuracy, reliability, completeness or suitability for any particular purpose and disclaims all responsibility and all liability (including without limitation, liability in negligence) for all expenses, losses, damages (including indirect or consequential damage) and costs which you might incur as a result of the data being inaccurate or incomplete in any way and for any reason.

© The State of Queensland (Department of Natural Resources and Mines) (2016)
© NAVTEQ 2014
© Brisbane City Council 2016

Projection: Map Grid of Australia, Zone 56
Horizontal Datum: Geocentric Datum of Australia 1994
Approximate Scale @ A3 1:22,000



DRAFT



**Community purposes network
overlay map**

Brisbane City Council
Local Government Area

DCDB 09-09-2016

Waterbody

Sub-categories:

Existing trunk park sub-category

Existing non-trunk park sub-category

Existing community facilities and land
for community facilities sub-category

LGIP planned land for community
facilities specific location sub-category

LGIP planned park acquisition specific
location sub-category

LGIP planned park upgrade specific
location sub-category

LGIP planned park embellishment
specific location sub-category

LGIP planned corridor park specific
location sub-category

Long term land for community facilities
specific location sub-category

Long term park specific location
sub-category

Long term corridor park specific
location sub-category

Editor's Note:
For the area of land required for the Long term infrastructure
sub-categories refer to the Brisbane City Plan 2014,
Part 10 Other plans, Section 10.3 Long term infrastructure plans.
Area of land for Long term infrastructure depicted in this
overlay map are notional only.

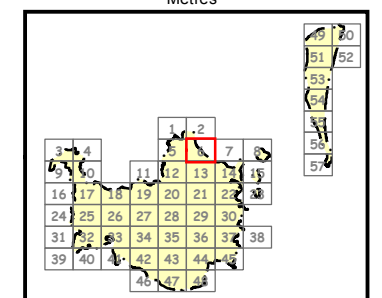
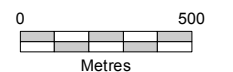
NOTES: This map is notional only and should not be used for
interpreting City Plan provisions relating to specific sites.
To properly interpret the maps, the planning scheme must be
referred to.

As adopted by Council, effective x.
Based on Cadastral Data provided with the permission of the
Department of Natural Resources and Mines.

While every care is taken to ensure the accuracy of this data,
the Brisbane City Council and the copyright owners, in permitting
the use of this data, make no representations or warranties
about its accuracy, reliability, completeness or suitability for
any particular purpose and disclaims all responsibility and all
liability (including without limitation, liability in negligence) for
all expenses, losses, damages (including indirect or
consequential damage) and costs which you might incur as
a result of the data being inaccurate or incomplete in any
way and for any reason.

© The State of Queensland (Department of Natural Resources
and Mines) (2016)
© NAVTEQ 2014
© Brisbane City Council 2016

Projection: Map Grid of Australia, Zone 56
Horizontal Datum: Geocentric Datum of Australia 1994
Approximate Scale @ A3 1:22,000



DRAFT



Community purposes network
overlay map

Brisbane City Council
Local Government Area

DCDB 09-09-2016

Waterbody

Sub-categories:

- Existing trunk park sub-category
- Existing non-trunk park sub-category
- Existing community facilities and land for community facilities sub-category
- LGIP planned land for community facilities specific location sub-category
- LGIP planned park acquisition specific location sub-category
- LGIP planned park upgrade specific location sub-category
- LGIP planned park embellishment specific location sub-category
- LGIP planned corridor park specific location sub-category
- Long term land for community facilities specific location sub-category
- Long term park specific location sub-category
- Long term corridor park specific location sub-category

Editor's Note:
For the area of land required for the Long term infrastructure sub-categories refer to the Brisbane City Plan 2014, Part 10 Other plans, Section 10.3 Long term infrastructure plans. Area of land for Long term infrastructure depicted in this overlay map are notional only.

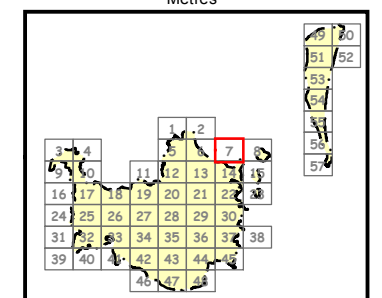
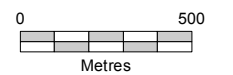
NOTES: This map is notional only and should not be used for interpreting City Plan provisions relating to specific sites. To properly interpret the maps, the planning scheme must be referred to.

As adopted by Council, effective x.
Based on Cadastral Data provided with the permission of the Department of Natural Resources and Mines.

While every care is taken to ensure the accuracy of this data, the Brisbane City Council and the copyright owners, in permitting the use of this data, make no representations or warranties about its accuracy, reliability, completeness or suitability for any particular purpose and disclaims all responsibility and all liability (including without limitation, liability in negligence) for all expenses, losses, damages (including indirect or consequential damage) and costs which you might incur as a result of the data being inaccurate or incomplete in any way and for any reason.

© The State of Queensland (Department of Natural Resources and Mines) (2016)
© NAVTEQ 2014
© Brisbane City Council 2016

Projection: Map Grid of Australia, Zone 56
Horizontal Datum: Geocentric Datum of Australia 1994
Approximate Scale @ A3 1:22,000



DRAFT



Community purposes network
overlay map

Brisbane City Council
Local Government Area

DCDB 09-09-2016

Waterbody

Sub-categories:

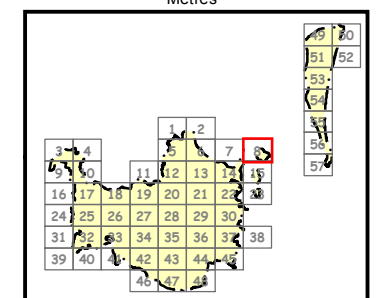
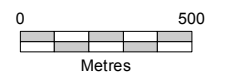
- Existing trunk park sub-category
- Existing non-trunk park sub-category
- Existing community facilities and land for community facilities sub-category
- LGIP planned land for community facilities specific location sub-category
- LGIP planned park acquisition specific location sub-category
- LGIP planned park upgrade specific location sub-category
- LGIP planned park embellishment specific location sub-category
- LGIP planned corridor park specific location sub-category
- Long term land for community facilities specific location sub-category
- Long term park specific location sub-category
- Long term corridor park specific location sub-category

Editor's Note:
For the area of land required for the Long term infrastructure sub-categories refer to the Brisbane City Plan 2014, Part 10 Other plans, Section 10.3 Long term infrastructure plans. Area of land for Long term infrastructure depicted in this overlay map are notional only.

NOTES: This map is notional only and should not be used for interpreting City Plan provisions relating to specific sites. To properly interpret the maps, the planning scheme must be referred to.
As adopted by Council, effective x.
Based on Cadastral Data provided with the permission of the Department of Natural Resources and Mines.
While every care is taken to ensure the accuracy of this data, the Brisbane City Council and the copyright owners, in permitting the use of this data, make no representations or warranties about its accuracy, reliability, completeness or suitability for any particular purpose and disclaims all responsibility and all liability (including without limitation, liability in negligence) for all expenses, losses, damages (including indirect or consequential damage) and costs which you might incur as a result of the data being inaccurate or incomplete in any way and for any reason.

© The State of Queensland (Department of Natural Resources and Mines) (2016)
© NAVTEQ 2014
© Brisbane City Council 2016

Projection: Map Grid of Australia, Zone 56
Horizontal Datum: Geocentric Datum of Australia 1994
Approximate Scale @ A3 1:22,000



DRAFT



Community purposes network overlay map

Brisbane City Council
Local Government Area

DCDB 09-09-2016

Waterbody

Sub-categories:

Existing trunk park sub-category

Existing non-trunk park sub-category

Existing community facilities and land for community facilities sub-category

LGIP planned land for community facilities specific location sub-category

LGIP planned park acquisition specific location sub-category

LGIP planned park upgrade specific location sub-category

LGIP planned park embellishment specific location sub-category

LGIP planned corridor park specific location sub-category

Long term land for community facilities specific location sub-category

Long term park specific location sub-category

Long term corridor park specific location sub-category

Editor's Note:
For the area of land required for the Long term infrastructure sub-categories refer to the Brisbane City Plan 2014, Part 10 Other plans, Section 10.3 Long term infrastructure plans. Area of land for Long term infrastructure depicted in this overlay map are notional only.

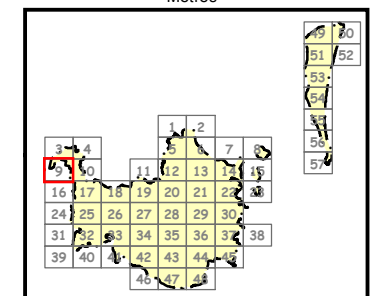
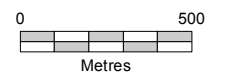
NOTES: This map is notional only and should not be used for interpreting City Plan provisions relating to specific sites. To properly interpret the maps, the planning scheme must be referred to.

As adopted by Council, effective x.
Based on Cadastral Data provided with the permission of the Department of Natural Resources and Mines.

While every care is taken to ensure the accuracy of this data, the Brisbane City Council and the copyright owners, in permitting the use of this data, make no representations or warranties about its accuracy, reliability, completeness or suitability for any particular purpose and disclaims all responsibility and all liability (including without limitation, liability in negligence) for all expenses, losses, damages (including indirect or consequential damage) and costs which you might incur as a result of the data being inaccurate or incomplete in any way and for any reason.

© The State of Queensland (Department of Natural Resources and Mines) (2016)
© NAVTEQ 2014
© Brisbane City Council 2016

Projection: Map Grid of Australia, Zone 56
Horizontal Datum: Geocentric Datum of Australia 1994
Approximate Scale @ A3 1:22,000



DRAFT



**Community purposes network
overlay map**

Brisbane City Council
Local Government Area

DCDB 09-09-2016

Waterbody

Sub-categories:

Existing trunk park sub-category

Existing non-trunk park sub-category

Existing community facilities and land
for community facilities sub-category

LGIP planned land for community
facilities specific location sub-category

LGIP planned park acquisition specific
location sub-category

LGIP planned park upgrade specific
location sub-category

LGIP planned park embellishment
specific location sub-category

LGIP planned corridor park specific
location sub-category

Long term land for community facilities
specific location sub-category

Long term park specific location
sub-category

Long term corridor park specific
location sub-category

Editor's Note:
For the area of land required for the Long term infrastructure
sub-categories refer to the Brisbane City Plan 2014,
Part 10 Other plans, Section 10.3 Long term infrastructure plans.
Area of land for Long term infrastructure depicted in this
overlay map are notional only.

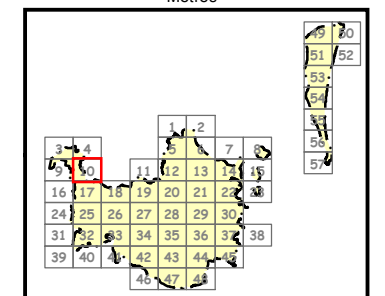
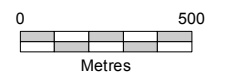
NOTES: This map is notional only and should not be used for
interpreting City Plan provisions relating to specific sites.
To properly interpret the maps, the planning scheme must be
referred to.

As adopted by Council, effective x.
Based on Cadastral Data provided with the permission of the
Department of Natural Resources and Mines.

While every care is taken to ensure the accuracy of this data,
the Brisbane City Council and the copyright owners, in permitting
the use of this data, make no representations or warranties
about its accuracy, reliability, completeness or suitability for
any particular purpose and disclaims all responsibility and all
liability (including without limitation, liability in negligence) for
all expenses, losses, damages (including indirect or
consequential damage) and costs which you might incur as
a result of the data being inaccurate or incomplete in any
way and for any reason.

© The State of Queensland (Department of Natural Resources
and Mines) (2016)
© NAVTEQ 2014
© Brisbane City Council 2016

Projection: Map Grid of Australia, Zone 56
Horizontal Datum: Geocentric Datum of Australia 1994
Approximate Scale @ A3 1:22,000



DRAFT



Community purposes network
overlay map

Brisbane City Council
Local Government Area

DCDB 09-09-2016

Waterbody

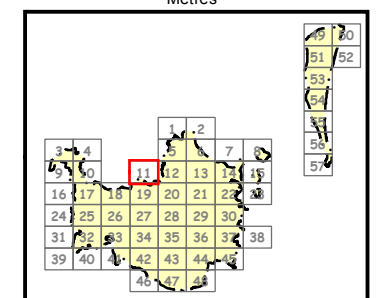
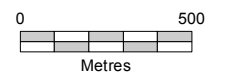
Sub-categories:

- Existing trunk park sub-category
- Existing non-trunk park sub-category
- Existing community facilities and land for community facilities sub-category
- LGIP planned land for community facilities specific location sub-category
- LGIP planned park acquisition specific location sub-category
- LGIP planned park upgrade specific location sub-category
- LGIP planned park embellishment specific location sub-category
- LGIP planned corridor park specific location sub-category
- Long term land for community facilities specific location sub-category
- Long term park specific location sub-category
- Long term corridor park specific location sub-category

Editor's Note:
For the area of land required for the Long term infrastructure sub-categories refer to the Brisbane City Plan 2014, Part 10 Other plans, Section 10.3 Long term infrastructure plans. Area of land for Long term infrastructure depicted in this overlay map are notional only.

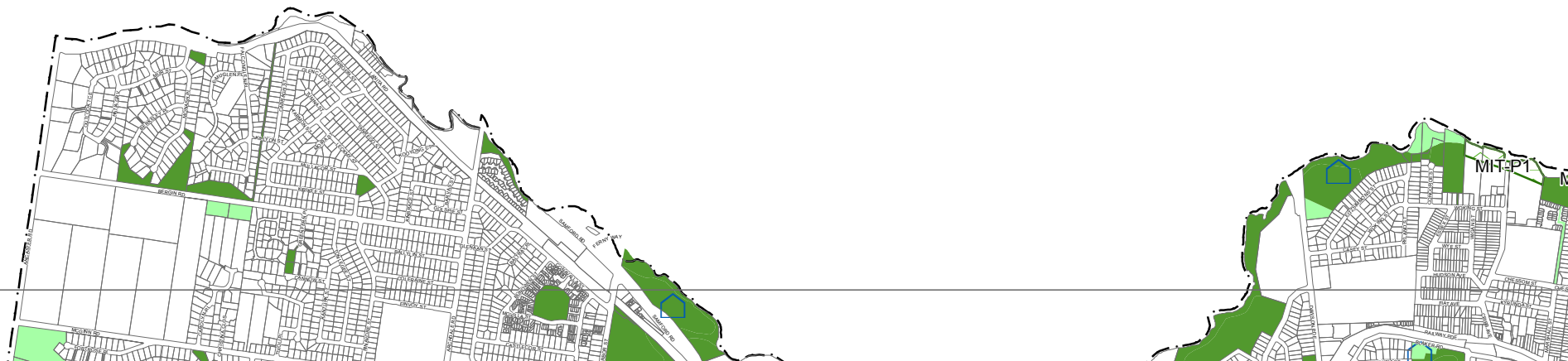
NOTES: This map is notional only and should not be used for interpreting City Plan provisions relating to specific sites. To properly interpret the maps, the planning scheme must be referred to.
As adopted by Council, effective x.
Based on Cadastral Data provided with the permission of the Department of Natural Resources and Mines.
While every care is taken to ensure the accuracy of this data, the Brisbane City Council and the copyright owners, in permitting the use of this data, make no representations or warranties about its accuracy, reliability, completeness or suitability for any particular purpose and disclaims all responsibility and all liability (including without limitation, liability in negligence) for all expenses, losses, damages (including indirect or consequential damage) and costs which you might incur as a result of the data being inaccurate or incomplete in any way and for any reason.
© The State of Queensland (Department of Natural Resources and Mines) (2016)
© NAVTEQ 2014
© Brisbane City Council 2016

Projection: Map Grid of Australia, Zone 56
Horizontal Datum: Geocentric Datum of Australia 1994
Approximate Scale @ A3 1:22,000



OM-003.4

DRAFT





**Community purposes network
overlay map**

Brisbane City Council
Local Government Area

DCDB 09-09-2016

Waterbody

Sub-categories:

Existing trunk park sub-category

Existing non-trunk park sub-category

Existing community facilities and land for community facilities sub-category

LGIP planned land for community facilities specific location sub-category

LGIP planned park acquisition specific location sub-category

LGIP planned park upgrade specific location sub-category

LGIP planned park embellishment specific location sub-category

LGIP planned corridor park specific location sub-category

Long term land for community facilities specific location sub-category

Long term park specific location sub-category

Long term corridor park specific location sub-category

Editor's Note:
For the area of land required for the Long term infrastructure sub-categories refer to the Brisbane City Plan 2014, Part 10 Other plans, Section 10.3 Long term infrastructure plans. Area of land for Long term infrastructure depicted in this overlay map are notional only.

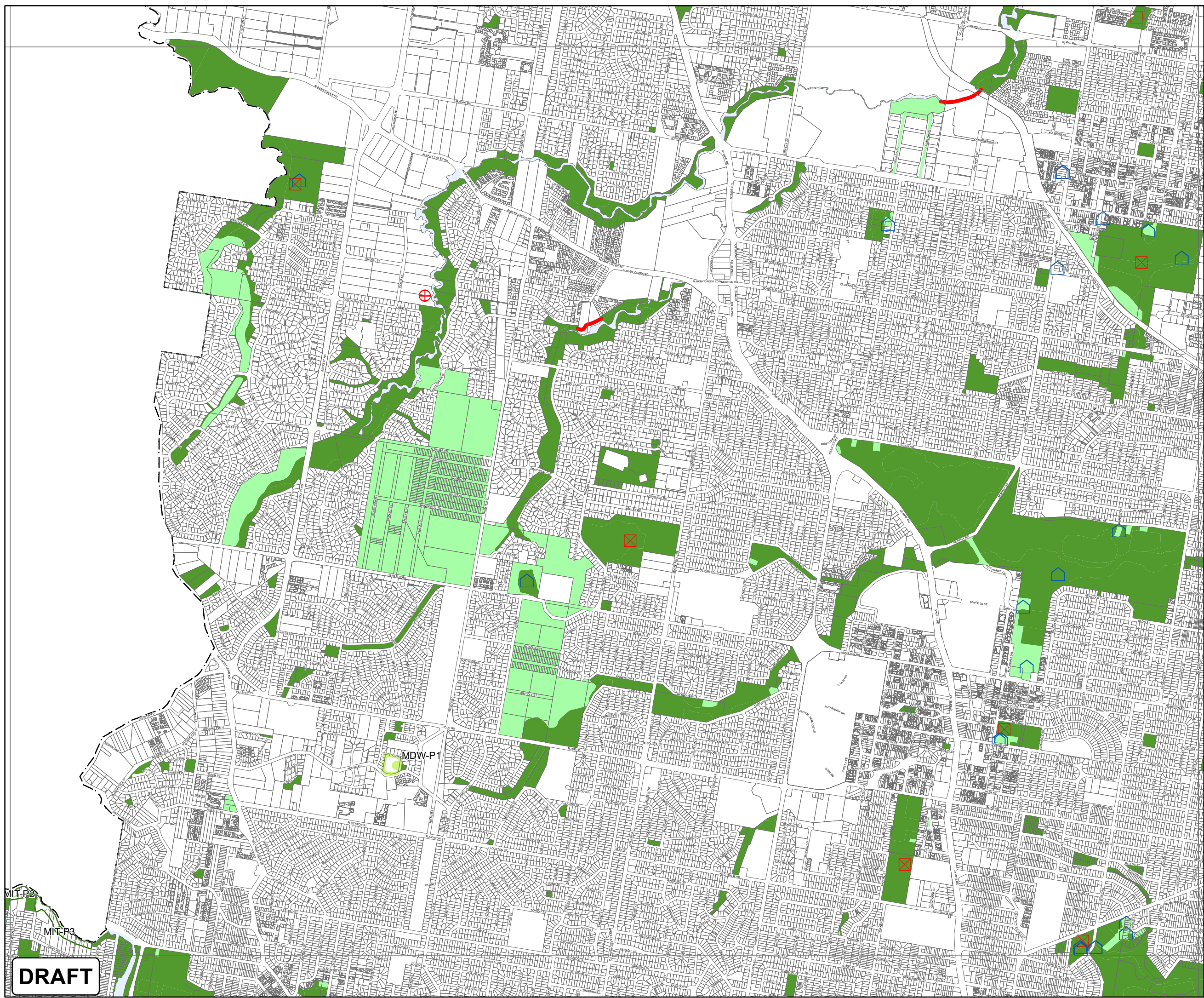
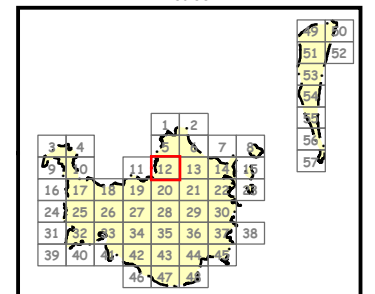
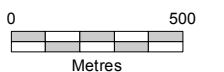
NOTES: This map is notional only and should not be used for interpreting City Plan provisions relating to specific sites. To properly interpret the maps, the planning scheme must be referred to.

As adopted by Council, effective x.
Based on Cadastral Data provided with the permission of the Department of Natural Resources and Mines.

While every care is taken to ensure the accuracy of this data, the Brisbane City Council and the copyright owners, in permitting the use of this data, make no representations or warranties about its accuracy, reliability, completeness or suitability for any particular purpose and disclaims all responsibility and all liability (including without limitation, liability in negligence) for all expenses, losses, damages (including indirect or consequential damage) and costs which you might incur as a result of the data being inaccurate or incomplete in any way and for any reason.

© The State of Queensland (Department of Natural Resources and Mines) (2016)
© NAVTEQ 2014
© Brisbane City Council 2016

Projection: Map Grid of Australia, Zone 56
Horizontal Datum: Geocentric Datum of Australia 1994
Approximate Scale @ A3 1:22,000



DRAFT



**Community purposes network
overlay map**

Brisbane City Council
Local Government Area

DCDB 09-09-2016

Waterbody

Sub-categories:

Existing trunk park sub-category

Existing non-trunk park sub-category

Existing community facilities and land for community facilities sub-category

LGIP planned land for community facilities specific location sub-category

LGIP planned park acquisition specific location sub-category

LGIP planned park upgrade specific location sub-category

LGIP planned park embellishment specific location sub-category

LGIP planned corridor park specific location sub-category

Long term land for community facilities specific location sub-category

Long term park specific location sub-category

Long term corridor park specific location sub-category

Editor's Note:
For the area of land required for the Long term infrastructure sub-categories refer to the Brisbane City Plan 2014, Part 10 Other plans, Section 10.3 Long term infrastructure plans. Area of land for Long term infrastructure depicted in this overlay map are notional only.

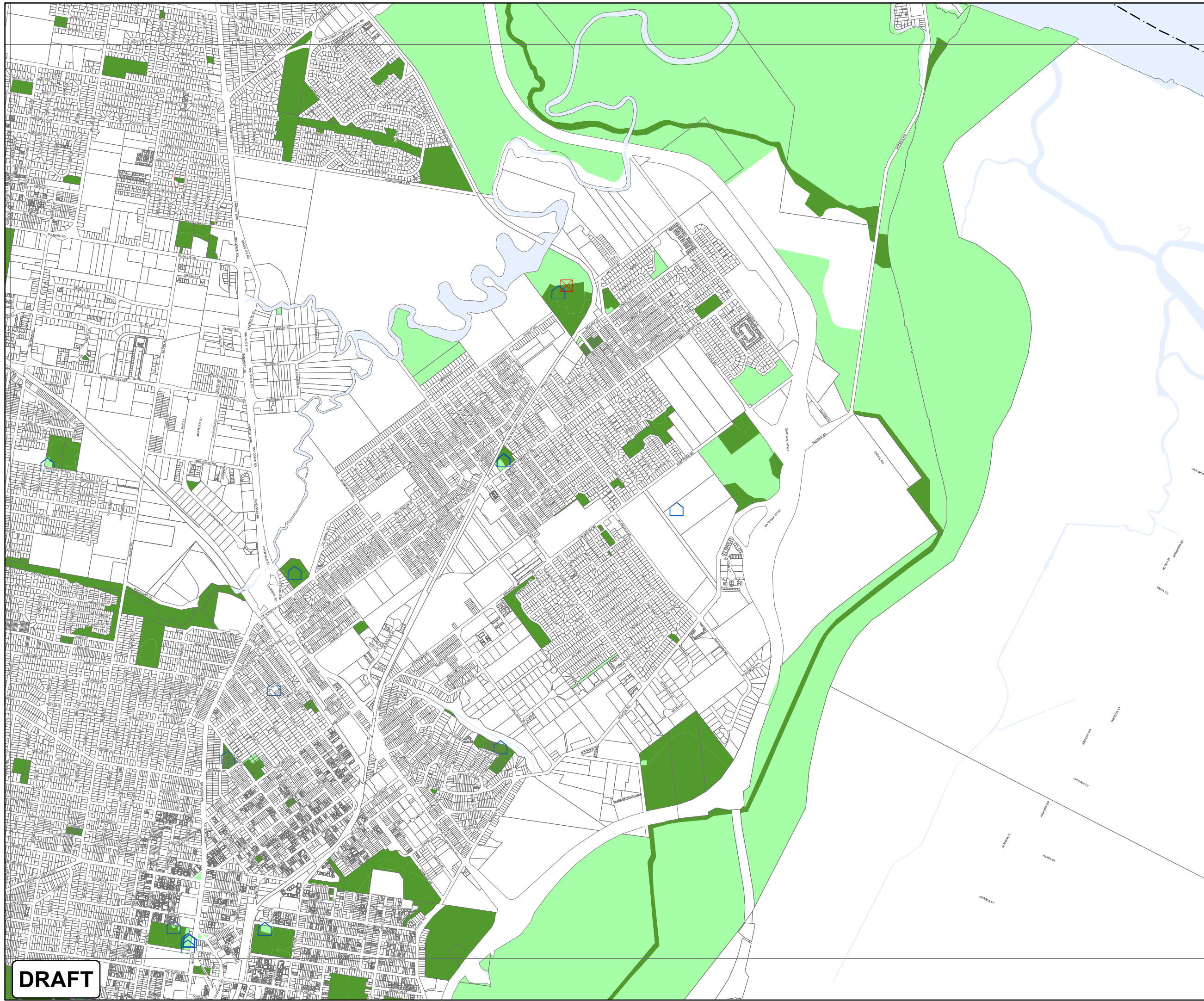
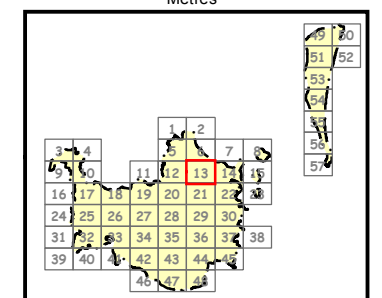
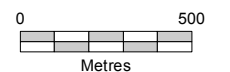
NOTES: This map is notional only and should not be used for interpreting City Plan provisions relating to specific sites. To properly interpret the maps, the planning scheme must be referred to.

As adopted by Council, effective x.
Based on Cadastral Data provided with the permission of the Department of Natural Resources and Mines.

While every care is taken to ensure the accuracy of this data, the Brisbane City Council and the copyright owners, in permitting the use of this data, make no representations or warranties about its accuracy, reliability, completeness or suitability for any particular purpose and disclaims all responsibility and all liability (including without limitation, liability in negligence) for all expenses, losses, damages (including indirect or consequential damage) and costs which you might incur as a result of the data being inaccurate or incomplete in any way and for any reason.

© The State of Queensland (Department of Natural Resources and Mines) (2016)
© NAVTEQ 2014
© Brisbane City Council 2016

Projection: Map Grid of Australia, Zone 56
Horizontal Datum: Geocentric Datum of Australia 1994
Approximate Scale @ A3 1:22,000



DRAFT



**Community purposes network
overlay map**

Brisbane City Council
Local Government Area

DCDB 09-09-2016

Waterbody

Sub-categories:

Existing trunk park sub-category

Existing non-trunk park sub-category

Existing community facilities and land
for community facilities sub-category

LGIP planned land for community
facilities specific location sub-category

LGIP planned park acquisition specific
location sub-category

LGIP planned park upgrade specific
location sub-category

LGIP planned park embellishment
specific location sub-category

LGIP planned corridor park specific
location sub-category

Long term land for community facilities
specific location sub-category

Long term park specific location
sub-category

Long term corridor park specific
location sub-category

Editor's Note:
For the area of land required for the Long term infrastructure
sub-categories refer to the Brisbane City Plan 2014,
Part 10 Other plans, Section 10.3 Long term infrastructure plans.
Area of land for Long term infrastructure depicted in this
overlay map are notional only.

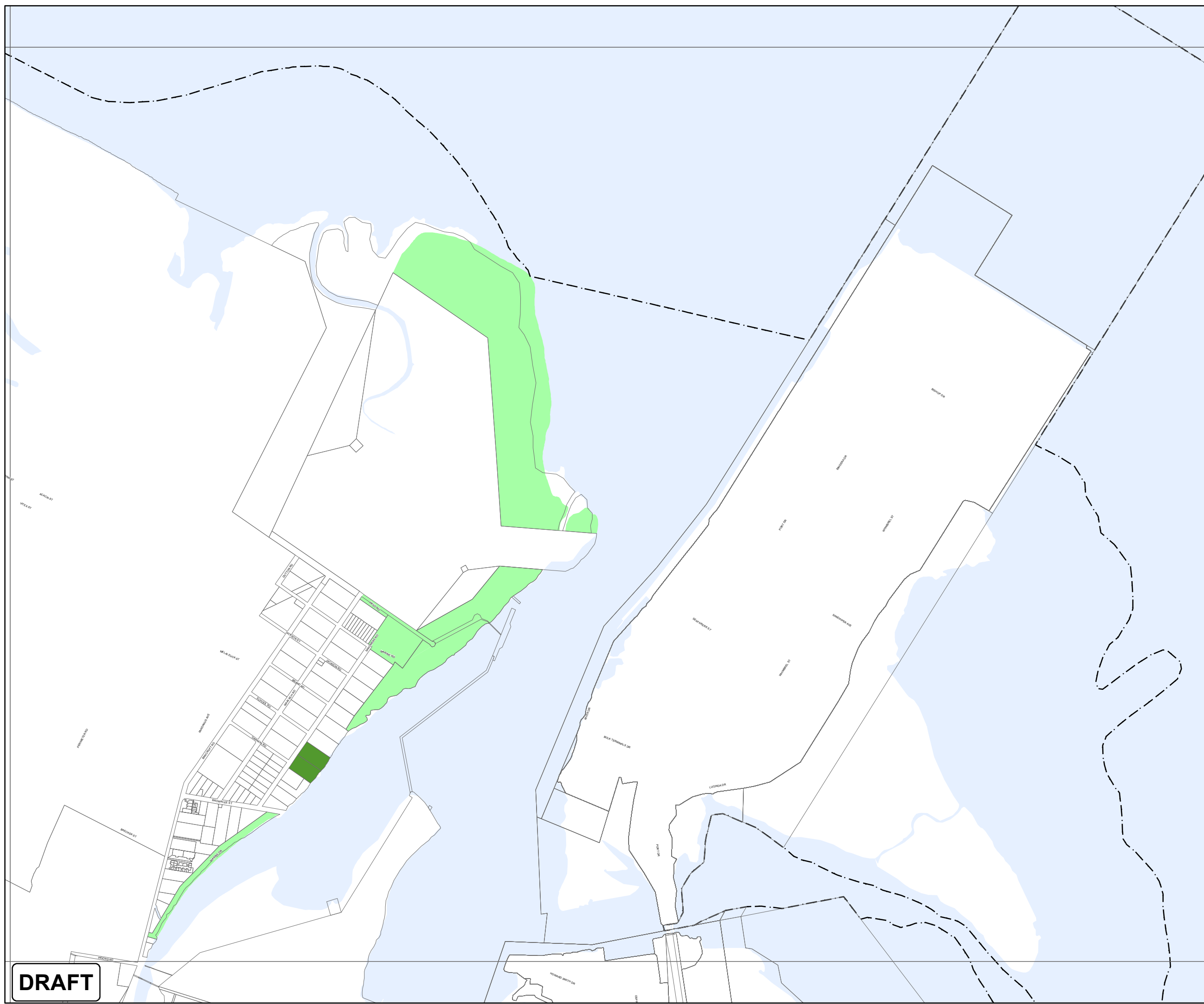
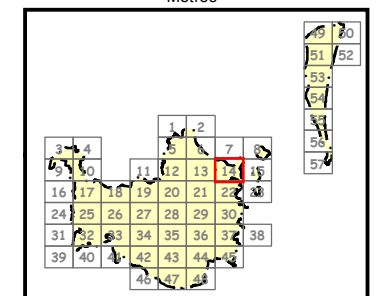
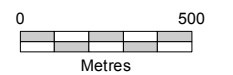
NOTES: This map is notional only and should not be used for
interpreting City Plan provisions relating to specific sites.
To properly interpret the maps, the planning scheme must be
referred to.

As adopted by Council, effective x.
Based on Cadastral Data provided with the permission of the
Department of Natural Resources and Mines.

While every care is taken to ensure the accuracy of this data,
the Brisbane City Council and the copyright owners, in permitting
the use of this data, make no representations or warranties
about its accuracy, reliability, completeness or suitability for
any particular purpose and disclaims all responsibility and all
liability (including without limitation, liability in negligence) for
all expenses, losses, damages (including indirect or
consequential damage) and costs which you might incur as
a result of the data being inaccurate or incomplete in any
way and for any reason.

© The State of Queensland (Department of Natural Resources
and Mines) (2016)
© NAVTEQ 2014
© Brisbane City Council 2016

Projection: Map Grid of Australia, Zone 56
Horizontal Datum: Geocentric Datum of Australia 1994
Approximate Scale @ A3 1:22,000



DRAFT



Community purposes network
overlay map

Brisbane City Council
Local Government Area

DCDB 09-09-2016

Waterbody

Sub-categories:

- Existing trunk park sub-category
- Existing non-trunk park sub-category
- Existing community facilities and land for community facilities sub-category
- LGIP planned land for community facilities specific location sub-category
- LGIP planned park acquisition specific location sub-category
- LGIP planned park upgrade specific location sub-category
- LGIP planned park embellishment specific location sub-category
- LGIP planned corridor park specific location sub-category
- Long term land for community facilities specific location sub-category
- Long term park specific location sub-category
- Long term corridor park specific location sub-category

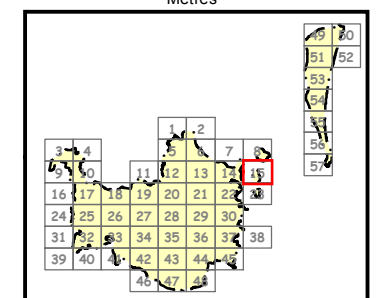
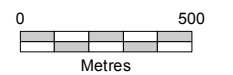
Editor's Note:
For the area of land required for the Long term infrastructure sub-categories refer to the Brisbane City Plan 2014, Part 10 Other plans, Section 10.3 Long term infrastructure plans. Area of land for Long term infrastructure depicted in this overlay map are notional only.

NOTES: This map is notional only and should not be used for interpreting City Plan provisions relating to specific sites. To properly interpret the maps, the planning scheme must be referred to.

As adopted by Council, effective x.
Based on Cadastral Data provided with the permission of the Department of Natural Resources and Mines.
While every care is taken to ensure the accuracy of this data, the Brisbane City Council and the copyright owners, in permitting the use of this data, make no representations or warranties about its accuracy, reliability, completeness or suitability for any particular purpose and disclaims all responsibility and all liability (including without limitation, liability in negligence) for all expenses, losses, damages (including indirect or consequential damage) and costs which you might incur as a result of the data being inaccurate or incomplete in any way and for any reason.

© The State of Queensland (Department of Natural Resources and Mines) (2016)
© NAVTEQ 2014
© Brisbane City Council 2016

Projection: Map Grid of Australia, Zone 56
Horizontal Datum: Geocentric Datum of Australia 1994
Approximate Scale @ A3 1:22,000



DRAFT














Community purposes network
overlay map

Brisbane City Council
Local Government Area

DCDB 09-09-2016

Waterbody

Sub-categories:

-  Existing trunk park sub-category
-  Existing non-trunk park sub-category
-  Existing community facilities and land for community facilities sub-category
-  LGIP planned land for community facilities specific location sub-category
-  LGIP planned park acquisition specific location sub-category
-  LGIP planned park upgrade specific location sub-category
-  LGIP planned park embellishment specific location sub-category
-  LGIP planned corridor park specific location sub-category
-  Long term land for community facilities specific location sub-category
-  Long term park specific location sub-category
-  Long term corridor park specific location sub-category

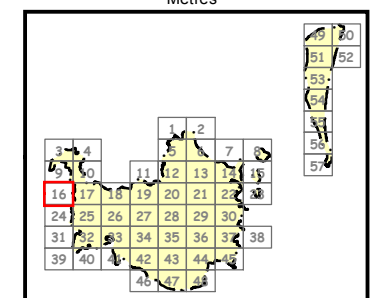
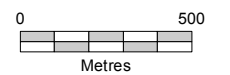
Editor's Note:
For the area of land required for the Long term infrastructure sub-categories refer to the Brisbane City Plan 2014, Part 10 Other plans, Section 10.3 Long term infrastructure plans. Area of land for Long term infrastructure depicted in this overlay map are notional only.

NOTES: This map is notional only and should not be used for interpreting City Plan provisions relating to specific sites. To properly interpret the maps, the planning scheme must be referred to.

As adopted by Council, effective x.
Based on Cadastral Data provided with the permission of the Department of Natural Resources and Mines.
While every care is taken to ensure the accuracy of this data, the Brisbane City Council and the copyright owners, in permitting the use of this data, make no representations or warranties about its accuracy, reliability, completeness or suitability for any particular purpose and disclaims all responsibility and all liability (including without limitation, liability in negligence) for all expenses, losses, damages (including indirect or consequential damage) and costs which you might incur as a result of the data being inaccurate or incomplete in any way and for any reason.

© The State of Queensland (Department of Natural Resources and Mines) (2016)
© NAVTEQ 2014
© Brisbane City Council 2016

Projection: Map Grid of Australia, Zone 56
Horizontal Datum: Geocentric Datum of Australia 1994
Approximate Scale @ A3 1:22,000



DRAFT



**Community purposes network
overlay map**

Brisbane City Council
Local Government Area

DCDB 09-09-2016

Waterbody

Sub-categories:

Existing trunk park sub-category

Existing non-trunk park sub-category

Existing community facilities and land
for community facilities sub-category

LGIP planned land for community
facilities specific location sub-category

LGIP planned park acquisition specific
location sub-category

LGIP planned park upgrade specific
location sub-category

LGIP planned park embellishment
specific location sub-category

LGIP planned corridor park specific
location sub-category

Long term land for community facilities
specific location sub-category

Long term park specific location
sub-category

Long term corridor park specific
location sub-category

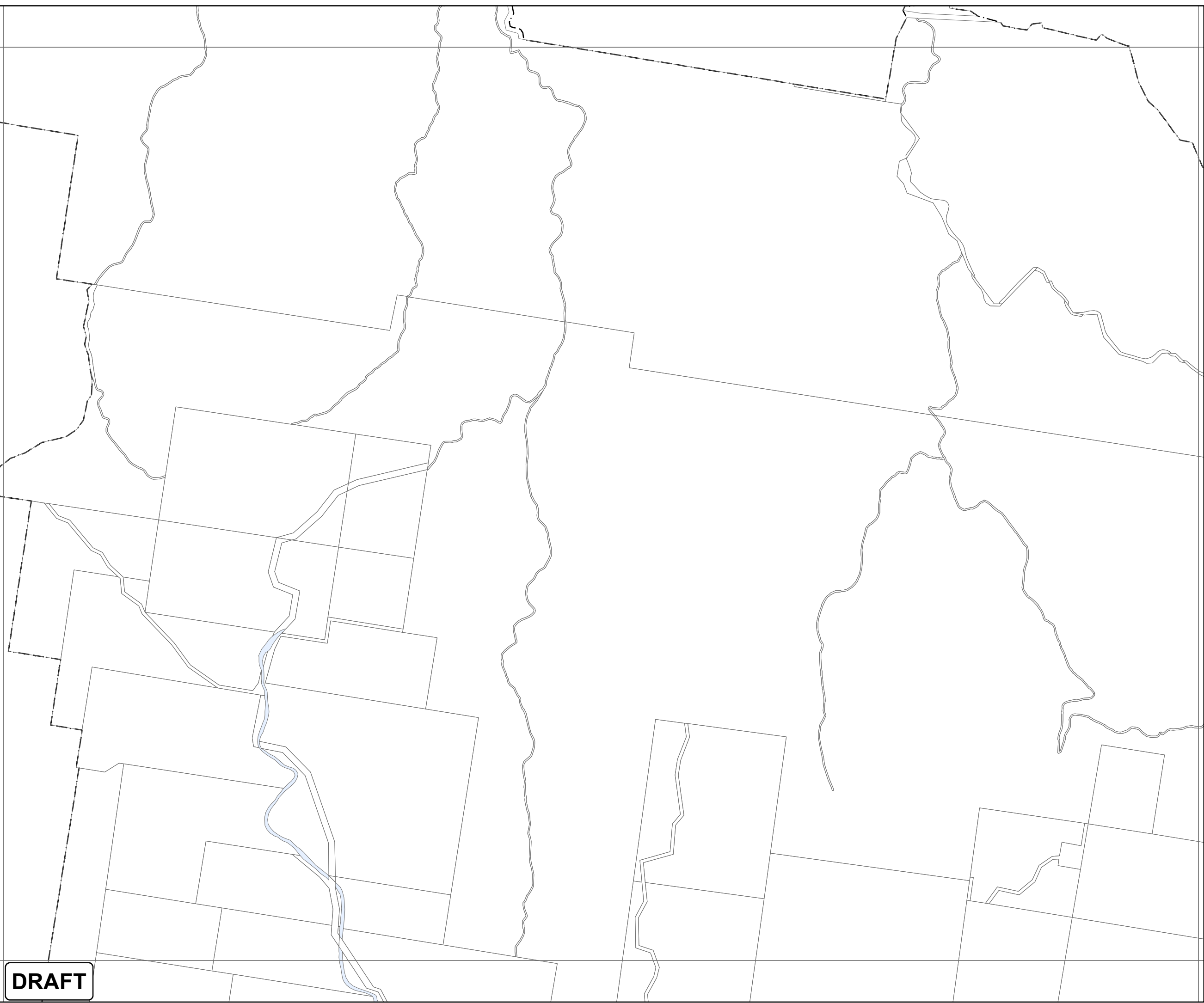
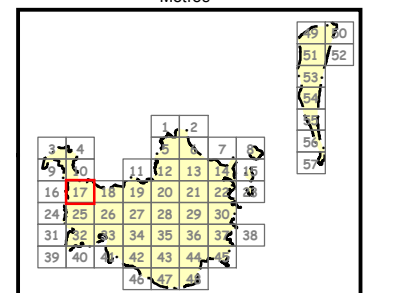
Editor's Note:
For the area of land required for the Long term infrastructure
sub-categories refer to the Brisbane City Plan 2014,
Part 10 Other plans, Section 10.3 Long term infrastructure plans.
Area of land for Long term infrastructure depicted in this
overlay map are notional only.

NOTES: This map is notional only and should not be used for
interpreting City Plan provisions relating to specific sites.
To properly interpret the maps, the planning scheme must be
referred to.

As adopted by Council, effective x.
Based on Cadastral Data provided with the permission of the
Department of Natural Resources and Mines.
While every care is taken to ensure the accuracy of this data,
the Brisbane City Council and the copyright owners, in permitting
the use of this data, make no representations or warranties
about its accuracy, reliability, completeness or suitability for
any particular purpose and disclaims all responsibility and all
liability (including without limitation, liability in negligence) for
all expenses, losses, damages (including indirect or
consequential damage) and costs which you might incur as
a result of the data being inaccurate or incomplete in any
way and for any reason.

© The State of Queensland (Department of Natural Resources
and Mines) (2016)
© NAVTEQ 2014
© Brisbane City Council 2016

Projection: Map Grid of Australia, Zone 56
Horizontal Datum: Geocentric Datum of Australia 1994
Approximate Scale @ A3 1:22,000



DRAFT



**Community purposes network
overlay map**

Brisbane City Council
Local Government Area

DCDB 09-09-2016

Waterbody

Sub-categories:

Existing trunk park sub-category

Existing non-trunk park sub-category

Existing community facilities and land
for community facilities sub-category

LGIP planned land for community
facilities specific location sub-category

LGIP planned park acquisition specific
location sub-category

LGIP planned park upgrade specific
location sub-category

LGIP planned park embellishment
specific location sub-category

LGIP planned corridor park specific
location sub-category

Long term land for community facilities
specific location sub-category

Long term park specific location
sub-category

Long term corridor park specific
location sub-category

Editor's Note:
For the area of land required for the Long term infrastructure
sub-categories refer to the Brisbane City Plan 2014,
Part 10 Other plans, Section 10.3 Long term infrastructure plans.
Area of land for Long term infrastructure depicted in this
overlay map are notional only.

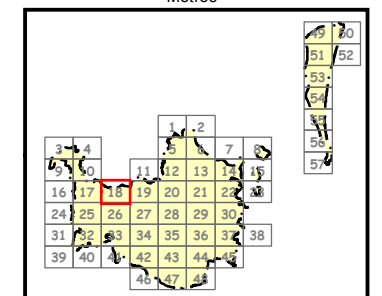
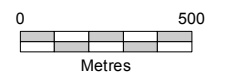
NOTES: This map is notional only and should not be used for
interpreting City Plan provisions relating to specific sites.
To properly interpret the maps, the planning scheme must be
referred to.

As adopted by Council, effective x.
Based on Cadastral Data provided with the permission of the
Department of Natural Resources and Mines.

While every care is taken to ensure the accuracy of this data,
the Brisbane City Council and the copyright owners, in permitting
the use of this data, make no representations or warranties
about its accuracy, reliability, completeness or suitability for
any particular purpose and disclaims all responsibility and all
liability (including without limitation, liability in negligence) for
all expenses, losses, damages (including indirect or
consequential damage) and costs which you might incur as
a result of the data being inaccurate or incomplete in any
way and for any reason.

© The State of Queensland (Department of Natural Resources
and Mines) (2016)
© NAVTEQ 2014
© Brisbane City Council 2016

Projection: Map Grid of Australia, Zone 56
Horizontal Datum: Geocentric Datum of Australia 1994
Approximate Scale @ A3 1:22,000



DRAFT



Community purposes network overlay map

Brisbane City Council
Local Government Area

DCDB 09-09-2016

Waterbody

Sub-categories:

Existing trunk park sub-category

Existing non-trunk park sub-category

Existing community facilities and land for community facilities sub-category

LGIP planned land for community facilities specific location sub-category

LGIP planned park acquisition specific location sub-category

LGIP planned park upgrade specific location sub-category

LGIP planned park embellishment specific location sub-category

LGIP planned corridor park specific location sub-category

Long term land for community facilities specific location sub-category

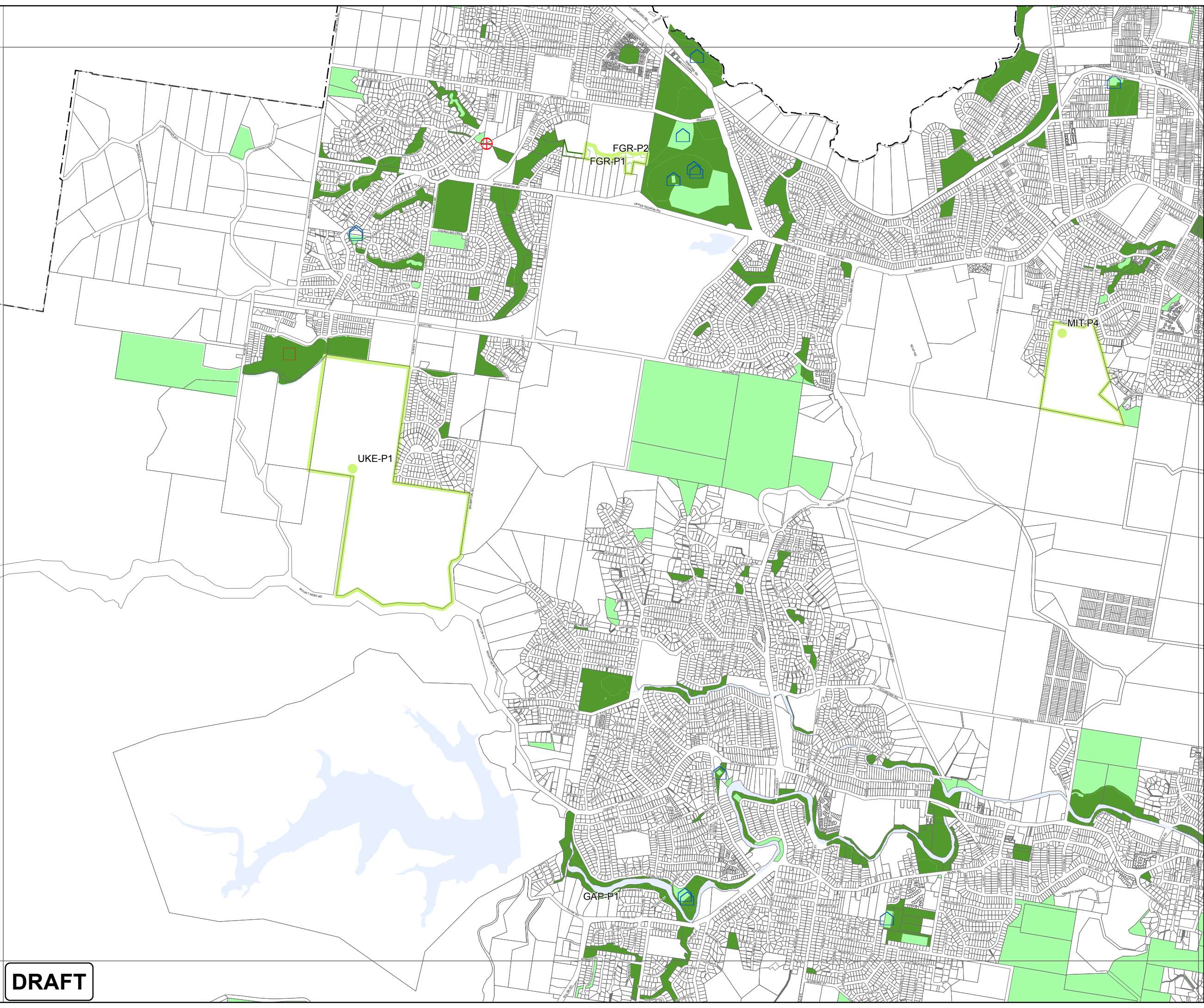
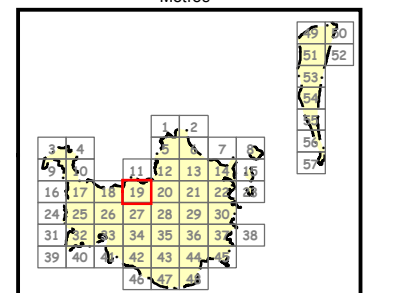
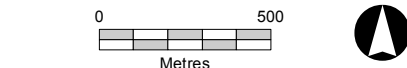
Long term park specific location sub-category

Long term corridor park specific location sub-category

Editor's Note:
For the area of land required for the Long term infrastructure sub-categories refer to the Brisbane City Plan 2014, Part 10 Other plans, Section 10.3 Long term infrastructure plans. Area of land for Long term infrastructure depicted in this overlay map are notional only.

NOTES: This map is notional only and should not be used for interpreting City Plan provisions relating to specific sites. To properly interpret the maps, the planning scheme must be referred to.
As adopted by Council, effective x.
Based on Cadastral Data provided with the permission of the Department of Natural Resources and Mines.
While every care is taken to ensure the accuracy of this data, the Brisbane City Council and the copyright owners, in permitting the use of this data, make no representations or warranties about its accuracy, reliability, completeness or suitability for any particular purpose and disclaims all responsibility and all liability (including without limitation, liability in negligence) for all expenses, losses, damages (including indirect or consequential damage) and costs which you might incur as a result of the data being inaccurate or incomplete in any way and for any reason.
© The State of Queensland (Department of Natural Resources and Mines) (2016)
© NAVTEQ 2014
© Brisbane City Council 2016

Projection: Map Grid of Australia, Zone 56
Horizontal Datum: Geocentric Datum of Australia 1994
Approximate Scale @ A3 1:22,000



DRAFT

Community purposes network overlay map

Brisbane City Council
Local Government Area

DCDB 03-10-2017

Waterbody

Sub-categories:

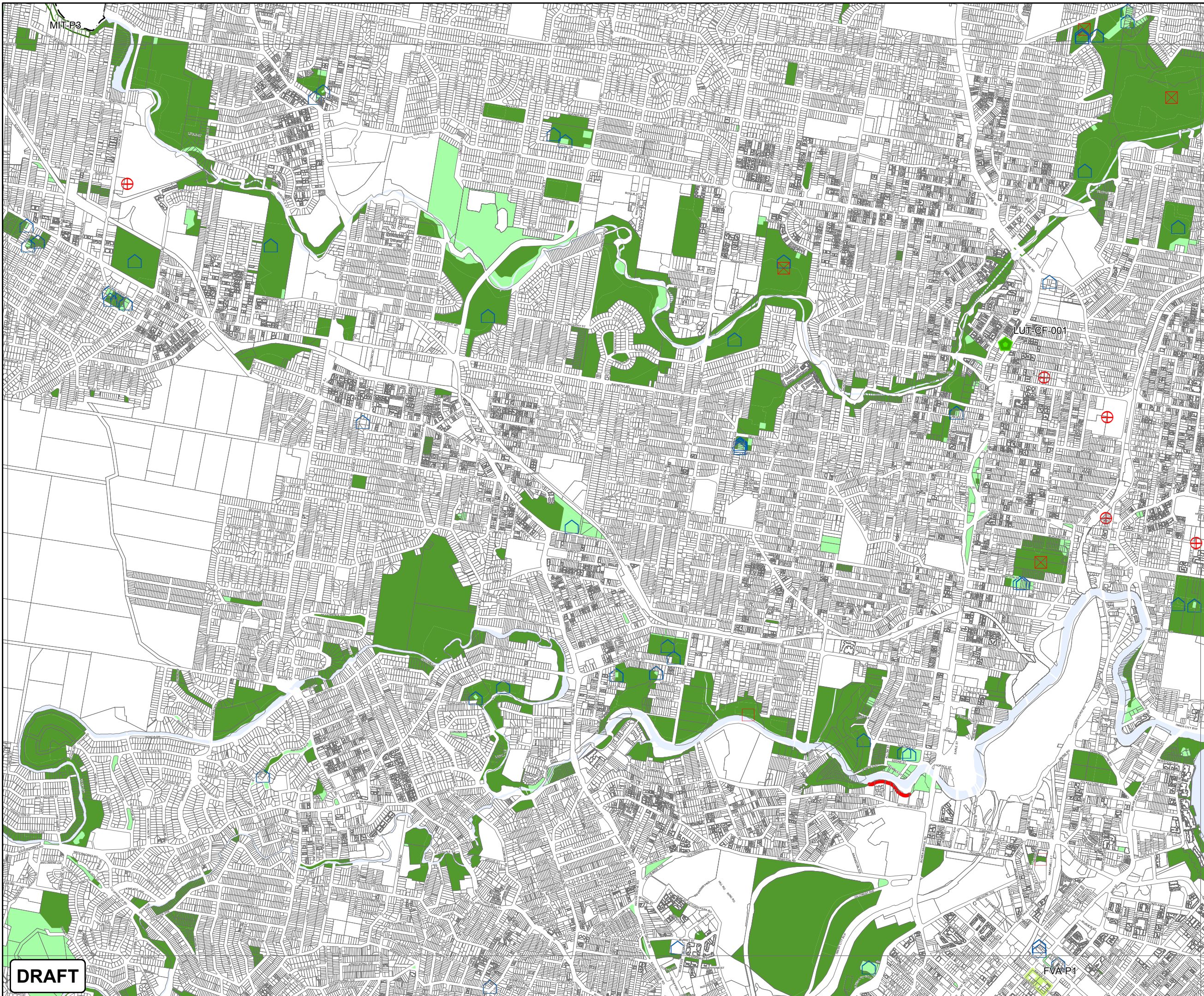
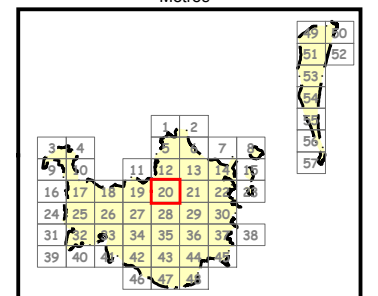
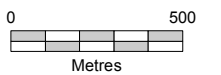
- Existing trunk park sub-category
- Existing non-trunk park sub-category
- Existing community facilities and land for community facilities sub-category
- LGIP planned land for community facilities specific location sub-category
- LGIP planned park acquisition specific location sub-category
- LGIP planned park upgrade specific location sub-category
- LGIP planned park embellishment specific location sub-category
- LGIP planned corridor park specific location sub-category
- Long term land for community facilities specific location sub-category
- Long term park specific location sub-category
- Long term corridor park specific location sub-category

Editor's Note:
For the area of land required for the Long term infrastructure sub-categories refer to the Brisbane City Plan 2014, Part 10 Other plans, Section 10.3 Long term infrastructure plans. Area of land for Long term infrastructure depicted in this overlay map are notional only.

NOTES: This map is notional only and should not be used for interpreting City Plan provisions relating to specific sites. To properly interpret the maps, the planning scheme must be referred to.
As adopted by Council, effective x.
Based on Cadastral Data provided with the permission of the Department of Natural Resources and Mines.
While every care is taken to ensure the accuracy of this data, the Brisbane City Council and the copyright owners, in permitting the use of this data, make no representations or warranties about its accuracy, reliability, completeness or suitability for any particular purpose and disclaims all responsibility and all liability (including without limitation, liability in negligence) for all expenses, losses, damages (including indirect or consequential damage) and costs which you might incur as a result of the data being inaccurate or incomplete in any way and for any reason.

© The State of Queensland (Department of Natural Resources and Mines) (2017)
© NAVTEQ 2014
© Brisbane City Council (2017)

Projection: Map Grid of Australia, Zone 56
Horizontal Datum: Geocentric Datum of Australia 1994
Approximate Scale @ A3 1:22,000



DRAFT

OM-003.4



**Community purposes network
overlay map**

Brisbane City Council
Local Government Area

DCDB 09-09-2016

Waterbody

Sub-categories:

Existing trunk park sub-category

Existing non-trunk park sub-category

Existing community facilities and land for community facilities sub-category

LGIP planned land for community facilities specific location sub-category

LGIP planned park acquisition specific location sub-category

LGIP planned park upgrade specific location sub-category

LGIP planned park embellishment specific location sub-category

LGIP planned corridor park specific location sub-category

Long term land for community facilities specific location sub-category

Long term park specific location sub-category

Long term corridor park specific location sub-category

Editor's Note:
For the area of land required for the Long term infrastructure sub-categories refer to the Brisbane City Plan 2014, Part 10 Other plans, Section 10.3 Long term infrastructure plans. Area of land for Long term infrastructure depicted in this overlay map are notional only.

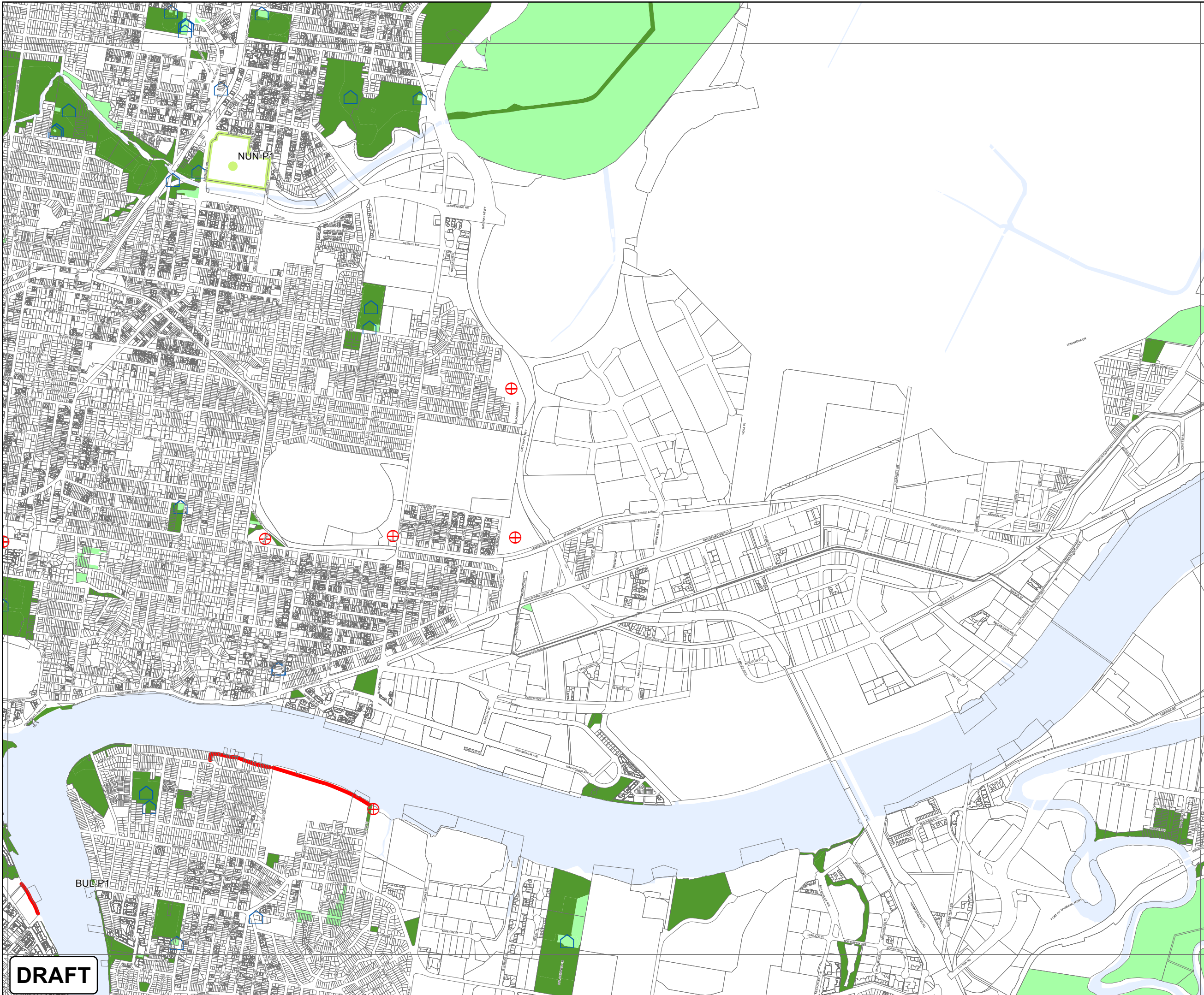
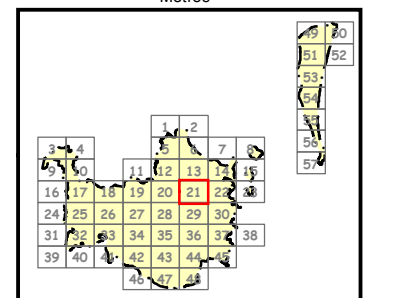
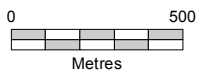
NOTES: This map is notional only and should not be used for interpreting City Plan provisions relating to specific sites. To properly interpret the maps, the planning scheme must be referred to.

As adopted by Council, effective x.
Based on Cadastral Data provided with the permission of the Department of Natural Resources and Mines.

While every care is taken to ensure the accuracy of this data, the Brisbane City Council and the copyright owners, in permitting the use of this data, make no representations or warranties about its accuracy, reliability, completeness or suitability for any particular purpose and disclaims all responsibility and all liability (including without limitation, liability in negligence) for all expenses, losses, damages (including indirect or consequential damage) and costs which you might incur as a result of the data being inaccurate or incomplete in any way and for any reason.

© The State of Queensland (Department of Natural Resources and Mines) (2016)
© NAVTEQ 2014
© Brisbane City Council 2016

Projection: Map Grid of Australia, Zone 56
Horizontal Datum: Geocentric Datum of Australia 1994
Approximate Scale @ A3 1:22,000



DRAFT



Community purposes network overlay map

Brisbane City Council
Local Government Area

DCDB 09-09-2016

Waterbody

Sub-categories:

Existing trunk park sub-category

Existing non-trunk park sub-category

Existing community facilities and land for community facilities sub-category

LGIP planned land for community facilities specific location sub-category

LGIP planned park acquisition specific location sub-category

LGIP planned park upgrade specific location sub-category

LGIP planned park embellishment specific location sub-category

LGIP planned corridor park specific location sub-category

Long term land for community facilities specific location sub-category

Long term park specific location sub-category

Long term corridor park specific location sub-category

Editor's Note:
For the area of land required for the Long term infrastructure sub-categories refer to the Brisbane City Plan 2014, Part 10 Other plans, Section 10.3 Long term infrastructure plans. Area of land for Long term infrastructure depicted in this overlay map are notional only.

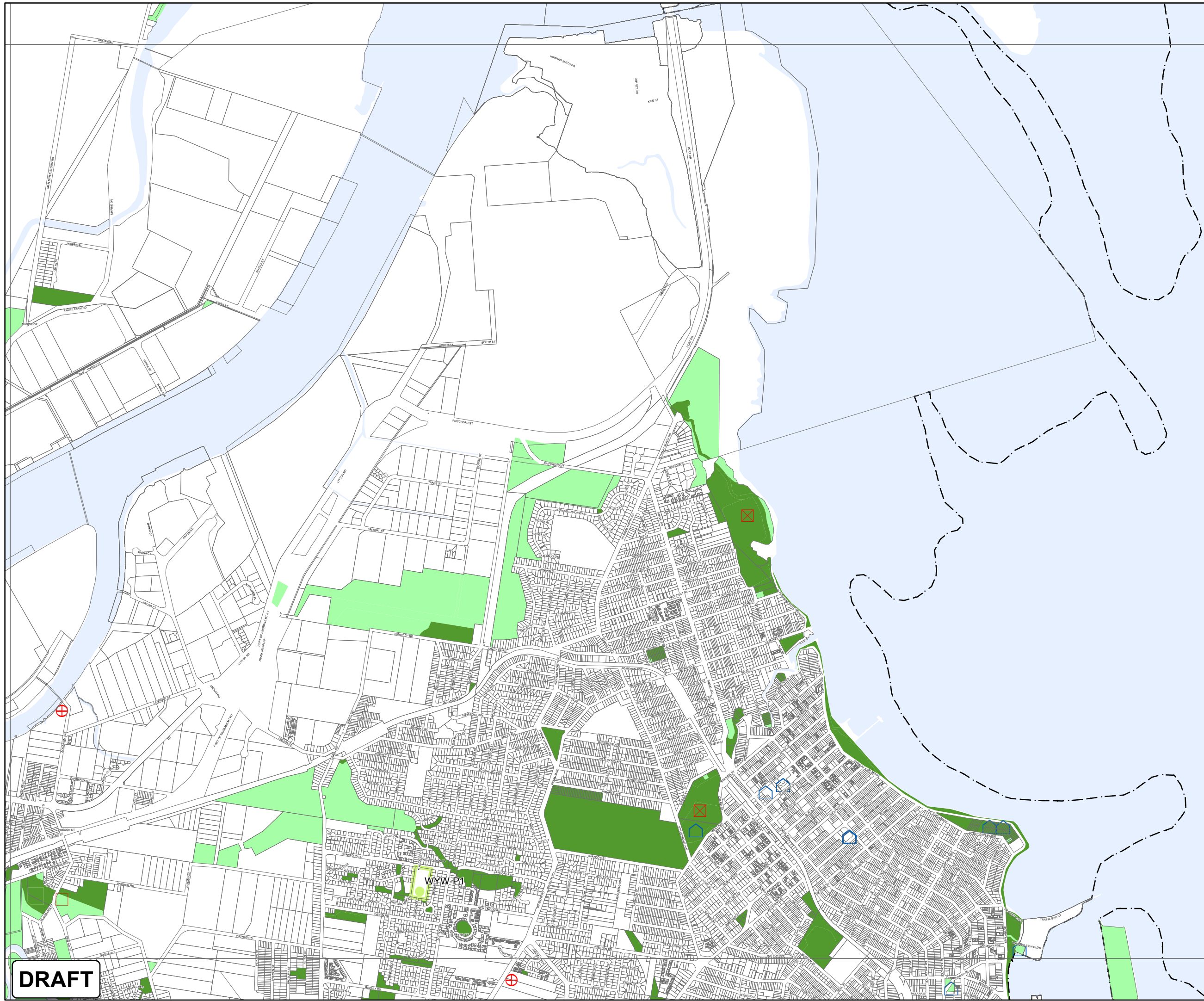
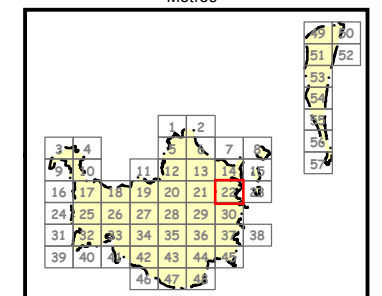
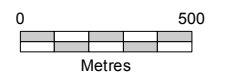
NOTES: This map is notional only and should not be used for interpreting City Plan provisions relating to specific sites. To properly interpret the maps, the planning scheme must be referred to.

As adopted by Council, effective x.
Based on Cadastral Data provided with the permission of the Department of Natural Resources and Mines.

While every care is taken to ensure the accuracy of this data, the Brisbane City Council and the copyright owners, in permitting the use of this data, make no representations or warranties about its accuracy, reliability, completeness or suitability for any particular purpose and disclaims all responsibility and all liability (including without limitation, liability in negligence) for all expenses, losses, damages (including indirect or consequential damage) and costs which you might incur as a result of the data being inaccurate or incomplete in any way and for any reason.

© The State of Queensland (Department of Natural Resources and Mines) (2016)
© NAVTEQ 2014
© Brisbane City Council 2016

Projection: Map Grid of Australia, Zone 56
Horizontal Datum: Geocentric Datum of Australia 1994
Approximate Scale @ A3 1:22,000



DRAFT



Community purposes network
overlay map

Brisbane City Council
Local Government Area

DCDB 09-09-2016

Waterbody

Sub-categories:

Existing trunk park sub-category

Existing non-trunk park sub-category

Existing community facilities and land
for community facilities sub-category

LGIP planned land for community
facilities specific location sub-category

LGIP planned park acquisition specific
location sub-category

LGIP planned park upgrade specific
location sub-category

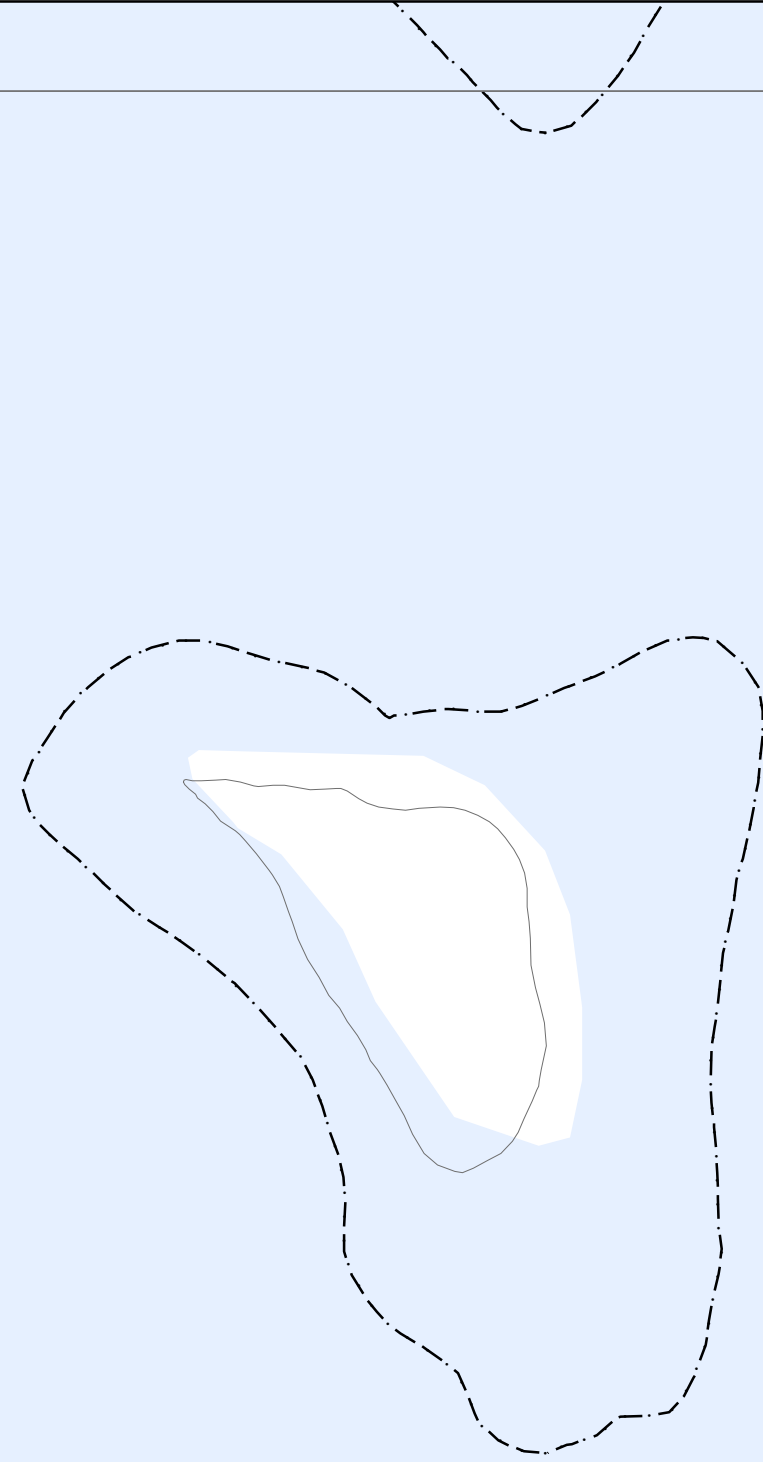
LGIP planned park embellishment
specific location sub-category

LGIP planned corridor park specific
location sub-category

Long term land for community facilities
specific location sub-category

Long term park specific location
sub-category

Long term corridor park specific
location sub-category



Editor's Note:
For the area of land required for the Long term infrastructure
sub-categories refer to the Brisbane City Plan 2014,
Part 10 Other plans, Section 10.3 Long term infrastructure plans.
Area of land for Long term infrastructure depicted in this
overlay map are notional only.

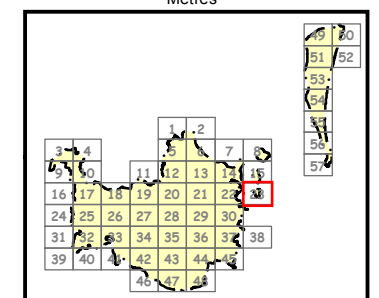
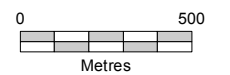
NOTES: This map is notional only and should not be used for
interpreting City Plan provisions relating to specific sites.
To properly interpret the maps, the planning scheme must be
referred to.

As adopted by Council, effective x.
Based on Cadastral Data provided with the permission of the
Department of Natural Resources and Mines.

While every care is taken to ensure the accuracy of this data,
the Brisbane City Council and the copyright owners, in permitting
the use of this data, make no representations or warranties
about its accuracy, reliability, completeness or suitability for
any particular purpose and disclaims all responsibility and all
liability (including without limitation, liability in negligence) for
all expenses, losses, damages (including indirect or
consequential damage) and costs which you might incur as
a result of the data being inaccurate or incomplete in any
way and for any reason.

© The State of Queensland (Department of Natural Resources
and Mines) (2016)
© NAVTEQ 2014
© Brisbane City Council 2016

Projection: Map Grid of Australia, Zone 56
Horizontal Datum: Geocentric Datum of Australia 1994
Approximate Scale @ A3 1:22,000



DRAFT



Community purposes network
overlay map

Brisbane City Council
Local Government Area

DCDB 09-09-2016

Waterbody

Sub-categories:

Existing trunk park sub-category

Existing non-trunk park sub-category

Existing community facilities and land
for community facilities sub-category

LGIP planned land for community
facilities specific location sub-category

LGIP planned park acquisition specific
location sub-category

LGIP planned park upgrade specific
location sub-category

LGIP planned park embellishment
specific location sub-category

LGIP planned corridor park specific
location sub-category

Long term land for community facilities
specific location sub-category

Long term park specific location
sub-category

Long term corridor park specific
location sub-category

Editor's Note:
For the area of land required for the Long term infrastructure
sub-categories refer to the Brisbane City Plan 2014,
Part 10 Other plans, Section 10.3 Long term infrastructure plans.
Area of land for Long term infrastructure depicted in this
overlay map are notional only.

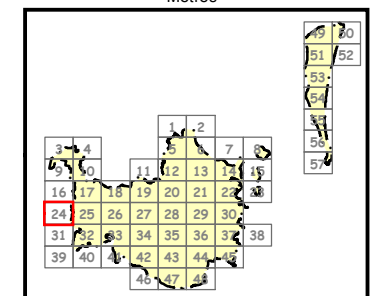
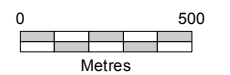
NOTES: This map is notional only and should not be used for
interpreting City Plan provisions relating to specific sites.
To properly interpret the maps, the planning scheme must be
referred to.

As adopted by Council, effective x.
Based on Cadastral Data provided with the permission of the
Department of Natural Resources and Mines.

While every care is taken to ensure the accuracy of this data,
the Brisbane City Council and the copyright owners, in permitting
the use of this data, make no representations or warranties
about its accuracy, reliability, completeness or suitability for
any particular purpose and disclaims all responsibility and all
liability (including without limitation, liability in negligence) for
all expenses, losses, damages (including indirect or
consequential damage) and costs which you might incur as
a result of the data being inaccurate or incomplete in any
way and for any reason.

© The State of Queensland (Department of Natural Resources
and Mines) (2016)
© NAVTEQ 2014
© Brisbane City Council 2016

Projection: Map Grid of Australia, Zone 56
Horizontal Datum: Geocentric Datum of Australia 1994
Approximate Scale @ A3 1:22,000



DRAFT



**Community purposes network
overlay map**

Brisbane City Council
Local Government Area

DCDB 09-09-2016

Waterbody

Sub-categories:

Existing trunk park sub-category

Existing non-trunk park sub-category

Existing community facilities and land for community facilities sub-category

LGIP planned land for community facilities specific location sub-category

LGIP planned park acquisition specific location sub-category

LGIP planned park upgrade specific location sub-category

LGIP planned park embellishment specific location sub-category

LGIP planned corridor park specific location sub-category

Long term land for community facilities specific location sub-category

Long term park specific location sub-category

Long term corridor park specific location sub-category

Editor's Note:
For the area of land required for the Long term infrastructure sub-categories refer to the Brisbane City Plan 2014, Part 10 Other plans, Section 10.3 Long term infrastructure plans. Area of land for Long term infrastructure depicted in this overlay map are notional only.

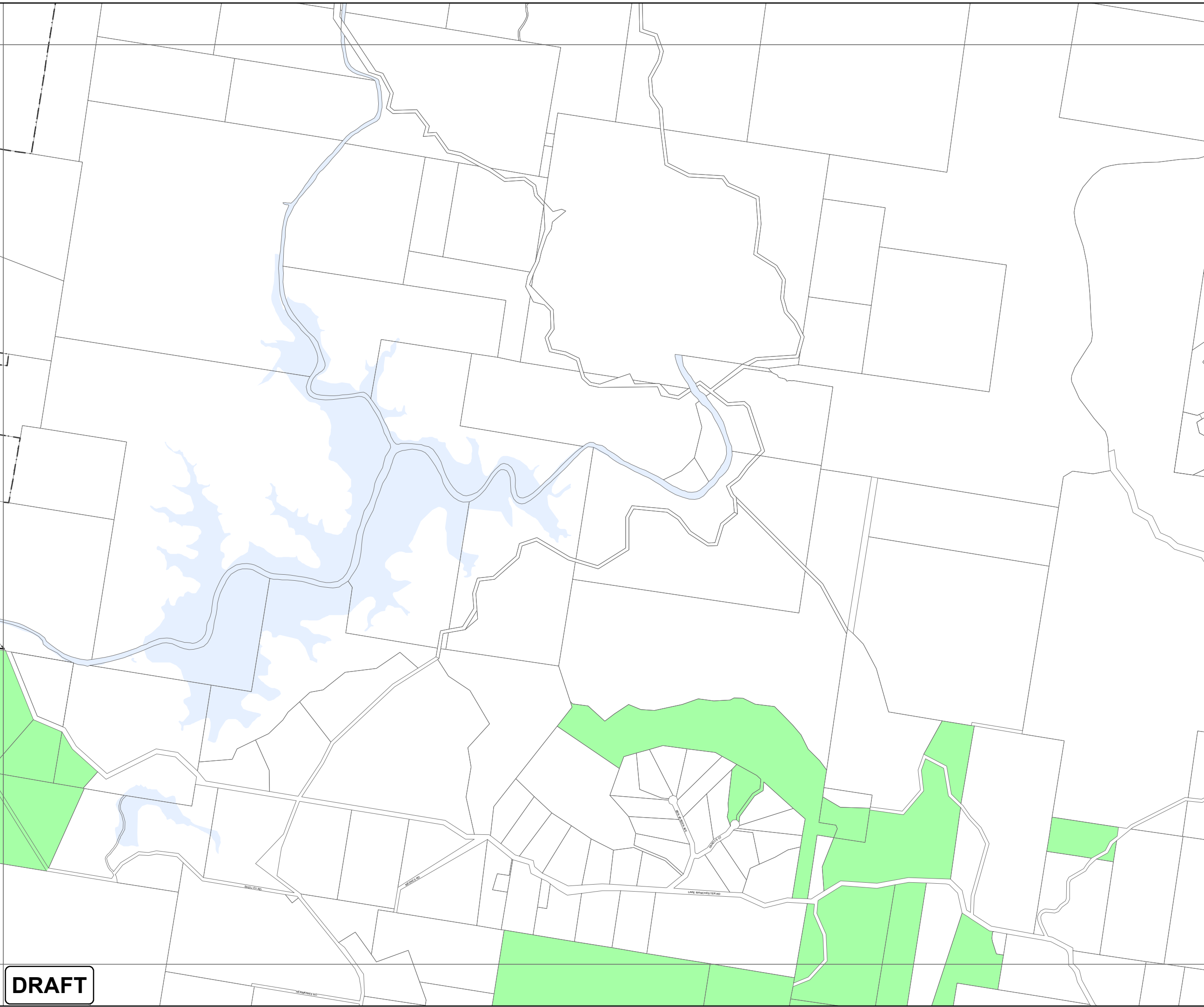
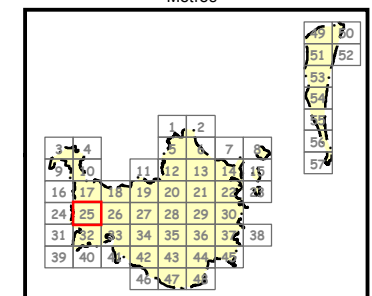
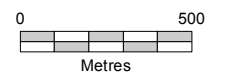
NOTES: This map is notional only and should not be used for interpreting City Plan provisions relating to specific sites. To properly interpret the maps, the planning scheme must be referred to.

As adopted by Council, effective x.
Based on Cadastral Data provided with the permission of the Department of Natural Resources and Mines.

While every care is taken to ensure the accuracy of this data, the Brisbane City Council and the copyright owners, in permitting the use of this data, make no representations or warranties about its accuracy, reliability, completeness or suitability for any particular purpose and disclaims all responsibility and liability (including without limitation, liability in negligence) for all expenses, losses, damages (including indirect or consequential damage) and costs which you might incur as a result of the data being inaccurate or incomplete in any way and for any reason.

© The State of Queensland (Department of Natural Resources and Mines) (2016)
© NAVTEQ 2014
© Brisbane City Council 2016

Projection: Map Grid of Australia, Zone 56
Horizontal Datum: Geocentric Datum of Australia 1994
Approximate Scale @ A3 1:22,000



DRAFT



**Community purposes network
overlay map**

Brisbane City Council
Local Government Area

DCDB 09-09-2016

Waterbody

Sub-categories:

Existing trunk park sub-category

Existing non-trunk park sub-category

Existing community facilities and land for community facilities sub-category

LGIP planned land for community facilities specific location sub-category

LGIP planned park acquisition specific location sub-category

LGIP planned park upgrade specific location sub-category

LGIP planned park embellishment specific location sub-category

LGIP planned corridor park specific location sub-category

Long term land for community facilities specific location sub-category

Long term park specific location sub-category

Long term corridor park specific location sub-category

Editor's Note:
For the area of land required for the Long term infrastructure sub-categories refer to the Brisbane City Plan 2014, Part 10 Other plans, Section 10.3 Long term infrastructure plans. Area of land for Long term infrastructure depicted in this overlay map are notional only.

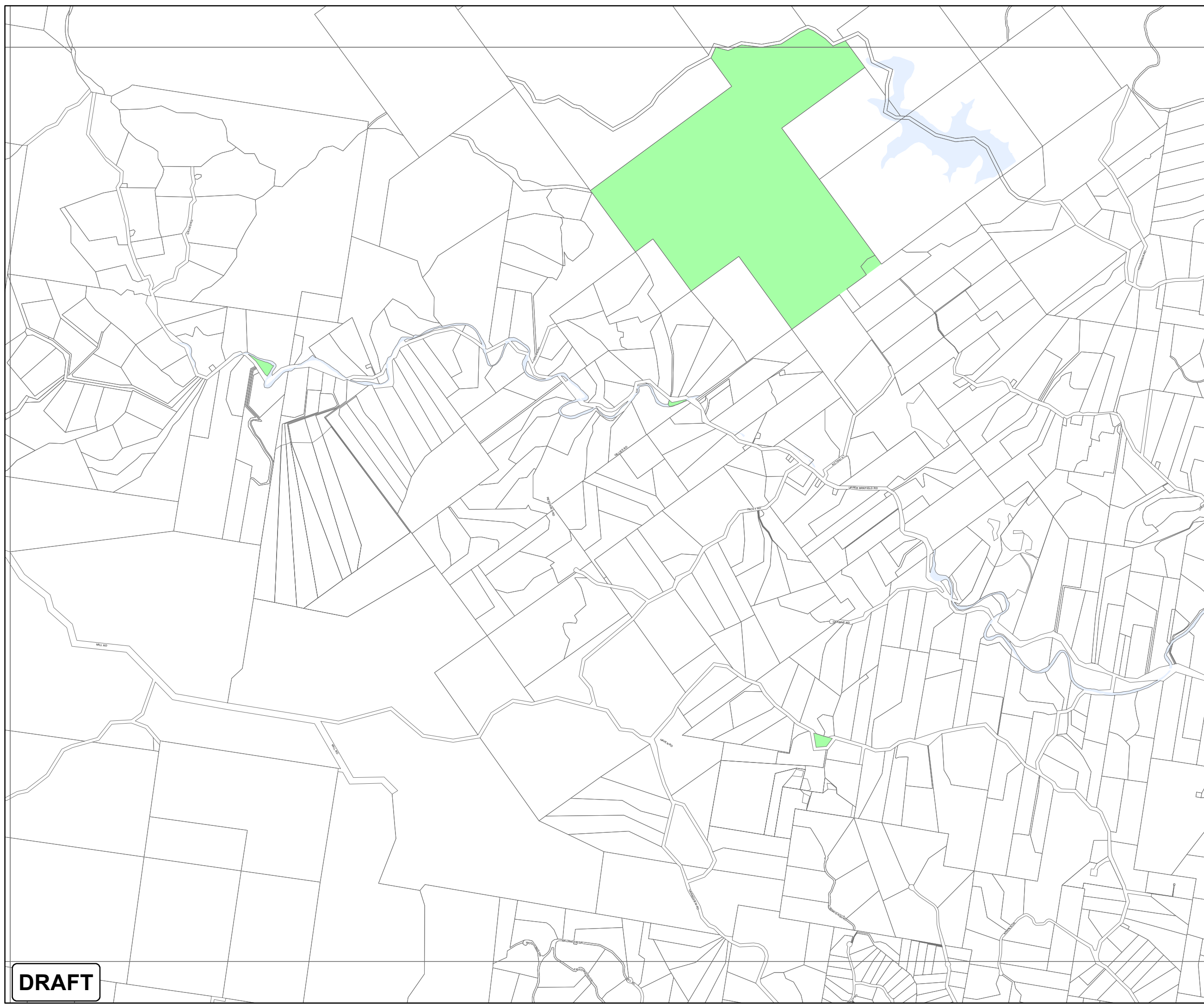
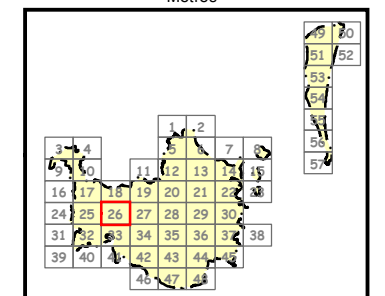
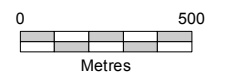
NOTES: This map is notional only and should not be used for interpreting City Plan provisions relating to specific sites. To properly interpret the maps, the planning scheme must be referred to.

As adopted by Council, effective x.
Based on Cadastral Data provided with the permission of the Department of Natural Resources and Mines.

While every care is taken to ensure the accuracy of this data, the Brisbane City Council and the copyright owners, in permitting the use of this data, make no representations or warranties about its accuracy, reliability, completeness or suitability for any particular purpose and disclaims all responsibility and liability (including without limitation, liability in negligence) for all expenses, losses, damages (including indirect or consequential damage) and costs which you might incur as a result of the data being inaccurate or incomplete in any way and for any reason.

© The State of Queensland (Department of Natural Resources and Mines) (2016)
© NAVTEQ 2014
© Brisbane City Council 2016

Projection: Map Grid of Australia, Zone 56
Horizontal Datum: Geocentric Datum of Australia 1994
Approximate Scale @ A3 1:22,000



DRAFT



Community purposes network overlay map

Brisbane City Council
Local Government Area

DCDB 09-09-2016

Waterbody

Sub-categories:

Existing trunk park sub-category

Existing non-trunk park sub-category

Existing community facilities and land for community facilities sub-category

LGIP planned land for community facilities specific location sub-category

LGIP planned park acquisition specific location sub-category

LGIP planned park upgrade specific location sub-category

LGIP planned park embellishment specific location sub-category

LGIP planned corridor park specific location sub-category

Long term land for community facilities specific location sub-category

Long term park specific location sub-category

Long term corridor park specific location sub-category

Editor's Note:
For the area of land required for the Long term infrastructure sub-categories refer to the Brisbane City Plan 2014, Part 10 Other plans, Section 10.3 Long term infrastructure plans. Area of land for Long term infrastructure depicted in this overlay map are notional only.

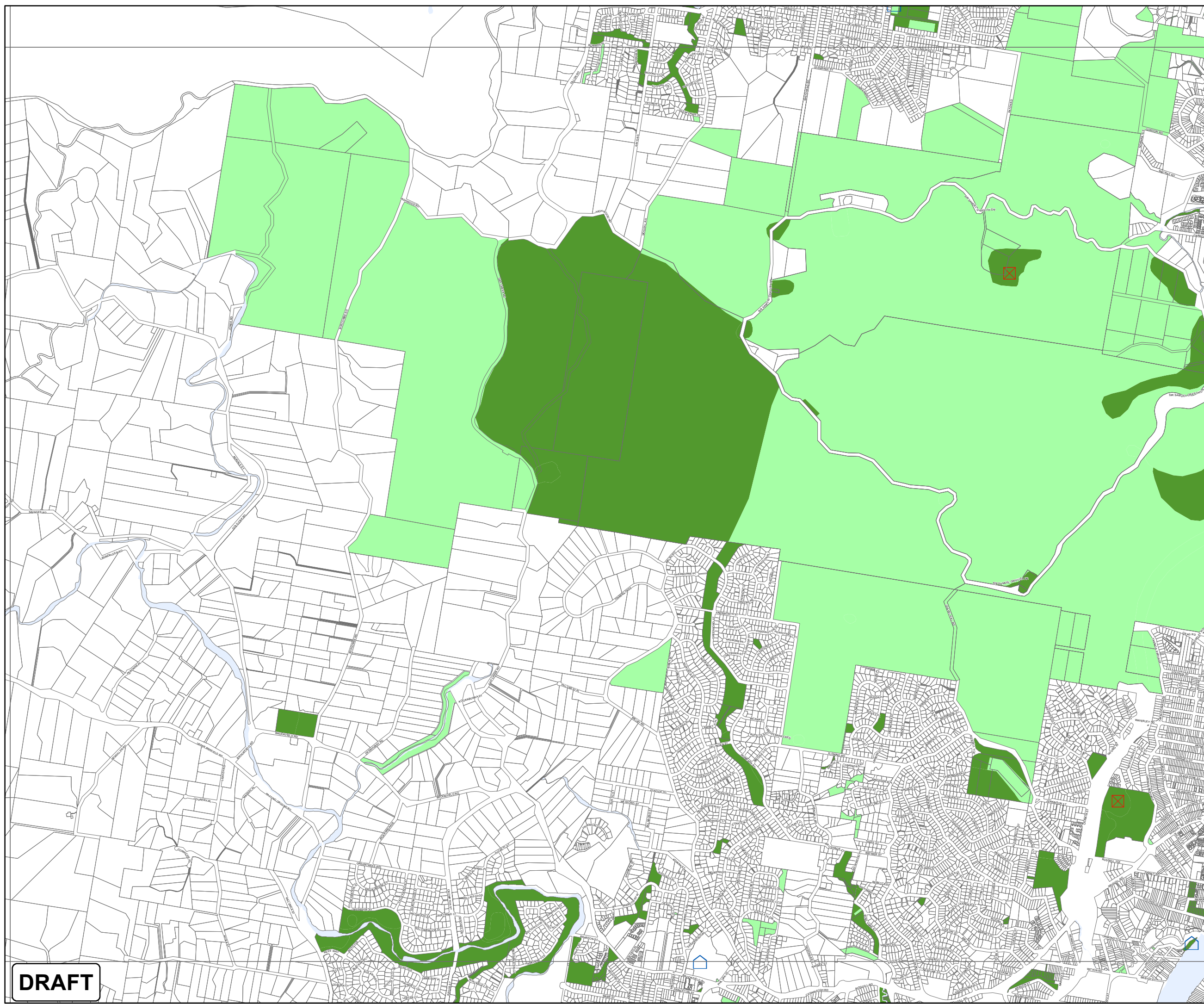
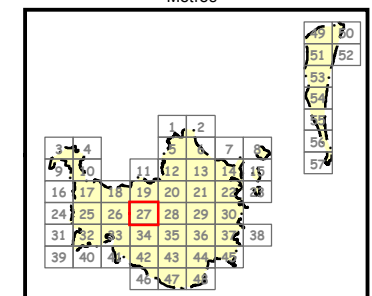
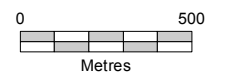
NOTES: This map is notional only and should not be used for interpreting City Plan provisions relating to specific sites. To properly interpret the maps, the planning scheme must be referred to.

As adopted by Council, effective x.
Based on Cadastral Data provided with the permission of the Department of Natural Resources and Mines.

While every care is taken to ensure the accuracy of this data, the Brisbane City Council and the copyright owners, in permitting the use of this data, make no representations or warranties about its accuracy, reliability, completeness or suitability for any particular purpose and disclaims all responsibility and all liability (including without limitation, liability in negligence) for all expenses, losses, damages (including indirect or consequential damage) and costs which you might incur as a result of the data being inaccurate or incomplete in any way and for any reason.

© The State of Queensland (Department of Natural Resources and Mines) (2016)
© NAVTEQ 2014
© Brisbane City Council 2016

Projection: Map Grid of Australia, Zone 56
Horizontal Datum: Geocentric Datum of Australia 1994
Approximate Scale @ A3 1:22,000



DRAFT



Community purposes network overlay map

Brisbane City Council
Local Government Area

DCDB 09-09-2016

Waterbody

Sub-categories:

Existing trunk park sub-category

Existing non-trunk park sub-category

Existing community facilities and land for community facilities sub-category

LGIP planned land for community facilities specific location sub-category

LGIP planned park acquisition specific location sub-category

LGIP planned park upgrade specific location sub-category

LGIP planned park embellishment specific location sub-category

LGIP planned corridor park specific location sub-category

Long term land for community facilities specific location sub-category

Long term park specific location sub-category

Long term corridor park specific location sub-category

Editor's Note:
For the area of land required for the Long term infrastructure sub-categories refer to the Brisbane City Plan 2014, Part 10 Other plans, Section 10.3 Long term infrastructure plans. Area of land for Long term infrastructure depicted in this overlay map are notional only.

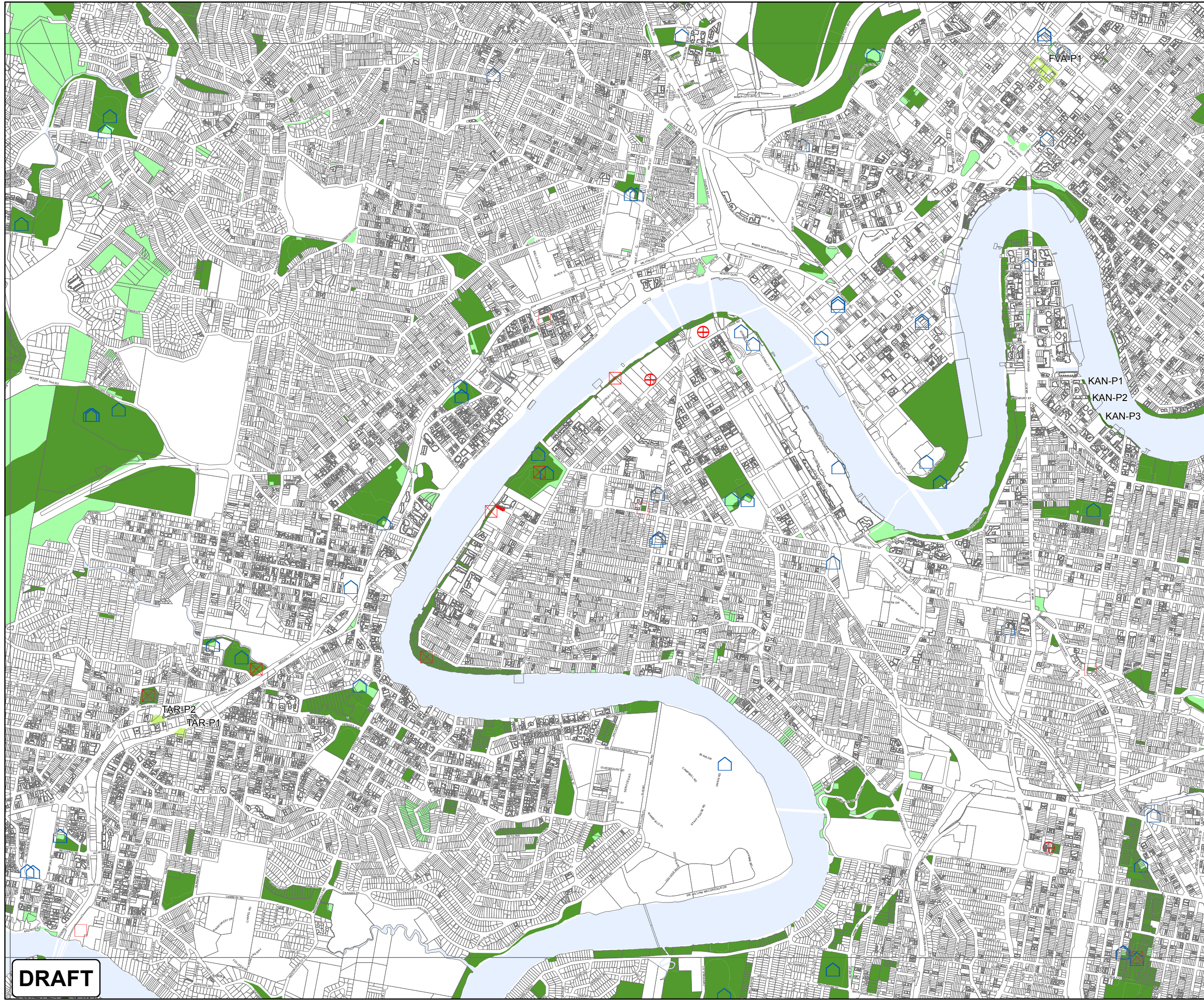
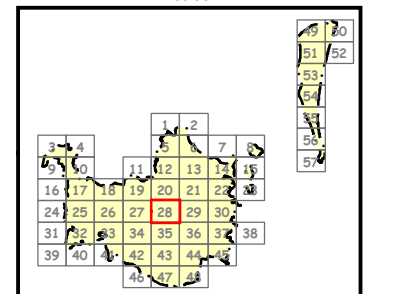
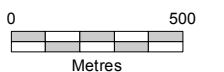
NOTES: This map is notional only and should not be used for interpreting City Plan provisions relating to specific sites. To properly interpret the maps, the planning scheme must be referred to.

As adopted by Council, effective x.
Based on Cadastral Data provided with the permission of the Department of Natural Resources and Mines.

While every care is taken to ensure the accuracy of this data, the Brisbane City Council and the copyright owners, in permitting the use of this data, make no representations or warranties about its accuracy, reliability, completeness or suitability for any particular purpose and disclaims all responsibility and all liability (including without limitation, liability in negligence) for all expenses, losses, damages (including indirect or consequential damage) and costs which you might incur as a result of the data being inaccurate or incomplete in any way and for any reason.

© The State of Queensland (Department of Natural Resources and Mines) (2016)
© NAVTEQ 2014
© Brisbane City Council 2016

Projection: Map Grid of Australia, Zone 56
Horizontal Datum: Geocentric Datum of Australia 1994
Approximate Scale @ A3 1:22,000



DRAFT



Community purposes network overlay map

Brisbane City Council
Local Government Area

DCDB 09-09-2016

Waterbody

Sub-categories:

Existing trunk park sub-category

Existing non-trunk park sub-category

Existing community facilities and land for community facilities sub-category

LGIP planned land for community facilities specific location sub-category

LGIP planned park acquisition specific location sub-category

LGIP planned park upgrade specific location sub-category

LGIP planned park embellishment specific location sub-category

LGIP planned corridor park specific location sub-category

Long term land for community facilities specific location sub-category

Long term park specific location sub-category

Long term corridor park specific location sub-category

Editor's Note:
For the area of land required for the Long term infrastructure sub-categories refer to the Brisbane City Plan 2014, Part 10 Other plans, Section 10.3 Long term infrastructure plans. Area of land for Long term infrastructure depicted in this overlay map are notional only.

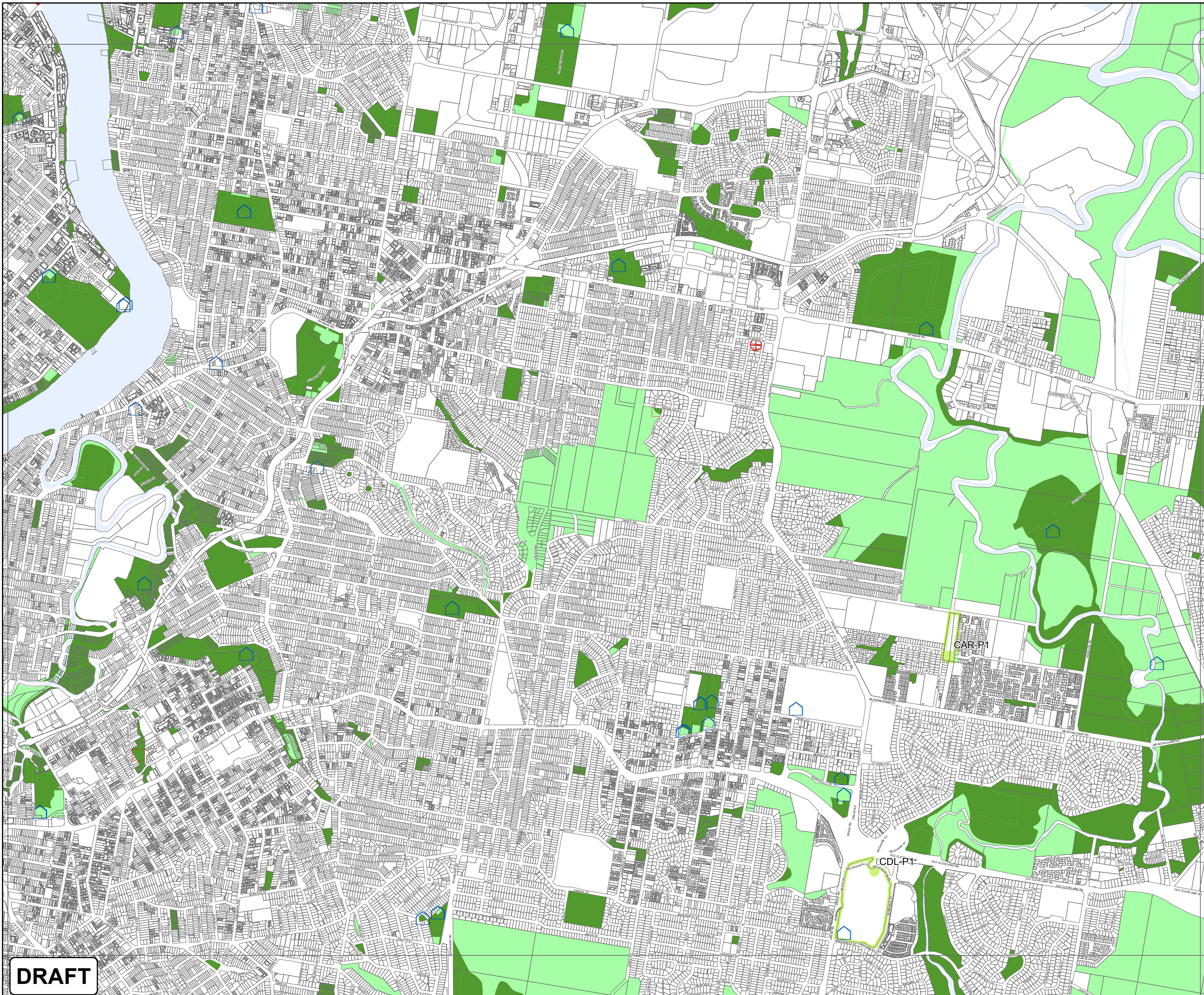
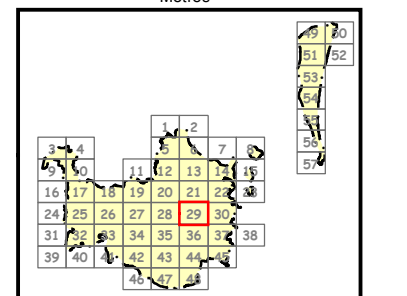
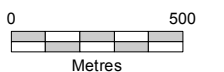
NOTES: This map is notional only and should not be used for interpreting City Plan provisions relating to specific sites. To properly interpret the maps, the planning scheme must be referred to.

As adopted by Council, effective x.
Based on Cadastral Data provided with the permission of the Department of Natural Resources and Mines.

While every care is taken to ensure the accuracy of this data, the Brisbane City Council and the copyright owners, in permitting the use of this data, make no representations or warranties about its accuracy, reliability, completeness or suitability for any particular purpose and disclaims all responsibility and all liability (including without limitation, liability in negligence) for all expenses, losses, damages (including indirect or consequential damage) and costs which you might incur as a result of the data being inaccurate or incomplete in any way and for any reason.

© The State of Queensland (Department of Natural Resources and Mines) (2016)
© NAVTEQ 2014
© Brisbane City Council 2016

Projection: Map Grid of Australia, Zone 56
Horizontal Datum: Geocentric Datum of Australia 1994
Approximate Scale @ A3 1:22,000



DRAFT



Community purposes network overlay map

Brisbane City Council
Local Government Area

DCDB 09-09-2016

Waterbody

Sub-categories:

Existing trunk park sub-category

Existing non-trunk park sub-category

Existing community facilities and land for community facilities sub-category

LGIP planned land for community facilities specific location sub-category

LGIP planned park acquisition specific location sub-category

LGIP planned park upgrade specific location sub-category

LGIP planned park embellishment specific location sub-category

LGIP planned corridor park specific location sub-category

Long term land for community facilities specific location sub-category

Long term park specific location sub-category

Long term corridor park specific location sub-category

Editor's Note:
For the area of land required for the Long term infrastructure sub-categories refer to the Brisbane City Plan 2014, Part 10 Other plans, Section 10.3 Long term infrastructure plans. Area of land for Long term infrastructure depicted in this overlay map are notional only.

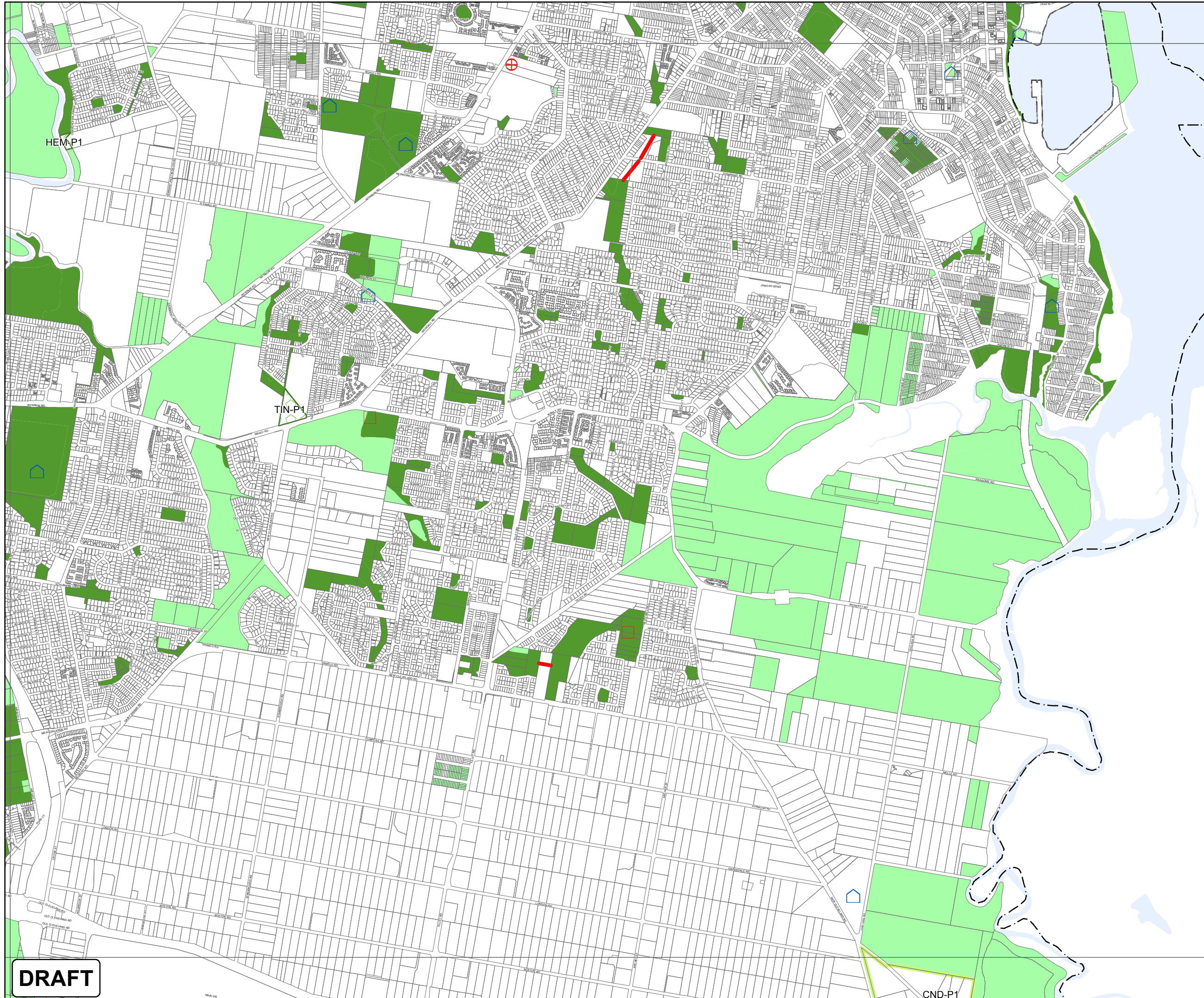
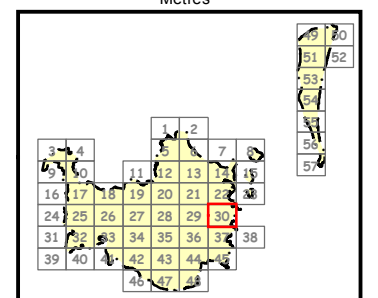
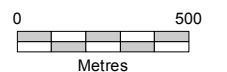
NOTES: This map is notional only and should not be used for interpreting City Plan provisions relating to specific sites. To properly interpret the maps, the planning scheme must be referred to.

As adopted by Council, effective x.
Based on Cadastral Data provided with the permission of the Department of Natural Resources and Mines.

While every care is taken to ensure the accuracy of this data, the Brisbane City Council and the copyright owners, in permitting the use of this data, make no representations or warranties about its accuracy, reliability, completeness or suitability for any particular purpose and disclaims all responsibility and all liability (including without limitation, liability in negligence) for all expenses, losses, damages (including indirect or consequential damage) and costs which you might incur as a result of the data being inaccurate or incomplete in any way and for any reason.

© The State of Queensland (Department of Natural Resources and Mines) (2016)
© NAVTEQ 2014
© Brisbane City Council 2016

Projection: Map Grid of Australia, Zone 56
Horizontal Datum: Geocentric Datum of Australia 1994
Approximate Scale @ A3 1:22,000



DRAFT

OM-003.4



**Community purposes network
overlay map**

Brisbane City Council
Local Government Area

DCDB 09-09-2016

Waterbody

Sub-categories:

Existing trunk park sub-category

Existing non-trunk park sub-category

Existing community facilities and land
for community facilities sub-category

LGIP planned land for community
facilities specific location sub-category

LGIP planned park acquisition specific
location sub-category

LGIP planned park upgrade specific
location sub-category

LGIP planned park embellishment
specific location sub-category

LGIP planned corridor park specific
location sub-category

Long term land for community facilities
specific location sub-category

Long term park specific location
sub-category

Long term corridor park specific
location sub-category

Editor's Note:
For the area of land required for the Long term infrastructure
sub-categories refer to the Brisbane City Plan 2014,
Part 10 Other plans, Section 10.3 Long term infrastructure plans.
Area of land for Long term infrastructure depicted in this
overlay map are notional only.

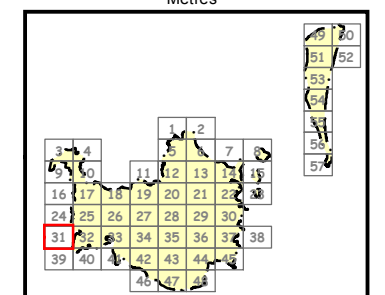
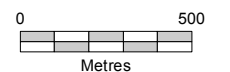
NOTES: This map is notional only and should not be used for
interpreting City Plan provisions relating to specific sites.
To properly interpret the maps, the planning scheme must be
referred to.

As adopted by Council, effective x.
Based on Cadastral Data provided with the permission of the
Department of Natural Resources and Mines.

While every care is taken to ensure the accuracy of this data,
the Brisbane City Council and the copyright owners, in permitting
the use of this data, make no representations or warranties
about its accuracy, reliability, completeness or suitability for
any particular purpose and disclaims all responsibility and all
liability (including without limitation, liability in negligence) for
all expenses, losses, damages (including indirect or
consequential damage) and costs which you might incur as
a result of the data being inaccurate or incomplete in any
way and for any reason.

© The State of Queensland (Department of Natural Resources
and Mines) (2016)
© NAVTEQ 2014
© Brisbane City Council 2016

Projection: Map Grid of Australia, Zone 56
Horizontal Datum: Geocentric Datum of Australia 1994
Approximate Scale @ A3 1:22,000



DRAFT



Community purposes network overlay map

Brisbane City Council
Local Government Area

DCDB 09-09-2016

Waterbody

Sub-categories:

Existing trunk park sub-category

Existing non-trunk park sub-category

Existing community facilities and land for community facilities sub-category

LGIP planned land for community facilities specific location sub-category

LGIP planned park acquisition specific location sub-category

LGIP planned park upgrade specific location sub-category

LGIP planned park embellishment specific location sub-category

LGIP planned corridor park specific location sub-category

Long term land for community facilities specific location sub-category

Long term park specific location sub-category

Long term corridor park specific location sub-category

Editor's Note:
For the area of land required for the Long term infrastructure sub-categories refer to the Brisbane City Plan 2014, Part 10 Other plans, Section 10.3 Long term infrastructure plans. Area of land for Long term infrastructure depicted in this overlay map are notional only.

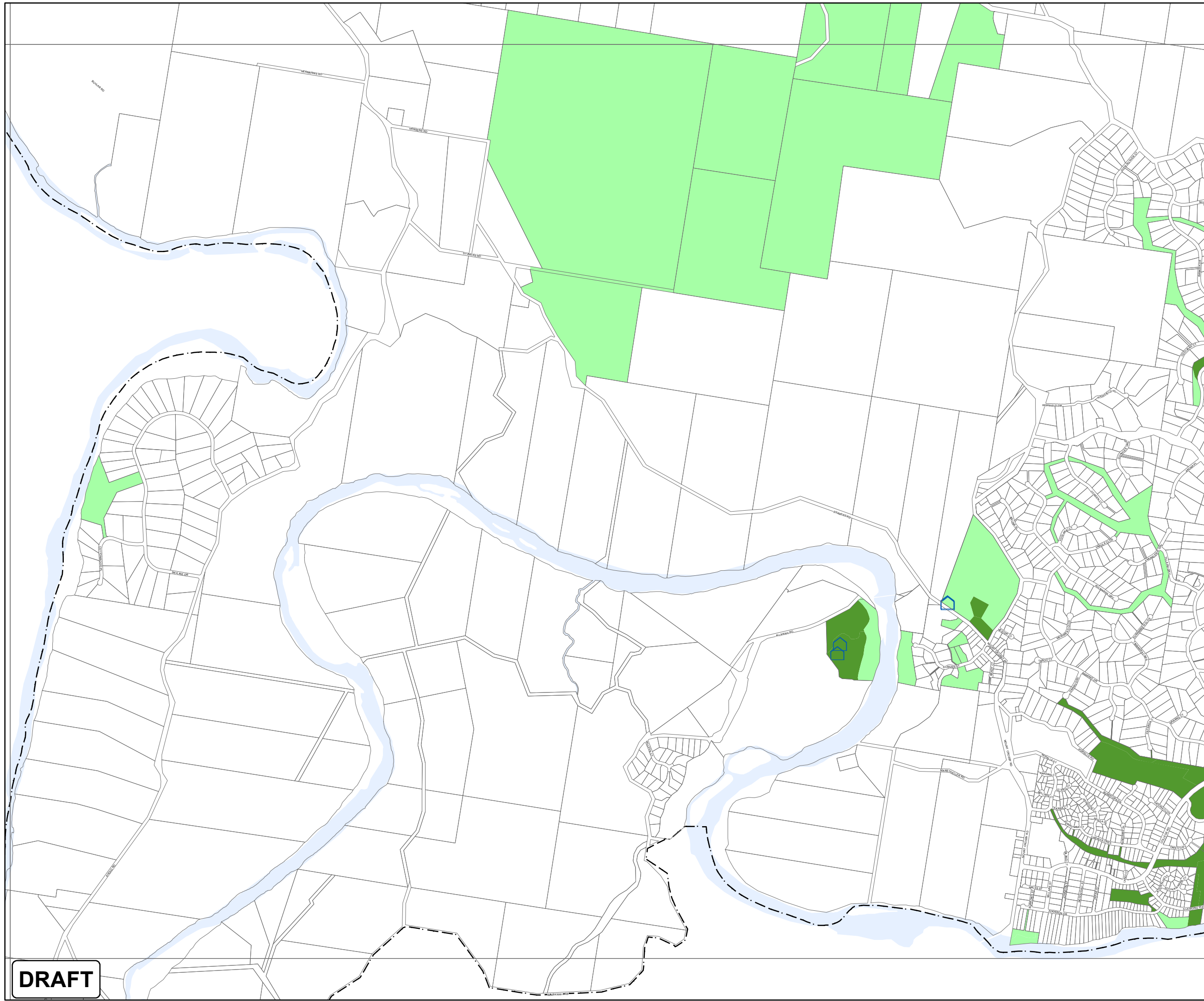
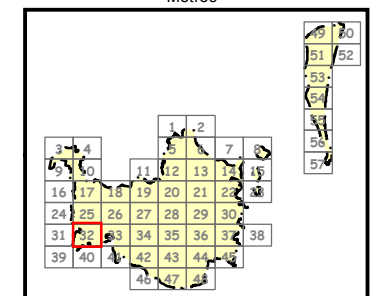
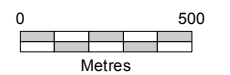
NOTES: This map is notional only and should not be used for interpreting City Plan provisions relating to specific sites. To properly interpret the maps, the planning scheme must be referred to.

As adopted by Council, effective x.
Based on Cadastral Data provided with the permission of the Department of Natural Resources and Mines.

While every care is taken to ensure the accuracy of this data, the Brisbane City Council and the copyright owners, in permitting the use of this data, make no representations or warranties about its accuracy, reliability, completeness or suitability for any particular purpose and disclaims all responsibility and all liability (including without limitation, liability in negligence) for all expenses, losses, damages (including indirect or consequential damage) and costs which you might incur as a result of the data being inaccurate or incomplete in any way and for any reason.

© The State of Queensland (Department of Natural Resources and Mines) (2016)
© NAVTEQ 2014
© Brisbane City Council 2016

Projection: Map Grid of Australia, Zone 56
Horizontal Datum: Geocentric Datum of Australia 1994
Approximate Scale @ A3 1:22,000



DRAFT



**Community purposes network
overlay map**

Brisbane City Council
Local Government Area

DCDB 09-09-2016

Waterbody

Sub-categories:

Existing trunk park sub-category

Existing non-trunk park sub-category

Existing community facilities and land for community facilities sub-category

LGIP planned land for community facilities specific location sub-category

LGIP planned park acquisition specific location sub-category

LGIP planned park upgrade specific location sub-category

LGIP planned park embellishment specific location sub-category

LGIP planned corridor park specific location sub-category

Long term land for community facilities specific location sub-category

Long term park specific location sub-category

Long term corridor park specific location sub-category

Editor's Note:
For the area of land required for the Long term infrastructure sub-categories refer to the Brisbane City Plan 2014, Part 10 Other plans, Section 10.3 Long term infrastructure plans. Area of land for Long term infrastructure depicted in this overlay map are notional only.

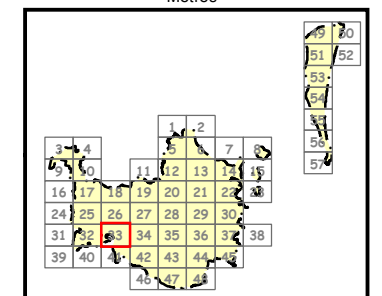
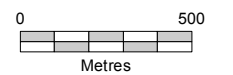
NOTES: This map is notional only and should not be used for interpreting City Plan provisions relating to specific sites. To properly interpret the maps, the planning scheme must be referred to.

As adopted by Council, effective x.
Based on Cadastral Data provided with the permission of the Department of Natural Resources and Mines.

While every care is taken to ensure the accuracy of this data, the Brisbane City Council and the copyright owners, in permitting the use of this data, make no representations or warranties about its accuracy, reliability, completeness or suitability for any particular purpose and disclaims all responsibility and all liability (including without limitation, liability in negligence) for all expenses, losses, damages (including indirect or consequential damage) and costs which you might incur as a result of the data being inaccurate or incomplete in any way and for any reason.

© The State of Queensland (Department of Natural Resources and Mines) (2016)
© NAVTEQ 2014
© Brisbane City Council 2016

Projection: Map Grid of Australia, Zone 56
Horizontal Datum: Geocentric Datum of Australia 1994
Approximate Scale @ A3 1:22,000



DRAFT



Community purposes network overlay map

Brisbane City Council
Local Government Area

DCDB 18-10-2017

Waterbody

Sub-categories:

Existing trunk park sub-category

Existing non-trunk park sub-category

Existing community facilities and land for community facilities sub-category

LGIP planned land for community facilities specific location sub-category

LGIP planned park acquisition specific location sub-category

LGIP planned park upgrade specific location sub-category

LGIP planned park embellishment specific location sub-category

LGIP planned corridor park specific location sub-category

Long term land for community facilities specific location sub-category

Long term park specific location sub-category

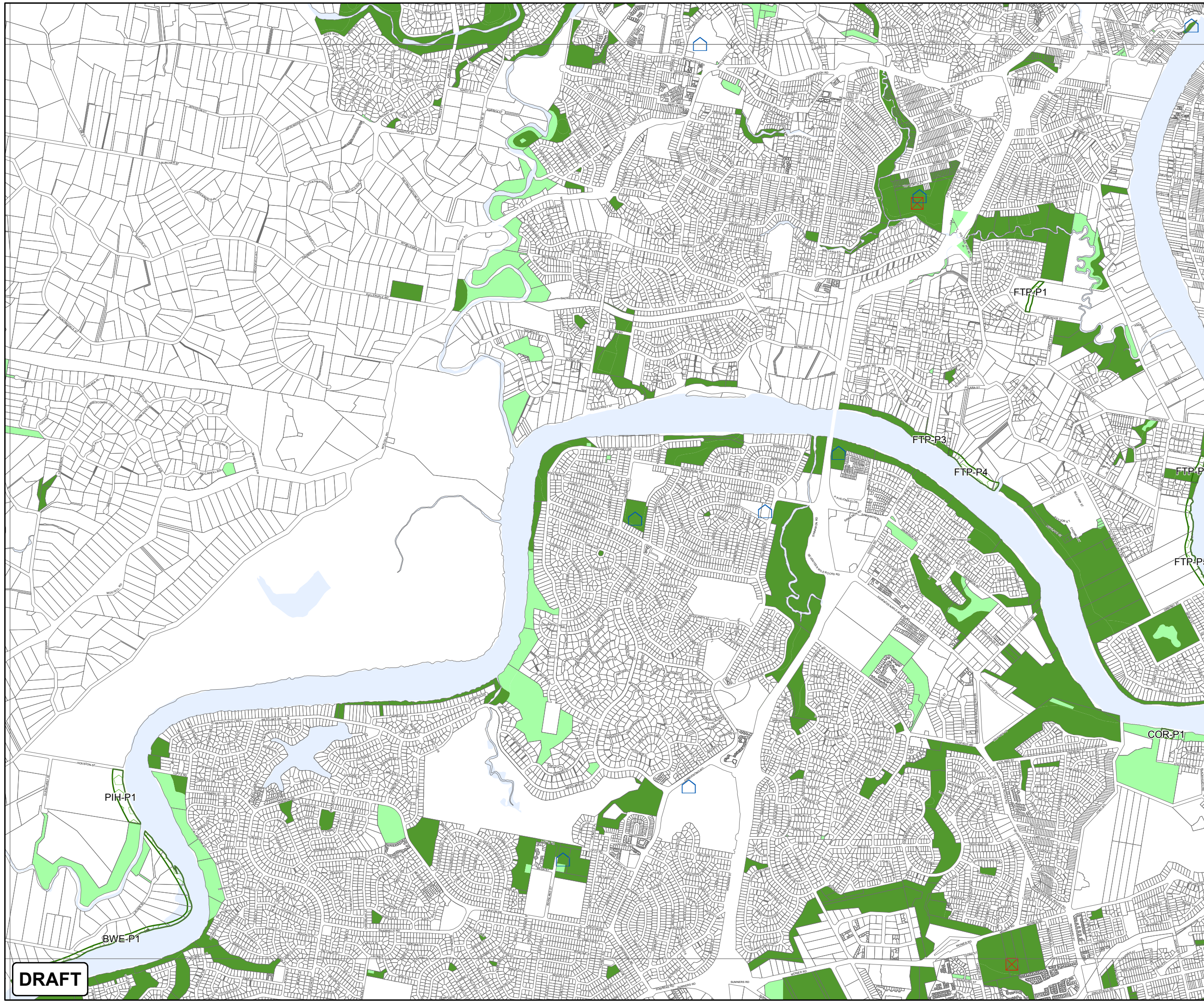
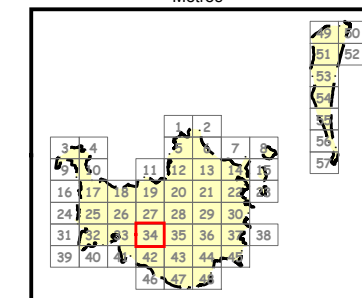
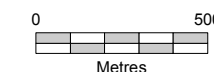
Long term corridor park specific location sub-category

Editor's Note:
For the area of land required for the Long term infrastructure sub-categories refer to the Brisbane City Plan 2014, Part 10 Other plans, Section 10.3 Long term infrastructure plans. Area of land for Long term infrastructure depicted in this overlay map are notional only.

NOTES: This map is notional only and should not be used for interpreting City Plan provisions relating to specific sites. To properly interpret the maps, the planning scheme must be referred to.
As adopted by Council, effective xx xx xxxx.
Based on Cadastral Data provided with the permission of the Department of Natural Resources and Mines.
While every care is taken to ensure the accuracy of this data, the Brisbane City Council and the copyright owners, in permitting the use of this data, make no representations or warranties about its accuracy, reliability, completeness or suitability for any particular purpose and disclaims all responsibility and all liability (including without limitation, liability in negligence) for all expenses, losses, damages (including indirect or consequential damage) and costs which you might incur as a result of the data being inaccurate or incomplete in any way and for any reason.

© The State of Queensland Department of Natural Resources and Mines 2017
© StreetPro 2017
© Brisbane City Council 2017

Projection: Map Grid of Australia, Zone 56
Horizontal Datum: Geocentric Datum of Australia 1994
Approximate Scale @ A3 1:22,000



DRAFT



Community purposes network overlay map

Brisbane City Council
Local Government Area

DCDB 09-09-2016

Waterbody

Sub-categories:

Existing trunk park sub-category

Existing non-trunk park sub-category

Existing community facilities and land for community facilities sub-category

LGIP planned land for community facilities specific location sub-category

LGIP planned park acquisition specific location sub-category

LGIP planned park upgrade specific location sub-category

LGIP planned park embellishment specific location sub-category

LGIP planned corridor park specific location sub-category

Long term land for community facilities specific location sub-category

Long term park specific location sub-category

Long term corridor park specific location sub-category

Editor's Note:
For the area of land required for the Long term infrastructure sub-categories refer to the Brisbane City Plan 2014, Part 10 Other plans, Section 10.3 Long term infrastructure plans. Area of land for Long term infrastructure depicted in this overlay map are notional only.

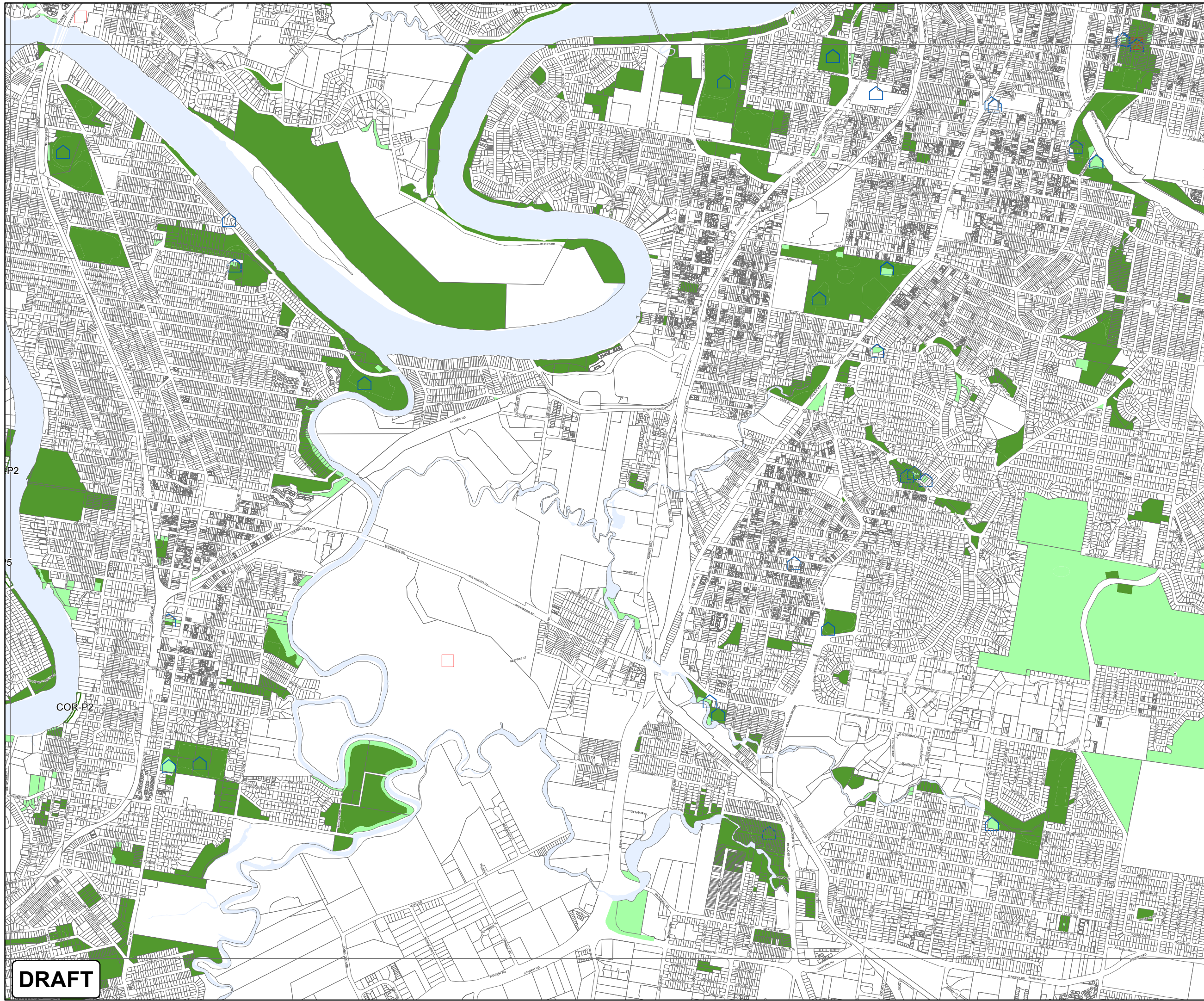
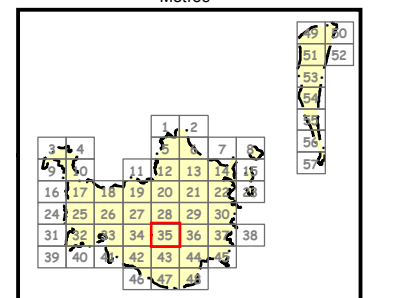
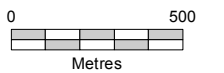
NOTES: This map is notional only and should not be used for interpreting City Plan provisions relating to specific sites. To properly interpret the maps, the planning scheme must be referred to.

As adopted by Council, effective x.
Based on Cadastral Data provided with the permission of the Department of Natural Resources and Mines.

While every care is taken to ensure the accuracy of this data, the Brisbane City Council and the copyright owners, in permitting the use of this data, make no representations or warranties about its accuracy, reliability, completeness or suitability for any particular purpose and disclaims all responsibility and all liability (including without limitation, liability in negligence) for all expenses, losses, damages (including indirect or consequential damage) and costs which you might incur as a result of the data being inaccurate or incomplete in any way and for any reason.

© The State of Queensland (Department of Natural Resources and Mines) (2016)
© NAVTEQ 2014
© Brisbane City Council 2016

Projection: Map Grid of Australia, Zone 56
Horizontal Datum: Geocentric Datum of Australia 1994
Approximate Scale @ A3 1:22,000



DRAFT



Community purposes network overlay map

Brisbane City Council
Local Government Area

DCDB 09-09-2016

Waterbody

Sub-categories:

Existing trunk park sub-category

Existing non-trunk park sub-category

Existing community facilities and land for community facilities sub-category

LGIP planned land for community facilities specific location sub-category

LGIP planned park acquisition specific location sub-category

LGIP planned park upgrade specific location sub-category

LGIP planned park embellishment specific location sub-category

LGIP planned corridor park specific location sub-category

Long term land for community facilities specific location sub-category

Long term park specific location sub-category

Long term corridor park specific location sub-category

Editor's Note:
For the area of land required for the Long term infrastructure sub-categories refer to the Brisbane City Plan 2014, Part 10 Other plans, Section 10.3 Long term infrastructure plans. Area of land for Long term infrastructure depicted in this overlay map are notional only.

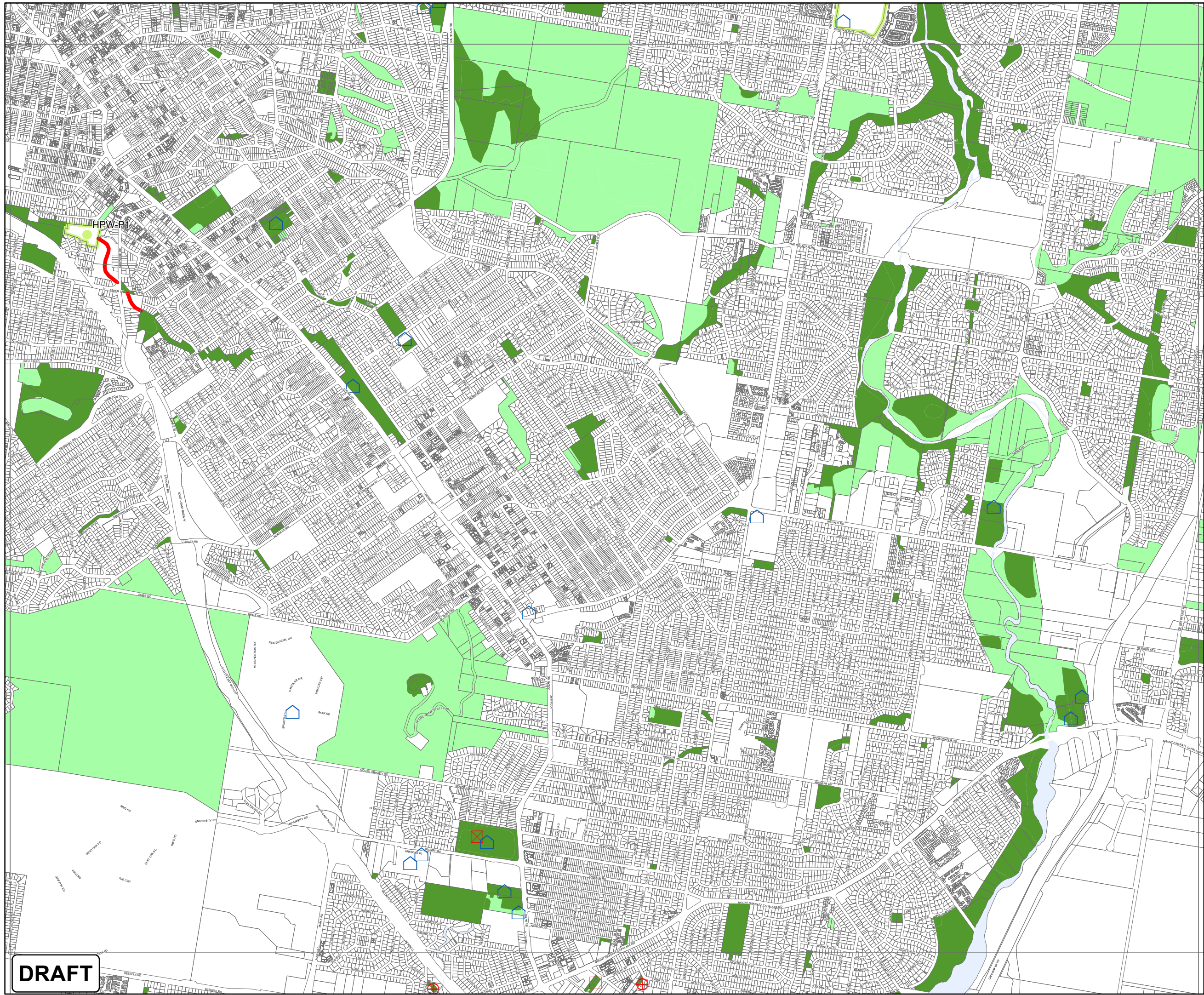
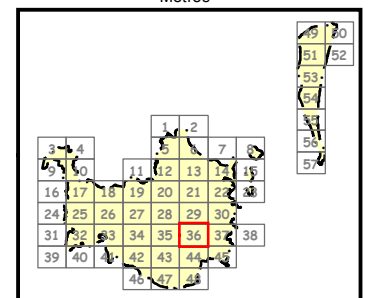
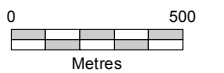
NOTES: This map is notional only and should not be used for interpreting City Plan provisions relating to specific sites. To properly interpret the maps, the planning scheme must be referred to.

As adopted by Council, effective x.
Based on Cadastral Data provided with the permission of the Department of Natural Resources and Mines.

While every care is taken to ensure the accuracy of this data, the Brisbane City Council and the copyright owners, in permitting the use of this data, make no representations or warranties about its accuracy, reliability, completeness or suitability for any particular purpose and disclaims all responsibility and all liability (including without limitation, liability in negligence) for all expenses, losses, damages (including indirect or consequential damage) and costs which you might incur as a result of the data being inaccurate or incomplete in any way and for any reason.

© The State of Queensland (Department of Natural Resources and Mines) (2016)
© NAVTEQ 2014
© Brisbane City Council 2016

Projection: Map Grid of Australia, Zone 56
Horizontal Datum: Geocentric Datum of Australia 1994
Approximate Scale @ A3 1:22,000



DRAFT



Community purposes network overlay map

Brisbane City Council
Local Government Area

DCDB 09-09-2016

Waterbody

Sub-categories:

Existing trunk park sub-category

Existing non-trunk park sub-category

Existing community facilities and land for community facilities sub-category

LGIP planned land for community facilities specific location sub-category

LGIP planned park acquisition specific location sub-category

LGIP planned park upgrade specific location sub-category

LGIP planned park embellishment specific location sub-category

LGIP planned corridor park specific location sub-category

Long term land for community facilities specific location sub-category

Long term park specific location sub-category

Long term corridor park specific location sub-category

Editor's Note:
For the area of land required for the Long term infrastructure sub-categories refer to the Brisbane City Plan 2014, Part 10 Other plans, Section 10.3 Long term infrastructure plans. Area of land for Long term infrastructure depicted in this overlay map are notional only.

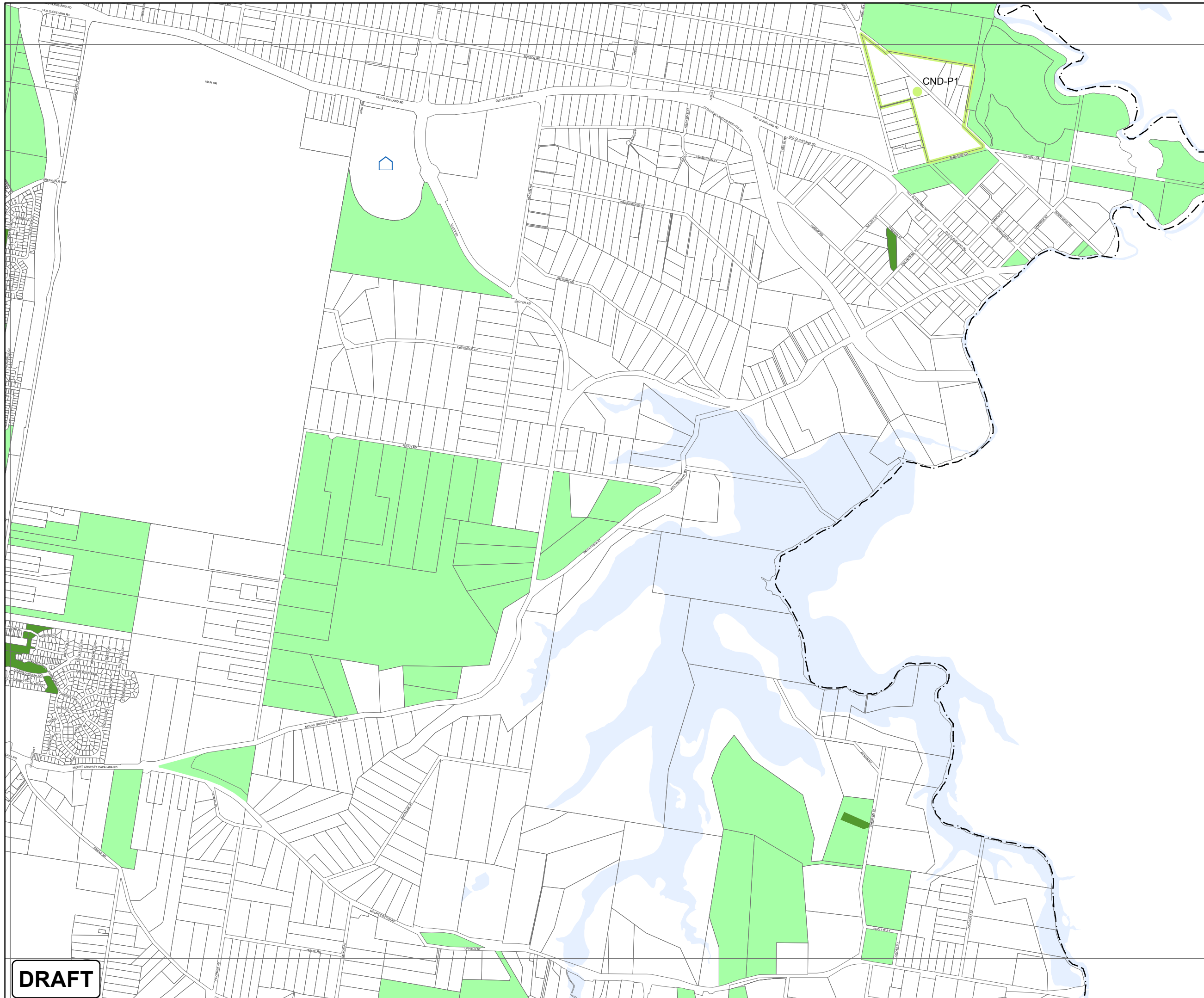
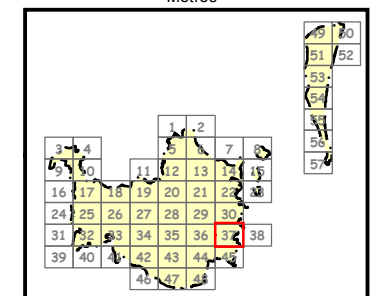
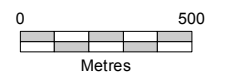
NOTES: This map is notional only and should not be used for interpreting City Plan provisions relating to specific sites. To properly interpret the maps, the planning scheme must be referred to.

As adopted by Council, effective x.
Based on Cadastral Data provided with the permission of the Department of Natural Resources and Mines.

While every care is taken to ensure the accuracy of this data, the Brisbane City Council and the copyright owners, in permitting the use of this data, make no representations or warranties about its accuracy, reliability, completeness or suitability for any particular purpose and disclaims all responsibility and liability (including without limitation, liability in negligence) for all expenses, losses, damages (including indirect or consequential damage) and costs which you might incur as a result of the data being inaccurate or incomplete in any way and for any reason.

© The State of Queensland (Department of Natural Resources and Mines) (2016)
© NAVTEQ 2014
© Brisbane City Council 2016

Projection: Map Grid of Australia, Zone 56
Horizontal Datum: Geocentric Datum of Australia 1994
Approximate Scale @ A3 1:22,000



DRAFT



Community purposes network overlay map

Brisbane City Council
Local Government Area

DCDB 09-09-2016

Waterbody

Sub-categories:

Existing trunk park sub-category

Existing non-trunk park sub-category

Existing community facilities and land for community facilities sub-category

LGIP planned land for community facilities specific location sub-category

LGIP planned park acquisition specific location sub-category

LGIP planned park upgrade specific location sub-category

LGIP planned park embellishment specific location sub-category

LGIP planned corridor park specific location sub-category

Long term land for community facilities specific location sub-category

Long term park specific location sub-category

Long term corridor park specific location sub-category

Editor's Note:
For the area of land required for the Long term infrastructure sub-categories refer to the Brisbane City Plan 2014, Part 10 Other plans, Section 10.3 Long term infrastructure plans. Area of land for Long term infrastructure depicted in this overlay map are notional only.

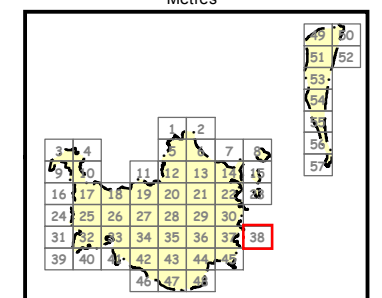
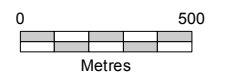
NOTES: This map is notional only and should not be used for interpreting City Plan provisions relating to specific sites. To properly interpret the maps, the planning scheme must be referred to.

As adopted by Council, effective x.
Based on Cadastral Data provided with the permission of the Department of Natural Resources and Mines.

While every care is taken to ensure the accuracy of this data, the Brisbane City Council and the copyright owners, in permitting the use of this data, make no representations or warranties about its accuracy, reliability, completeness or suitability for any particular purpose and disclaims all responsibility and all liability (including without limitation, liability in negligence) for all expenses, losses, damages (including indirect or consequential damage) and costs which you might incur as a result of the data being inaccurate or incomplete in any way and for any reason.

© The State of Queensland (Department of Natural Resources and Mines) (2016)
© NAVTEQ 2014
© Brisbane City Council 2016

Projection: Map Grid of Australia, Zone 56
Horizontal Datum: Geocentric Datum of Australia 1994
Approximate Scale @ A3 1:22,000



DRAFT



Community purposes network overlay map

Brisbane City Council
Local Government Area

DCDB 09-09-2016

Waterbody

Sub-categories:

Existing trunk park sub-category

Existing non-trunk park sub-category

Existing community facilities and land for community facilities sub-category

LGIP planned land for community facilities specific location sub-category

LGIP planned park acquisition specific location sub-category

LGIP planned park upgrade specific location sub-category

LGIP planned park embellishment specific location sub-category

LGIP planned corridor park specific location sub-category

Long term land for community facilities specific location sub-category

Long term park specific location sub-category

Long term corridor park specific location sub-category

Editor's Note:
For the area of land required for the Long term infrastructure sub-categories refer to the Brisbane City Plan 2014, Part 10 Other plans, Section 10.3 Long term infrastructure plans. Area of land for Long term infrastructure depicted in this overlay map are notional only.

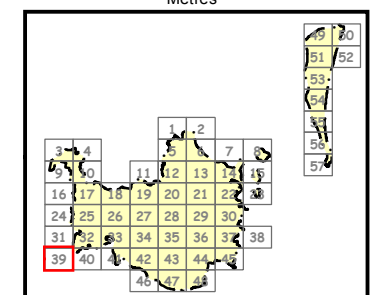
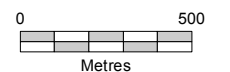
NOTES: This map is notional only and should not be used for interpreting City Plan provisions relating to specific sites. To properly interpret the maps, the planning scheme must be referred to.

As adopted by Council, effective x.
Based on Cadastral Data provided with the permission of the Department of Natural Resources and Mines.

While every care is taken to ensure the accuracy of this data, the Brisbane City Council and the copyright owners, in permitting the use of this data, make no representations or warranties about its accuracy, reliability, completeness or suitability for any particular purpose and disclaims all responsibility and liability (including without limitation, liability in negligence) for all expenses, losses, damages (including indirect or consequential damage) and costs which you might incur as a result of the data being inaccurate or incomplete in any way and for any reason.

© The State of Queensland (Department of Natural Resources and Mines) (2016)
© NAVTEQ 2014
© Brisbane City Council 2016

Projection: Map Grid of Australia, Zone 56
Horizontal Datum: Geocentric Datum of Australia 1994
Approximate Scale @ A3 1:22,000



DRAFT



Community purposes network
overlay map

Brisbane City Council
Local Government Area

DCDB 09-09-2016

Waterbody

Sub-categories:

Existing trunk park sub-category

Existing non-trunk park sub-category

Existing community facilities and land
for community facilities sub-category

LGIP planned land for community
facilities specific location sub-category

LGIP planned park acquisition specific
location sub-category

LGIP planned park upgrade specific
location sub-category

LGIP planned park embellishment
specific location sub-category

LGIP planned corridor park specific
location sub-category

Long term land for community facilities
specific location sub-category

Long term park specific location
sub-category

Long term corridor park specific
location sub-category

Editor's Note:
For the area of land required for the Long term infrastructure
sub-categories refer to the Brisbane City Plan 2014,
Part 10 Other plans, Section 10.3 Long term infrastructure plans.
Area of land for Long term infrastructure depicted in this
overlay map are notional only.

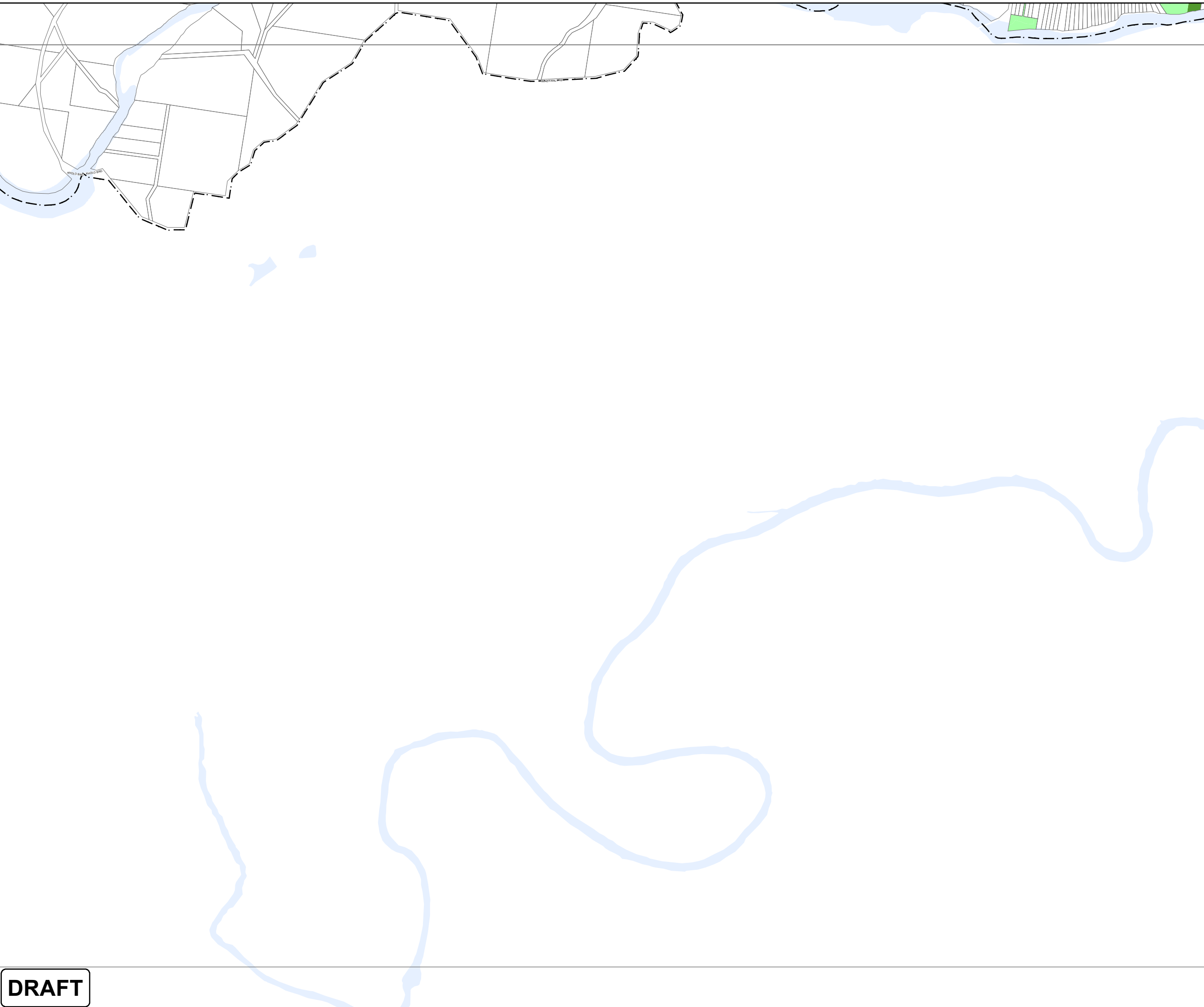
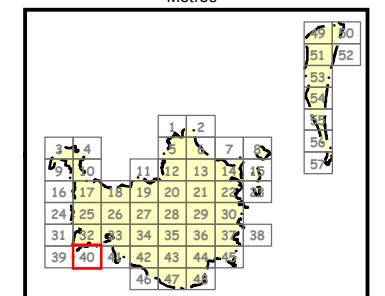
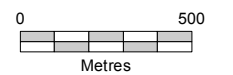
NOTES: This map is notional only and should not be used for
interpreting City Plan provisions relating to specific sites.
To properly interpret the maps, the planning scheme must be
referred to.

As adopted by Council, effective x.
Based on Cadastral Data provided with the permission of the
Department of Natural Resources and Mines.

While every care is taken to ensure the accuracy of this data,
the Brisbane City Council and the copyright owners, in permitting
the use of this data, make no representations or warranties
about its accuracy, reliability, completeness or suitability for
any particular purpose and disclaims all responsibility and
liability (including without limitation, liability in negligence) for
all expenses, losses, damages (including indirect or
consequential damage) and costs which you might incur as
a result of the data being inaccurate or incomplete in any
way and for any reason.

© The State of Queensland (Department of Natural Resources
and Mines) (2016)
© NAVTEQ 2014
© Brisbane City Council 2016

Projection: Map Grid of Australia, Zone 56
Horizontal Datum: Geocentric Datum of Australia 1994
Approximate Scale @ A3 1:22,000



DRAFT



Community purposes network overlay map

Brisbane City Council
Local Government Area

DCDB 09-09-2016

Waterbody

Sub-categories:

Existing trunk park sub-category

Existing non-trunk park sub-category

Existing community facilities and land for community facilities sub-category

LGIP planned land for community facilities specific location sub-category

LGIP planned park acquisition specific location sub-category

LGIP planned park upgrade specific location sub-category

LGIP planned park embellishment specific location sub-category

LGIP planned corridor park specific location sub-category

Long term land for community facilities specific location sub-category

Long term park specific location sub-category

Long term corridor park specific location sub-category

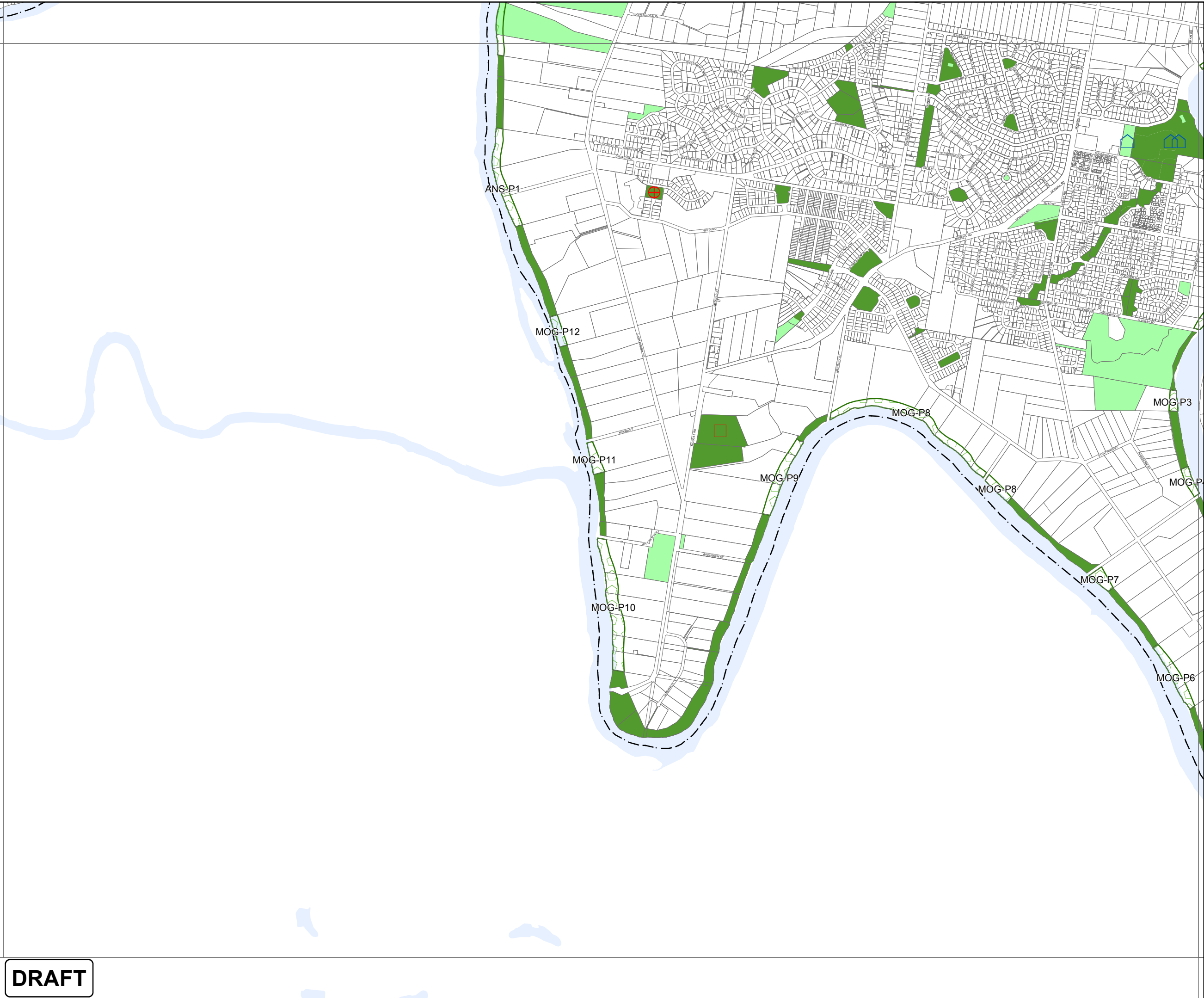
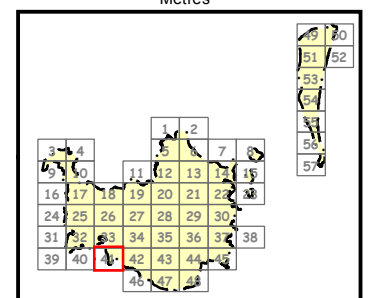
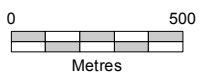
Editor's Note:
For the area of land required for the Long term infrastructure sub-categories refer to the Brisbane City Plan 2014, Part 10 Other plans, Section 10.3 Long term infrastructure plans. Area of land for Long term infrastructure depicted in this overlay map are notional only.

NOTES: This map is notional only and should not be used for interpreting City Plan provisions relating to specific sites. To properly interpret the maps, the planning scheme must be referred to.

As adopted by Council, effective x.
Based on Cadastral Data provided with the permission of the Department of Natural Resources and Mines.
While every care is taken to ensure the accuracy of this data, the Brisbane City Council and the copyright owners, in permitting the use of this data, make no representations or warranties about its accuracy, reliability, completeness or suitability for any particular purpose and disclaims all responsibility and all liability (including without limitation, liability in negligence) for all expenses, losses, damages (including indirect or consequential damage) and costs which you might incur as a result of the data being inaccurate or incomplete in any way and for any reason.

© The State of Queensland (Department of Natural Resources and Mines) (2016)
© NAVTEQ 2014
© Brisbane City Council 2016

Projection: Map Grid of Australia, Zone 56
Horizontal Datum: Geocentric Datum of Australia 1994
Approximate Scale @ A3 1:22,000



DRAFT



Community purposes network overlay map

Brisbane City Council
Local Government Area

DCDB 18-10-2017

Waterbody

Sub-categories:

Existing trunk park sub-category

Existing non-trunk park sub-category

Existing community facilities and land for community facilities sub-category

LGIP planned land for community facilities specific location sub-category

LGIP planned park acquisition specific location sub-category

LGIP planned park upgrade specific location sub-category

LGIP planned park embellishment specific location sub-category

LGIP planned corridor park specific location sub-category

Long term land for community facilities specific location sub-category

Long term park specific location sub-category

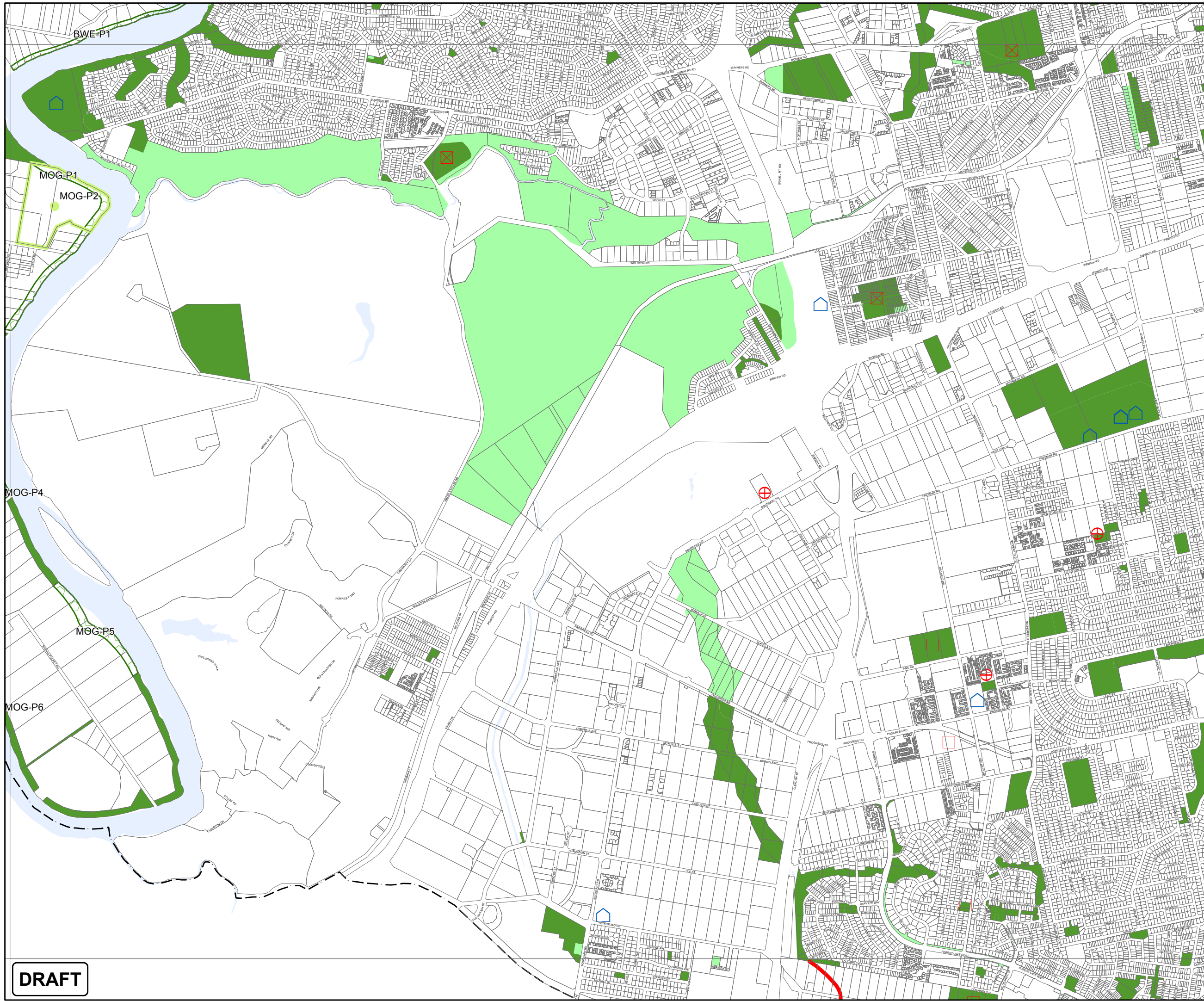
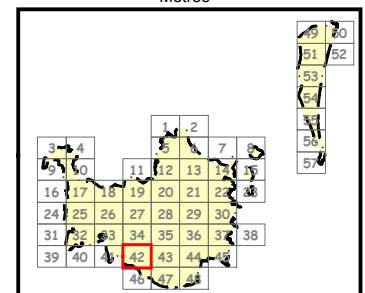
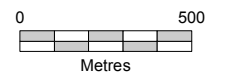
Long term corridor park specific location sub-category

Editor's Note:
For the area of land required for the Long term infrastructure sub-categories refer to the Brisbane City Plan 2014, Part 10 Other plans, Section 10.3 Long term infrastructure plans. Area of land for Long term infrastructure depicted in this overlay map are notional only.

NOTES: This map is notional only and should not be used for interpreting City Plan provisions relating to specific sites. To properly interpret the maps, the planning scheme must be referred to.
As adopted by Council, effective xx xx xxxx.
Based on Cadastral Data provided with the permission of the Department of Natural Resources and Mines.
While every care is taken to ensure the accuracy of this data, the Brisbane City Council and the copyright owners, in permitting the use of this data, make no representations or warranties about its accuracy, reliability, completeness or suitability for any particular purpose and disclaims all responsibility and all liability (including without limitation, liability in negligence) for all expenses, losses, damages (including indirect or consequential damage) and costs which you might incur as a result of the data being inaccurate or incomplete in any way and for any reason.

© The State of Queensland Department of Natural Resources and Mines 2017
© StreetPro 2017
© Brisbane City Council 2017

Projection: Map Grid of Australia, Zone 56
Horizontal Datum: Geocentric Datum of Australia 1994
Approximate Scale @ A3 1:22,000



DRAFT



Community purposes network overlay map

Brisbane City Council
Local Government Area

DCDB 09-09-2016

Waterbody

Sub-categories:

Existing trunk park sub-category

Existing non-trunk park sub-category

Existing community facilities and land for community facilities sub-category

LGIP planned land for community facilities specific location sub-category

LGIP planned park acquisition specific location sub-category

LGIP planned park upgrade specific location sub-category

LGIP planned park embellishment specific location sub-category

LGIP planned corridor park specific location sub-category

Long term land for community facilities specific location sub-category

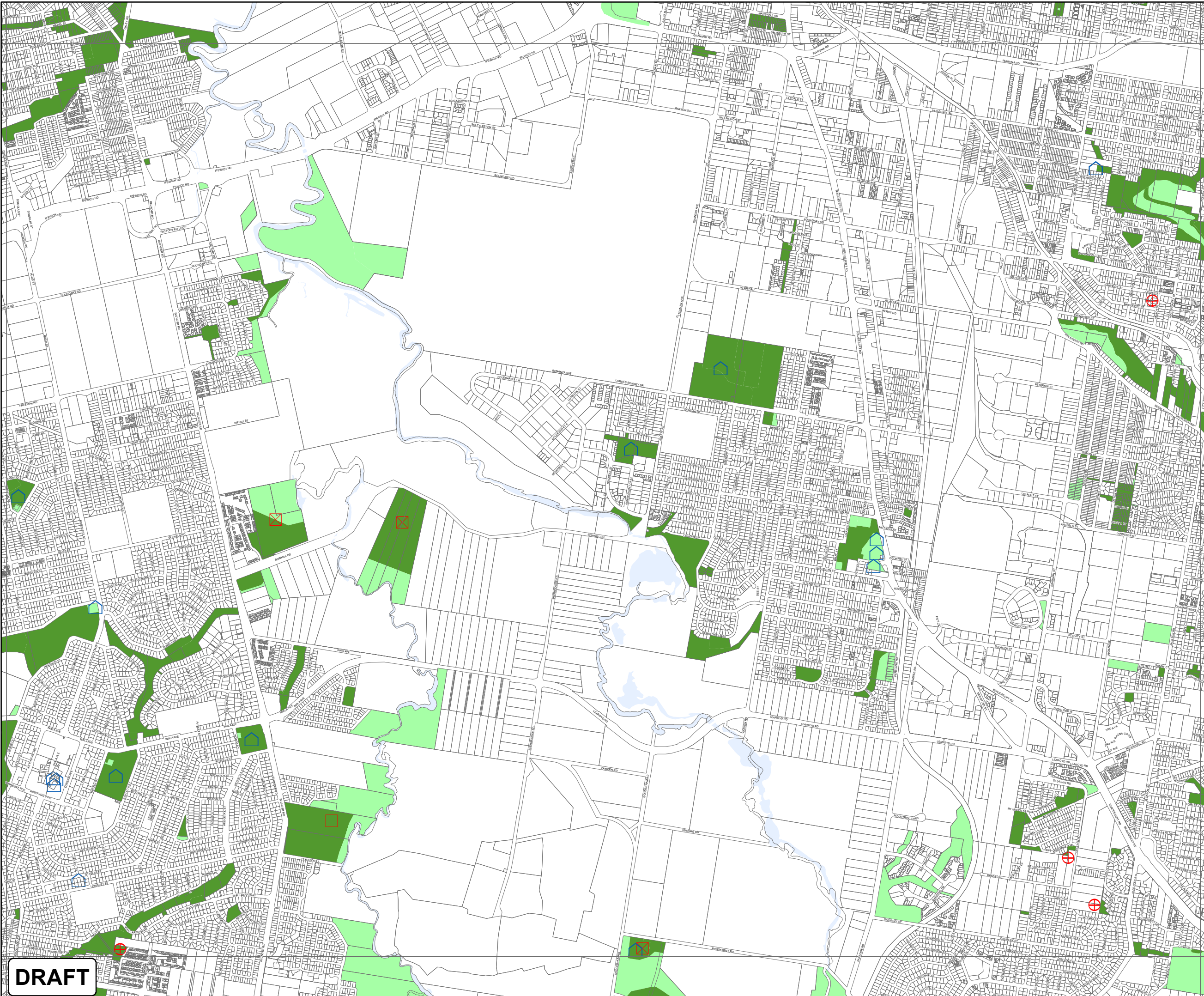
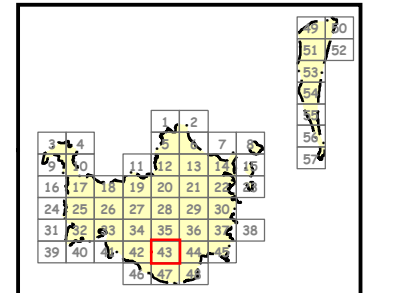
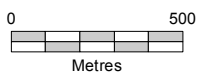
Long term park specific location sub-category

Long term corridor park specific location sub-category

Editor's Note:
For the area of land required for the Long term infrastructure sub-categories refer to the Brisbane City Plan 2014, Part 10 Other plans, Section 10.3 Long term infrastructure plans. Area of land for Long term infrastructure depicted in this overlay map are notional only.

NOTES: This map is notional only and should not be used for interpreting City Plan provisions relating to specific sites. To properly interpret the maps, the planning scheme must be referred to.
As adopted by Council, effective x.
Based on Cadastral Data provided with the permission of the Department of Natural Resources and Mines.
While every care is taken to ensure the accuracy of this data, the Brisbane City Council and the copyright owners, in permitting the use of this data, make no representations or warranties about its accuracy, reliability, completeness or suitability for any particular purpose and disclaims all responsibility and all liability (including without limitation, liability in negligence) for all expenses, losses, damages (including indirect or consequential damage) and costs which you might incur as a result of the data being inaccurate or incomplete in any way and for any reason.
© The State of Queensland (Department of Natural Resources and Mines) (2016)
© NAVTEQ 2014
© Brisbane City Council 2016

Projection: Map Grid of Australia, Zone 56
Horizontal Datum: Geocentric Datum of Australia 1994
Approximate Scale @ A3 1:22,000



DRAFT



Community purposes network overlay map

Brisbane City Council
Local Government Area

DCDB 09-10-2017

Waterbody

Sub-categories:

Existing trunk park sub-category

Existing non-trunk park sub-category

Existing community facilities and land for community facilities sub-category

LGIP planned land for community facilities specific location sub-category

LGIP planned park acquisition specific location sub-category

LGIP planned park upgrade specific location sub-category

LGIP planned park embellishment specific location sub-category

LGIP planned corridor park specific location sub-category

Long term land for community facilities specific location sub-category

Long term park specific location sub-category

Long term corridor park specific location sub-category

Editor's Note:
For the area of land required for the Long term infrastructure sub-categories refer to the Brisbane City Plan 2014, Part 10 Other plans, Section 10.3 Long term infrastructure plans. Area of land for Long term infrastructure depicted in this overlay map are notional only.

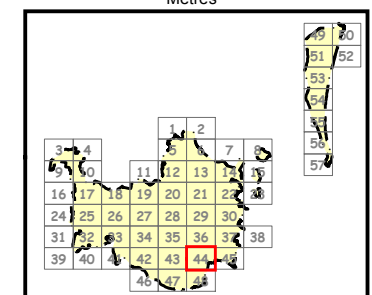
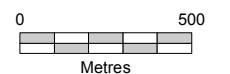
NOTES: This map is notional only and should not be used for interpreting City Plan provisions relating to specific sites. To properly interpret the maps, the planning scheme must be referred to.

As adopted by Council, effective x.
Based on Cadastral Data provided with the permission of the Department of Natural Resources and Mines.

While every care is taken to ensure the accuracy of this data, the Brisbane City Council and the copyright owners, in permitting the use of this data, make no representations or warranties about its accuracy, reliability, completeness or suitability for any particular purpose and disclaims all responsibility and all liability (including without limitation, liability in negligence) for all expenses, losses, damages (including indirect or consequential damage) and costs which you might incur as a result of the data being inaccurate or incomplete in any way and for any reason.

© The State of Queensland (Department of Natural Resources and Mines) (2017)
© NAVTEQ 2014
© Brisbane City Council (2017)

Projection: Map Grid of Australia, Zone 56
Horizontal Datum: Geocentric Datum of Australia 1994
Approximate Scale @ A3 1:22,000



DRAFT



**Community purposes network
overlay map**

Brisbane City Council
Local Government Area

DCDB 09-09-2016

Waterbody

Sub-categories:

Existing trunk park sub-category

Existing non-trunk park sub-category

Existing community facilities and land for community facilities sub-category

LGIP planned land for community facilities specific location sub-category

LGIP planned park acquisition specific location sub-category

LGIP planned park upgrade specific location sub-category

LGIP planned park embellishment specific location sub-category

LGIP planned corridor park specific location sub-category

Long term land for community facilities specific location sub-category

Long term park specific location sub-category

Long term corridor park specific location sub-category

Editor's Note:
For the area of land required for the Long term infrastructure sub-categories refer to the Brisbane City Plan 2014, Part 10 Other plans, Section 10.3 Long term infrastructure plans. Area of land for Long term infrastructure depicted in this overlay map are notional only.

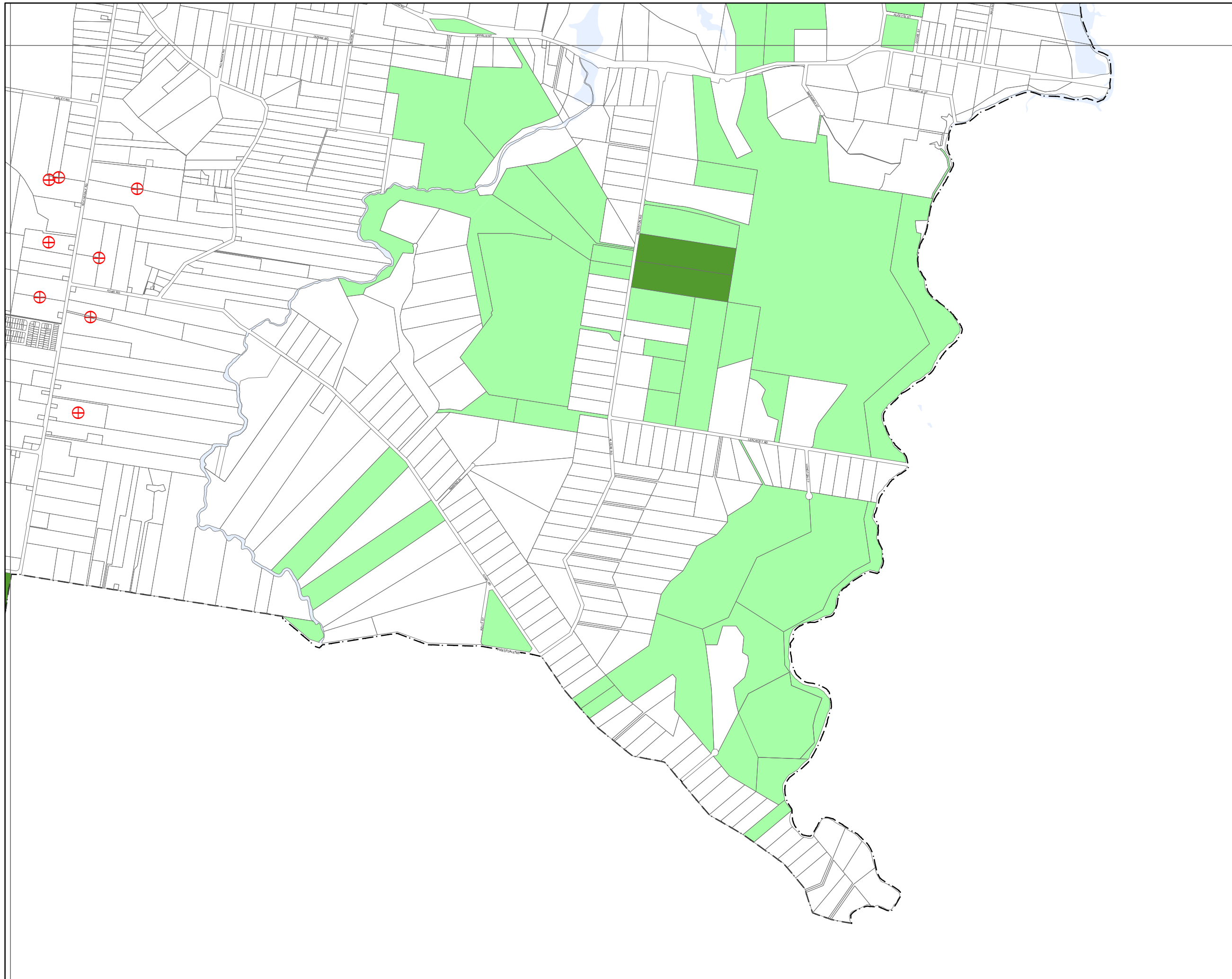
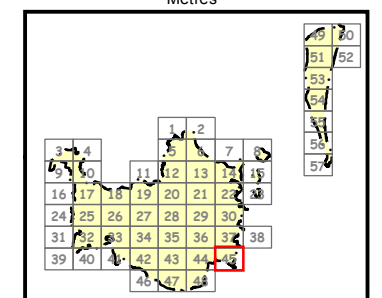
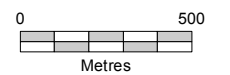
NOTES: This map is notional only and should not be used for interpreting City Plan provisions relating to specific sites. To properly interpret the maps, the planning scheme must be referred to.

As adopted by Council, effective x.
Based on Cadastral Data provided with the permission of the Department of Natural Resources and Mines.

While every care is taken to ensure the accuracy of this data, the Brisbane City Council and the copyright owners, in permitting the use of this data, make no representations or warranties about its accuracy, reliability, completeness or suitability for any particular purpose and disclaims all responsibility and all liability (including without limitation, liability in negligence) for all expenses, losses, damages (including indirect or consequential damage) and costs which you might incur as a result of the data being inaccurate or incomplete in any way and for any reason.

© The State of Queensland (Department of Natural Resources and Mines) (2016)
© NAVTEQ 2014
© Brisbane City Council 2016

Projection: Map Grid of Australia, Zone 56
Horizontal Datum: Geocentric Datum of Australia 1994
Approximate Scale @ A3 1:22,000



DRAFT



**Community purposes network
overlay map**

Brisbane City Council
Local Government Area

DCDB 09-09-2016

Waterbody

Sub-categories:

Existing trunk park sub-category

Existing non-trunk park sub-category

Existing community facilities and land
for community facilities sub-category

LGIP planned land for community
facilities specific location sub-category

LGIP planned park acquisition specific
location sub-category

LGIP planned park upgrade specific
location sub-category

LGIP planned park embellishment
specific location sub-category

LGIP planned corridor park specific
location sub-category

Long term land for community facilities
specific location sub-category

Long term park specific location
sub-category

Long term corridor park specific
location sub-category

Editor's Note:
For the area of land required for the Long term infrastructure sub-categories refer to the Brisbane City Plan 2014, Part 10 Other plans, Section 10.3 Long term infrastructure plans. Area of land for Long term infrastructure depicted in this overlay map are notional only.

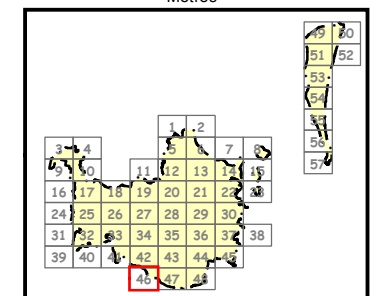
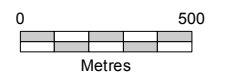
NOTES: This map is notional only and should not be used for interpreting City Plan provisions relating to specific sites. To properly interpret the maps, the planning scheme must be referred to.

As adopted by Council, effective x.
Based on Cadastral Data provided with the permission of the Department of Natural Resources and Mines.

While every care is taken to ensure the accuracy of this data, the Brisbane City Council and the copyright owners, in permitting the use of this data, make no representations or warranties about its accuracy, reliability, completeness or suitability for any particular purpose and disclaims all responsibility and liability (including without limitation, liability in negligence) for all expenses, losses, damages (including indirect or consequential damage) and costs which you might incur as a result of the data being inaccurate or incomplete in any way and for any reason.

© The State of Queensland (Department of Natural Resources and Mines) (2016)
© NAVTEQ 2014
© Brisbane City Council 2016

Projection: Map Grid of Australia, Zone 56
Horizontal Datum: Geocentric Datum of Australia 1994
Approximate Scale @ A3 1:22,000



DRAFT














Community purposes network overlay map

Brisbane City Council
Local Government Area

DCDB 09-09-2016

Waterbody

Sub-categories:

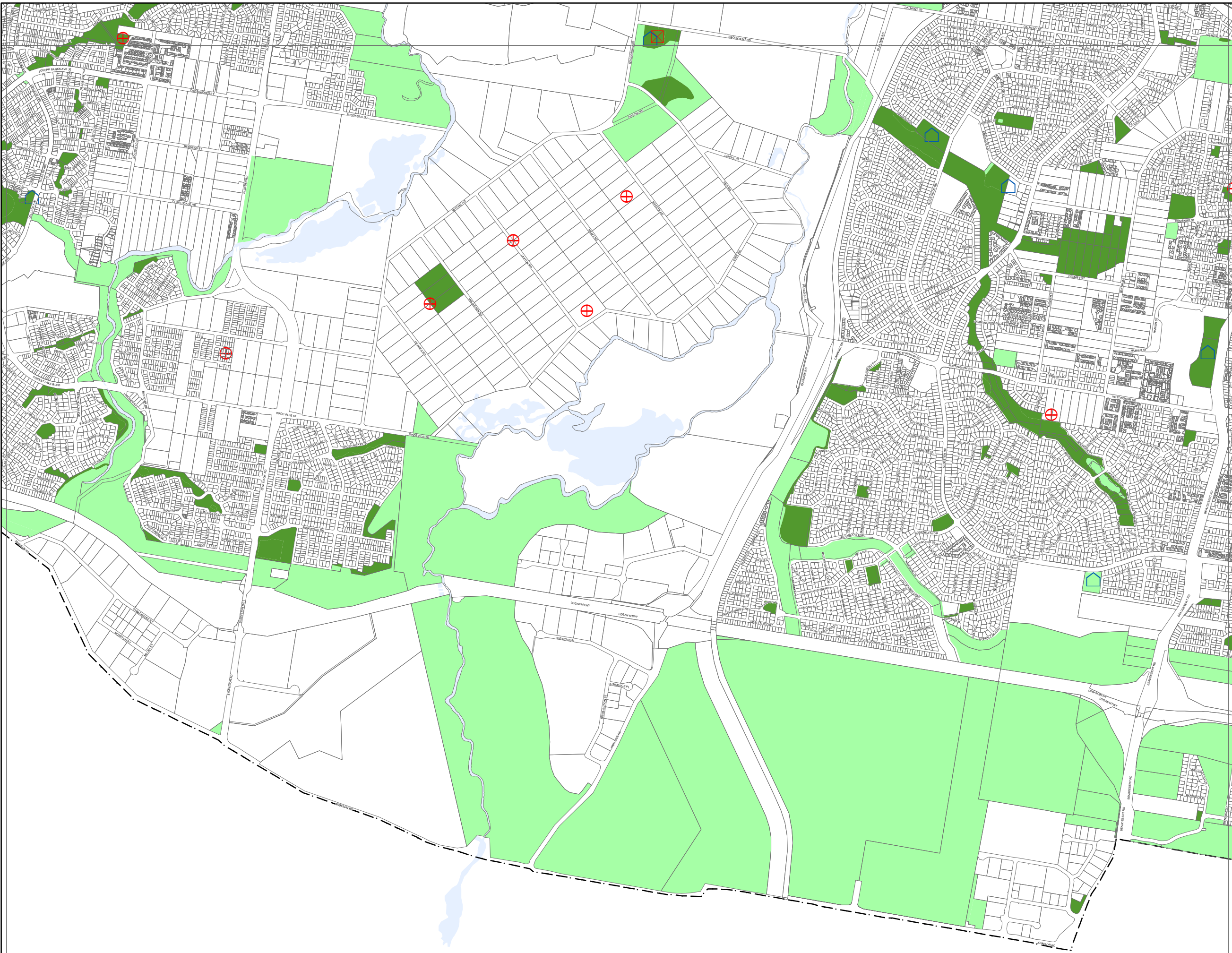
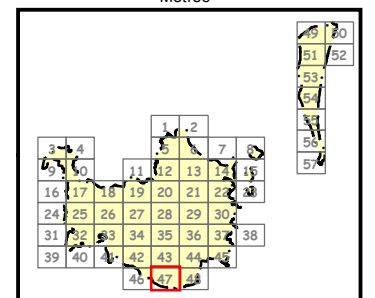
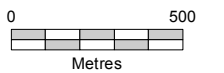
-  Existing trunk park sub-category
-  Existing non-trunk park sub-category
-  Existing community facilities and land for community facilities sub-category
-  LGIP planned land for community facilities specific location sub-category
-  LGIP planned park acquisition specific location sub-category
-  LGIP planned park upgrade specific location sub-category
-  LGIP planned park embellishment specific location sub-category
-  LGIP planned corridor park specific location sub-category
-  Long term land for community facilities specific location sub-category
-  Long term park specific location sub-category
-  Long term corridor park specific location sub-category

Editor's Note:
For the area of land required for the Long term infrastructure sub-categories refer to the Brisbane City Plan 2014, Part 10 Other plans, Section 10.3 Long term infrastructure plans. Area of land for Long term infrastructure depicted in this overlay map are notional only.

NOTES: This map is notional only and should not be used for interpreting City Plan provisions relating to specific sites. To properly interpret the maps, the planning scheme must be referred to.
As adopted by Council, effective x.
Based on Cadastral Data provided with the permission of the Department of Natural Resources and Mines.
While every care is taken to ensure the accuracy of this data, the Brisbane City Council and the copyright owners, in permitting the use of this data, make no representations or warranties about its accuracy, reliability, completeness or suitability for any particular purpose and disclaims all responsibility and all liability (including without limitation, liability in negligence) for all expenses, losses, damages (including indirect or consequential damage) and costs which you might incur as a result of the data being inaccurate or incomplete in any way and for any reason.

© The State of Queensland (Department of Natural Resources and Mines) (2016)
© NAVTEQ 2014
© Brisbane City Council 2016

Projection: Map Grid of Australia, Zone 56
Horizontal Datum: Geocentric Datum of Australia 1994
Approximate Scale @ A3 1:22,000



DRAFT



**Community purposes network
overlay map**

Brisbane City Council
Local Government Area

DCDB 09-09-2016

Waterbody

Sub-categories:

Existing trunk park sub-category

Existing non-trunk park sub-category

Existing community facilities and land
for community facilities sub-category

LGIP planned land for community
facilities specific location sub-category

LGIP planned park acquisition specific
location sub-category

LGIP planned park upgrade specific
location sub-category

LGIP planned park embellishment
specific location sub-category

LGIP planned corridor park specific
location sub-category

Long term land for community facilities
specific location sub-category

Long term park specific location
sub-category

Long term corridor park specific
location sub-category

Editor's Note:
For the area of land required for the Long term infrastructure
sub-categories refer to the Brisbane City Plan 2014,
Part 10 Other plans, Section 10.3 Long term infrastructure plans.
Area of land for Long term infrastructure depicted in this
overlay map are notional only.

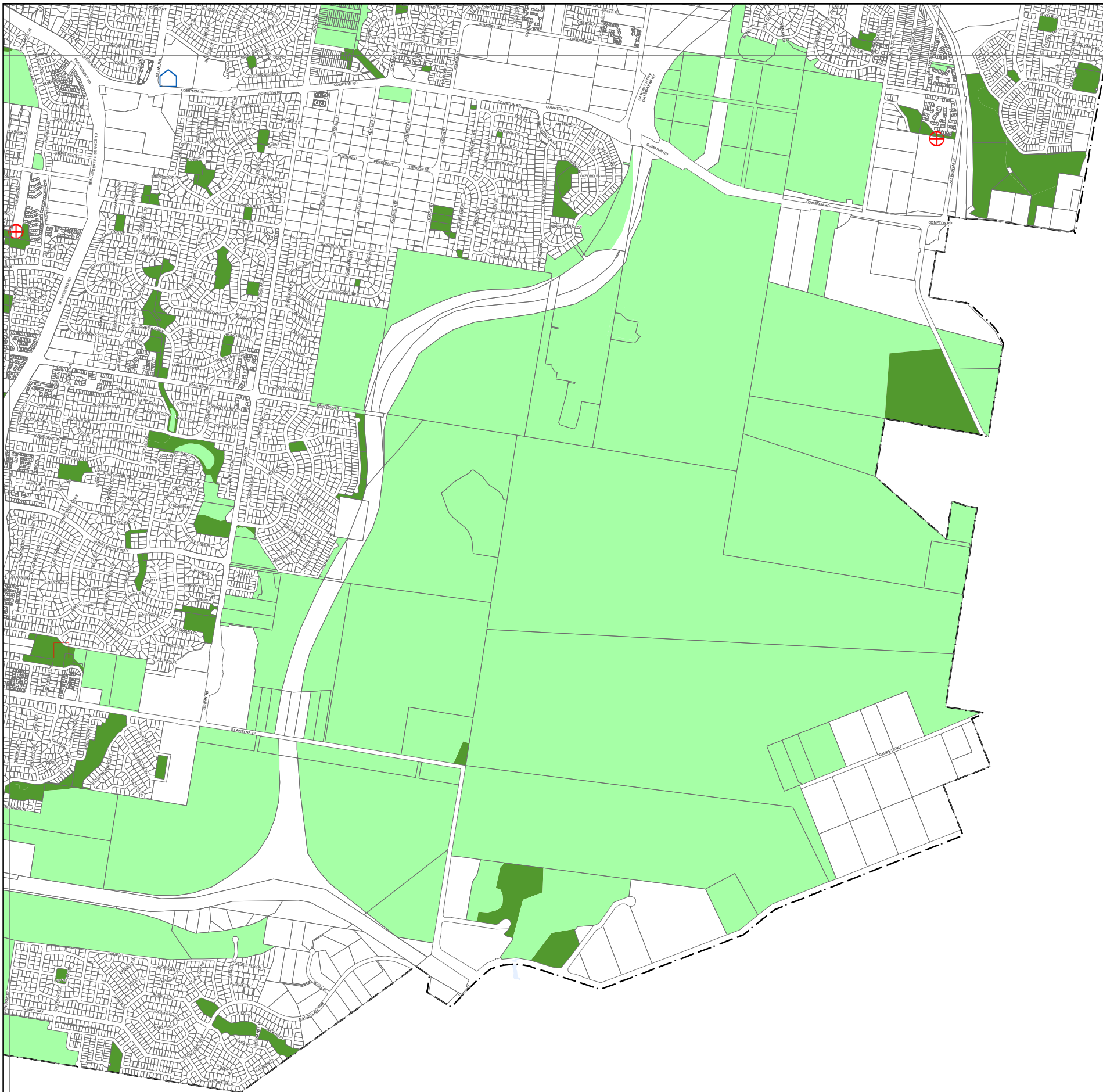
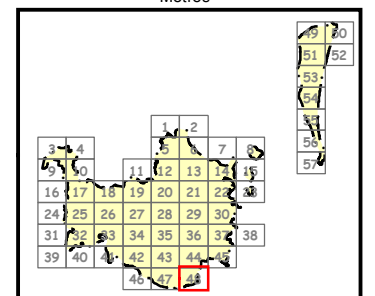
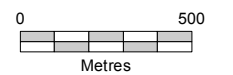
NOTES: This map is notional only and should not be used for
interpreting City Plan provisions relating to specific sites.
To properly interpret the maps, the planning scheme must be
referred to.

As adopted by Council, effective x.
Based on Cadastral Data provided with the permission of the
Department of Natural Resources and Mines.

While every care is taken to ensure the accuracy of this data,
the Brisbane City Council and the copyright owners, in permitting
the use of this data, make no representations or warranties
about its accuracy, reliability, completeness or suitability
for any particular purpose and disclaims all responsibility and all
liability (including without limitation, liability in negligence) for
all expenses, losses, damages (including indirect or
consequential damage) and costs which you might incur as
a result of the data being inaccurate or incomplete in any
way and for any reason.

© The State of Queensland (Department of Natural Resources
and Mines) (2016)
© NAVTEQ 2014
© Brisbane City Council 2016

Projection: Map Grid of Australia, Zone 56
Horizontal Datum: Geocentric Datum of Australia 1994
Approximate Scale @ A3 1:22,000



DRAFT



**Community purposes network
overlay map**

Brisbane City Council
Local Government Area

DCDB 09-09-2016

Waterbody

Sub-categories:

Existing trunk park sub-category

Existing non-trunk park sub-category

Existing community facilities and land for community facilities sub-category

LGIP planned land for community facilities specific location sub-category

LGIP planned park acquisition specific location sub-category

LGIP planned park upgrade specific location sub-category

LGIP planned park embellishment specific location sub-category

LGIP planned corridor park specific location sub-category

Long term land for community facilities specific location sub-category

Long term park specific location sub-category

Long term corridor park specific location sub-category

Editor's Note:
For the area of land required for the Long term infrastructure sub-categories refer to the Brisbane City Plan 2014, Part 10 Other plans, Section 10.3 Long term infrastructure plans. Area of land for Long term infrastructure depicted in this overlay map are notional only.

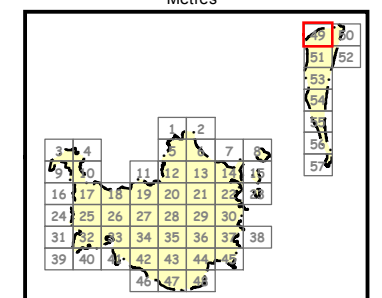
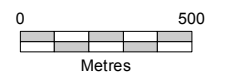
NOTES: This map is notional only and should not be used for interpreting City Plan provisions relating to specific sites. To properly interpret the maps, the planning scheme must be referred to.

As adopted by Council, effective x.
Based on Cadastral Data provided with the permission of the Department of Natural Resources and Mines.

While every care is taken to ensure the accuracy of this data, the Brisbane City Council and the copyright owners, in permitting the use of this data, make no representations or warranties about its accuracy, reliability, completeness or suitability for any particular purpose and disclaims all responsibility and all liability (including without limitation, liability in negligence) for all expenses, losses, damages (including indirect or consequential damage) and costs which you might incur as a result of the data being inaccurate or incomplete in any way and for any reason.

© The State of Queensland (Department of Natural Resources and Mines) (2016)
© NAVTEQ 2014
© Brisbane City Council 2016

Projection: Map Grid of Australia, Zone 56
Horizontal Datum: Geocentric Datum of Australia 1994
Approximate Scale @ A3 1:22,000



DRAFT



Community purposes network
overlay map

Brisbane City Council
Local Government Area

DCDB 09-09-2016

Waterbody

Sub-categories:

Existing trunk park sub-category

Existing non-trunk park sub-category

Existing community facilities and land for community facilities sub-category

LGIP planned land for community facilities specific location sub-category

LGIP planned park acquisition specific location sub-category

LGIP planned park upgrade specific location sub-category

LGIP planned park embellishment specific location sub-category

LGIP planned corridor park specific location sub-category

Long term land for community facilities specific location sub-category

Long term park specific location sub-category

Long term corridor park specific location sub-category

Editor's Note:
For the area of land required for the Long term infrastructure sub-categories refer to the Brisbane City Plan 2014, Part 10 Other plans, Section 10.3 Long term infrastructure plans. Area of land for Long term infrastructure depicted in this overlay map are notional only.

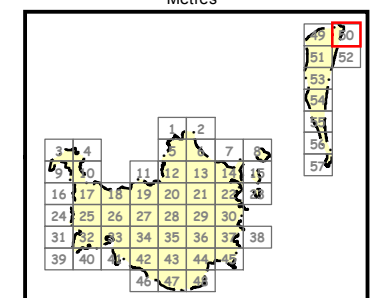
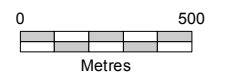
NOTES: This map is notional only and should not be used for interpreting City Plan provisions relating to specific sites. To properly interpret the maps, the planning scheme must be referred to.

As adopted by Council, effective x.
Based on Cadastral Data provided with the permission of the Department of Natural Resources and Mines.

While every care is taken to ensure the accuracy of this data, the Brisbane City Council and the copyright owners, in permitting the use of this data, make no representations or warranties about its accuracy, reliability, completeness or suitability for any particular purpose and disclaims all responsibility and liability (including without limitation, liability in negligence) for all expenses, losses, damages (including indirect or consequential damage) and costs which you might incur as a result of the data being inaccurate or incomplete in any way and for any reason.

© The State of Queensland (Department of Natural Resources and Mines) (2016)
© NAVTEQ 2014
© Brisbane City Council 2016

Projection: Map Grid of Australia, Zone 56
Horizontal Datum: Geocentric Datum of Australia 1994
Approximate Scale @ A3 1:22,000



DRAFT



Community purposes network
overlay map

Brisbane City Council
Local Government Area

DCDB 09-09-2016

Waterbody

Sub-categories:

Existing trunk park sub-category

Existing non-trunk park sub-category

Existing community facilities and land for community facilities sub-category

LGIP planned land for community facilities specific location sub-category

LGIP planned park acquisition specific location sub-category

LGIP planned park upgrade specific location sub-category

LGIP planned park embellishment specific location sub-category

LGIP planned corridor park specific location sub-category

Long term land for community facilities specific location sub-category

Long term park specific location sub-category

Long term corridor park specific location sub-category

Editor's Note:
For the area of land required for the Long term infrastructure sub-categories refer to the Brisbane City Plan 2014, Part 10 Other plans, Section 10.3 Long term infrastructure plans. Area of land for Long term infrastructure depicted in this overlay map are notional only.

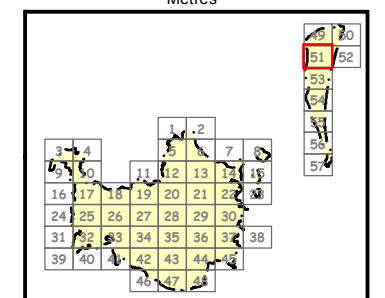
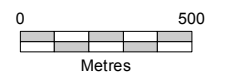
NOTES: This map is notional only and should not be used for interpreting City Plan provisions relating to specific sites. To properly interpret the maps, the planning scheme must be referred to.

As adopted by Council, effective x.
Based on Cadastral Data provided with the permission of the Department of Natural Resources and Mines.

While every care is taken to ensure the accuracy of this data, the Brisbane City Council and the copyright owners, in permitting the use of this data, make no representations or warranties about its accuracy, reliability, completeness or suitability for any particular purpose and disclaims all responsibility and liability (including without limitation, liability in negligence) for all expenses, losses, damages (including indirect or consequential damage) and costs which you might incur as a result of the data being inaccurate or incomplete in any way and for any reason.

© The State of Queensland (Department of Natural Resources and Mines) (2016)
© NAVTEQ 2014
© Brisbane City Council 2016

Projection: Map Grid of Australia, Zone 56
Horizontal Datum: Geocentric Datum of Australia 1994
Approximate Scale @ A3 1:22,000



DRAFT



**Community purposes network
overlay map**

Brisbane City Council
Local Government Area

DCDB 09-09-2016

Waterbody

Sub-categories:

- Existing trunk park sub-category
- Existing non-trunk park sub-category
- Existing community facilities and land for community facilities sub-category
- LGIP planned land for community facilities specific location sub-category
- LGIP planned park acquisition specific location sub-category
- LGIP planned park upgrade specific location sub-category
- LGIP planned park embellishment specific location sub-category
- LGIP planned corridor park specific location sub-category
- Long term land for community facilities specific location sub-category
- Long term park specific location sub-category
- Long term corridor park specific location sub-category

Editor's Note:
For the area of land required for the Long term infrastructure sub-categories refer to the Brisbane City Plan 2014, Part 10 Other plans, Section 10.3 Long term infrastructure plans. Area of land for Long term infrastructure depicted in this overlay map are notional only.

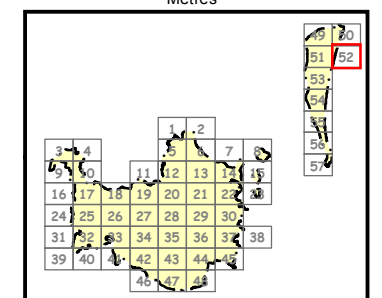
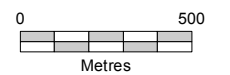
NOTES: This map is notional only and should not be used for interpreting City Plan provisions relating to specific sites. To properly interpret the maps, the planning scheme must be referred to.

As adopted by Council, effective x.
Based on Cadastral Data provided with the permission of the Department of Natural Resources and Mines.

While every care is taken to ensure the accuracy of this data, the Brisbane City Council and the copyright owners, in permitting the use of this data, make no representations or warranties about its accuracy, reliability, completeness or suitability for any particular purpose and disclaims all responsibility and all liability (including without limitation, liability in negligence) for all expenses, losses, damages (including indirect or consequential damage) and costs which you might incur as a result of the data being inaccurate or incomplete in any way and for any reason.

© The State of Queensland (Department of Natural Resources and Mines) (2016)
© NAVTEQ 2014
© Brisbane City Council 2016

Projection: Map Grid of Australia, Zone 56
Horizontal Datum: Geocentric Datum of Australia 1994
Approximate Scale @ A3 1:22,000



DRAFT



**Community purposes network
overlay map**

Brisbane City Council
Local Government Area

DCDB 09-09-2016

Waterbody

Sub-categories:

Existing trunk park sub-category

Existing non-trunk park sub-category

Existing community facilities and land
for community facilities sub-category

LGIP planned land for community
facilities specific location sub-category

LGIP planned park acquisition specific
location sub-category

LGIP planned park upgrade specific
location sub-category

LGIP planned park embellishment
specific location sub-category

LGIP planned corridor park specific
location sub-category

Long term land for community facilities
specific location sub-category

Long term park specific location
sub-category

Long term corridor park specific
location sub-category

Editor's Note:
For the area of land required for the Long term infrastructure
sub-categories refer to the Brisbane City Plan 2014,
Part 10 Other plans, Section 10.3 Long term infrastructure plans.
Area of land for Long term infrastructure depicted in this
overlay map are notional only.

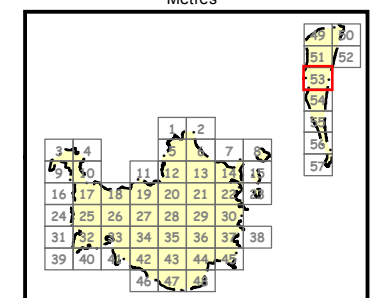
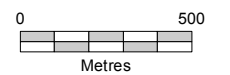
NOTES: This map is notional only and should not be used for
interpreting City Plan provisions relating to specific sites.
To properly interpret the maps, the planning scheme must be
referred to.

As adopted by Council, effective x.
Based on Cadastral Data provided with the permission of the
Department of Natural Resources and Mines.

While every care is taken to ensure the accuracy of this data,
the Brisbane City Council and the copyright owners, in permitting
the use of this data, make no representations or warranties
about its accuracy, reliability, completeness or suitability for
any particular purpose and disclaims all responsibility and all
liability (including without limitation, liability in negligence) for
all expenses, losses, damages (including indirect or
consequential damage) and costs which you might incur as
a result of the data being inaccurate or incomplete in any
way and for any reason.

© The State of Queensland (Department of Natural Resources
and Mines) (2016)
© NAVTEQ 2014
© Brisbane City Council 2016

Projection: Map Grid of Australia, Zone 56
Horizontal Datum: Geocentric Datum of Australia 1994
Approximate Scale @ A3 1:22,000



DRAFT



**Community purposes network
overlay map**

Brisbane City Council
Local Government Area

DCDB 09-09-2016

Waterbody

Sub-categories:

Existing trunk park sub-category

Existing non-trunk park sub-category

Existing community facilities and land
for community facilities sub-category

LGIP planned land for community
facilities specific location sub-category

LGIP planned park acquisition specific
location sub-category

LGIP planned park upgrade specific
location sub-category

LGIP planned park embellishment
specific location sub-category

LGIP planned corridor park specific
location sub-category

Long term land for community facilities
specific location sub-category

Long term park specific location
sub-category

Long term corridor park specific
location sub-category

Editor's Note:
For the area of land required for the Long term infrastructure
sub-categories refer to the Brisbane City Plan 2014,
Part 10 Other plans, Section 10.3 Long term infrastructure plans.
Area of land for Long term infrastructure depicted in this
overlay map are notional only.

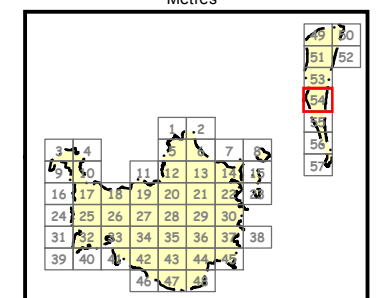
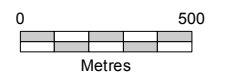
NOTES: This map is notional only and should not be used for
interpreting City Plan provisions relating to specific sites.
To properly interpret the maps, the planning scheme must be
referred to.

As adopted by Council, effective x.
Based on Cadastral Data provided with the permission of the
Department of Natural Resources and Mines.

While every care is taken to ensure the accuracy of this data,
the Brisbane City Council and the copyright owners, in permitting
the use of this data, make no representations or warranties
about its accuracy, reliability, completeness or suitability for
any particular purpose and disclaims all responsibility and all
liability (including without limitation, liability in negligence) for
all expenses, losses, damages (including indirect or
consequential damage) and costs which you might incur as
a result of the data being inaccurate or incomplete in any
way and for any reason.

© The State of Queensland (Department of Natural Resources
and Mines) (2016)
© NAVTEQ 2014
© Brisbane City Council 2016

Projection: Map Grid of Australia, Zone 56
Horizontal Datum: Geocentric Datum of Australia 1994
Approximate Scale @ A3 1:22,000



DRAFT



Community purposes network
overlay map

Brisbane City Council
Local Government Area

DCDB 09-09-2016

Waterbody

Sub-categories:

- Existing trunk park sub-category
- Existing non-trunk park sub-category
- Existing community facilities and land for community facilities sub-category
- LGIP planned land for community facilities specific location sub-category
- LGIP planned park acquisition specific location sub-category
- LGIP planned park upgrade specific location sub-category
- LGIP planned park embellishment specific location sub-category
- LGIP planned corridor park specific location sub-category
- Long term land for community facilities specific location sub-category
- Long term park specific location sub-category
- Long term corridor park specific location sub-category

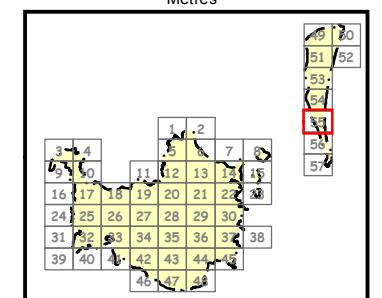
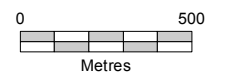
Editor's Note:
For the area of land required for the Long term infrastructure sub-categories refer to the Brisbane City Plan 2014, Part 10 Other plans, Section 10.3 Long term infrastructure plans. Area of land for Long term infrastructure depicted in this overlay map are notional only.

NOTES: This map is notional only and should not be used for interpreting City Plan provisions relating to specific sites. To properly interpret the maps, the planning scheme must be referred to.

As adopted by Council, effective x.
Based on Cadastral Data provided with the permission of the Department of Natural Resources and Mines.
While every care is taken to ensure the accuracy of this data, the Brisbane City Council and the copyright owners, in permitting the use of this data, make no representations or warranties about its accuracy, reliability, completeness or suitability for any particular purpose and disclaims all responsibility and all liability (including without limitation, liability in negligence) for all expenses, losses, damages (including indirect or consequential damage) and costs which you might incur as a result of the data being inaccurate or incomplete in any way and for any reason.

© The State of Queensland (Department of Natural Resources and Mines) (2016)
© NAVTEQ 2014
© Brisbane City Council 2016

Projection: Map Grid of Australia, Zone 56
Horizontal Datum: Geocentric Datum of Australia 1994
Approximate Scale @ A3 1:22,000



DRAFT



**Community purposes network
overlay map**

Brisbane City Council
Local Government Area

DCDB 09-09-2016

Waterbody

Sub-categories:

Existing trunk park sub-category

Existing non-trunk park sub-category

Existing community facilities and land for community facilities sub-category

LGIP planned land for community facilities specific location sub-category

LGIP planned park acquisition specific location sub-category

LGIP planned park upgrade specific location sub-category

LGIP planned park embellishment specific location sub-category

LGIP planned corridor park specific location sub-category

Long term land for community facilities specific location sub-category

Long term park specific location sub-category

Long term corridor park specific location sub-category

Editor's Note:
For the area of land required for the Long term infrastructure sub-categories refer to the Brisbane City Plan 2014, Part 10 Other plans, Section 10.3 Long term infrastructure plans. Area of land for Long term infrastructure depicted in this overlay map are notional only.

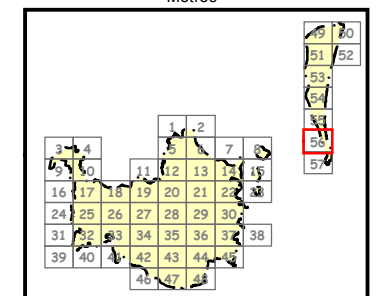
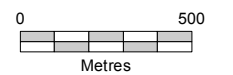
NOTES: This map is notional only and should not be used for interpreting City Plan provisions relating to specific sites. To properly interpret the maps, the planning scheme must be referred to.

As adopted by Council, effective x.
Based on Cadastral Data provided with the permission of the Department of Natural Resources and Mines.

While every care is taken to ensure the accuracy of this data, the Brisbane City Council and the copyright owners, in permitting the use of this data, make no representations or warranties about its accuracy, reliability, completeness or suitability for any particular purpose and disclaims all responsibility and liability (including without limitation, liability in negligence) for all expenses, losses, damages (including indirect or consequential damage) and costs which you might incur as a result of the data being inaccurate or incomplete in any way and for any reason.

© The State of Queensland (Department of Natural Resources and Mines) (2016)
© NAVTEQ 2014
© Brisbane City Council 2016

Projection: Map Grid of Australia, Zone 56
Horizontal Datum: Geocentric Datum of Australia 1994
Approximate Scale @ A3 1:22,000



DRAFT



Community purposes network overlay map

Brisbane City Council
Local Government Area

DCDB 09-09-2016

Waterbody

Sub-categories:

Existing trunk park sub-category

Existing non-trunk park sub-category

Existing community facilities and land for community facilities sub-category

LGIP planned land for community facilities specific location sub-category

LGIP planned park acquisition specific location sub-category

LGIP planned park upgrade specific location sub-category

LGIP planned park embellishment specific location sub-category

LGIP planned corridor park specific location sub-category

Long term land for community facilities specific location sub-category

Long term park specific location sub-category

Long term corridor park specific location sub-category

Editor's Note:
For the area of land required for the Long term infrastructure sub-categories refer to the Brisbane City Plan 2014, Part 10 Other plans, Section 10.3 Long term infrastructure plans. Area of land for Long term infrastructure depicted in this overlay map are notional only.

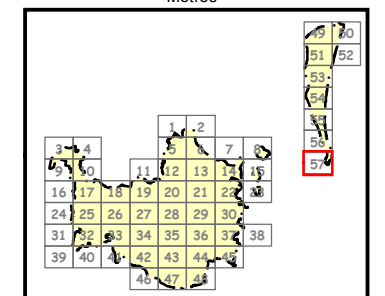
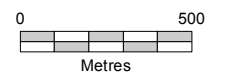
NOTES: This map is notional only and should not be used for interpreting City Plan provisions relating to specific sites. To properly interpret the maps, the planning scheme must be referred to.

As adopted by Council, effective x.
Based on Cadastral Data provided with the permission of the Department of Natural Resources and Mines.

While every care is taken to ensure the accuracy of this data, the Brisbane City Council and the copyright owners, in permitting the use of this data, make no representations or warranties about its accuracy, reliability, completeness or suitability for any particular purpose and disclaims all responsibility and liability (including without limitation, liability in negligence) for all expenses, losses, damages (including indirect or consequential damage) and costs which you might incur as a result of the data being inaccurate or incomplete in any way and for any reason.

© The State of Queensland (Department of Natural Resources and Mines) (2016)
© NAVTEQ 2014
© Brisbane City Council 2016

Projection: Map Grid of Australia, Zone 56
Horizontal Datum: Geocentric Datum of Australia 1994
Approximate Scale @ A3 1:22,000



DRAFT