





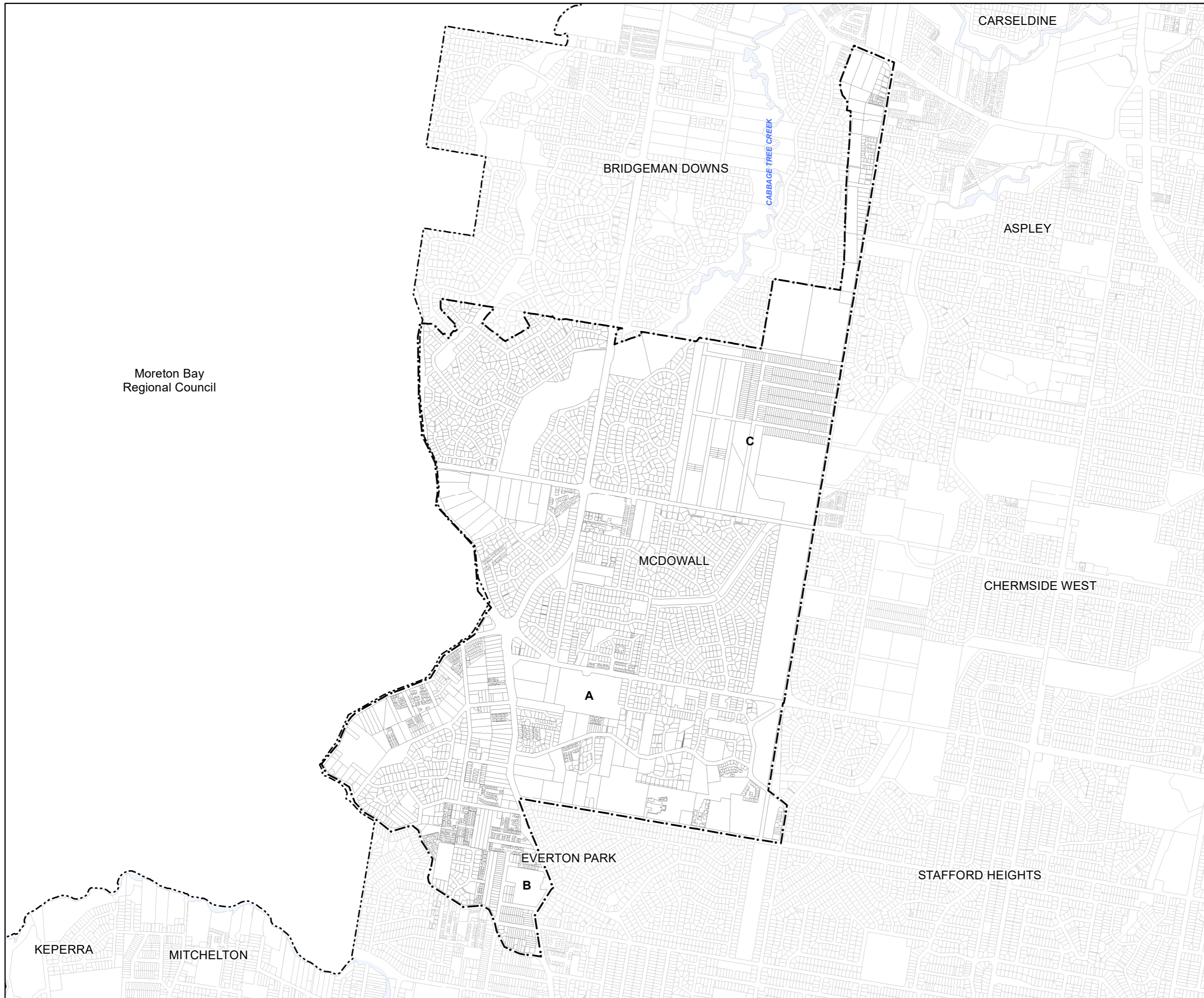


McDowall
neighbourhood plan map

-  Brisbane Local Government Area
-  Neighbourhood plan boundary
-  DCDB 12-04-2021
-  Waterbody

- Points of Interest:
- A. McDowall Primary School
 - B. Everton Park Primary School
 - C. Cherside Hills Reserve

Moreton Bay
Regional Council



NOTES: This map is notional only and should not be used for interpreting City Plan provisions relating to specific sites. To properly interpret the maps, the planning scheme must be referred to.

Not adopted by Council.
Based on Cadastral Data provided with the permission of the Department of Resources.
While every care is taken to ensure the accuracy of this data, the Brisbane City Council and the copyright owners, in permitting the use of this data, make no representations or warranties about its accuracy, reliability, completeness or suitability for any particular purpose and disclaims all responsibility and all liability (including without limitation, liability in negligence) for all expenses, losses, damages (including indirect or consequential damage) and costs which you might incur as a result of the data being inaccurate or incomplete in any way and for any reason.
© The State of Queensland Department of Resources 2021
© StreetPro 2021
© Brisbane City Council 2021

Projection: Map Grid of Australia, Zone 56
Horizontal Datum: Geocentric Datum of Australia 1994

Approximate Scale @ A3 1:17,500

