

Future infrastructure

- Community facility - indicative location
- Park acquisition and embellishment - specific location
- Park acquisition and embellishment - indicative location
- Park upgrade - specific location
- Park embellishment - specific location
- Corridor link park acquisition and embellishment - specific location
- Corridor link park acquisition and embellishment - indicative location

Existing infrastructure

- Community facility
- Trunk park
- Non-trunk park

Boundaries

- Suburb boundaries
- Priority infrastructure area
- Public parks service catchments
- Land for community facilities service catchments
- Property boundaries (June 2021)
- Individual network map boundaries
- Waterways

NOTES

This map is notional only and should not be used for interpreting City Plan provisions relating to specific sites. To properly interpret the maps, the planning scheme must be referred to.

As adopted by Council, effective as of XXth XXXX 202X.

Based on Cadastral Data provided with the permission of the Department of Resources.

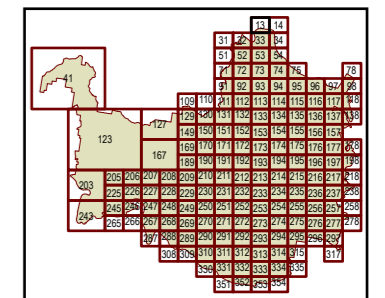
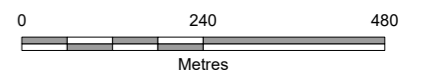
While every care is taken to ensure the accuracy of this data, the Brisbane City Council and the copyright owners, in permitting the use of this data, make no representations or warranties about its accuracy, reliability, completeness or suitability for any particular purpose and disclaims all responsibility and all liability (including without limitation, liability in negligence) for all expenses, losses, damages (including indirect or consequential damage) and costs which you might incur as a result of the data being inaccurate or incomplete in any way and for any reason.

© The State of Queensland (Department of Resources) (2021)
 © Brisbane City Council (2022)

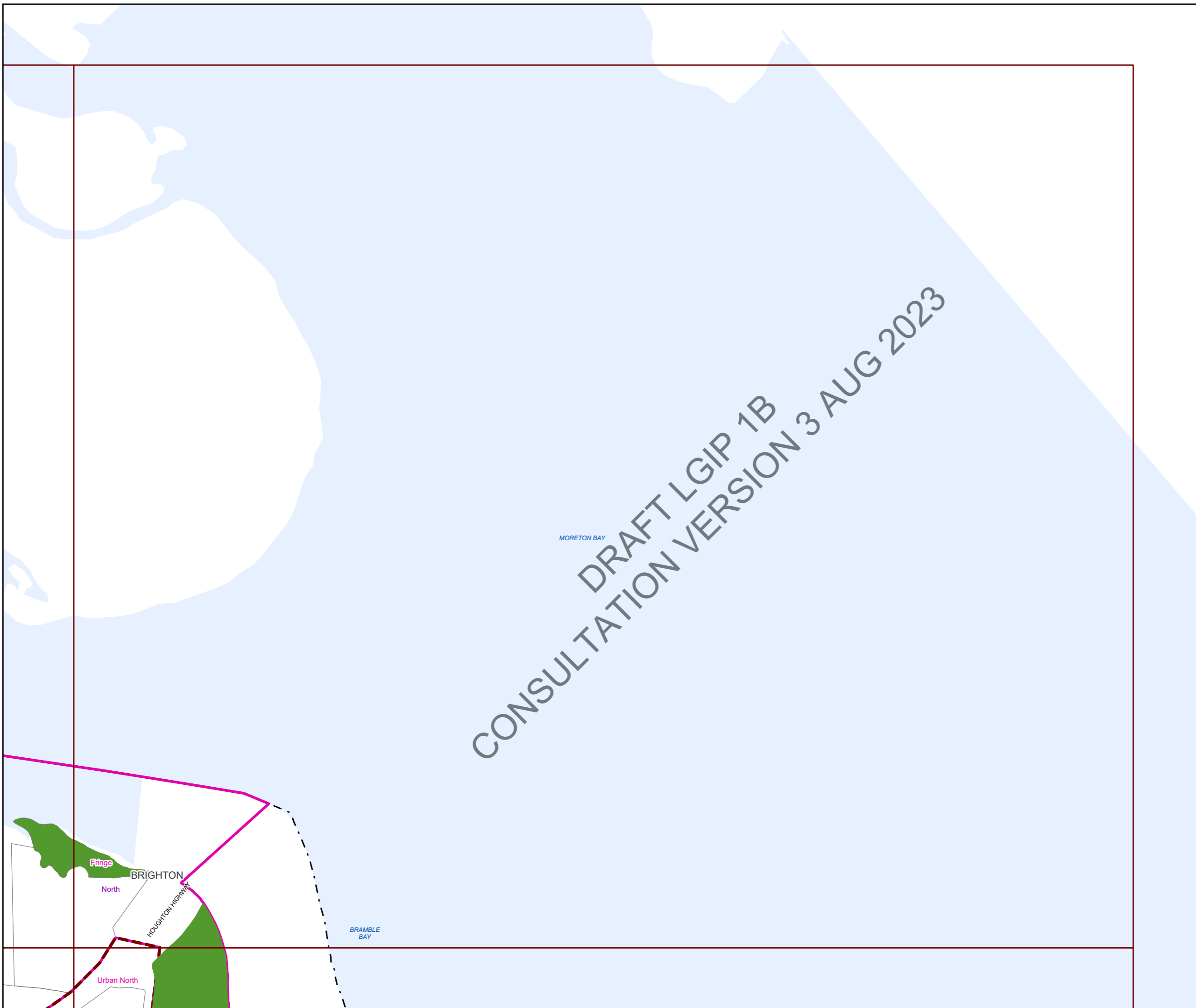


Projection: Map Grid of Australia, Zone 56
 Horizontal Datum: Geocentric Datum of Australia 1994

Approximate Scale @ A3 1:10,000



Plans for Trunk Infrastructure
 Parks & Land for
 Community Facilities
 Map PCF13



Future infrastructure

- Community facility - indicative location
- Park acquisition and embellishment - specific location
- Park acquisition and embellishment - indicative location
- Park upgrade - specific location
- Park embellishment - specific location
- Corridor link park acquisition and embellishment - specific location
- Corridor link park acquisition and embellishment - indicative location

Existing infrastructure

- Community facility
- Trunk park
- Non-trunk park

Boundaries

- Suburb boundaries
- Priority infrastructure area
- Public parks service catchments
- Land for community facilities service catchments
- Property boundaries (June 2021)
- Individual network map boundaries
- Waterways

NOTES

This map is notional only and should not be used for interpreting City Plan provisions relating to specific sites. To properly interpret the maps, the planning scheme must be referred to.

As adopted by Council, effective as of XXth XXXX 202X.

Based on Cadastral Data provided with the permission of the Department of Resources.

While every care is taken to ensure the accuracy of this data, the Brisbane City Council and the copyright owners, in permitting the use of this data, make no representations or warranties about its accuracy, reliability, completeness or suitability for any particular purpose and disclaims all responsibility and all liability (including without limitation, liability in negligence) for all expenses, losses, damages (including indirect or consequential damage) and costs which you might incur as a result of the data being inaccurate or incomplete in any way and for any reason.

© The State of Queensland (Department of Resources) (2021)
 © Brisbane City Council (2022)

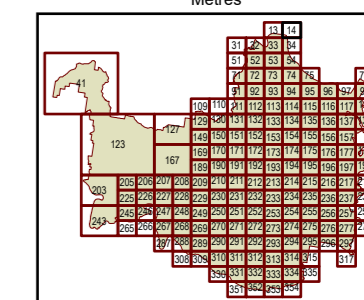


Projection: Map Grid of Australia, Zone 56
 Horizontal Datum: Geocentric Datum of Australia 1994

Approximate Scale @ A3 1:10,000

0 240 480

Metres



Plans for Trunk Infrastructure
 Parks & Land for
 Community Facilities
 Map PCF14



DRAFT LGIP 1B
 CONSULTATION VERSION 3 AUG 2023

Future infrastructure

- Community facility - indicative location
- Park acquisition and embellishment - specific location
- Park acquisition and embellishment - indicative location
- Park upgrade - specific location
- Park embellishment - specific location
- Corridor link park acquisition and embellishment - specific location
- Corridor link park acquisition and embellishment - indicative location

Existing infrastructure

- Community facility
- Trunk park
- Non-trunk park

Boundaries

- Suburb boundaries
- Priority infrastructure area
- Public parks service catchments
- Land for community facilities service catchments
- Property boundaries (June 2021)
- Individual network map boundaries
- Waterways

NOTES

This map is notional only and should not be used for interpreting City Plan provisions relating to specific sites. To properly interpret the maps, the planning scheme must be referred to.

As adopted by Council, effective as of XXth XXXX 202X.

Based on Cadastral Data provided with the permission of the Department of Resources.

While every care is taken to ensure the accuracy of this data, the Brisbane City Council and the copyright owners, in permitting the use of this data, make no representations or warranties about its accuracy, reliability, completeness or suitability for any particular purpose and disclaims all responsibility and all liability (including without limitation, liability in negligence) for all expenses, losses, damages (including indirect or consequential damage) and costs which you might incur as a result of the data being inaccurate or incomplete in any way and for any reason.

© The State of Queensland (Department of Resources) (2021)
 © Brisbane City Council (2022)

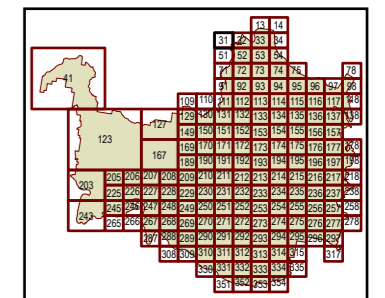


Projection: Map Grid of Australia, Zone 56
 Horizontal Datum: Geocentric Datum of Australia 1994

Approximate Scale @ A3 1:10,000

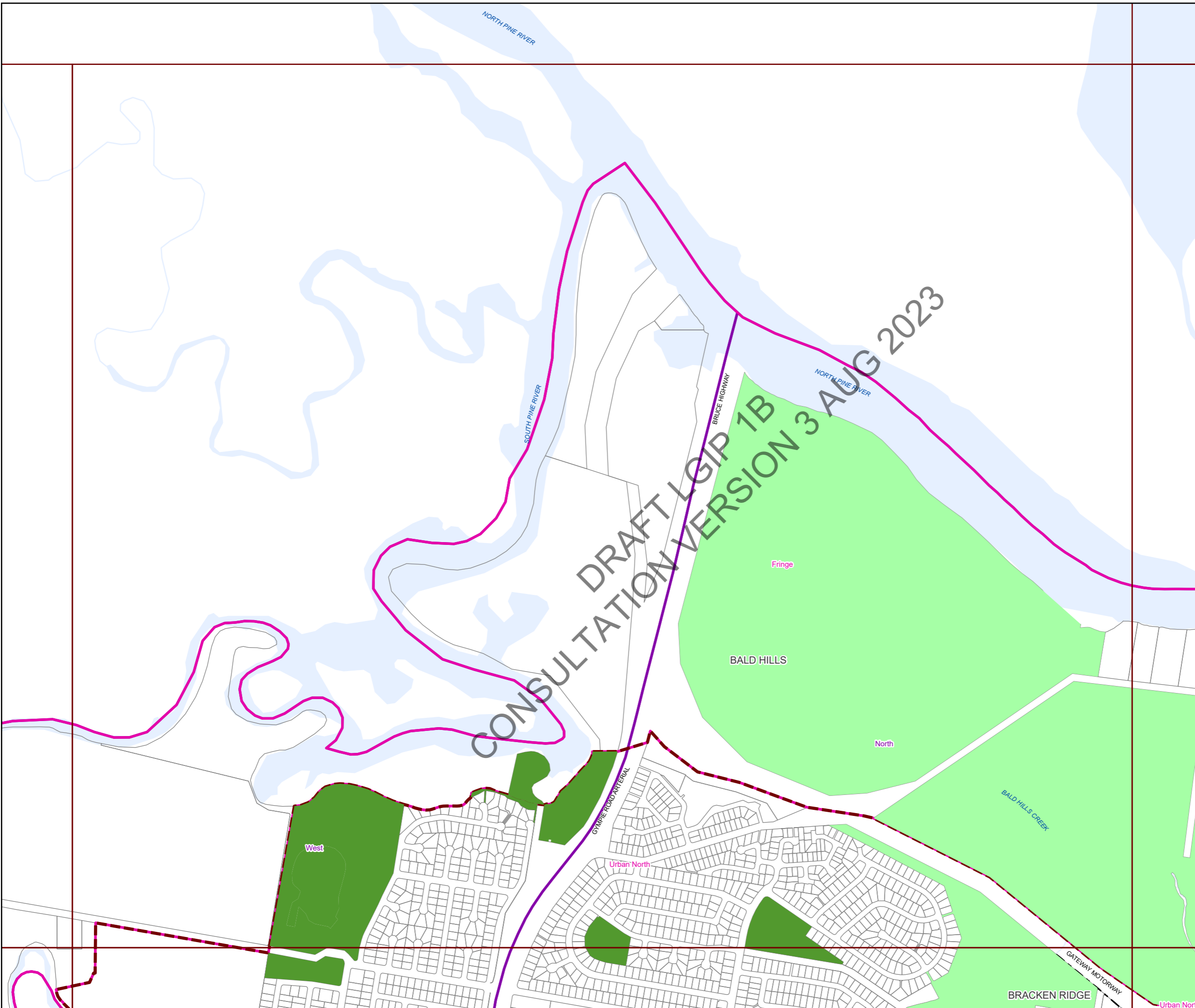
0 240 480

Metres



Plans for Trunk Infrastructure
 Parks & Land for
 Community Facilities
 Map PCF31





Future infrastructure

- Community facility - indicative location
- Park acquisition and embellishment - specific location
- Park acquisition and embellishment - indicative location
- Park upgrade - specific location
- Park embellishment - specific location
- Corridor link park acquisition and embellishment - specific location
- Corridor link park acquisition and embellishment - indicative location

Existing infrastructure

- Community facility
- Trunk park
- Non-trunk park

Boundaries

- Suburb boundaries
- Priority infrastructure area
- Public parks service catchments
- Land for community facilities service catchments
- Property boundaries (June 2021)
- Individual network map boundaries
- Waterways

NOTES

This map is notional only and should not be used for interpreting City Plan provisions relating to specific sites. To properly interpret the maps, the planning scheme must be referred to.

As adopted by Council, effective as of XXth XXXX 202X.

Based on Cadastral Data provided with the permission of the Department of Resources.

While every care is taken to ensure the accuracy of this data, the Brisbane City Council and the copyright owners, in permitting the use of this data, make no representations or warranties about its accuracy, reliability, completeness or suitability for any particular purpose and disclaims all responsibility and all liability (including without limitation, liability in negligence) for all expenses, losses, damages (including indirect or consequential damage) and costs which you might incur as a result of the data being inaccurate or incomplete in any way and for any reason.

© The State of Queensland (Department of Resources) (2021)
 © Brisbane City Council (2022)

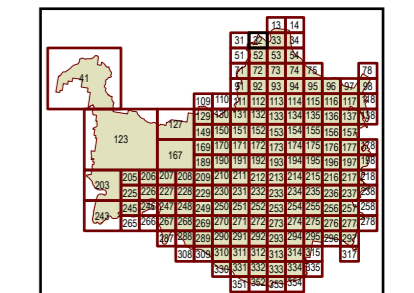


Projection: Map Grid of Australia, Zone 56
 Horizontal Datum: Geocentric Datum of Australia 1994

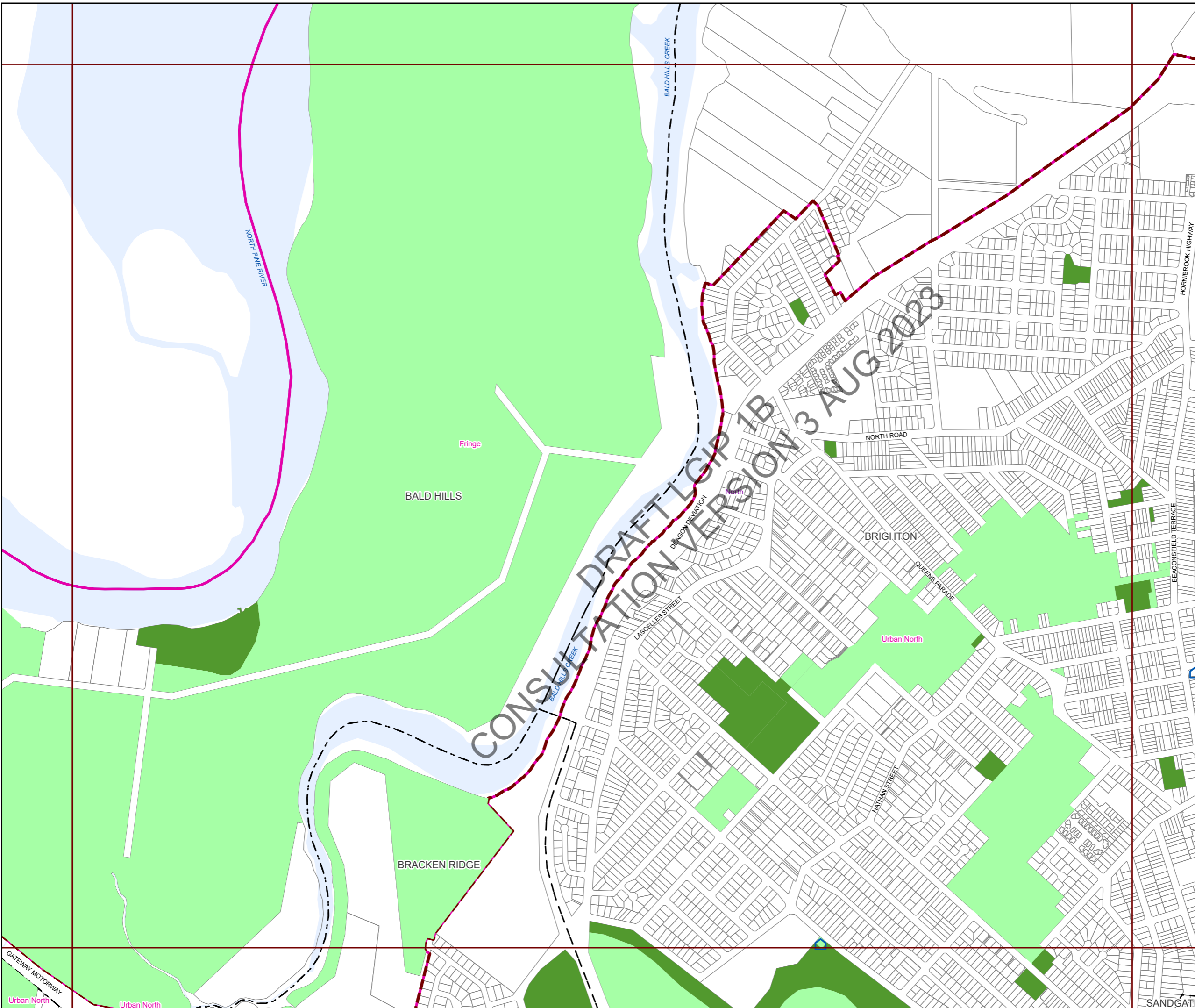
Approximate Scale @ A3 1:10,000

0 240 480

Metres



Plans for Trunk Infrastructure
 Parks & Land for
 Community Facilities
 Map PCF32



Future infrastructure

- Community facility - indicative location
- Park acquisition and embellishment - specific location
- Park acquisition and embellishment - indicative location
- Park upgrade - specific location
- Park embellishment - specific location
- Corridor link park acquisition and embellishment - specific location
- Corridor link park acquisition and embellishment - indicative location

Existing infrastructure

- Community facility
- Trunk park
- Non-trunk park

Boundaries

- Suburb boundaries
- Priority infrastructure area
- Public parks service catchments
- Land for community facilities service catchments
- Property boundaries (June 2021)
- Individual network map boundaries
- Waterways

NOTES

This map is notional only and should not be used for interpreting City Plan provisions relating to specific sites. To properly interpret the maps, the planning scheme must be referred to.

As adopted by Council, effective as of XXth XXXX 202X.

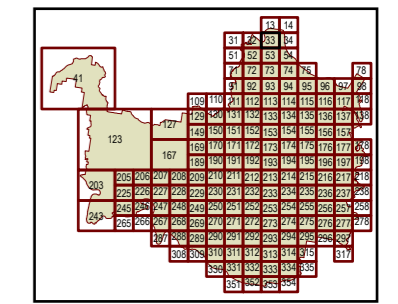
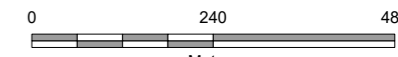
Based on Cadastral Data provided with the permission of the Department of Resources.

While every care is taken to ensure the accuracy of this data, the Brisbane City Council and the copyright owners, in permitting the use of this data, make no representations or warranties about its accuracy, reliability, completeness or suitability for any particular purpose and disclaims all responsibility and all liability (including without limitation, liability in negligence) for all expenses, losses, damages (including indirect or consequential damage) and costs which you might incur as a result of the data being inaccurate or incomplete in any way and for any reason.

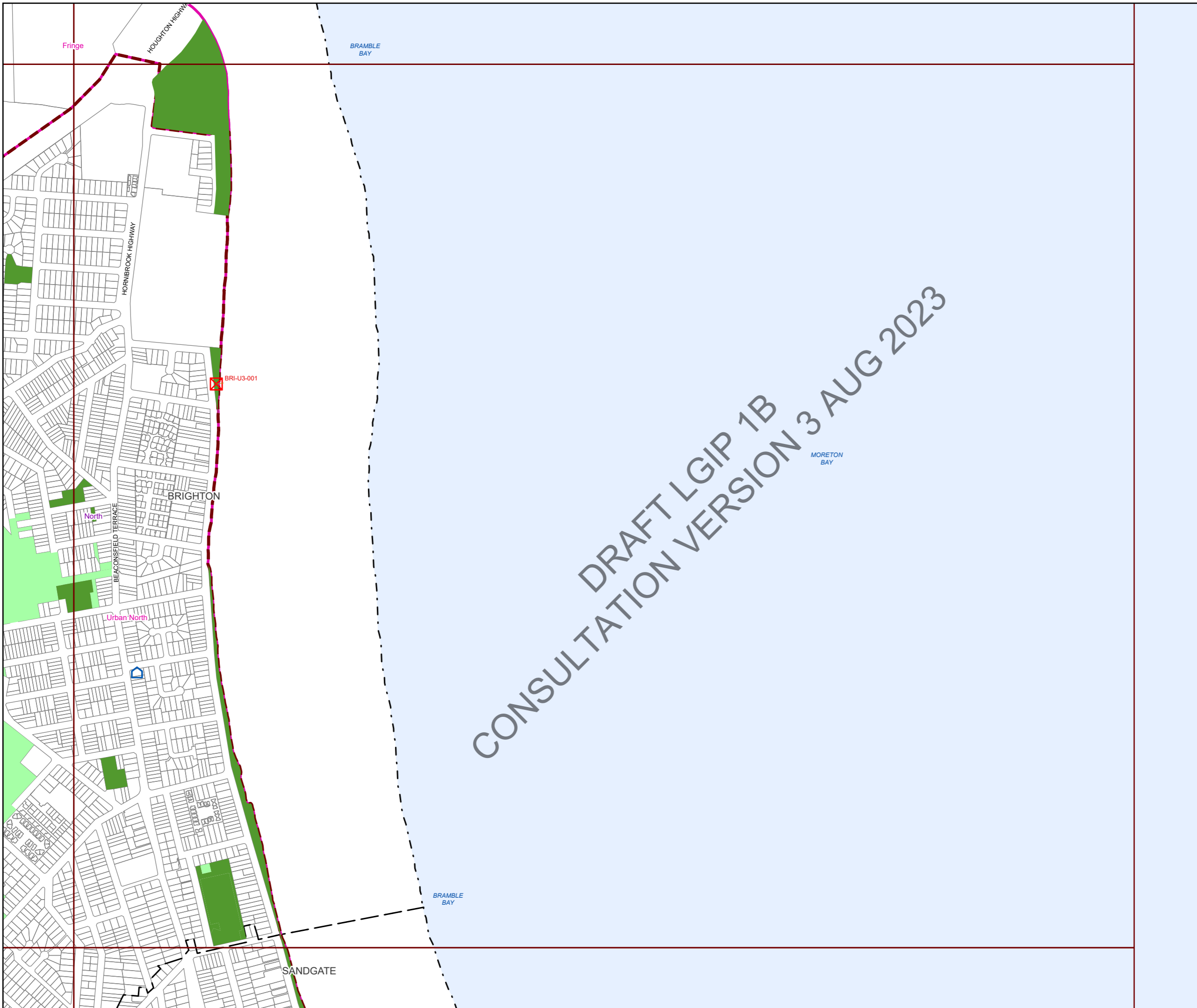
© The State of Queensland (Department of Resources) (2021)
 © Brisbane City Council (2022)

Projection: Map Grid of Australia, Zone 56
 Horizontal Datum: Geocentric Datum of Australia 1994

Approximate Scale @ A3 1:10,000



Plans for Trunk Infrastructure
 Parks & Land for
 Community Facilities
 Map PCF33



Future infrastructure

- Community facility - indicative location
- Park acquisition and embellishment - specific location
- Park acquisition and embellishment - indicative location
- Park upgrade - specific location
- Park embellishment - specific location
- Corridor link park acquisition and embellishment - specific location
- Corridor link park acquisition and embellishment - indicative location

Existing infrastructure

- Community facility
- Trunk park
- Non-trunk park

Boundaries

- Suburb boundaries
- Priority infrastructure area
- Public parks service catchments
- Land for community facilities service catchments
- Property boundaries (June 2021)
- Individual network map boundaries
- Waterways

NOTES

This map is notional only and should not be used for interpreting City Plan provisions relating to specific sites. To properly interpret the maps, the planning scheme must be referred to.

As adopted by Council, effective as of XXth XXXX 202X.

Based on Cadastral Data provided with the permission of the Department of Resources.

While every care is taken to ensure the accuracy of this data, the Brisbane City Council and the copyright owners, in permitting the use of this data, make no representations or warranties about its accuracy, reliability, completeness or suitability for any particular purpose and disclaims all responsibility and all liability (including without limitation, liability in negligence) for all expenses, losses, damages (including indirect or consequential damage) and costs which you might incur as a result of the data being inaccurate or incomplete in any way and for any reason.

© The State of Queensland (Department of Resources) (2021)
 © Brisbane City Council (2022)

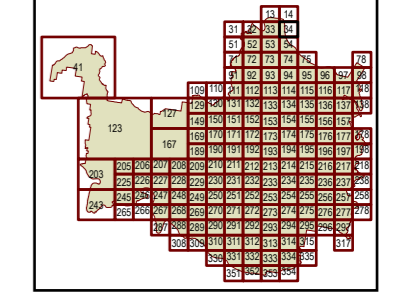


Projection: Map Grid of Australia, Zone 56
 Horizontal Datum: Geocentric Datum of Australia 1994

Approximate Scale @ A3 1:10,000

0 240 480

Metres



Plans for Trunk Infrastructure
 Parks & Land for
 Community Facilities
 Map PCF34



Future infrastructure

- Community facility - indicative location
- Park acquisition and embellishment - specific location
- Park acquisition and embellishment - indicative location
- Park upgrade - specific location
- Park embellishment - specific location
- Corridor link park acquisition and embellishment - specific location
- Corridor link park acquisition and embellishment - indicative location

Existing infrastructure

- Community facility
- Trunk park
- Non-trunk park

Boundaries

- Suburb boundaries
- Priority infrastructure area
- Public parks service catchments
- Land for community facilities service catchments
- Property boundaries (June 2021)
- Individual network map boundaries
- Waterways

NOTES

This map is notional only and should not be used for interpreting City Plan provisions relating to specific sites. To properly interpret the maps, the planning scheme must be referred to.

As adopted by Council, effective as of XXth XXXX 202X.

Based on Cadastral Data provided with the permission of the Department of Resources.

While every care is taken to ensure the accuracy of this data, the Brisbane City Council and the copyright owners, in permitting the use of this data, make no representations or warranties about its accuracy, reliability, completeness or suitability for any particular purpose and disclaims all responsibility and all liability (including without limitation, liability in negligence) for all expenses, losses, damages (including indirect or consequential damage) and costs which you might incur as a result of the data being inaccurate or incomplete in any way and for any reason.

© The State of Queensland (Department of Resources) (2021)
 © Brisbane City Council (2022)

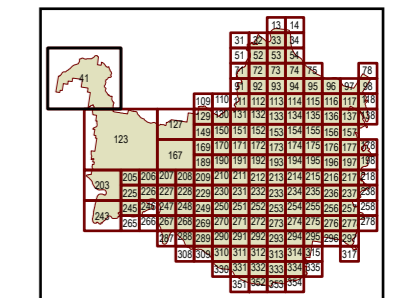


Projection: Map Grid of Australia, Zone 56
 Horizontal Datum: Geocentric Datum of Australia 1994

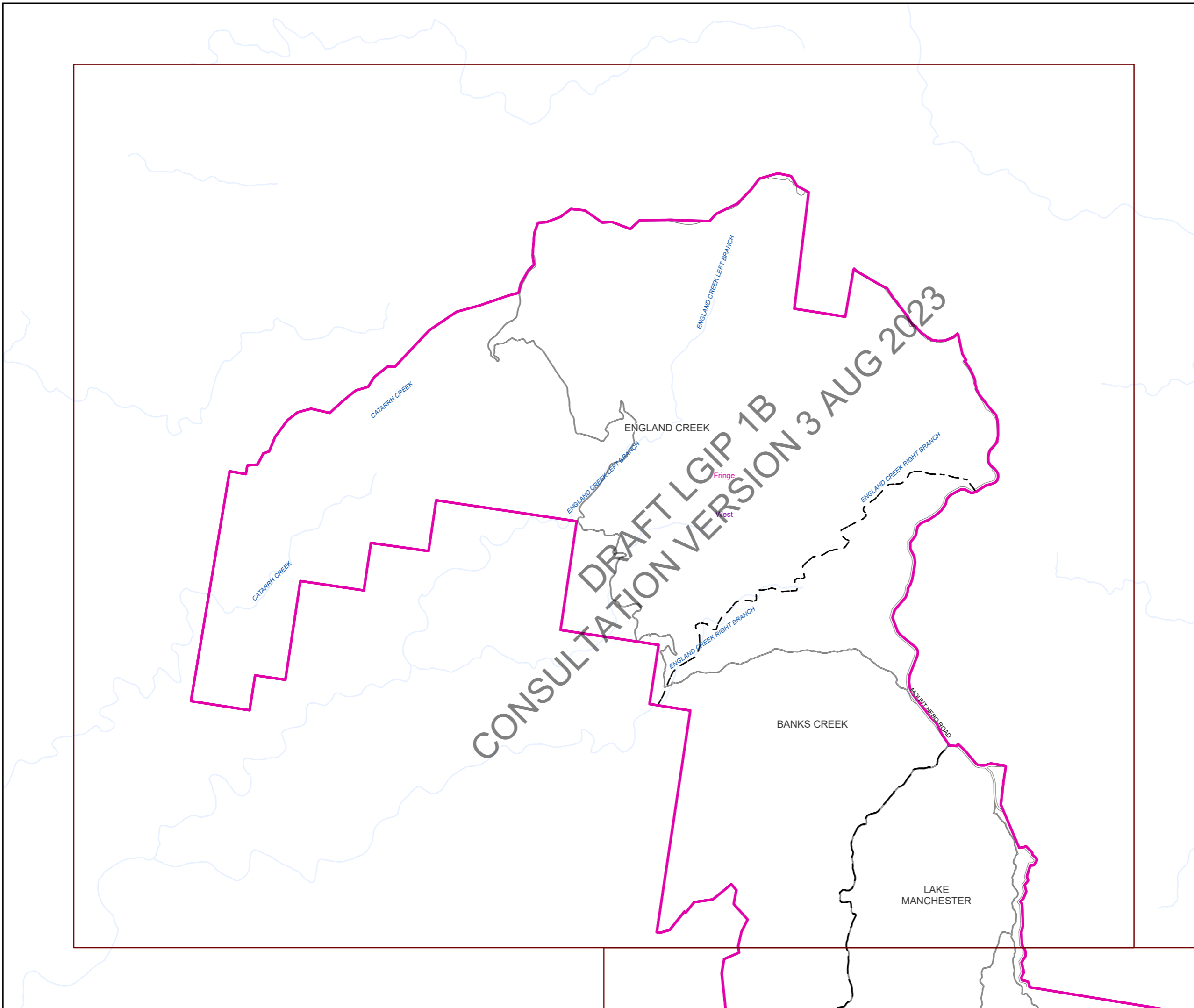
Approximate Scale @ A3 1:40,000

0 950 1,900

Metres



Plans for Trunk Infrastructure
 Parks & Land for
 Community Facilities
 Map PCF41





DRAFT LGIP 1B
 CONSULTATION VERSION 3 AUG 2023



Future infrastructure

- Community facility - indicative location
- Park acquisition and embellishment - specific location
- Park acquisition and embellishment - indicative location
- Park upgrade - specific location
- Park embellishment - specific location
- Corridor link park acquisition and embellishment - specific location
- Corridor link park acquisition and embellishment - indicative location

Existing infrastructure

- Community facility
- Trunk park
- Non-trunk park

Boundaries

- Suburb boundaries
- Priority infrastructure area
- Public parks service catchments
- Land for community facilities service catchments
- Property boundaries (June 2021)
- Individual network map boundaries
- Waterways

NOTES

This map is notional only and should not be used for interpreting City Plan provisions relating to specific sites. To properly interpret the maps, the planning scheme must be referred to.

As adopted by Council, effective as of XXth XXXX 202X.

Based on Cadastral Data provided with the permission of the Department of Resources.

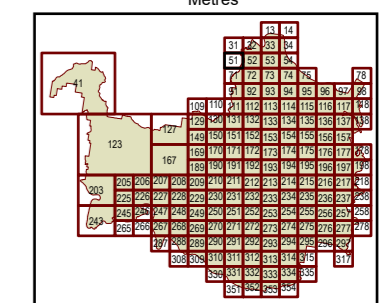
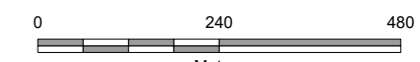
While every care is taken to ensure the accuracy of this data, the Brisbane City Council and the copyright owners, in permitting the use of this data, make no representations or warranties about its accuracy, reliability, completeness or suitability for any particular purpose and disclaims all responsibility and all liability (including without limitation, liability in negligence) for all expenses, losses, damages (including indirect or consequential damage) and costs which you might incur as a result of the data being inaccurate or incomplete in any way and for any reason.

© The State of Queensland (Department of Resources) (2021)
 © Brisbane City Council (2022)

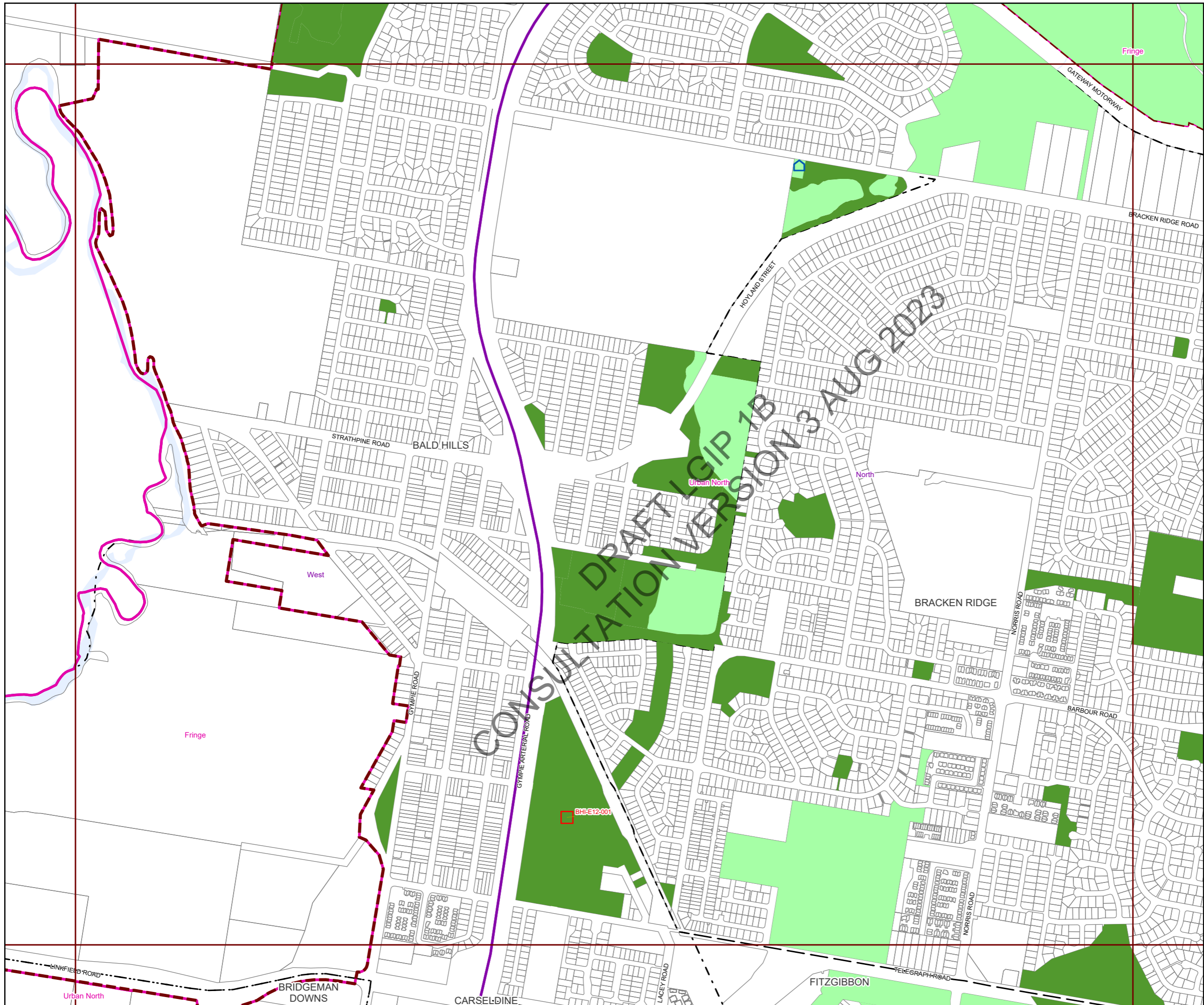


Projection: Map Grid of Australia, Zone 56
 Horizontal Datum: Geocentric Datum of Australia 1994

Approximate Scale @ A3 1:10,000



Plans for Trunk Infrastructure
 Parks & Land for
 Community Facilities
 Map PCF51



Future infrastructure

- Community facility - indicative location
- Park acquisition and embellishment - specific location
- Park acquisition and embellishment - indicative location
- Park upgrade - specific location
- Park embellishment - specific location
- Corridor link park acquisition and embellishment - specific location
- Corridor link park acquisition and embellishment - indicative location

Existing infrastructure

- Community facility
- Trunk park
- Non-trunk park

Boundaries

- Suburb boundaries
- Priority infrastructure area
- Public parks service catchments
- Land for community facilities service catchments
- Property boundaries (June 2021)
- Individual network map boundaries
- Waterways

NOTES

This map is notional only and should not be used for interpreting City Plan provisions relating to specific sites. To properly interpret the maps, the planning scheme must be referred to.

As adopted by Council, effective as of XXth XXXX 202X.

Based on Cadastral Data provided with the permission of the Department of Resources.

While every care is taken to ensure the accuracy of this data, the Brisbane City Council and the copyright owners, in permitting the use of this data, make no representations or warranties about its accuracy, reliability, completeness or suitability for any particular purpose and disclaims all responsibility and all liability (including without limitation, liability in negligence) for all expenses, losses, damages (including indirect or consequential damage) and costs which you might incur as a result of the data being inaccurate or incomplete in any way and for any reason.

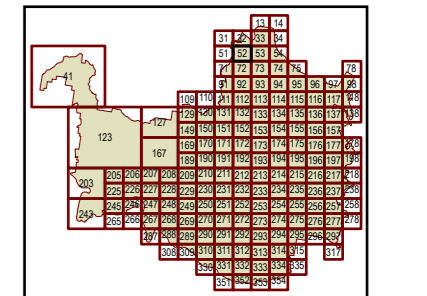
© The State of Queensland (Department of Resources) (2021)
 © Brisbane City Council (2022)

Projection: Map Grid of Australia, Zone 56
 Horizontal Datum: Geocentric Datum of Australia 1994

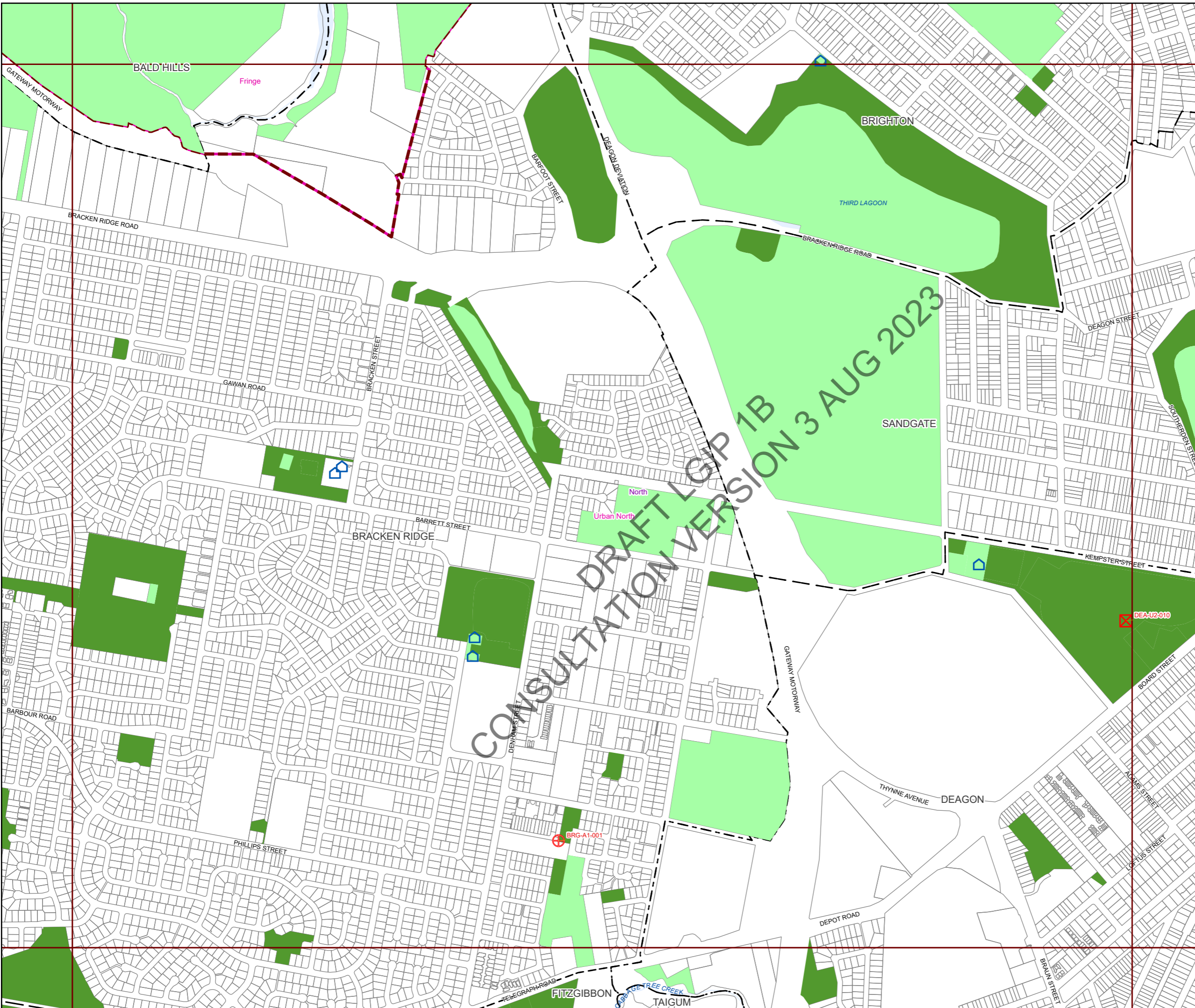
Approximate Scale @ A3 1:10,000

0 240 480

Metres



Plans for Trunk Infrastructure
 Parks & Land for
 Community Facilities
 Map PCF52



Future infrastructure

- Community facility - indicative location
- Park acquisition and embellishment - specific location
- Park acquisition and embellishment - indicative location
- Park upgrade - specific location
- Park embellishment - specific location
- Corridor link park acquisition and embellishment - specific location
- Corridor link park acquisition and embellishment - indicative location

Existing infrastructure

- Community facility
- Trunk park
- Non-trunk park

Boundaries

- Suburb boundaries
- Priority infrastructure area
- Public parks service catchments
- Land for community facilities service catchments
- Property boundaries (June 2021)
- Individual network map boundaries
- Waterways

NOTES

This map is notional only and should not be used for interpreting City Plan provisions relating to specific sites. To properly interpret the maps, the planning scheme must be referred to.

As adopted by Council, effective as of XXth XXXX 202X.

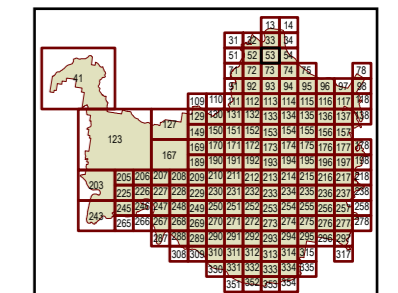
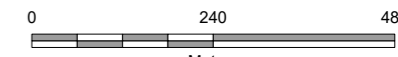
Based on Cadastral Data provided with the permission of the Department of Resources.

While every care is taken to ensure the accuracy of this data, the Brisbane City Council and the copyright owners, in permitting the use of this data, make no representations or warranties about its accuracy, reliability, completeness or suitability for any particular purpose and disclaims all responsibility and all liability (including without limitation, liability in negligence) for all expenses, losses, damages (including indirect or consequential damage) and costs which you might incur as a result of the data being inaccurate or incomplete in any way and for any reason.

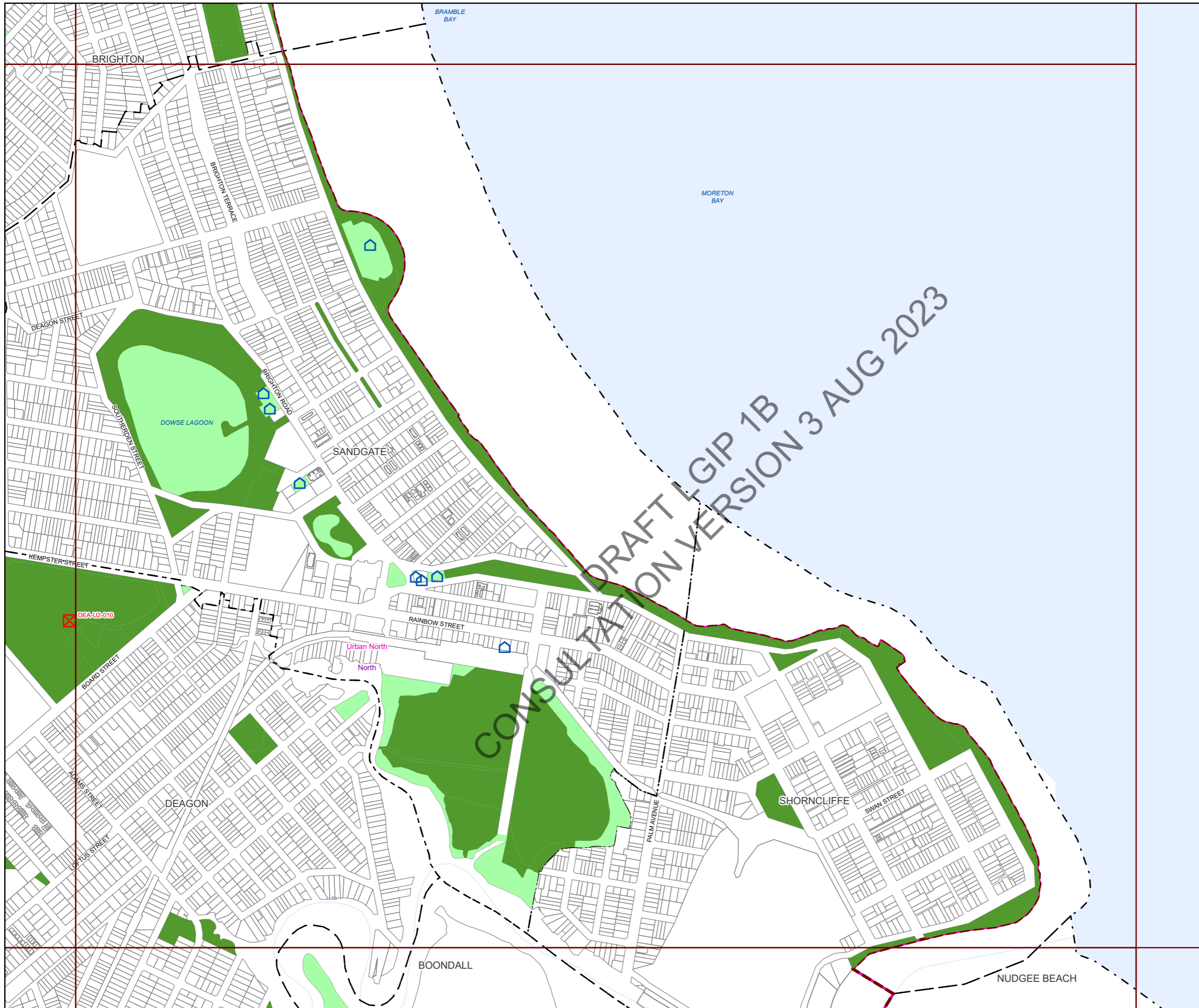
© The State of Queensland (Department of Resources) (2021)
 © Brisbane City Council (2022)

Projection: Map Grid of Australia, Zone 56
 Horizontal Datum: Geocentric Datum of Australia 1994

Approximate Scale @ A3 1:10,000



Plans for Trunk Infrastructure
 Parks & Land for
 Community Facilities
 Map PCF53



Future infrastructure

- Community facility - indicative location
- Park acquisition and embellishment - specific location
- Park acquisition and embellishment - indicative location
- Park upgrade - specific location
- Park embellishment - specific location
- Corridor link park acquisition and embellishment - specific location
- Corridor link park acquisition and embellishment - indicative location

Existing infrastructure

- Community facility
- Trunk park
- Non-trunk park

Boundaries

- Suburb boundaries
- Priority infrastructure area
- Public parks service catchments
- Land for community facilities service catchments
- Property boundaries (June 2021)
- Individual network map boundaries
- Waterways

NOTES

This map is notional only and should not be used for interpreting City Plan provisions relating to specific sites. To properly interpret the maps, the planning scheme must be referred to.

As adopted by Council, effective as of XXth XXXX 202X.

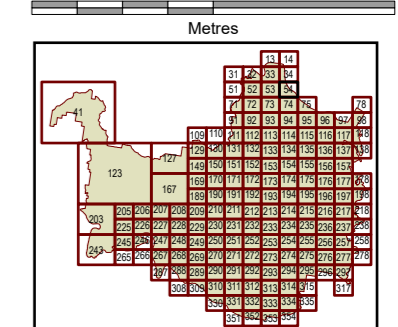
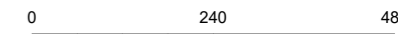
Based on Cadastral Data provided with the permission of the Department of Resources.

While every care is taken to ensure the accuracy of this data, the Brisbane City Council and the copyright owners, in permitting the use of this data, make no representations or warranties about its accuracy, reliability, completeness or suitability for any particular purpose and disclaims all responsibility and all liability (including without limitation, liability in negligence) for all expenses, losses, damages (including indirect or consequential damage) and costs which you might incur as a result of the data being inaccurate or incomplete in any way and for any reason.

© The State of Queensland (Department of Resources) (2021)
 © Brisbane City Council (2022)

Projection: Map Grid of Australia, Zone 56
 Horizontal Datum: Geocentric Datum of Australia 1994

Approximate Scale @ A3 1:10,000



Plans for Trunk Infrastructure
 Parks & Land for
 Community Facilities
 Map PCF54

DRAFT LGIP 1B
 CONSULTATION VERSION 3 AUG 2023



Future infrastructure

- Community facility - indicative location
- Park acquisition and embellishment - specific location
- Park acquisition and embellishment - indicative location
- Park upgrade - specific location
- Park embellishment - specific location
- Corridor link park acquisition and embellishment - specific location
- Corridor link park acquisition and embellishment - indicative location

Existing infrastructure

- Community facility
- Trunk park
- Non-trunk park

Boundaries

- Suburb boundaries
- Priority infrastructure area
- Public parks service catchments
- Land for community facilities service catchments
- Property boundaries (June 2021)
- Individual network map boundaries
- Waterways

NOTES

This map is notional only and should not be used for interpreting City Plan provisions relating to specific sites. To properly interpret the maps, the planning scheme must be referred to.

As adopted by Council, effective as of XXth XXXX 202X.

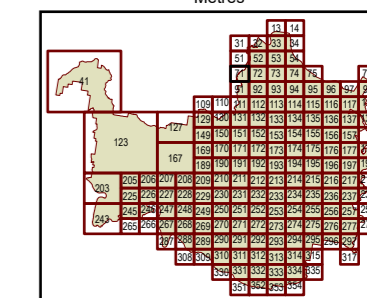
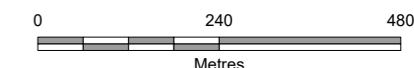
Based on Cadastral Data provided with the permission of the Department of Resources.

While every care is taken to ensure the accuracy of this data, the Brisbane City Council and the copyright owners, in permitting the use of this data, make no representations or warranties about its accuracy, reliability, completeness or suitability for any particular purpose and disclaims all responsibility and all liability (including without limitation, liability in negligence) for all expenses, losses, damages (including indirect or consequential damage) and costs which you might incur as a result of the data being inaccurate or incomplete in any way and for any reason.

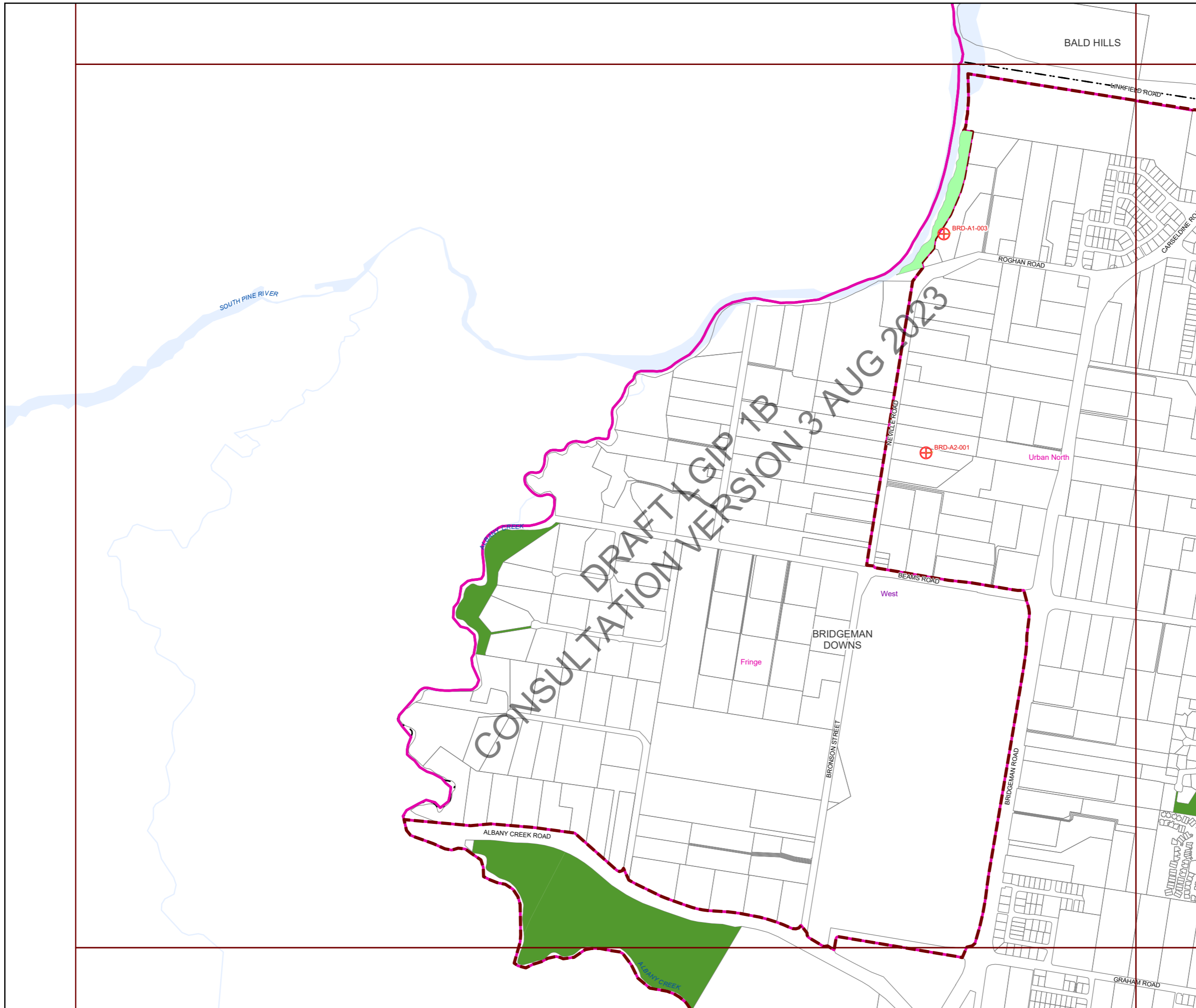
© The State of Queensland (Department of Resources) (2021)
 © Brisbane City Council (2022)

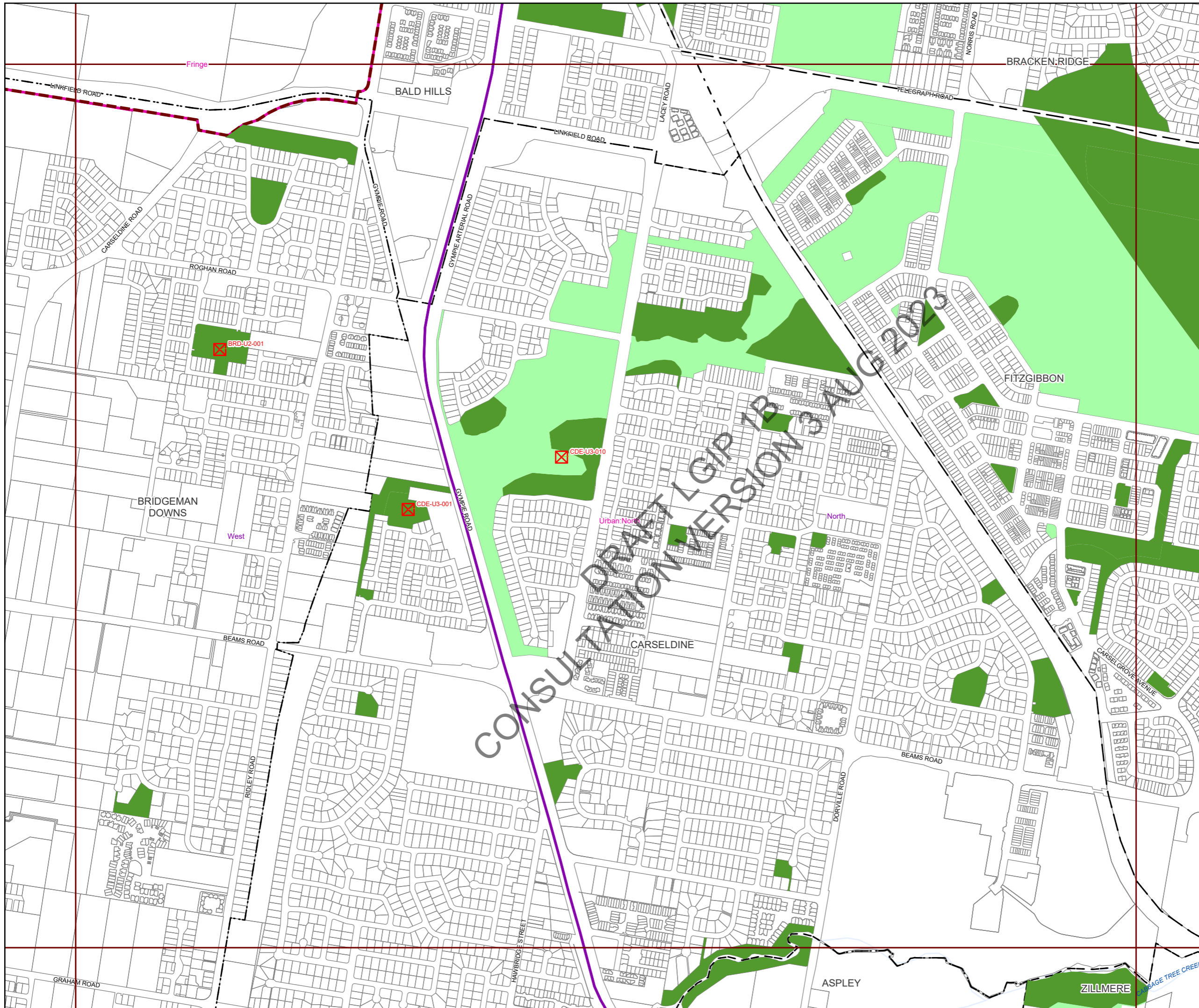
Projection: Map Grid of Australia, Zone 56
 Horizontal Datum: Geocentric Datum of Australia 1994

Approximate Scale @ A3 1:10,000



Plans for Trunk Infrastructure
 Parks & Land for
 Community Facilities
 Map PCF71





Future infrastructure

- Community facility - indicative location
- Park acquisition and embellishment - specific location
- Park acquisition and embellishment - indicative location
- Park upgrade - specific location
- Park embellishment - specific location
- Corridor link park acquisition and embellishment - specific location
- Corridor link park acquisition and embellishment - indicative location

Existing infrastructure

- Community facility
- Trunk park
- Non-trunk park

Boundaries

- Suburb boundaries
- Priority infrastructure area
- Public parks service catchments
- Land for community facilities service catchments
- Property boundaries (June 2021)
- Individual network map boundaries
- Waterways

NOTES

This map is notional only and should not be used for interpreting City Plan provisions relating to specific sites. To properly interpret the maps, the planning scheme must be referred to.

As adopted by Council, effective as of XXth XXXX 202X.

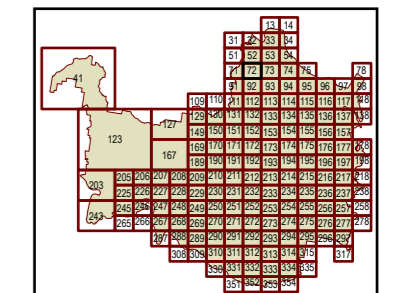
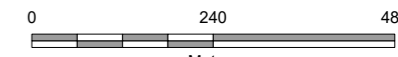
Based on Cadastral Data provided with the permission of the Department of Resources.

While every care is taken to ensure the accuracy of this data, the Brisbane City Council and the copyright owners, in permitting the use of this data, make no representations or warranties about its accuracy, reliability, completeness or suitability for any particular purpose and disclaims all responsibility and all liability (including without limitation, liability in negligence) for all expenses, losses, damages (including indirect or consequential damage) and costs which you might incur as a result of the data being inaccurate or incomplete in any way and for any reason.

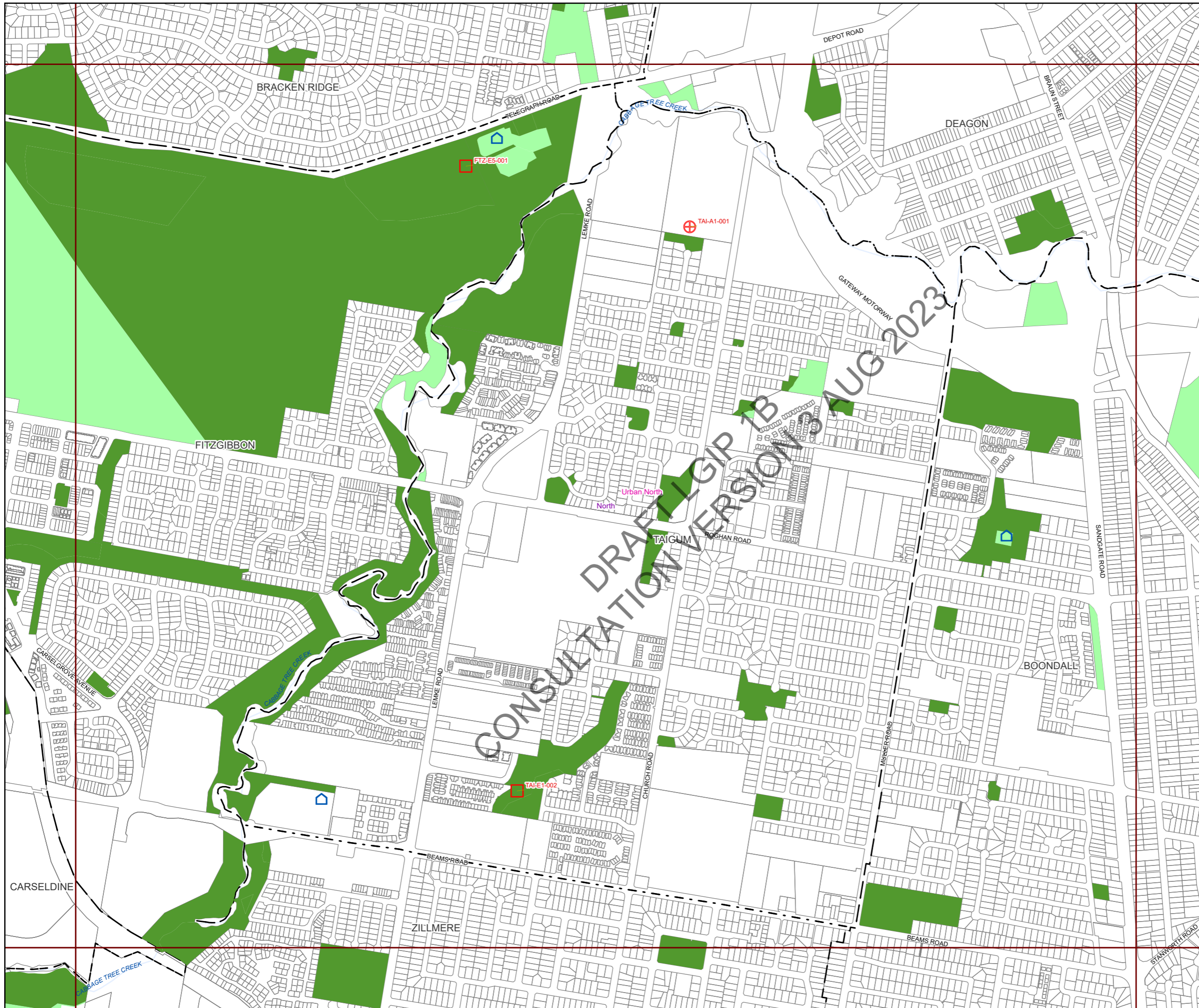
© The State of Queensland (Department of Resources) (2021)
 © Brisbane City Council (2022)

Projection: Map Grid of Australia, Zone 56
 Horizontal Datum: Geocentric Datum of Australia 1994

Approximate Scale @ A3 1:10,000



Plans for Trunk Infrastructure
 Parks & Land for
 Community Facilities
 Map PCF72



Future infrastructure

- Community facility - indicative location
- Park acquisition and embellishment - specific location
- Park acquisition and embellishment - indicative location
- Park upgrade - specific location
- Park embellishment - specific location
- Corridor link park acquisition and embellishment - specific location
- Corridor link park acquisition and embellishment - indicative location

Existing infrastructure

- Community facility
- Trunk park
- Non-trunk park

Boundaries

- Suburb boundaries
- Priority infrastructure area
- Public parks service catchments
- Land for community facilities service catchments
- Property boundaries (June 2021)
- Individual network map boundaries
- Waterways

NOTES

This map is notional only and should not be used for interpreting City Plan provisions relating to specific sites. To properly interpret the maps, the planning scheme must be referred to.

As adopted by Council, effective as of XXth XXXX 202X.

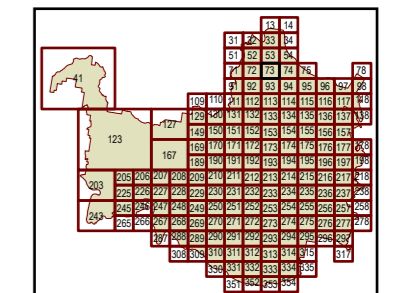
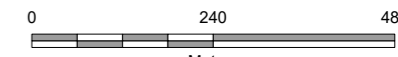
Based on Cadastral Data provided with the permission of the Department of Resources.

While every care is taken to ensure the accuracy of this data, the Brisbane City Council and the copyright owners, in permitting the use of this data, make no representations or warranties about its accuracy, reliability, completeness or suitability for any particular purpose and disclaims all responsibility and all liability (including without limitation, liability in negligence) for all expenses, losses, damages (including indirect or consequential damage) and costs which you might incur as a result of the data being inaccurate or incomplete in any way and for any reason.

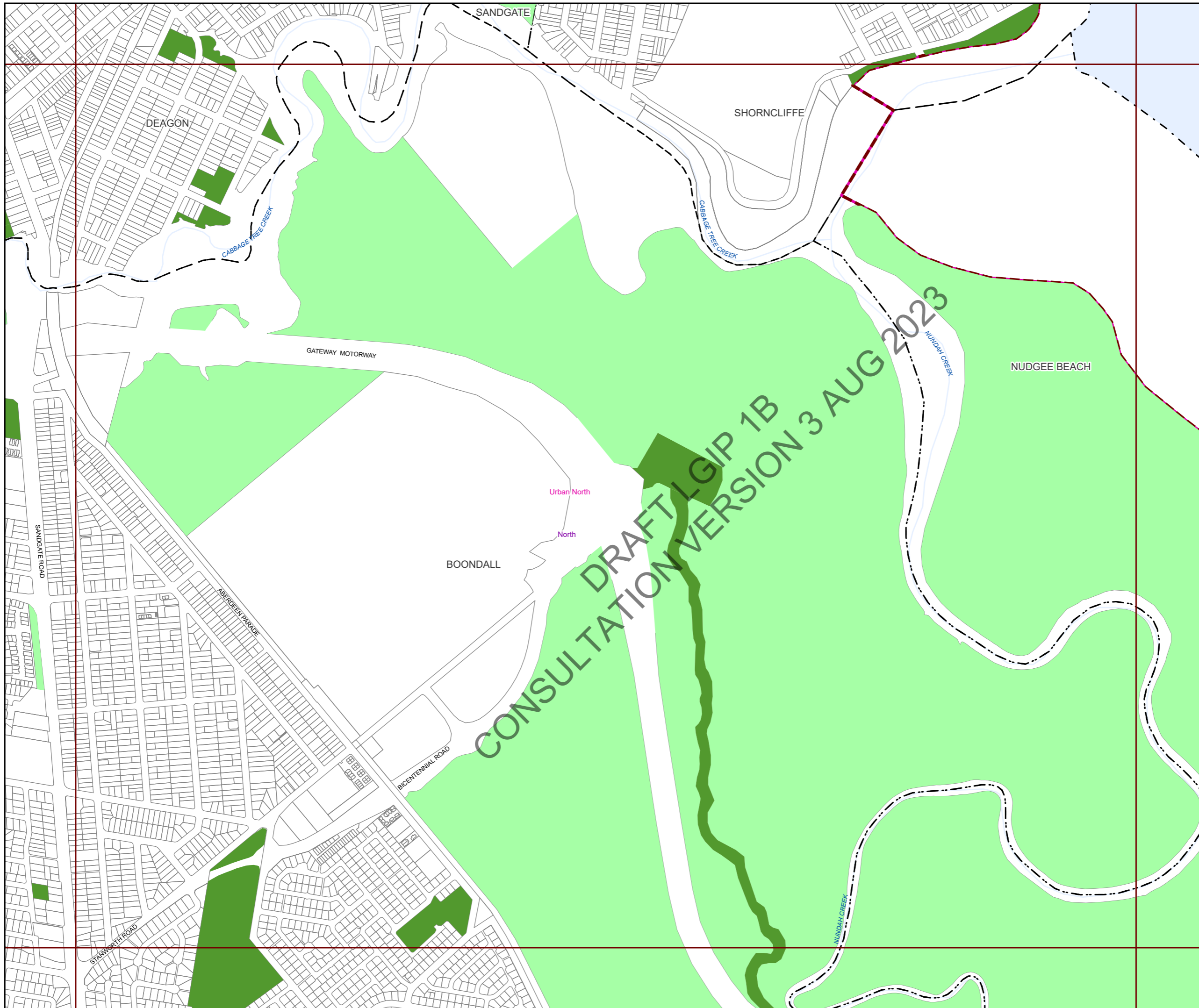
© The State of Queensland (Department of Resources) (2021)
 © Brisbane City Council (2022)

Projection: Map Grid of Australia, Zone 56
 Horizontal Datum: Geocentric Datum of Australia 1994

Approximate Scale @ A3 1:10,000



Plans for Trunk Infrastructure
 Parks & Land for
 Community Facilities
 Map PCF73



Future infrastructure

- Community facility - indicative location
- Park acquisition and embellishment - specific location
- Park acquisition and embellishment - indicative location
- Park upgrade - specific location
- Park embellishment - specific location
- Corridor link park acquisition and embellishment - specific location
- Corridor link park acquisition and embellishment - indicative location

Existing infrastructure

- Community facility
- Trunk park
- Non-trunk park

Boundaries

- Suburb boundaries
- Priority infrastructure area
- Public parks service catchments
- Land for community facilities service catchments
- Property boundaries (June 2021)
- Individual network map boundaries
- Waterways

NOTES

This map is notional only and should not be used for interpreting City Plan provisions relating to specific sites. To properly interpret the maps, the planning scheme must be referred to.

As adopted by Council, effective as of XXth XXXX 202X.

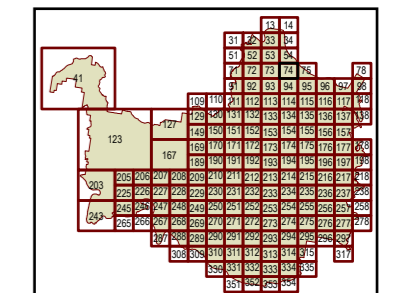
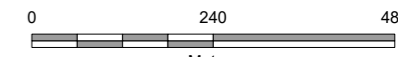
Based on Cadastral Data provided with the permission of the Department of Resources.

While every care is taken to ensure the accuracy of this data, the Brisbane City Council and the copyright owners, in permitting the use of this data, make no representations or warranties about its accuracy, reliability, completeness or suitability for any particular purpose and disclaims all responsibility and all liability (including without limitation, liability in negligence) for all expenses, losses, damages (including indirect or consequential damage) and costs which you might incur as a result of the data being inaccurate or incomplete in any way and for any reason.

© The State of Queensland (Department of Resources) (2021)
 © Brisbane City Council (2022)

Projection: Map Grid of Australia, Zone 56
 Horizontal Datum: Geocentric Datum of Australia 1994

Approximate Scale @ A3 1:10,000



Plans for Trunk Infrastructure
 Parks & Land for
 Community Facilities
 Map PCF74



Future infrastructure

- Community facility - indicative location
- Park acquisition and embellishment - specific location
- Park acquisition and embellishment - indicative location
- Park upgrade - specific location
- Park embellishment - specific location
- Corridor link park acquisition and embellishment - specific location
- Corridor link park acquisition and embellishment - indicative location

Existing infrastructure

- Community facility
- Trunk park
- Non-trunk park

Boundaries

- Suburb boundaries
- Priority infrastructure area
- Public parks service catchments
- Land for community facilities service catchments
- Property boundaries (June 2021)
- Individual network map boundaries
- Waterways

NOTES

This map is notional only and should not be used for interpreting City Plan provisions relating to specific sites. To properly interpret the maps, the planning scheme must be referred to.

As adopted by Council, effective as of XXth XXXX 202X.

Based on Cadastral Data provided with the permission of the Department of Resources.

While every care is taken to ensure the accuracy of this data, the Brisbane City Council and the copyright owners, in permitting the use of this data, make no representations or warranties about its accuracy, reliability, completeness or suitability for any particular purpose and disclaims all responsibility and all liability (including without limitation, liability in negligence) for all expenses, losses, damages (including indirect or consequential damage) and costs which you might incur as a result of the data being inaccurate or incomplete in any way and for any reason.

© The State of Queensland (Department of Resources) (2021)
© Brisbane City Council (2022)

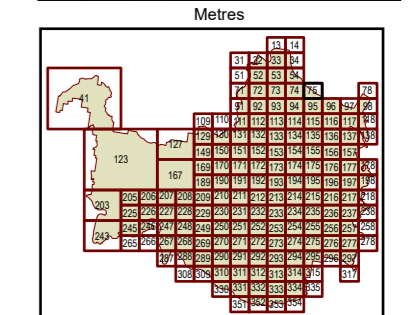


Projection: Map Grid of Australia, Zone 56
Horizontal Datum: Geocentric Datum of Australia 1994

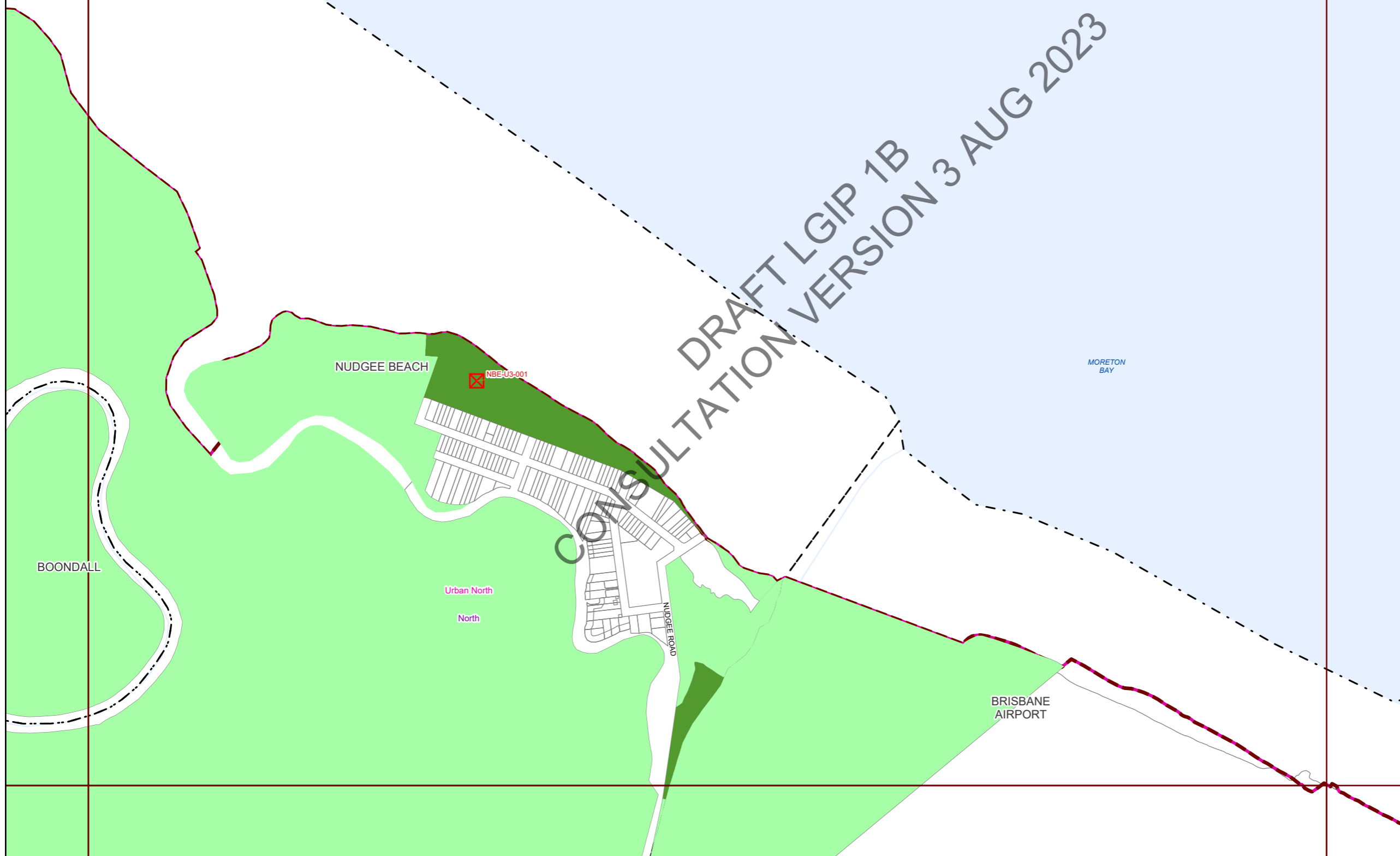
Approximate Scale @ A3 1:10,000

0 240 480

Metres



Plans for Trunk Infrastructure
Parks & Land for
Community Facilities
Map PCF75



DRAFT LGIP 1B
CONSULTATION
VERSION 3 AUG 2023



Future infrastructure

- Community facility - indicative location
- Park acquisition and embellishment - specific location
- Park acquisition and embellishment - indicative location
- Park upgrade - specific location
- Park embellishment - specific location
- Corridor link park acquisition and embellishment - specific location
- Corridor link park acquisition and embellishment - indicative location

Existing infrastructure

- Community facility
- Trunk park
- Non-trunk park

Boundaries

- Suburb boundaries
- Priority infrastructure area
- Public parks service catchments
- Land for community facilities service catchments
- Property boundaries (June 2021)
- Individual network map boundaries
- Waterways

NOTES

This map is notional only and should not be used for interpreting City Plan provisions relating to specific sites. To properly interpret the maps, the planning scheme must be referred to.

As adopted by Council, effective as of XXth XXXX 202X.

Based on Cadastral Data provided with the permission of the Department of Resources.

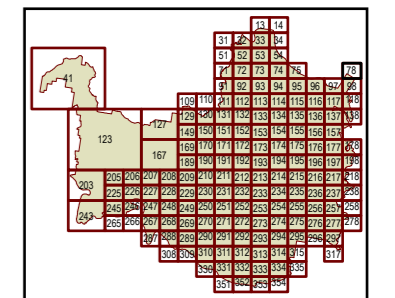
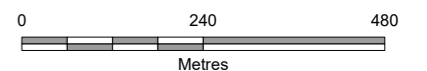
While every care is taken to ensure the accuracy of this data, the Brisbane City Council and the copyright owners, in permitting the use of this data, make no representations or warranties about its accuracy, reliability, completeness or suitability for any particular purpose and disclaims all responsibility and all liability (including without limitation, liability in negligence) for all expenses, losses, damages (including indirect or consequential damage) and costs which you might incur as a result of the data being inaccurate or incomplete in any way and for any reason.

© The State of Queensland (Department of Resources) (2021)
 © Brisbane City Council (2022)

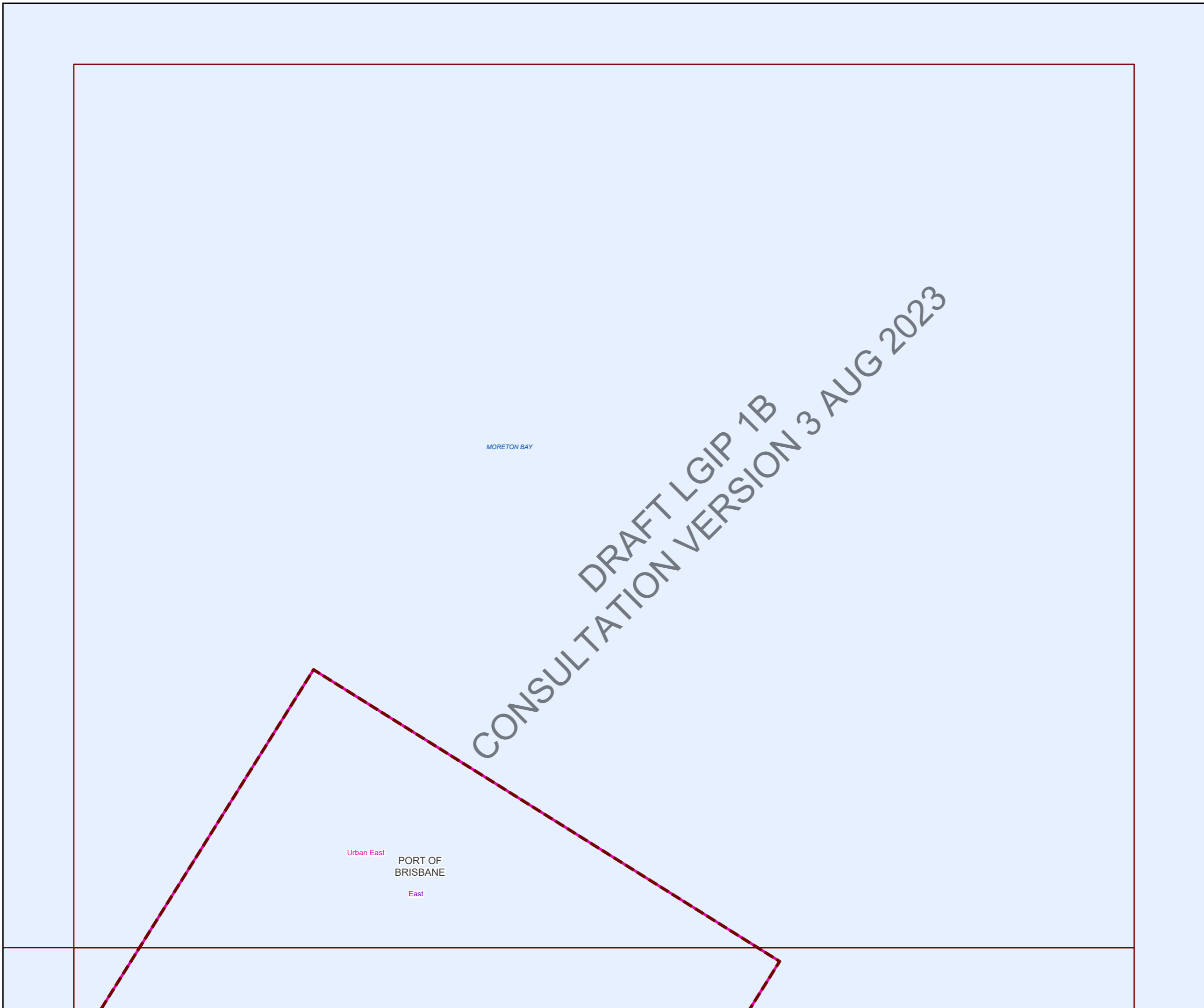


Projection: Map Grid of Australia, Zone 56
 Horizontal Datum: Geocentric Datum of Australia 1994

Approximate Scale @ A3 1:10,000



Plans for Trunk Infrastructure
 Parks & Land for
 Community Facilities
 Map PCF78





Future infrastructure

- Community facility - indicative location
- Park acquisition and embellishment - specific location
- Park acquisition and embellishment - indicative location
- Park upgrade - specific location
- Park embellishment - specific location
- Corridor link park acquisition and embellishment - specific location
- Corridor link park acquisition and embellishment - indicative location

Existing infrastructure

- Community facility
- Trunk park
- Non-trunk park

Boundaries

- Suburb boundaries
- Priority infrastructure area
- Public parks service catchments
- Land for community facilities service catchments
- Property boundaries (June 2021)
- Individual network map boundaries
- Waterways

NOTES

This map is notional only and should not be used for interpreting City Plan provisions relating to specific sites. To properly interpret the maps, the planning scheme must be referred to.

As adopted by Council, effective as of XXth XXXX 202X.

Based on Cadastral Data provided with the permission of the Department of Resources.

While every care is taken to ensure the accuracy of this data, the Brisbane City Council and the copyright owners, in permitting the use of this data, make no representations or warranties about its accuracy, reliability, completeness or suitability for any particular purpose and disclaims all responsibility and all liability (including without limitation, liability in negligence) for all expenses, losses, damages (including indirect or consequential damage) and costs which you might incur as a result of the data being inaccurate or incomplete in any way and for any reason.

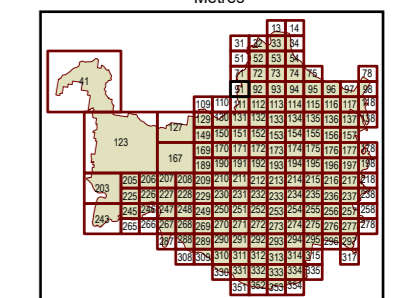
© The State of Queensland (Department of Resources) (2021)
 © Brisbane City Council (2022)

Projection: Map Grid of Australia, Zone 56
 Horizontal Datum: Geocentric Datum of Australia 1994

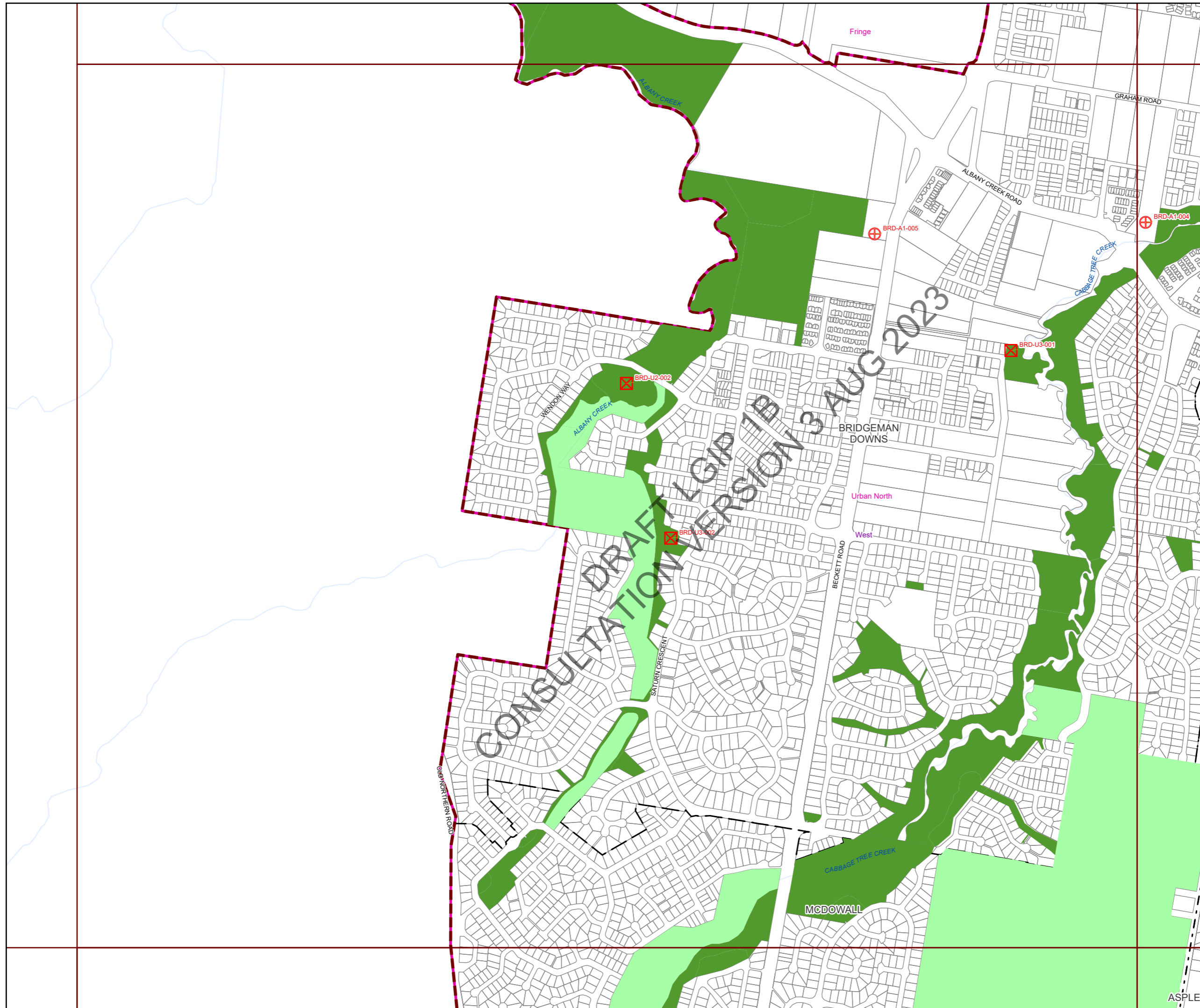
Approximate Scale @ A3 1:10,000

0 240 480

Metres



Plans for Trunk Infrastructure
 Parks & Land for
 Community Facilities
 Map PCF91





Future infrastructure

- Community facility - indicative location
- Park acquisition and embellishment - specific location
- Park acquisition and embellishment - indicative location
- Park upgrade - specific location
- Park embellishment - specific location
- Corridor link park acquisition and embellishment - specific location
- Corridor link park acquisition and embellishment - indicative location

Existing infrastructure

- Community facility
- Trunk park
- Non-trunk park

Boundaries

- Suburb boundaries
- Priority infrastructure area
- Public parks service catchments
- Land for community facilities service catchments
- Property boundaries (June 2021)
- Individual network map boundaries
- Waterways

NOTES

This map is notional only and should not be used for interpreting City Plan provisions relating to specific sites. To properly interpret the maps, the planning scheme must be referred to.

As adopted by Council, effective as of XXth XXXX 202X.

Based on Cadastral Data provided with the permission of the Department of Resources.

While every care is taken to ensure the accuracy of this data, the Brisbane City Council and the copyright owners, in permitting the use of this data, make no representations or warranties about its accuracy, reliability, completeness or suitability for any particular purpose and disclaims all responsibility and all liability (including without limitation, liability in negligence) for all expenses, losses, damages (including indirect or consequential damage) and costs which you might incur as a result of the data being inaccurate or incomplete in any way and for any reason.

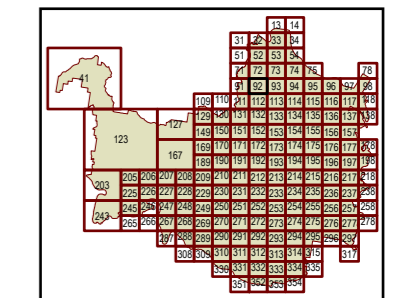
© The State of Queensland (Department of Resources) (2021)
 © Brisbane City Council (2022)

Projection: Map Grid of Australia, Zone 56
 Horizontal Datum: Geocentric Datum of Australia 1994

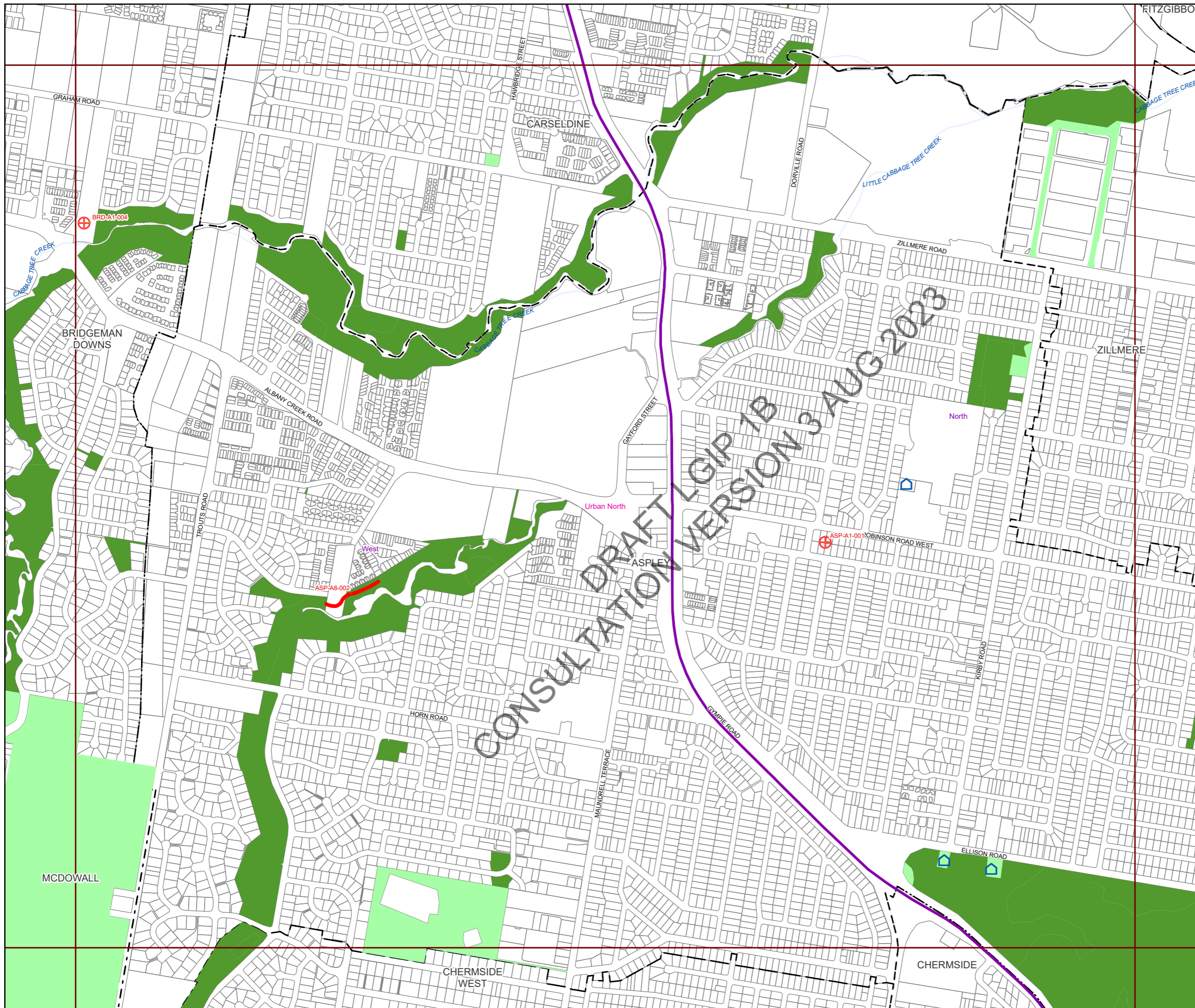
Approximate Scale @ A3 1:10,000

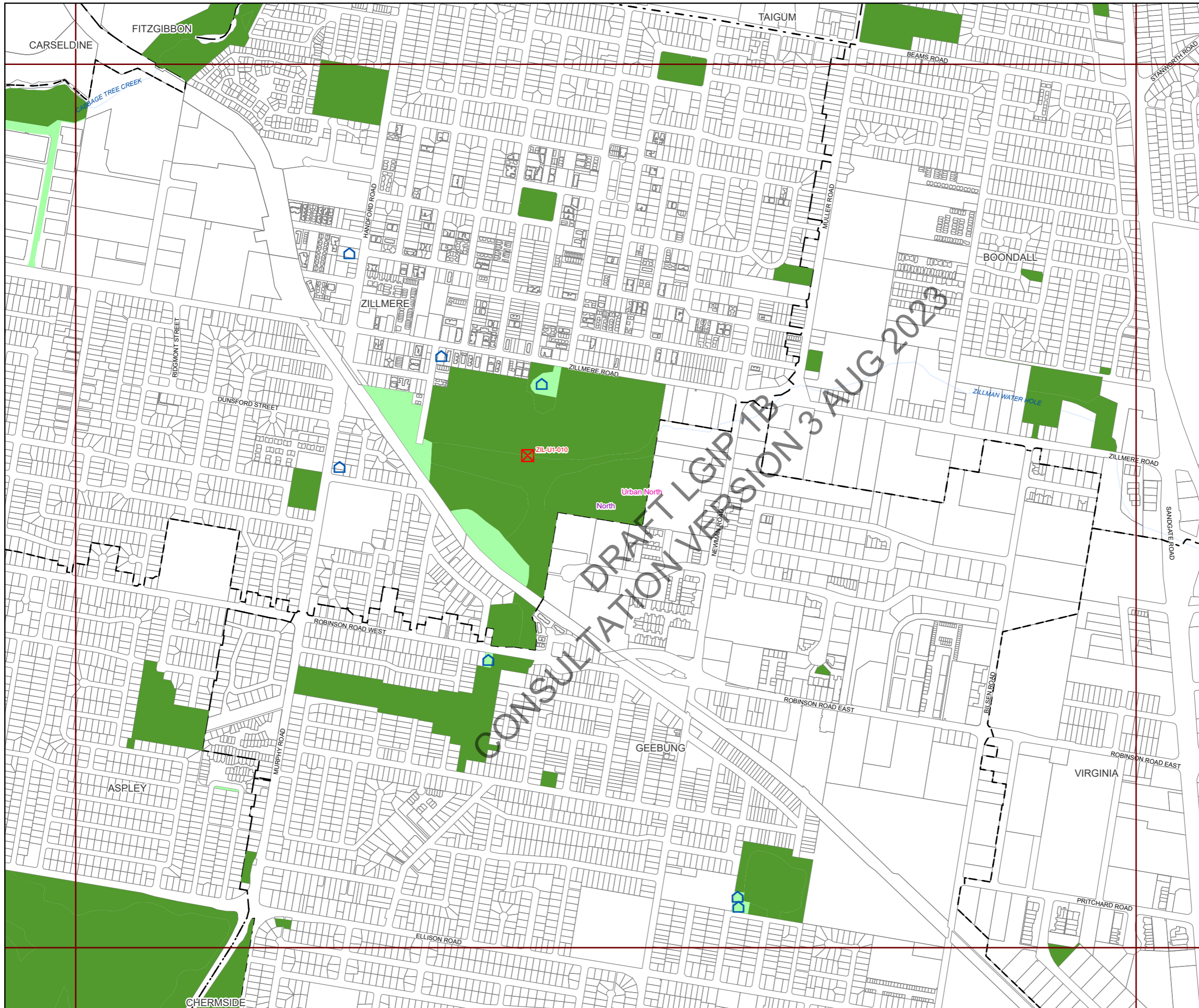
0 240 480

Metres



Plans for Trunk Infrastructure
 Parks & Land for
 Community Facilities
 Map PCF92





Future infrastructure

- Community facility - indicative location
- Park acquisition and embellishment - specific location
- Park acquisition and embellishment - indicative location
- Park upgrade - specific location
- Park embellishment - specific location
- Corridor link park acquisition and embellishment - specific location
- Corridor link park acquisition and embellishment - indicative location

Existing infrastructure

- Community facility
- Trunk park
- Non-trunk park

Boundaries

- Suburb boundaries
- Priority infrastructure area
- Public parks service catchments
- Land for community facilities service catchments
- Property boundaries (June 2021)
- Individual network map boundaries
- Waterways

NOTES

This map is notional only and should not be used for interpreting City Plan provisions relating to specific sites. To properly interpret the maps, the planning scheme must be referred to.

As adopted by Council, effective as of XXth XXXX 202X.

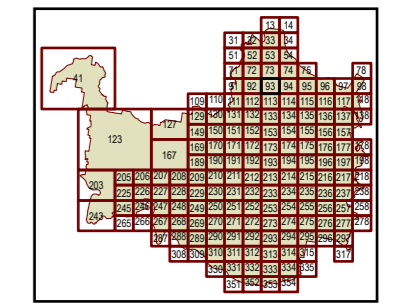
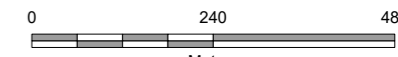
Based on Cadastral Data provided with the permission of the Department of Resources.

While every care is taken to ensure the accuracy of this data, the Brisbane City Council and the copyright owners, in permitting the use of this data, make no representations or warranties about its accuracy, reliability, completeness or suitability for any particular purpose and disclaims all responsibility and all liability (including without limitation, liability in negligence) for all expenses, losses, damages (including indirect or consequential damage) and costs which you might incur as a result of the data being inaccurate or incomplete in any way and for any reason.

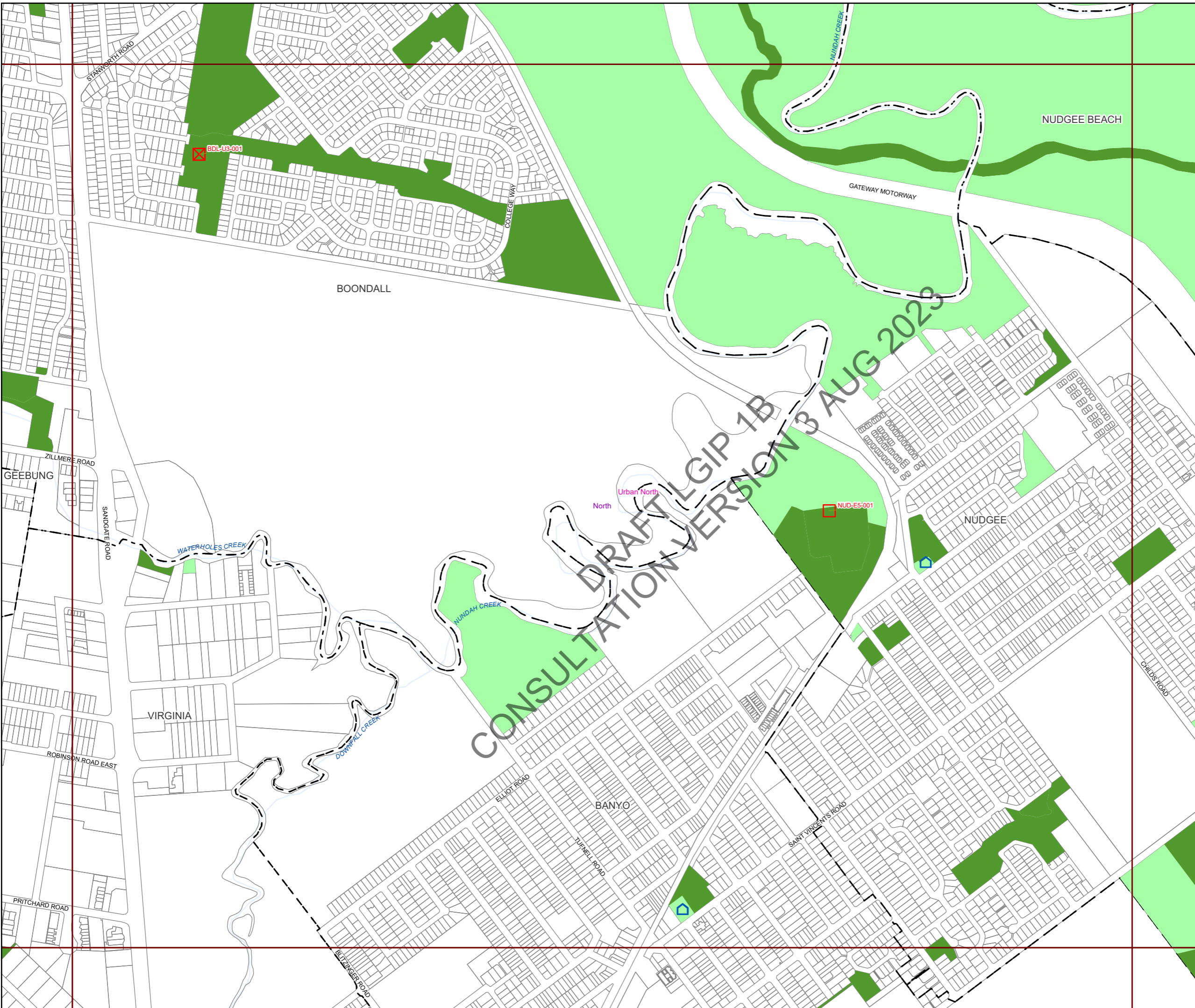
© The State of Queensland (Department of Resources) (2021)
 © Brisbane City Council (2022)

Projection: Map Grid of Australia, Zone 56
 Horizontal Datum: Geocentric Datum of Australia 1994

Approximate Scale @ A3 1:10,000



Plans for Trunk Infrastructure
 Parks & Land for
 Community Facilities
 Map PCF93



Future infrastructure

- Community facility - indicative location
- Park acquisition and embellishment - specific location
- Park acquisition and embellishment - indicative location
- Park upgrade - specific location
- Park embellishment - specific location
- Corridor link park acquisition and embellishment - specific location
- Corridor link park acquisition and embellishment - indicative location

Existing infrastructure

- Community facility
- Trunk park
- Non-trunk park

Boundaries

- Suburb boundaries
- Priority infrastructure area
- Public parks service catchments
- Land for community facilities service catchments
- Property boundaries (June 2021)
- Individual network map boundaries
- Waterways

NOTES

This map is notional only and should not be used for interpreting City Plan provisions relating to specific sites. To properly interpret the maps, the planning scheme must be referred to.

As adopted by Council, effective as of XXth XXXX 202X.

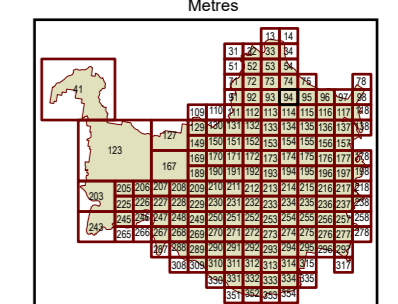
Based on Cadastral Data provided with the permission of the Department of Resources.

While every care is taken to ensure the accuracy of this data, the Brisbane City Council and the copyright owners, in permitting the use of this data, make no representations or warranties about its accuracy, reliability, completeness or suitability for any particular purpose and disclaims all responsibility and all liability (including without limitation, liability in negligence) for all expenses, losses, damages (including indirect or consequential damage) and costs which you might incur as a result of the data being inaccurate or incomplete in any way and for any reason.

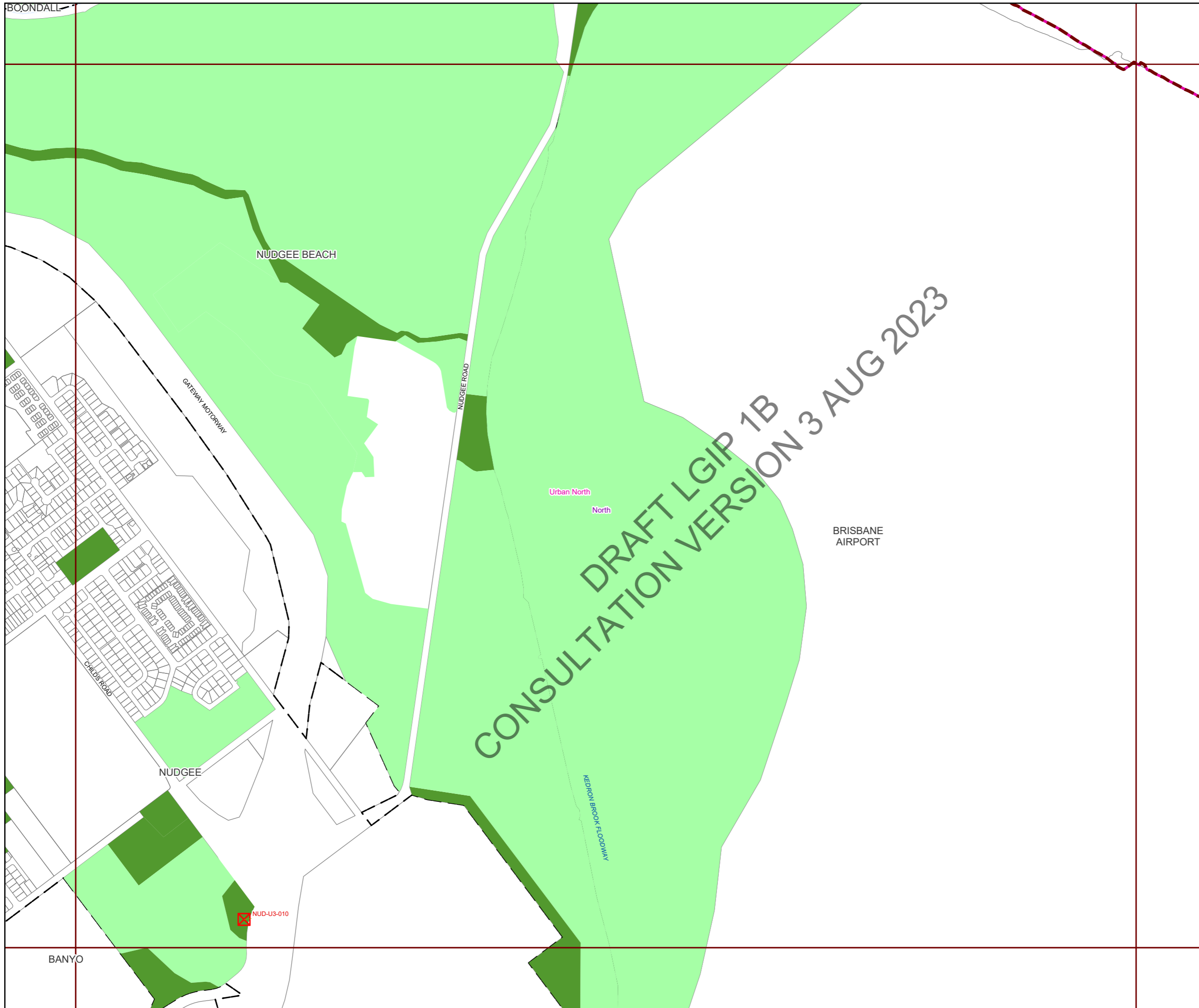
© The State of Queensland (Department of Resources) (2021)
 © Brisbane City Council (2022)

Projection: Map Grid of Australia, Zone 56
 Horizontal Datum: Geocentric Datum of Australia 1994

Approximate Scale @ A3 1:10,000



Plans for Trunk Infrastructure
 Parks & Land for
 Community Facilities
 Map PCF94



Future infrastructure

- Community facility - indicative location
- Park acquisition and embellishment - specific location
- Park acquisition and embellishment - indicative location
- Park upgrade - specific location
- Park embellishment - specific location
- Corridor link park acquisition and embellishment - specific location
- Corridor link park acquisition and embellishment - indicative location

Existing infrastructure

- Community facility
- Trunk park
- Non-trunk park

Boundaries

- Suburb boundaries
- Priority infrastructure area
- Public parks service catchments
- Land for community facilities service catchments
- Property boundaries (June 2021)
- Individual network map boundaries
- Waterways

NOTES

This map is notional only and should not be used for interpreting City Plan provisions relating to specific sites. To properly interpret the maps, the planning scheme must be referred to.

As adopted by Council, effective as of XXth XXXX 202X.

Based on Cadastral Data provided with the permission of the Department of Resources.

While every care is taken to ensure the accuracy of this data, the Brisbane City Council and the copyright owners, in permitting the use of this data, make no representations or warranties about its accuracy, reliability, completeness or suitability for any particular purpose and disclaims all responsibility and all liability (including without limitation, liability in negligence) for all expenses, losses, damages (including indirect or consequential damage) and costs which you might incur as a result of the data being inaccurate or incomplete in any way and for any reason.

© The State of Queensland (Department of Resources) (2021)
 © Brisbane City Council (2022)

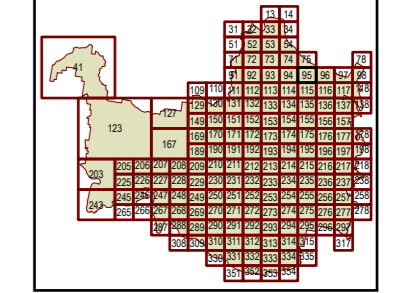


Projection: Map Grid of Australia, Zone 56
 Horizontal Datum: Geocentric Datum of Australia 1994

Approximate Scale @ A3 1:10,000

0 240 480

Metres



Plans for Trunk Infrastructure
 Parks & Land for
 Community Facilities
 Map PCF95



Future infrastructure

- Community facility - indicative location
- Park acquisition and embellishment - specific location
- Park acquisition and embellishment - indicative location
- Park upgrade - specific location
- Park embellishment - specific location
- Corridor link park acquisition and embellishment - specific location
- Corridor link park acquisition and embellishment - indicative location

Existing infrastructure

- Community facility
- Trunk park
- Non-trunk park

Boundaries

- Suburb boundaries
- Priority infrastructure area
- Public parks service catchments
- Land for community facilities service catchments
- Property boundaries (June 2021)
- Individual network map boundaries
- Waterways

NOTES

This map is notional only and should not be used for interpreting City Plan provisions relating to specific sites. To properly interpret the maps, the planning scheme must be referred to.

As adopted by Council, effective as of XXth XXXX 202X.

Based on Cadastral Data provided with the permission of the Department of Resources.

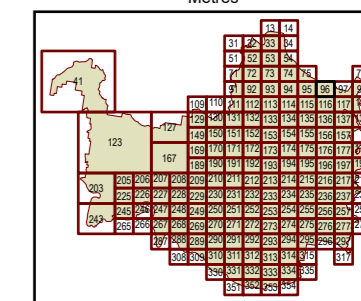
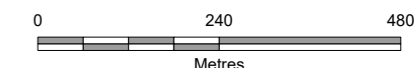
While every care is taken to ensure the accuracy of this data, the Brisbane City Council and the copyright owners, in permitting the use of this data, make no representations or warranties about its accuracy, reliability, completeness or suitability for any particular purpose and disclaims all responsibility and all liability (including without limitation, liability in negligence) for all expenses, losses, damages (including indirect or consequential damage) and costs which you might incur as a result of the data being inaccurate or incomplete in any way and for any reason.

© The State of Queensland (Department of Resources) (2021)
 © Brisbane City Council (2022)

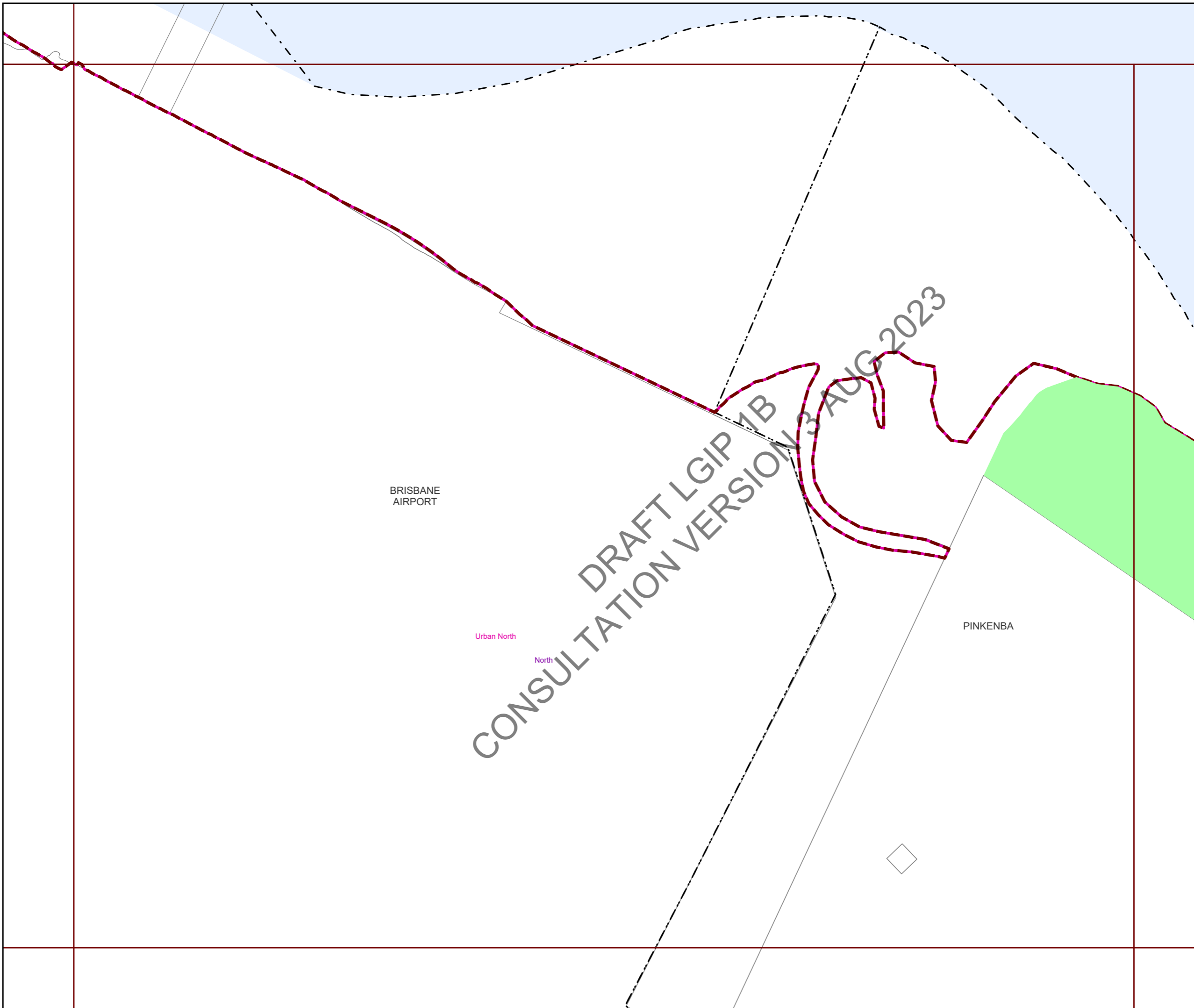


Projection: Map Grid of Australia, Zone 56
 Horizontal Datum: Geocentric Datum of Australia 1994

Approximate Scale @ A3 1:10,000



Plans for Trunk Infrastructure
 Parks & Land for
 Community Facilities
 Map PCF96

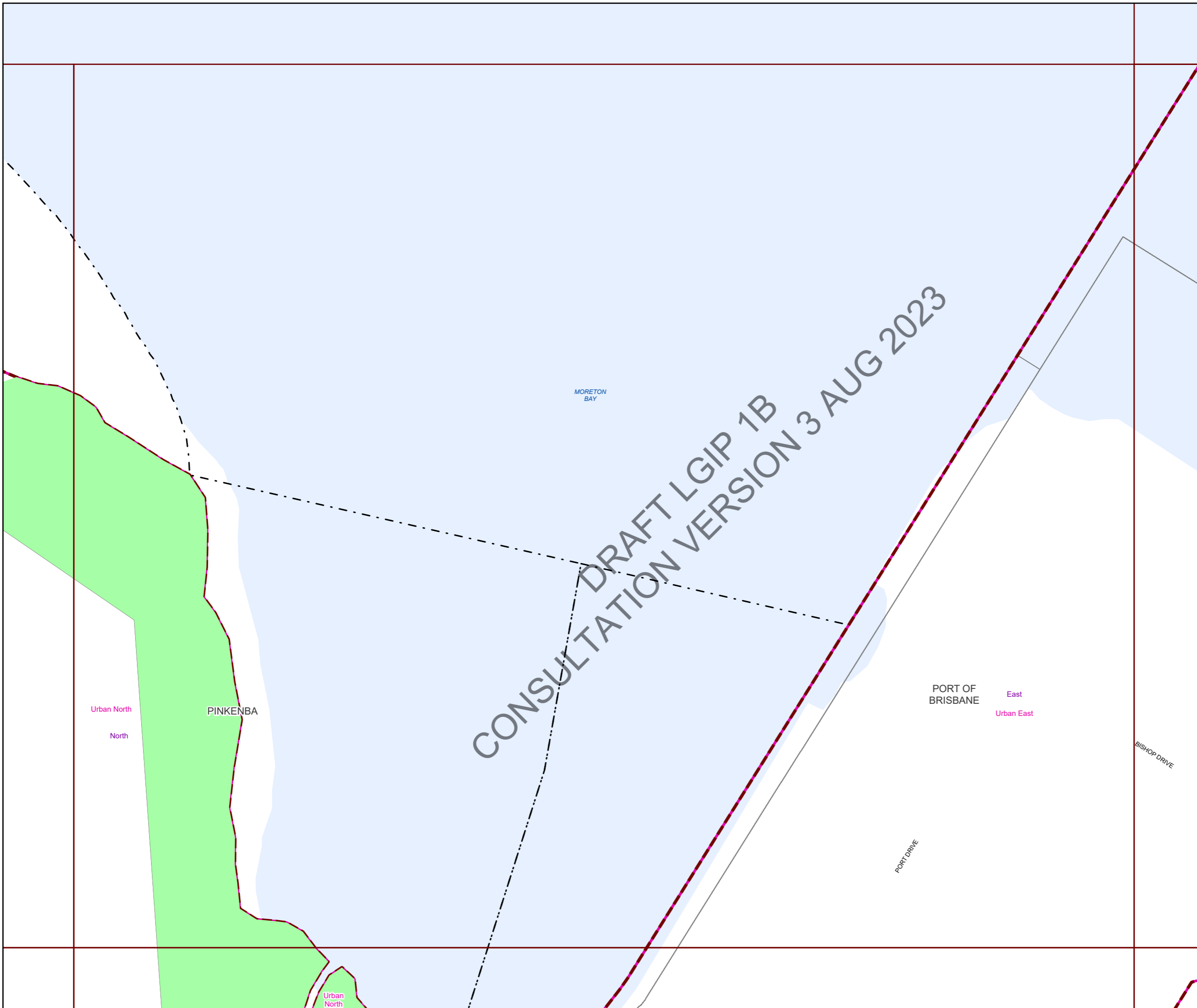


BRISBANE AIRPORT

Urban North
 North

PINKENBA

DRAFT LGIP 1B
 CONSULTATION VERSION 13 AUG 2023



Future infrastructure

- Community facility - indicative location
- Park acquisition and embellishment - specific location
- Park acquisition and embellishment - indicative location
- Park upgrade - specific location
- Park embellishment - specific location
- Corridor link park acquisition and embellishment - specific location
- Corridor link park acquisition and embellishment - indicative location

Existing infrastructure

- Community facility
- Trunk park
- Non-trunk park

Boundaries

- Suburb boundaries
- Priority infrastructure area
- Public parks service catchments
- Land for community facilities service catchments
- Property boundaries (June 2021)
- Individual network map boundaries
- Waterways

NOTES

This map is notional only and should not be used for interpreting City Plan provisions relating to specific sites. To properly interpret the maps, the planning scheme must be referred to.

As adopted by Council, effective as of XXth XXXX 202X.

Based on Cadastral Data provided with the permission of the Department of Resources.

While every care is taken to ensure the accuracy of this data, the Brisbane City Council and the copyright owners, in permitting the use of this data, make no representations or warranties about its accuracy, reliability, completeness or suitability for any particular purpose and disclaims all responsibility and all liability (including without limitation, liability in negligence) for all expenses, losses, damages (including indirect or consequential damage) and costs which you might incur as a result of the data being inaccurate or incomplete in any way and for any reason.

© The State of Queensland (Department of Resources) (2021)
 © Brisbane City Council (2022)

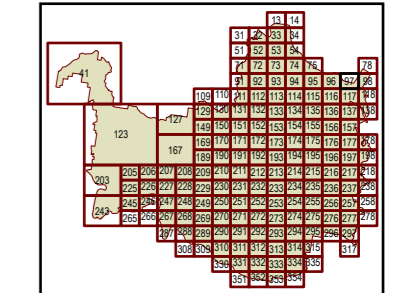


Projection: Map Grid of Australia, Zone 56
 Horizontal Datum: Geocentric Datum of Australia 1994

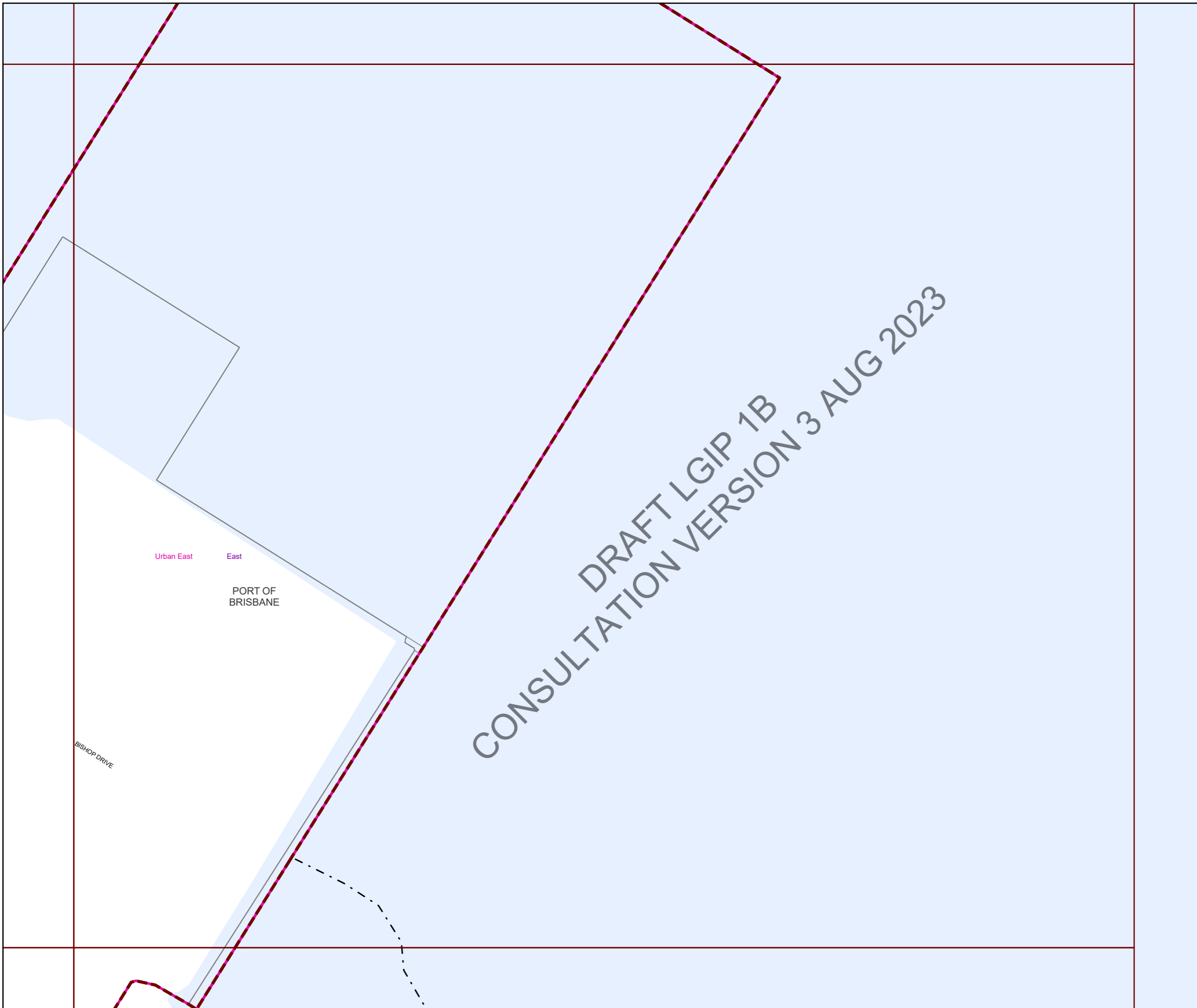
Approximate Scale @ A3 1:10,000

0 240 480

Metres



Plans for Trunk Infrastructure
 Parks & Land for
 Community Facilities
 Map PCF97



Future infrastructure

- Community facility - indicative location
- Park acquisition and embellishment - specific location
- Park acquisition and embellishment - indicative location
- Park upgrade - specific location
- Park embellishment - specific location
- Corridor link park acquisition and embellishment - specific location
- Corridor link park acquisition and embellishment - indicative location

Existing infrastructure

- Community facility
- Trunk park
- Non-trunk park

Boundaries

- Suburb boundaries
- Priority infrastructure area
- Public parks service catchments
- Land for community facilities service catchments
- Property boundaries (June 2021)
- Individual network map boundaries
- Waterways

NOTES

This map is notional only and should not be used for interpreting City Plan provisions relating to specific sites. To properly interpret the maps, the planning scheme must be referred to.

As adopted by Council, effective as of XXth XXXX 202X.

Based on Cadastral Data provided with the permission of the Department of Resources.

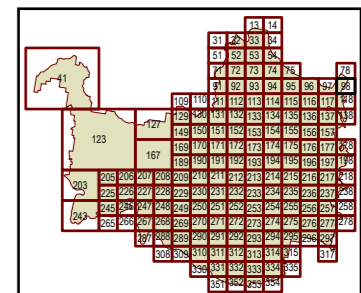
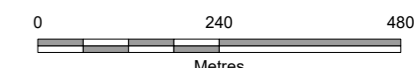
While every care is taken to ensure the accuracy of this data, the Brisbane City Council and the copyright owners, in permitting the use of this data, make no representations or warranties about its accuracy, reliability, completeness or suitability for any particular purpose and disclaims all responsibility and all liability (including without limitation, liability in negligence) for all expenses, losses, damages (including indirect or consequential damage) and costs which you might incur as a result of the data being inaccurate or incomplete in any way and for any reason.

© The State of Queensland (Department of Resources) (2021)
 © Brisbane City Council (2022)



Projection: Map Grid of Australia, Zone 56
 Horizontal Datum: Geocentric Datum of Australia 1994

Approximate Scale @ A3 1:10,000



Plans for Trunk Infrastructure
 Parks & Land for
 Community Facilities
 Map PCF98



DRAFT LGIP 1B
 CONSULTATION VERSION 3 AUG 2023

Future infrastructure

- Community facility - indicative location
- Park acquisition and embellishment - specific location
- Park acquisition and embellishment - indicative location
- Park upgrade - specific location
- Park embellishment - specific location
- Corridor link park acquisition and embellishment - specific location
- Corridor link park acquisition and embellishment - indicative location

Existing infrastructure

- Community facility
- Trunk park
- Non-trunk park

Boundaries

- Suburb boundaries
- Priority infrastructure area
- Public parks service catchments
- Land for community facilities service catchments
- Property boundaries (June 2021)
- Individual network map boundaries
- Waterways

NOTES

This map is notional only and should not be used for interpreting City Plan provisions relating to specific sites. To properly interpret the maps, the planning scheme must be referred to.

As adopted by Council, effective as of XXth XXXX 202X.

Based on Cadastral Data provided with the permission of the Department of Resources.

While every care is taken to ensure the accuracy of this data, the Brisbane City Council and the copyright owners, in permitting the use of this data, make no representations or warranties about its accuracy, reliability, completeness or suitability for any particular purpose and disclaims all responsibility and all liability (including without limitation, liability in negligence) for all expenses, losses, damages (including indirect or consequential damage) and costs which you might incur as a result of the data being inaccurate or incomplete in any way and for any reason.

© The State of Queensland (Department of Resources) (2021)
 © Brisbane City Council (2022)

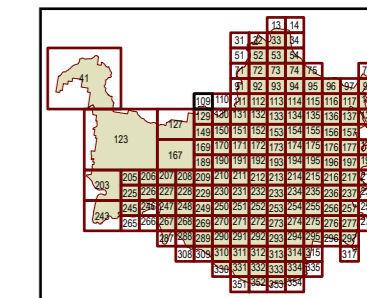


Projection: Map Grid of Australia, Zone 56
 Horizontal Datum: Geocentric Datum of Australia 1994

Approximate Scale @ A3 1:10,000

0 240 480

Metres



Plans for Trunk Infrastructure
 Parks & Land for
 Community Facilities
 Map PCF109





Future infrastructure

- Community facility - indicative location
- Park acquisition and embellishment - specific location
- Park acquisition and embellishment - indicative location
- Park upgrade - specific location
- Park embellishment - specific location
- Corridor link park acquisition and embellishment - specific location
- Corridor link park acquisition and embellishment - indicative location

Existing infrastructure

- Community facility
- Trunk park
- Non-trunk park

Boundaries

- Suburb boundaries
- Priority infrastructure area
- Public parks service catchments
- Land for community facilities service catchments
- Property boundaries (June 2021)
- Individual network map boundaries
- Waterways

NOTES

This map is notional only and should not be used for interpreting City Plan provisions relating to specific sites. To properly interpret the maps, the planning scheme must be referred to.

As adopted by Council, effective as of XXth XXXX 202X.

Based on Cadastral Data provided with the permission of the Department of Resources.

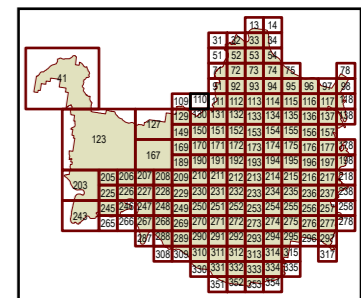
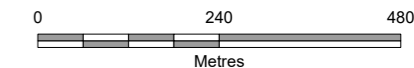
While every care is taken to ensure the accuracy of this data, the Brisbane City Council and the copyright owners, in permitting the use of this data, make no representations or warranties about its accuracy, reliability, completeness or suitability for any particular purpose and disclaims all responsibility and all liability (including without limitation, liability in negligence) for all expenses, losses, damages (including indirect or consequential damage) and costs which you might incur as a result of the data being inaccurate or incomplete in any way and for any reason.

© The State of Queensland (Department of Resources) (2021)
 © Brisbane City Council (2022)



Projection: Map Grid of Australia, Zone 56
 Horizontal Datum: Geocentric Datum of Australia 1994

Approximate Scale @ A3 1:10,000



Plans for Trunk Infrastructure
 Parks & Land for
 Community Facilities
 Map PCF110



Future infrastructure

- Community facility - indicative location
- Park acquisition and embellishment - specific location
- Park acquisition and embellishment - indicative location
- Park upgrade - specific location
- Park embellishment - specific location
- Corridor link park acquisition and embellishment - specific location
- Corridor link park acquisition and embellishment - indicative location

Existing infrastructure

- Community facility
- Trunk park
- Non-trunk park

Boundaries

- Suburb boundaries
- Priority infrastructure area
- Public parks service catchments
- Land for community facilities service catchments
- Property boundaries (June 2021)
- Individual network map boundaries
- Waterways

NOTES

This map is notional only and should not be used for interpreting City Plan provisions relating to specific sites. To properly interpret the maps, the planning scheme must be referred to.

As adopted by Council, effective as of XXth XXXX 202X.

Based on Cadastral Data provided with the permission of the Department of Resources.

While every care is taken to ensure the accuracy of this data, the Brisbane City Council and the copyright owners, in permitting the use of this data, make no representations or warranties about its accuracy, reliability, completeness or suitability for any particular purpose and disclaims all responsibility and all liability (including without limitation, liability in negligence) for all expenses, losses, damages (including indirect or consequential damage) and costs which you might incur as a result of the data being inaccurate or incomplete in any way and for any reason.

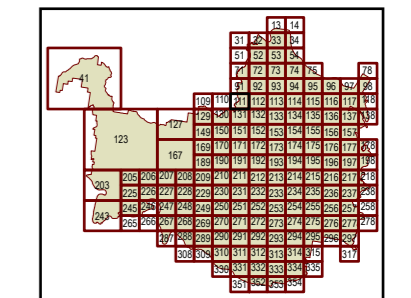
© The State of Queensland (Department of Resources) (2021)
 © Brisbane City Council (2022)

Projection: Map Grid of Australia, Zone 56
 Horizontal Datum: Geocentric Datum of Australia 1994

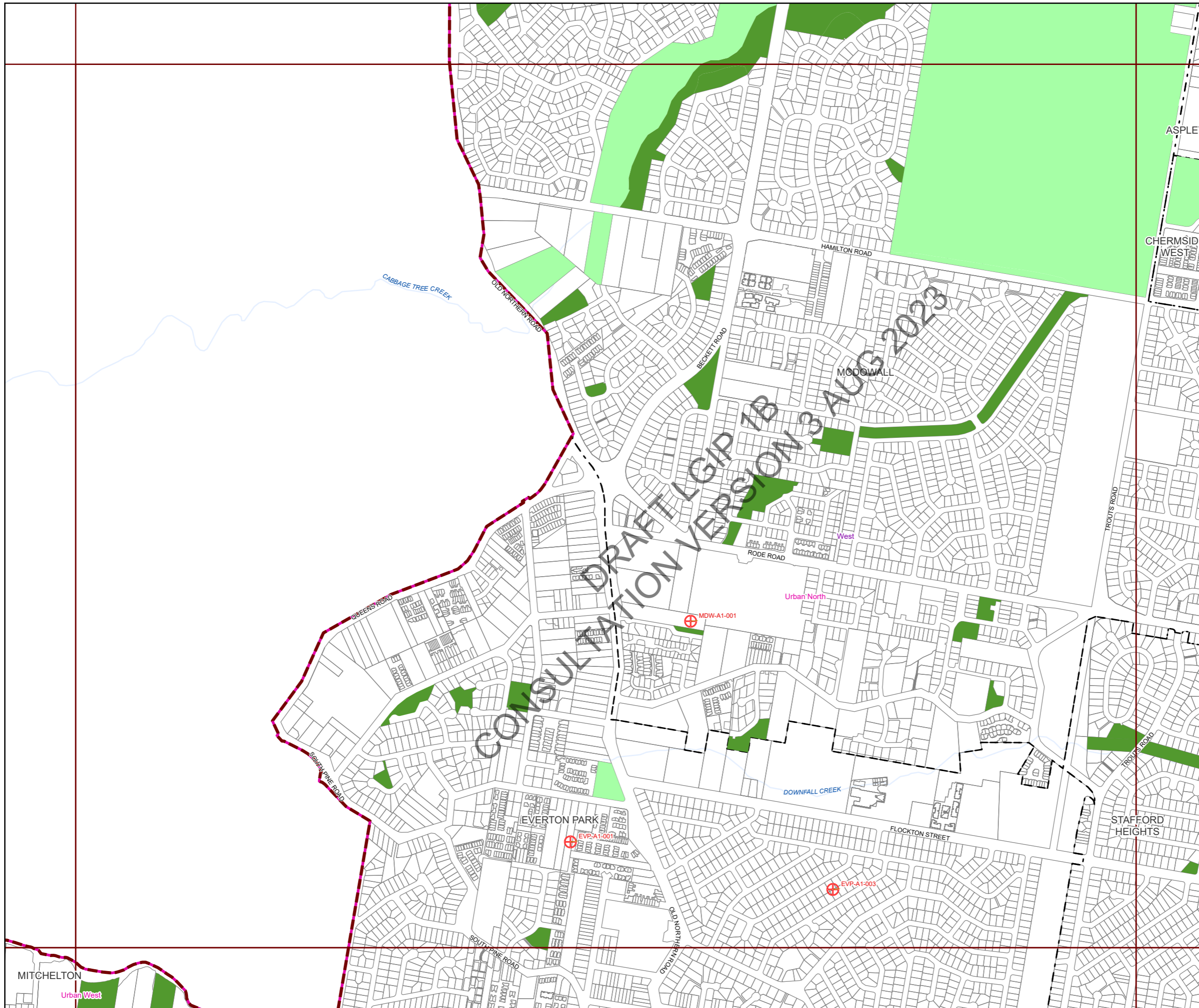
Approximate Scale @ A3 1:10,000

0 240 480

Metres



Plans for Trunk Infrastructure
 Parks & Land for
 Community Facilities
 Map PCF111



MITCHELTON
 Urban West

Urban North

STAFFORD HEIGHTS

EVERTON PARK

ASPLEY

CHERMESIDE WEST

MCDOWALL

MDW-A1-001

EVP-A1-001

EVP-A1-003

CABBAGE TREE CREEK

DOWNFALL CREEK

FLOCKTON STREET

SOUTH PINE ROAD

OLD NORTHERN ROAD

TROUTS ROAD

SOUTH PINE ROAD

QUEEN'S ROAD

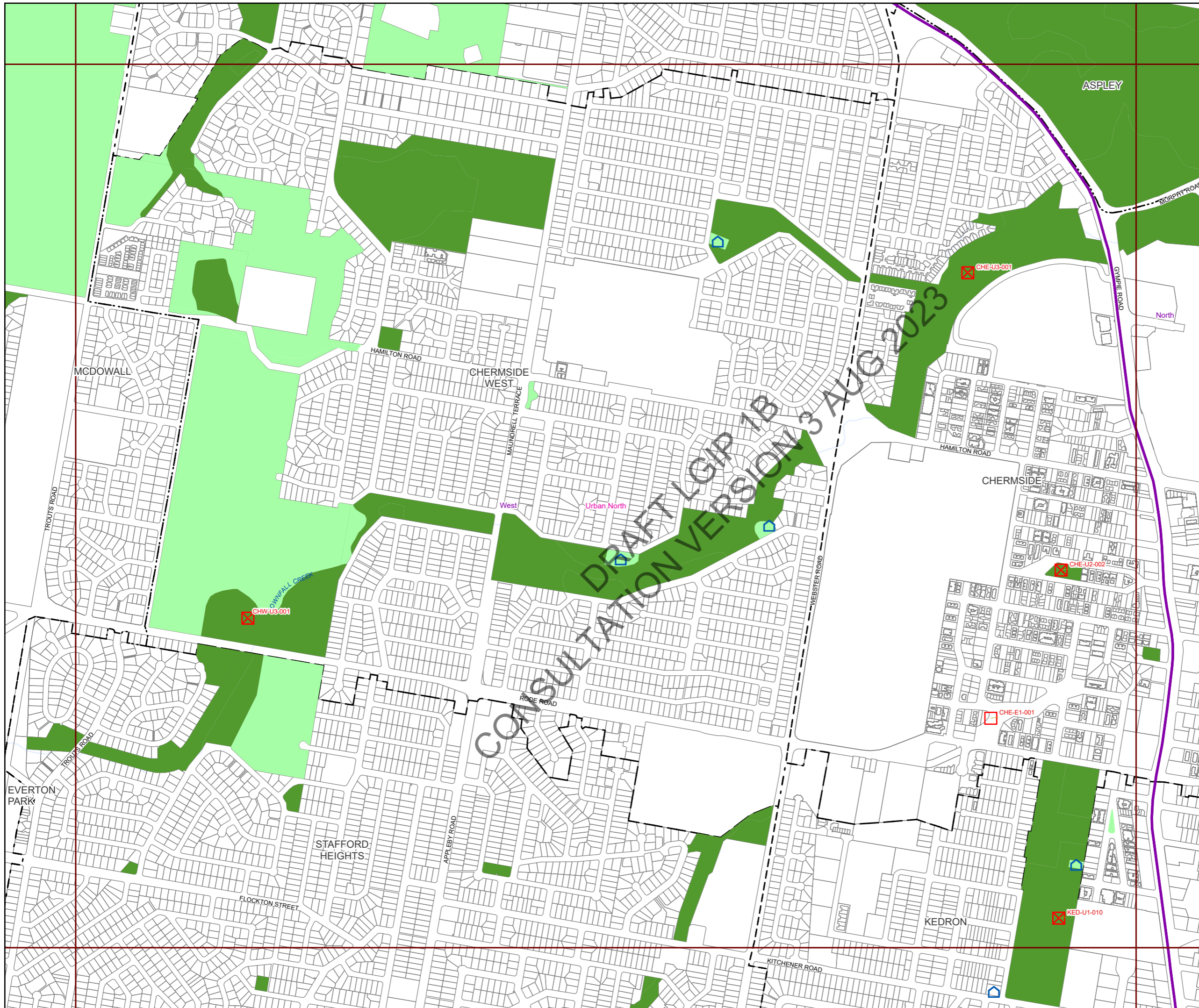
OLD NORTHERN ROAD

BECKETT ROAD

HAMILTON ROAD

RODE ROAD

SOUTH PINE ROAD



Future infrastructure

- Community facility - indicative location
- Park acquisition and embellishment - specific location
- Park acquisition and embellishment - indicative location
- Park upgrade - specific location
- Park embellishment - specific location
- Corridor link park acquisition and embellishment - specific location
- Corridor link park acquisition and embellishment - indicative location

Existing infrastructure

- Community facility
- Trunk park
- Non-trunk park

Boundaries

- Suburb boundaries
- Priority infrastructure area
- Public parks service catchments
- Land for community facilities service catchments
- Property boundaries (June 2021)
- Individual network map boundaries
- Waterways

NOTES

This map is notional only and should not be used for interpreting City Plan provisions relating to specific sites. To properly interpret the maps, the planning scheme must be referred to.

As adopted by Council, effective as of XXth XXXX 202X.

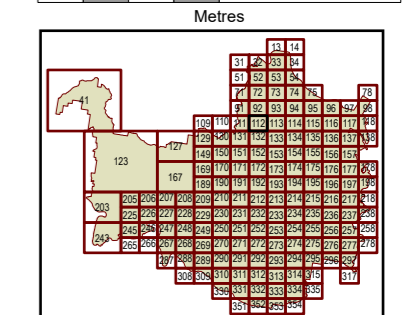
Based on Cadastral Data provided with the permission of the Department of Resources.

While every care is taken to ensure the accuracy of this data, the Brisbane City Council and the copyright owners, in permitting the use of this data, make no representations or warranties about its accuracy, reliability, completeness or suitability for any particular purpose and disclaims all responsibility and all liability (including without limitation, liability in negligence) for all expenses, losses, damages (including indirect or consequential damage) and costs which you might incur as a result of the data being inaccurate or incomplete in any way and for any reason.

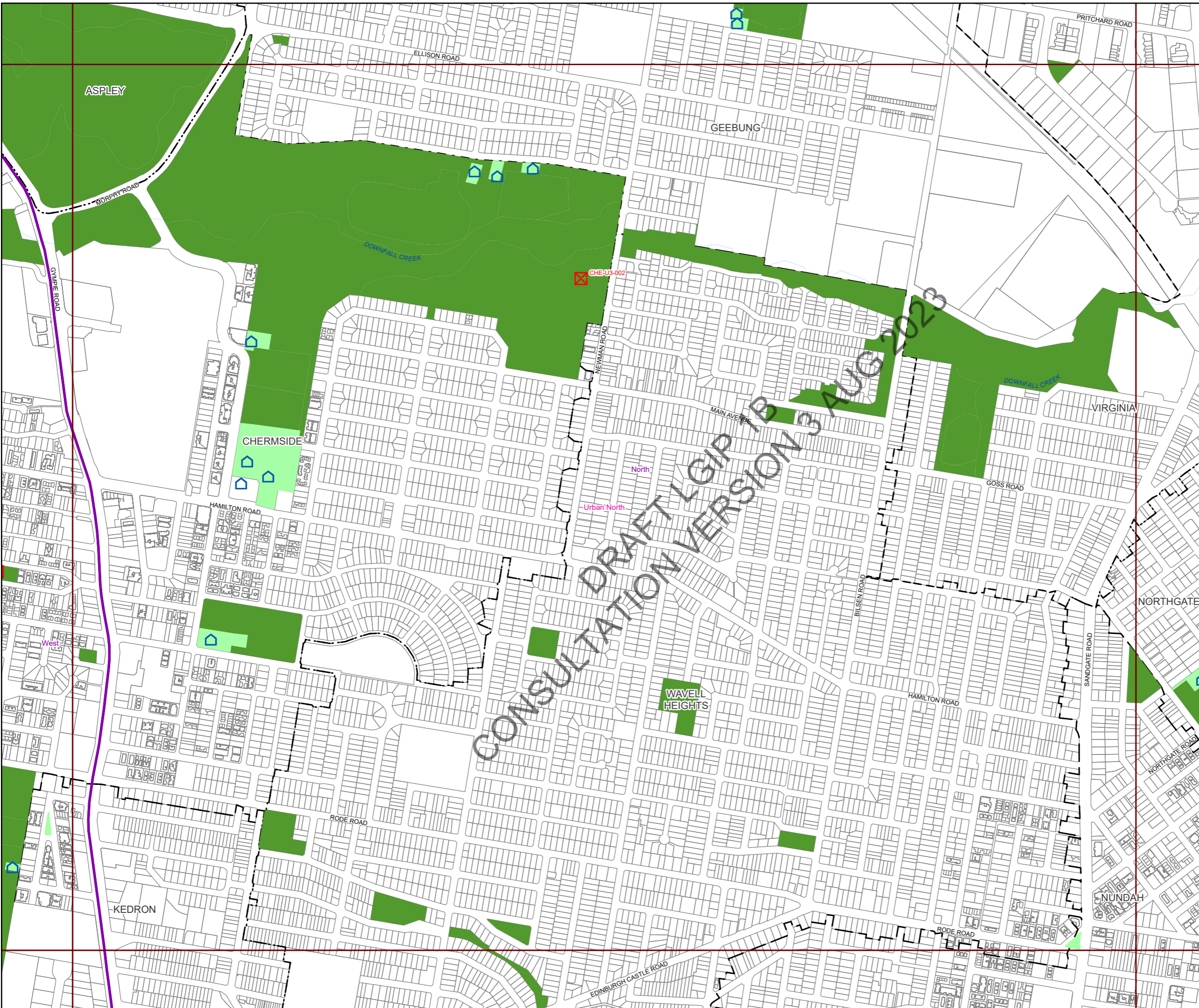
© The State of Queensland (Department of Resources) (2021)
 © Brisbane City Council (2022)

Projection: Map Grid of Australia, Zone 56
 Horizontal Datum: Geocentric Datum of Australia 1994

Approximate Scale @ A3 1:10,000



Plans for Trunk Infrastructure
 Parks & Land for
 Community Facilities
 Map PCF112



Future infrastructure

- Community facility - indicative location
- Park acquisition and embellishment - specific location
- Park acquisition and embellishment - indicative location
- Park upgrade - specific location
- Park embellishment - specific location
- Corridor link park acquisition and embellishment - specific location
- Corridor link park acquisition and embellishment - indicative location

Existing infrastructure

- Community facility
- Trunk park
- Non-trunk park

Boundaries

- Suburb boundaries
- Priority infrastructure area
- Public parks service catchments
- Land for community facilities service catchments
- Property boundaries (June 2021)
- Individual network map boundaries
- Waterways

NOTES

This map is notional only and should not be used for interpreting City Plan provisions relating to specific sites. To properly interpret the maps, the planning scheme must be referred to.

As adopted by Council, effective as of XXth XXXX 202X.

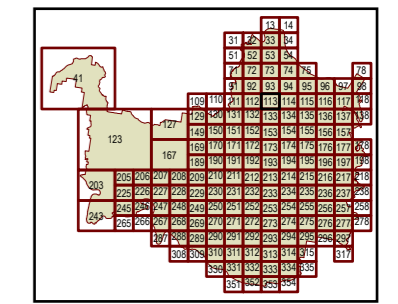
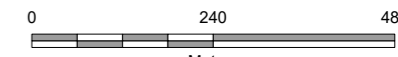
Based on Cadastral Data provided with the permission of the Department of Resources.

While every care is taken to ensure the accuracy of this data, the Brisbane City Council and the copyright owners, in permitting the use of this data, make no representations or warranties about its accuracy, reliability, completeness or suitability for any particular purpose and disclaims all responsibility and all liability (including without limitation, liability in negligence) for all expenses, losses, damages (including indirect or consequential damage) and costs which you might incur as a result of the data being inaccurate or incomplete in any way and for any reason.

© The State of Queensland (Department of Resources) (2021)
 © Brisbane City Council (2022)

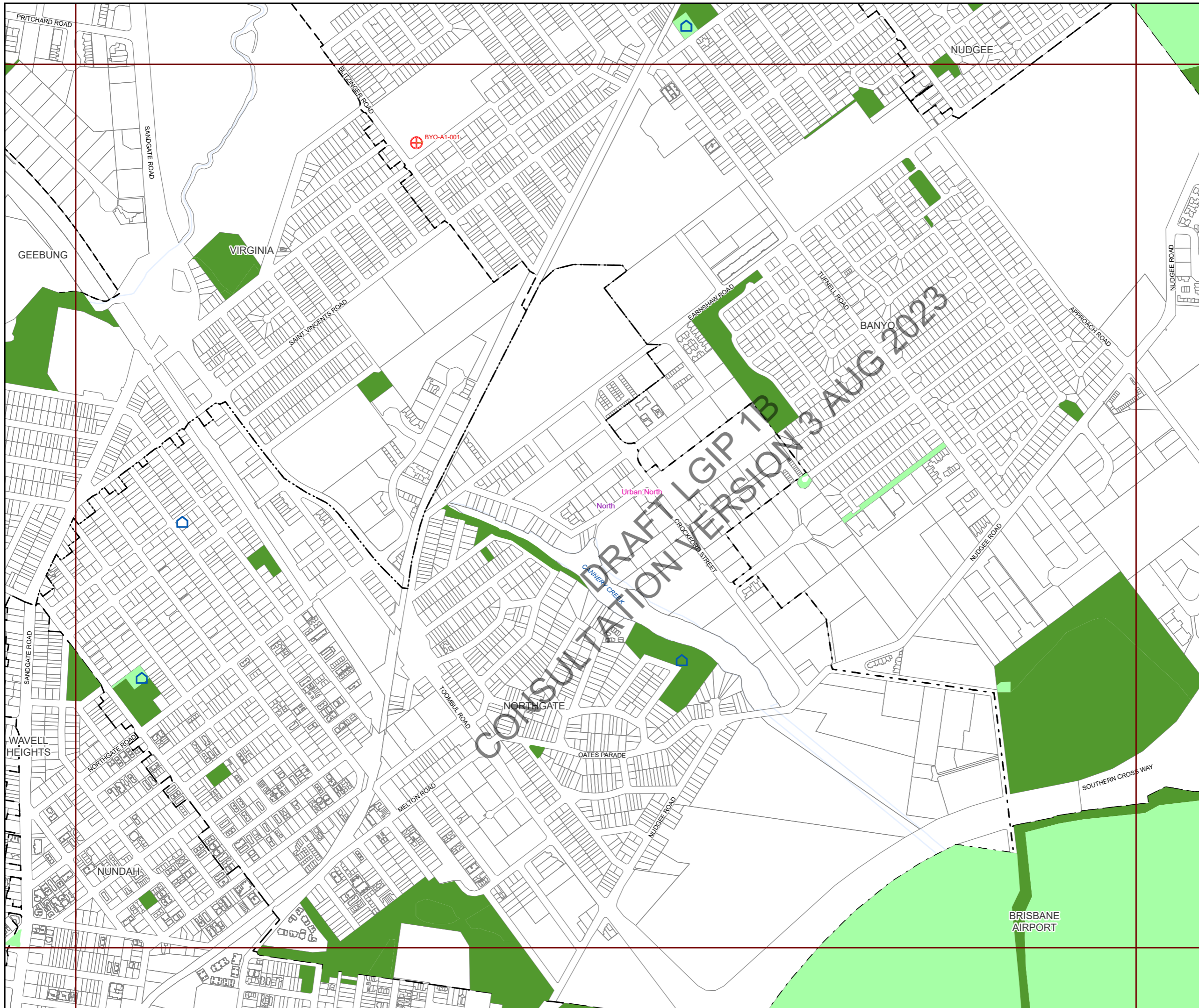
Projection: Map Grid of Australia, Zone 56
 Horizontal Datum: Geocentric Datum of Australia 1994

Approximate Scale @ A3 1:10,000



Plans for Trunk Infrastructure
 Parks & Land for
 Community Facilities
 Map PCF113

CONSULTATION DRAFT LGIP 'B' VERSION 3 AUG 2023



Future infrastructure

- Community facility - indicative location
- Park acquisition and embellishment - specific location
- Park acquisition and embellishment - indicative location
- Park upgrade - specific location
- Park embellishment - specific location
- Corridor link park acquisition and embellishment - specific location
- Corridor link park acquisition and embellishment - indicative location

Existing infrastructure

- Community facility
- Trunk park
- Non-trunk park

Boundaries

- Suburb boundaries
- Priority infrastructure area
- Public parks service catchments
- Land for community facilities service catchments
- Property boundaries (June 2021)
- Individual network map boundaries
- Waterways

NOTES

This map is notional only and should not be used for interpreting City Plan provisions relating to specific sites. To properly interpret the maps, the planning scheme must be referred to.

As adopted by Council, effective as of XXth XXXX 202X.

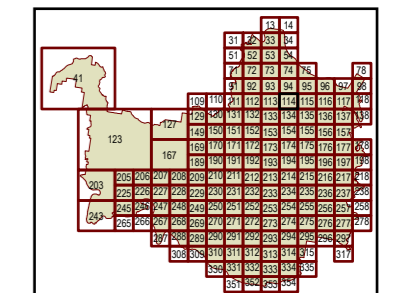
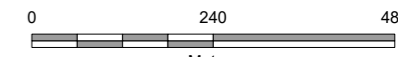
Based on Cadastral Data provided with the permission of the Department of Resources.

While every care is taken to ensure the accuracy of this data, the Brisbane City Council and the copyright owners, in permitting the use of this data, make no representations or warranties about its accuracy, reliability, completeness or suitability for any particular purpose and disclaims all responsibility and all liability (including without limitation, liability in negligence) for all expenses, losses, damages (including indirect or consequential damage) and costs which you might incur as a result of the data being inaccurate or incomplete in any way and for any reason.

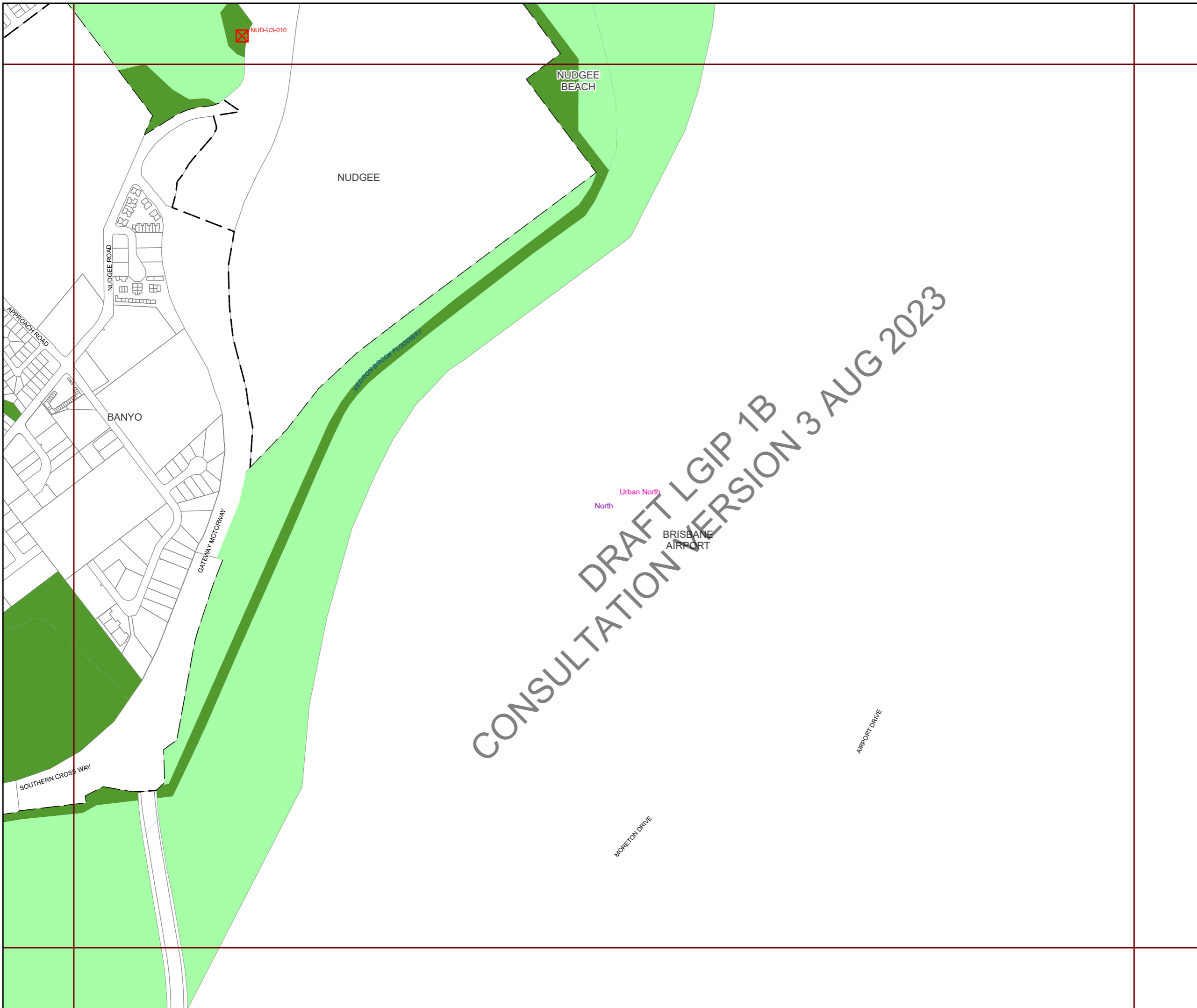
© The State of Queensland (Department of Resources) (2021)
 © Brisbane City Council (2022)

Projection: Map Grid of Australia, Zone 56
 Horizontal Datum: Geocentric Datum of Australia 1994

Approximate Scale @ A3 1:10,000



Plans for Trunk Infrastructure
 Parks & Land for
 Community Facilities
 Map PCF114



Future infrastructure

- Community facility - indicative location
- Park acquisition and embellishment - specific location
- Park acquisition and embellishment - indicative location
- Park upgrade - specific location
- Park embellishment - specific location
- Corridor link park acquisition and embellishment - specific location
- Corridor link park acquisition and embellishment - indicative location

Existing infrastructure

- Community facility
- Trunk park
- Non-trunk park

Boundaries

- Suburb boundaries
- Priority infrastructure area
- Public parks service catchments
- Land for community facilities service catchments
- Property boundaries (June 2021)
- Individual network map boundaries
- Waterways

NOTES

This map is notional only and should not be used for interpreting City Plan provisions relating to specific sites. To properly interpret the maps, the planning scheme must be referred to.

As adopted by Council, effective as of XXth XXXX 202X.

Based on Cadastral Data provided with the permission of the Department of Resources.

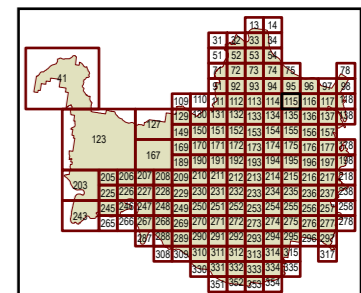
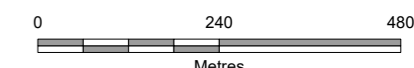
While every care is taken to ensure the accuracy of this data, the Brisbane City Council and the copyright owners, in permitting the use of this data, make no representations or warranties about its accuracy, reliability, completeness or suitability for any particular purpose and disclaims all responsibility and all liability (including without limitation, liability in negligence) for all expenses, losses, damages (including indirect or consequential damage) and costs which you might incur as a result of the data being inaccurate or incomplete in any way and for any reason.

© The State of Queensland (Department of Resources) (2021)
 © Brisbane City Council (2022)



Projection: Map Grid of Australia, Zone 56
 Horizontal Datum: Geocentric Datum of Australia 1994

Approximate Scale @ A3 1:10,000



Plans for Trunk Infrastructure
 Parks & Land for
 Community Facilities
 Map PCF115



Future infrastructure

- Community facility - indicative location
- Park acquisition and embellishment - specific location
- Park acquisition and embellishment - indicative location
- Park upgrade - specific location
- Park embellishment - specific location
- Corridor link park acquisition and embellishment - specific location
- Corridor link park acquisition and embellishment - indicative location

Existing infrastructure

- Community facility
- Trunk park
- Non-trunk park

Boundaries

- Suburb boundaries
- Priority infrastructure area
- Public parks service catchments
- Land for community facilities service catchments
- Property boundaries (June 2021)
- Individual network map boundaries
- Waterways

NOTES

This map is notional only and should not be used for interpreting City Plan provisions relating to specific sites. To properly interpret the maps, the planning scheme must be referred to.

As adopted by Council, effective as of XXth XXXX 202X.

Based on Cadastral Data provided with the permission of the Department of Resources.

While every care is taken to ensure the accuracy of this data, the Brisbane City Council and the copyright owners, in permitting the use of this data, make no representations or warranties about its accuracy, reliability, completeness or suitability for any particular purpose and disclaims all responsibility and all liability (including without limitation, liability in negligence) for all expenses, losses, damages (including indirect or consequential damage) and costs which you might incur as a result of the data being inaccurate or incomplete in any way and for any reason.

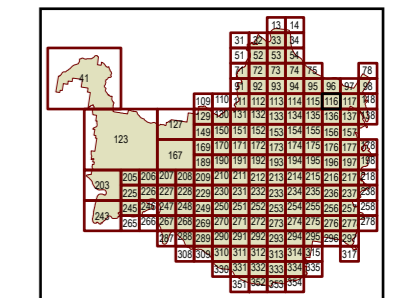
© The State of Queensland (Department of Resources) (2021)
 © Brisbane City Council (2022)

Projection: Map Grid of Australia, Zone 56
 Horizontal Datum: Geocentric Datum of Australia 1994

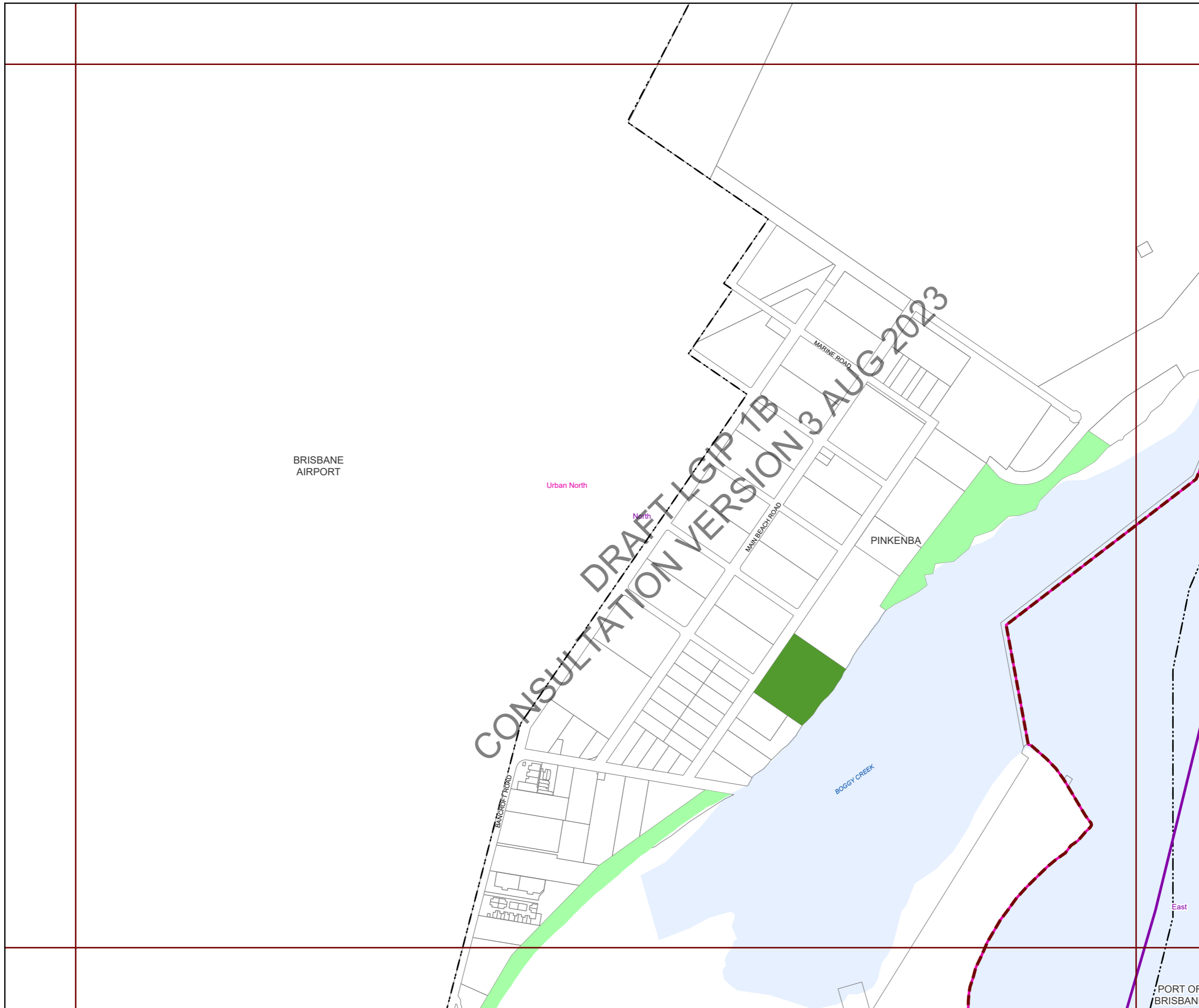
Approximate Scale @ A3 1:10,000

0 240 480

Metres



Plans for Trunk Infrastructure
 Parks & Land for
 Community Facilities
 Map PCF116



BRISBANE AIRPORT

Urban North

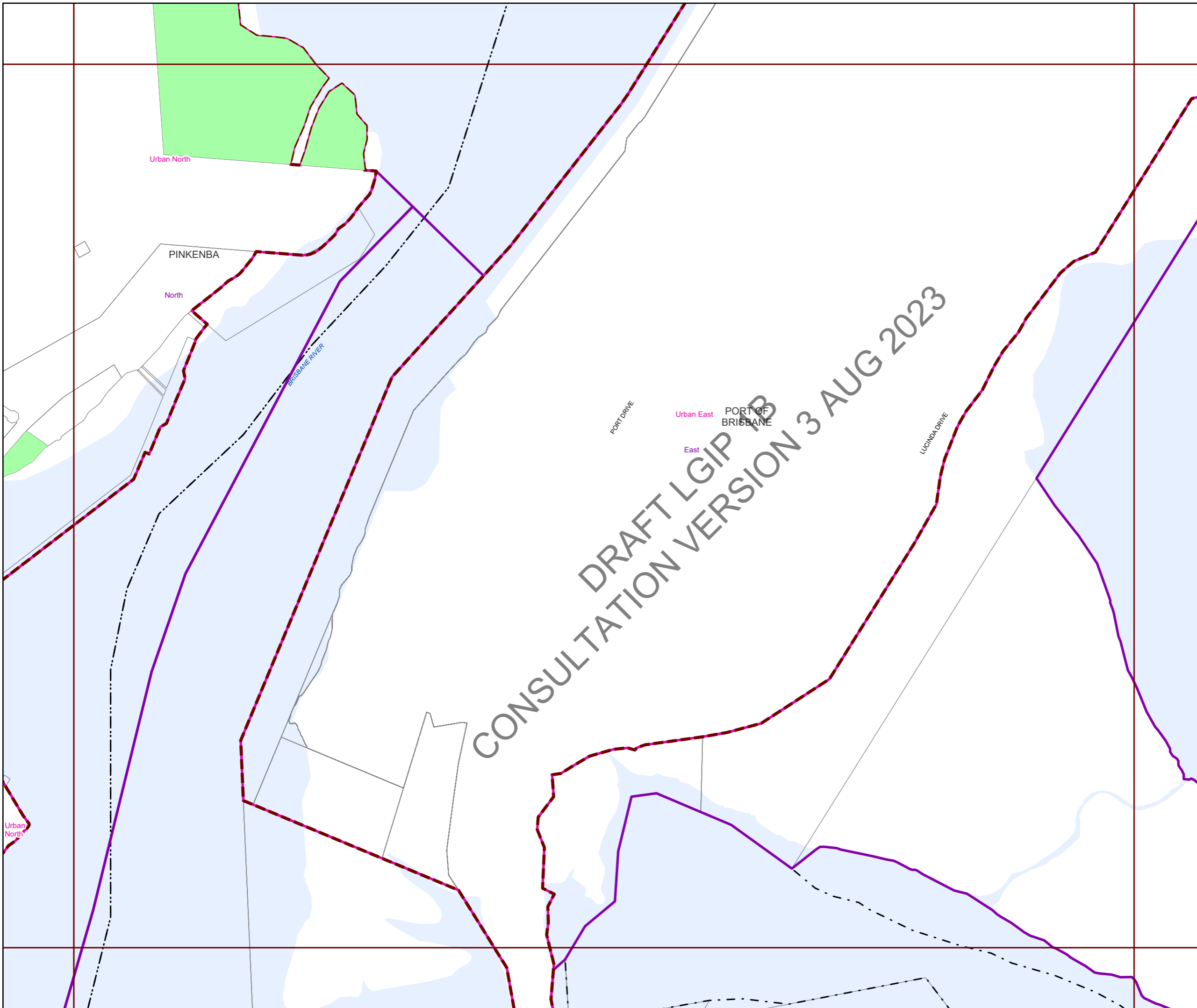
North

PINKENBA

BOGGY CREEK

East

PORT OF BRISBANE



Future infrastructure

- Community facility - indicative location
- Park acquisition and embellishment - specific location
- Park acquisition and embellishment - indicative location
- Park upgrade - specific location
- Park embellishment - specific location
- Corridor link park acquisition and embellishment - specific location
- Corridor link park acquisition and embellishment - indicative location

Existing infrastructure

- Community facility
- Trunk park
- Non-trunk park

Boundaries

- Suburb boundaries
- Priority infrastructure area
- Public parks service catchments
- Land for community facilities service catchments
- Property boundaries (June 2021)
- Individual network map boundaries
- Waterways

DRAFT LGIP 18
 CONSULTATION VERSION 3 AUG 2023

NOTES
 This map is notional only and should not be used for interpreting City Plan provisions relating to specific sites. To properly interpret the maps, the planning scheme must be referred to.

As adopted by Council, effective as of XXth XXXX 202X.

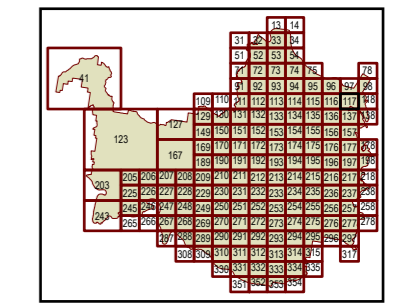
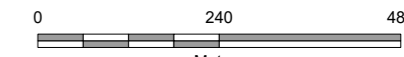
Based on Cadastral Data provided with the permission of the Department of Resources.

While every care is taken to ensure the accuracy of this data, the Brisbane City Council and the copyright owners, in permitting the use of this data, make no representations or warranties about its accuracy, reliability, completeness or suitability for any particular purpose and disclaims all responsibility and all liability (including without limitation, liability in negligence) for all expenses, losses, damages (including indirect or consequential damage) and costs which you might incur as a result of the data being inaccurate or incomplete in any way and for any reason.

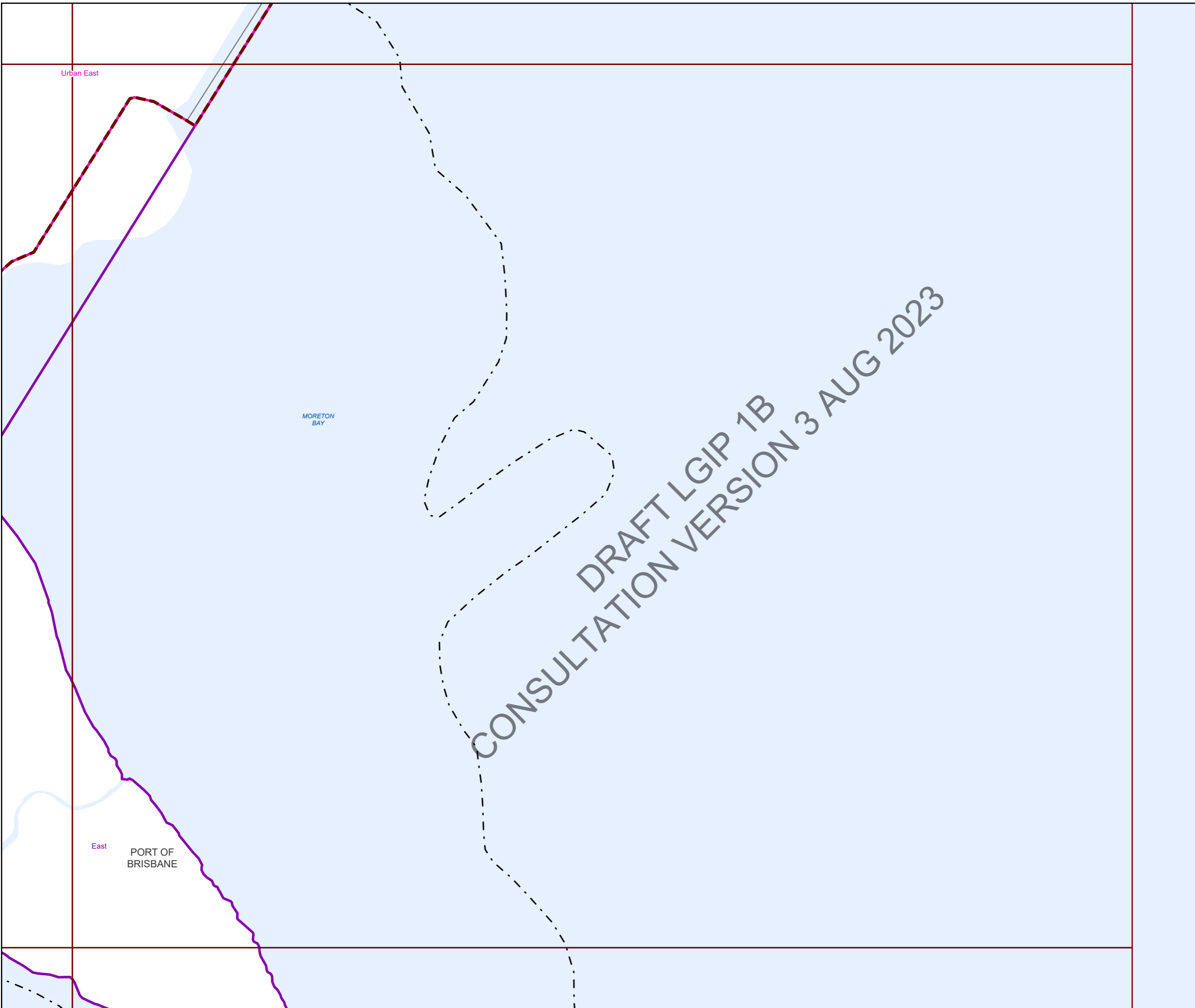
© The State of Queensland (Department of Resources) (2021)
 © Brisbane City Council (2022)

Projection: Map Grid of Australia, Zone 56
 Horizontal Datum: Geocentric Datum of Australia 1994

Approximate Scale @ A3 1:10,000



Plans for Trunk Infrastructure
 Parks & Land for
 Community Facilities
 Map PCF117



Future infrastructure

- Community facility - indicative location
- Park acquisition and embellishment - specific location
- Park acquisition and embellishment - indicative location
- Park upgrade - specific location
- Park embellishment - specific location
- Corridor link park acquisition and embellishment - specific location
- Corridor link park acquisition and embellishment - indicative location

Existing infrastructure

- Community facility
- Trunk park
- Non-trunk park

Boundaries

- Suburb boundaries
- Priority infrastructure area
- Public parks service catchments
- Land for community facilities service catchments
- Property boundaries (June 2021)
- Individual network map boundaries
- Waterways

NOTES

This map is notional only and should not be used for interpreting City Plan provisions relating to specific sites. To properly interpret the maps, the planning scheme must be referred to.

As adopted by Council, effective as of XXth XXXX 202X.

Based on Cadastral Data provided with the permission of the Department of Resources.

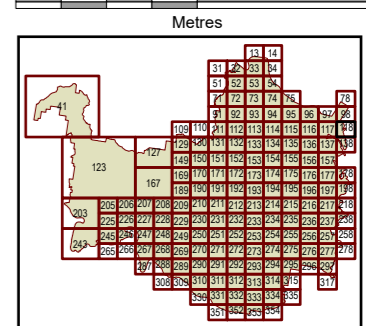
While every care is taken to ensure the accuracy of this data, the Brisbane City Council and the copyright owners, in permitting the use of this data, make no representations or warranties about its accuracy, reliability, completeness or suitability for any particular purpose and disclaims all responsibility and all liability (including without limitation, liability in negligence) for all expenses, losses, damages (including indirect or consequential damage) and costs which you might incur as a result of the data being inaccurate or incomplete in any way and for any reason.

© The State of Queensland (Department of Resources) (2021)
 © Brisbane City Council (2022)

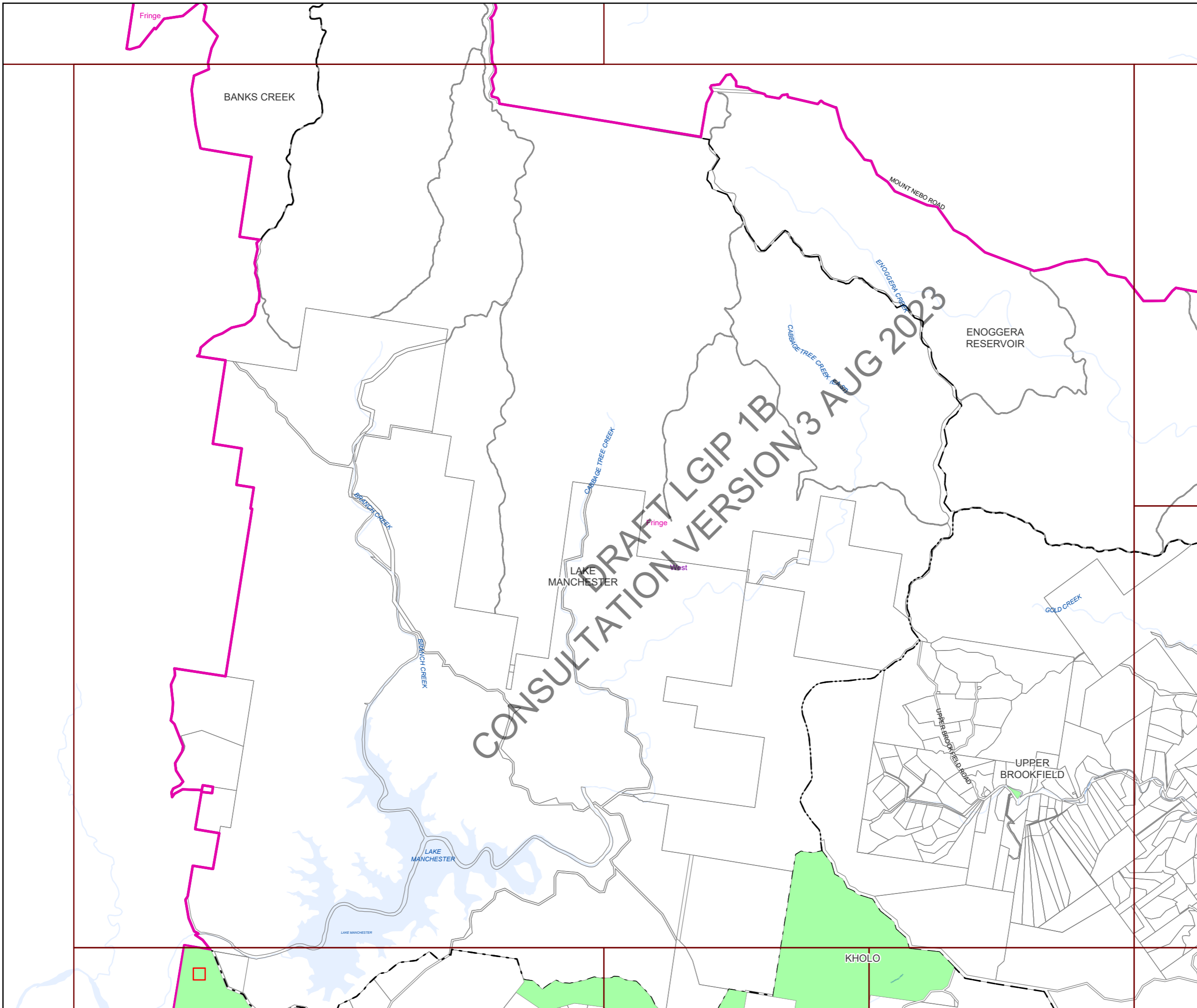


Projection: Map Grid of Australia, Zone 56
 Horizontal Datum: Geocentric Datum of Australia 1994

Approximate Scale @ A3 1:10,000



Plans for Trunk Infrastructure
 Parks & Land for
 Community Facilities
 Map PCF118



Future infrastructure

- Community facility - indicative location
- Park acquisition and embellishment - specific location
- Park acquisition and embellishment - indicative location
- Park upgrade - specific location
- Park embellishment - specific location
- Corridor link park acquisition and embellishment - specific location
- Corridor link park acquisition and embellishment - indicative location

Existing infrastructure

- Community facility
- Trunk park
- Non-trunk park

Boundaries

- Suburb boundaries
- Priority infrastructure area
- Public parks service catchments
- Land for community facilities service catchments
- Property boundaries (June 2021)
- Individual network map boundaries
- Waterways

NOTES

This map is notional only and should not be used for interpreting City Plan provisions relating to specific sites. To properly interpret the maps, the planning scheme must be referred to.

As adopted by Council, effective as of XXth XXXX 202X.

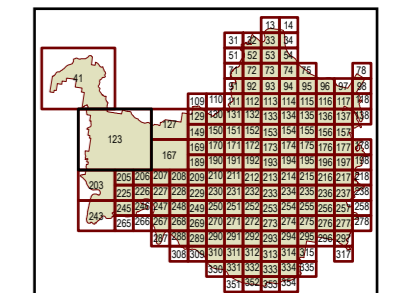
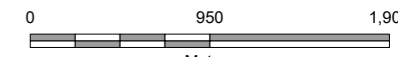
Based on Cadastral Data provided with the permission of the Department of Resources.

While every care is taken to ensure the accuracy of this data, the Brisbane City Council and the copyright owners, in permitting the use of this data, make no representations or warranties about its accuracy, reliability, completeness or suitability for any particular purpose and disclaims all responsibility and all liability (including without limitation, liability in negligence) for all expenses, losses, damages (including indirect or consequential damage) and costs which you might incur as a result of the data being inaccurate or incomplete in any way and for any reason.

© The State of Queensland (Department of Resources) (2021)
 © Brisbane City Council (2022)

Projection: Map Grid of Australia, Zone 56
 Horizontal Datum: Geocentric Datum of Australia 1994

Approximate Scale @ A3 1:40,000



Plans for Trunk Infrastructure
 Parks & Land for
 Community Facilities
 Map PCF123



Future infrastructure

- Community facility - indicative location
- Park acquisition and embellishment - specific location
- Park acquisition and embellishment - indicative location
- Park upgrade - specific location
- Park embellishment - specific location
- Corridor link park acquisition and embellishment - specific location
- Corridor link park acquisition and embellishment - indicative location

Existing infrastructure

- Community facility
- Trunk park
- Non-trunk park

Boundaries

- Suburb boundaries
- Priority infrastructure area
- Public parks service catchments
- Land for community facilities service catchments
- Property boundaries (June 2021)
- Individual network map boundaries
- Waterways

NOTES

This map is notional only and should not be used for interpreting City Plan provisions relating to specific sites. To properly interpret the maps, the planning scheme must be referred to.

As adopted by Council, effective as of XXth XXXX 202X.

Based on Cadastral Data provided with the permission of the Department of Resources.

While every care is taken to ensure the accuracy of this data, the Brisbane City Council and the copyright owners, in permitting the use of this data, make no representations or warranties about its accuracy, reliability, completeness or suitability for any particular purpose and disclaims all responsibility and all liability (including without limitation, liability in negligence) for all expenses, losses, damages (including indirect or consequential damage) and costs which you might incur as a result of the data being inaccurate or incomplete in any way and for any reason.

© The State of Queensland (Department of Resources) (2021)
 © Brisbane City Council (2022)

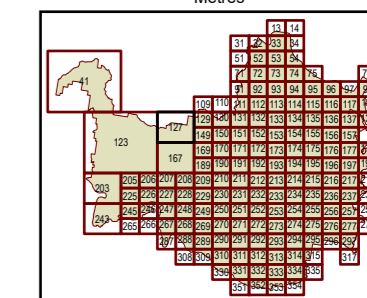


Projection: Map Grid of Australia, Zone 56
 Horizontal Datum: Geocentric Datum of Australia 1994

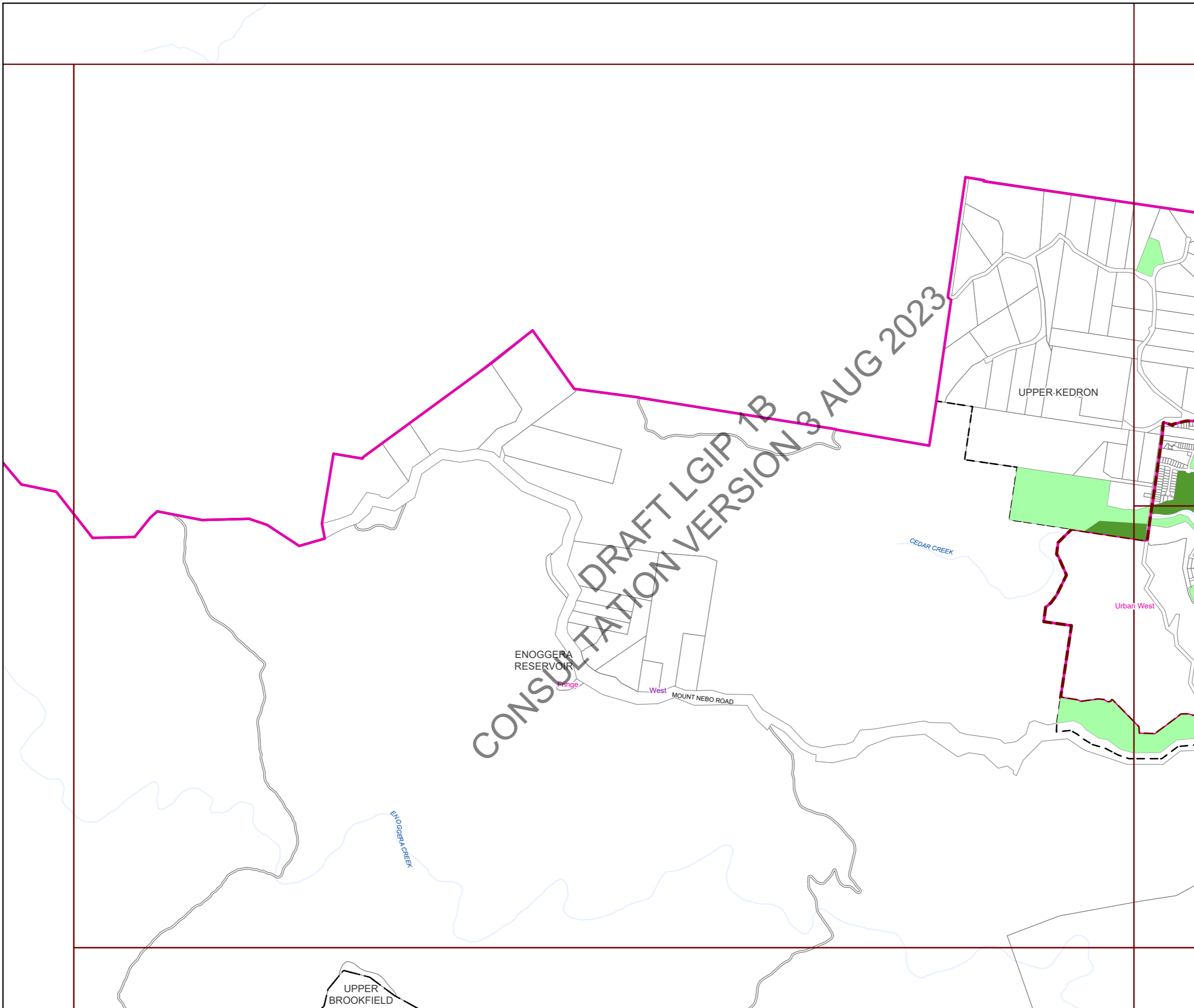
Approximate Scale @ A3 1:20,000

0 480 960

Metres



Plans for Trunk Infrastructure
 Parks & Land for
 Community Facilities
 Map PCF127





Future infrastructure

- Community facility - indicative location
- Park acquisition and embellishment - specific location
- Park acquisition and embellishment - indicative location
- Park upgrade - specific location
- Park embellishment - specific location
- Corridor link park acquisition and embellishment - specific location
- Corridor link park acquisition and embellishment - indicative location

Existing infrastructure

- Community facility
- Trunk park
- Non-trunk park

Boundaries

- Suburb boundaries
- Priority infrastructure area
- Public parks service catchments
- Land for community facilities service catchments
- Property boundaries (June 2021)
- Individual network map boundaries
- Waterways

NOTES

This map is notional only and should not be used for interpreting City Plan provisions relating to specific sites. To properly interpret the maps, the planning scheme must be referred to.

As adopted by Council, effective as of XXth XXXX 202X.

Based on Cadastral Data provided with the permission of the Department of Resources.

While every care is taken to ensure the accuracy of this data, the Brisbane City Council and the copyright owners, in permitting the use of this data, make no representations or warranties about its accuracy, reliability, completeness or suitability for any particular purpose and disclaims all responsibility and all liability (including without limitation, liability in negligence) for all expenses, losses, damages (including indirect or consequential damage) and costs which you might incur as a result of the data being inaccurate or incomplete in any way and for any reason.

© The State of Queensland (Department of Resources) (2021)
 © Brisbane City Council (2022)

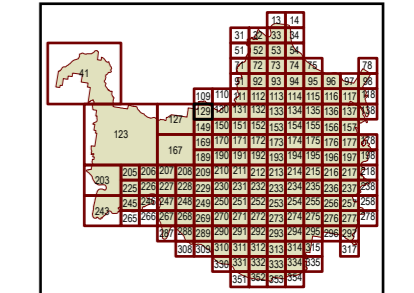


Projection: Map Grid of Australia, Zone 56
 Horizontal Datum: Geocentric Datum of Australia 1994

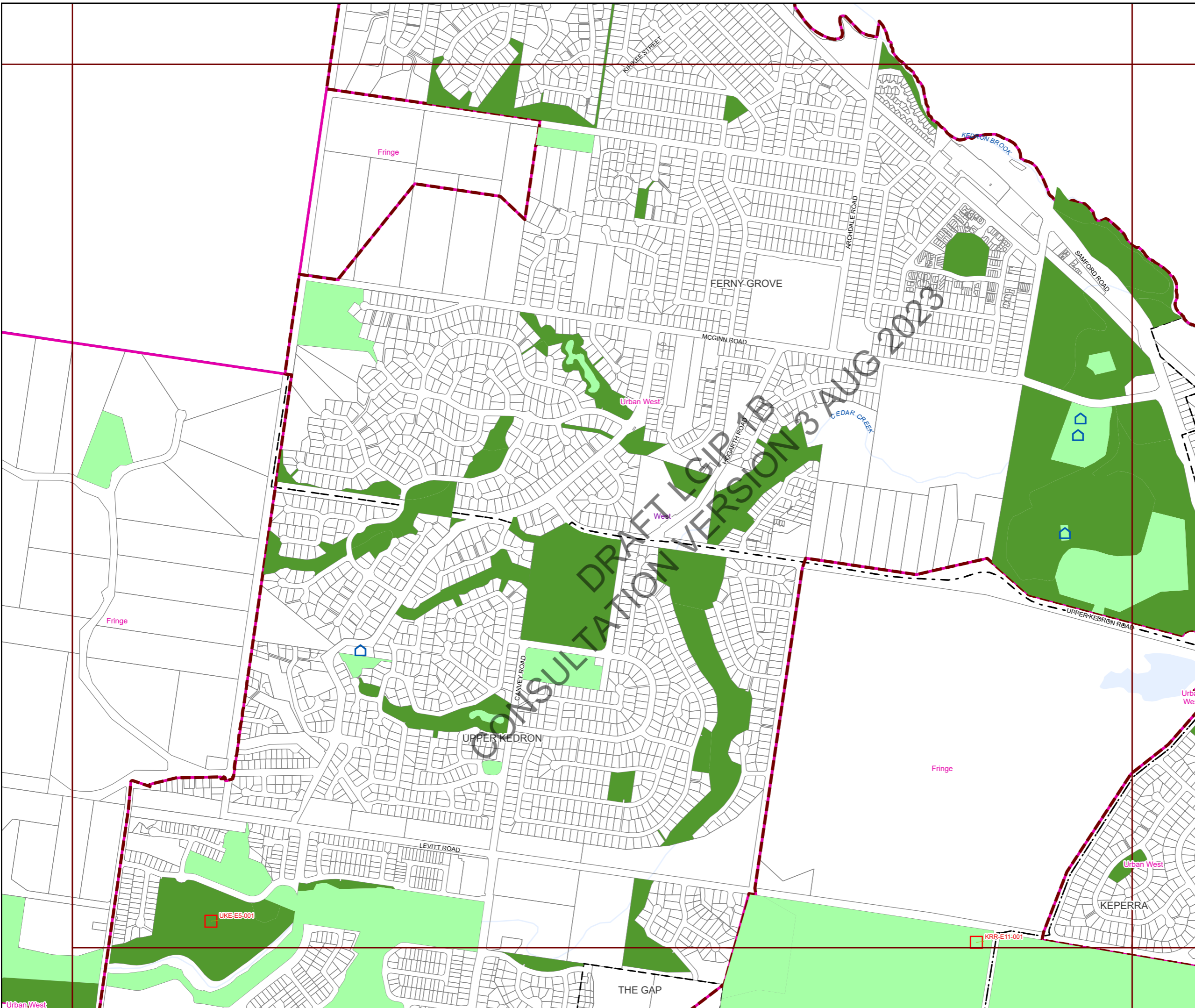
Approximate Scale @ A3 1:10,000

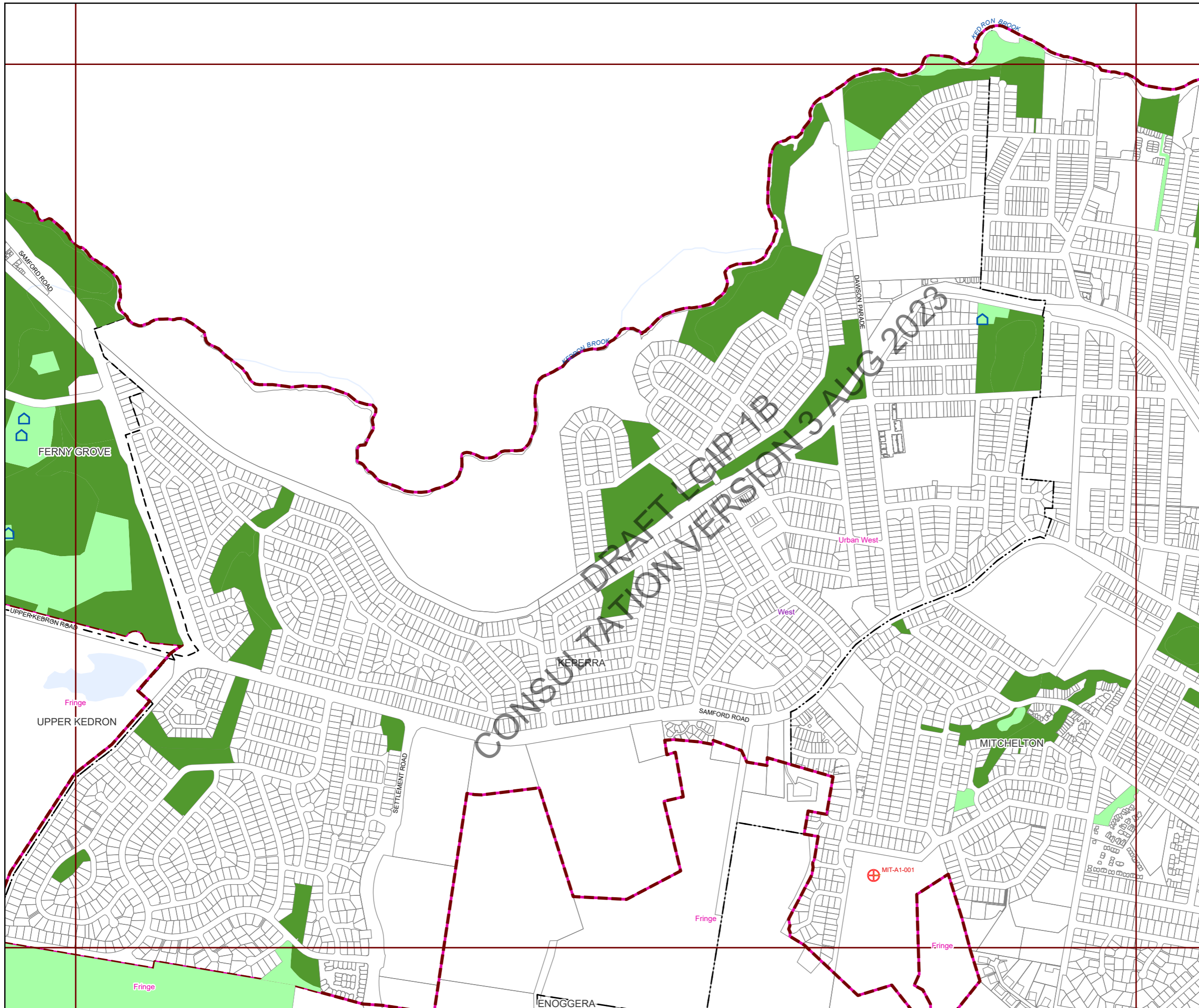
0 240 480

Metres



Plans for Trunk Infrastructure
 Parks & Land for
 Community Facilities
 Map PCF129





Future infrastructure

- Community facility - indicative location
- Park acquisition and embellishment - specific location
- Park acquisition and embellishment - indicative location
- Park upgrade - specific location
- Park embellishment - specific location
- Corridor link park acquisition and embellishment - specific location
- Corridor link park acquisition and embellishment - indicative location

Existing infrastructure

- Community facility
- Trunk park
- Non-trunk park

Boundaries

- Suburb boundaries
- Priority infrastructure area
- Public parks service catchments
- Land for community facilities service catchments
- Property boundaries (June 2021)
- Individual network map boundaries
- Waterways

NOTES

This map is notional only and should not be used for interpreting City Plan provisions relating to specific sites. To properly interpret the maps, the planning scheme must be referred to.

As adopted by Council, effective as of XXth XXXX 202X.

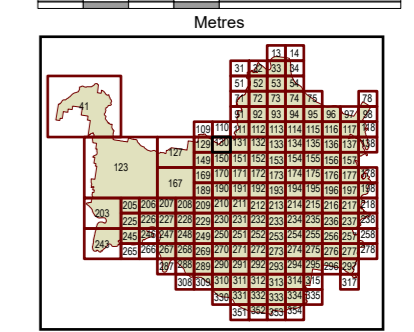
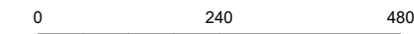
Based on Cadastral Data provided with the permission of the Department of Resources.

While every care is taken to ensure the accuracy of this data, the Brisbane City Council and the copyright owners, in permitting the use of this data, make no representations or warranties about its accuracy, reliability, completeness or suitability for any particular purpose and disclaims all responsibility and all liability (including without limitation, liability in negligence) for all expenses, losses, damages (including indirect or consequential damage) and costs which you might incur as a result of the data being inaccurate or incomplete in any way and for any reason.

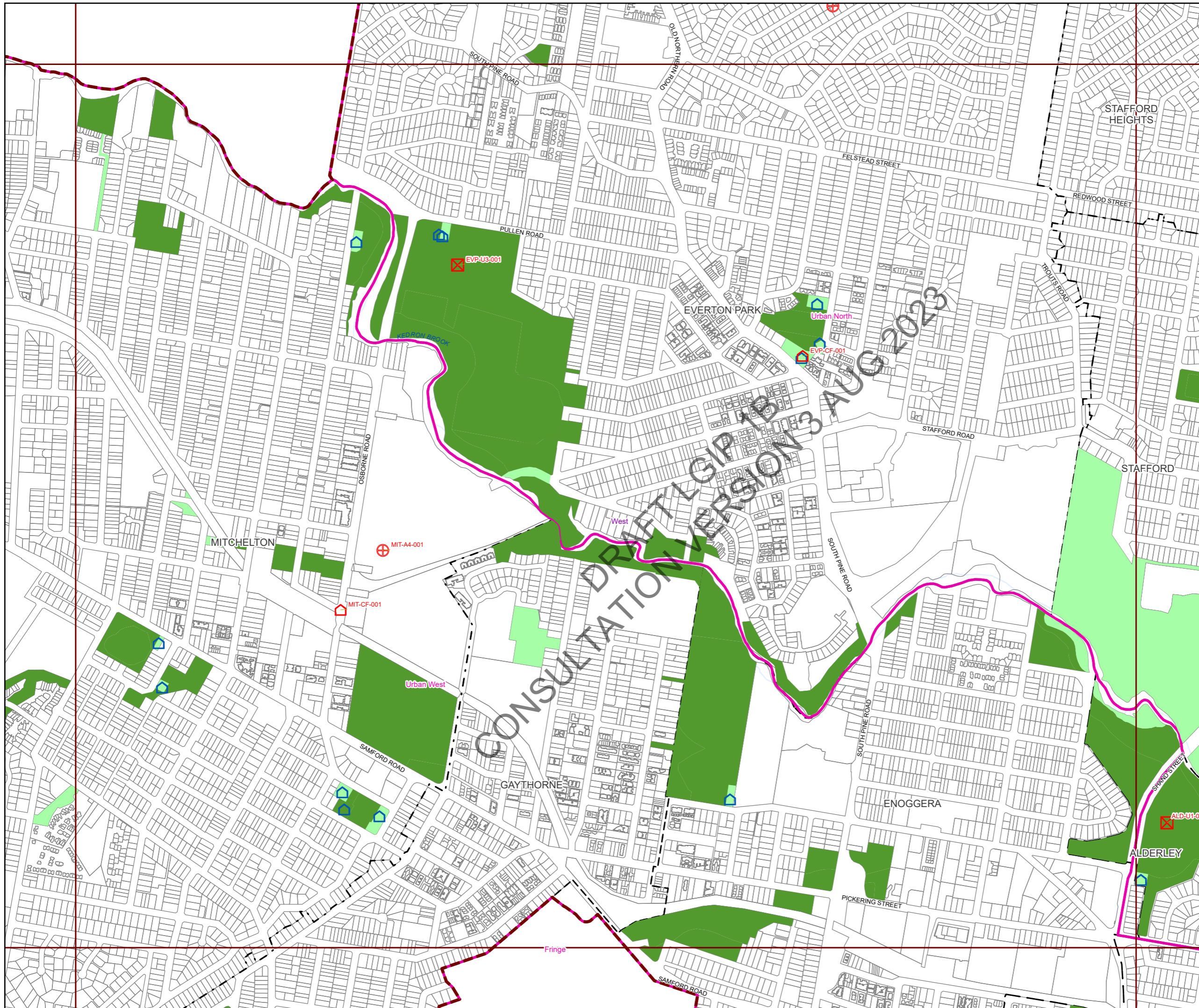
© The State of Queensland (Department of Resources) (2021)
 © Brisbane City Council (2022)

Projection: Map Grid of Australia, Zone 56
 Horizontal Datum: Geocentric Datum of Australia 1994

Approximate Scale @ A3 1:10,000



Plans for Trunk Infrastructure
 Parks & Land for
 Community Facilities
 Map PCF130



Future infrastructure

- Community facility - indicative location
- Park acquisition and embellishment - specific location
- Park acquisition and embellishment - indicative location
- Park upgrade - specific location
- Park embellishment - specific location
- Corridor link park acquisition and embellishment - specific location
- Corridor link park acquisition and embellishment - indicative location

Existing infrastructure

- Community facility
- Trunk park
- Non-trunk park

Boundaries

- Suburb boundaries
- Priority infrastructure area
- Public parks service catchments
- Land for community facilities service catchments
- Property boundaries (June 2021)
- Individual network map boundaries
- Waterways

NOTES

This map is notional only and should not be used for interpreting City Plan provisions relating to specific sites. To properly interpret the maps, the planning scheme must be referred to.

As adopted by Council, effective as of XXth XXXX 202X.

Based on Cadastral Data provided with the permission of the Department of Resources.

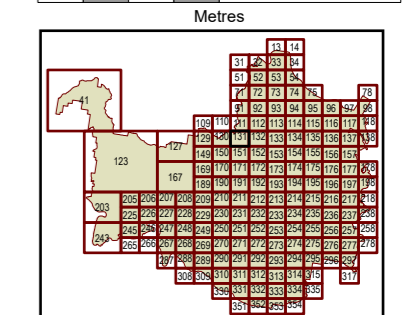
While every care is taken to ensure the accuracy of this data, the Brisbane City Council and the copyright owners, in permitting the use of this data, make no representations or warranties about its accuracy, reliability, completeness or suitability for any particular purpose and disclaims all responsibility and all liability (including without limitation, liability in negligence) for all expenses, losses, damages (including indirect or consequential damage) and costs which you might incur as a result of the data being inaccurate or incomplete in any way and for any reason.

© The State of Queensland (Department of Resources) (2021)
 © Brisbane City Council (2022)

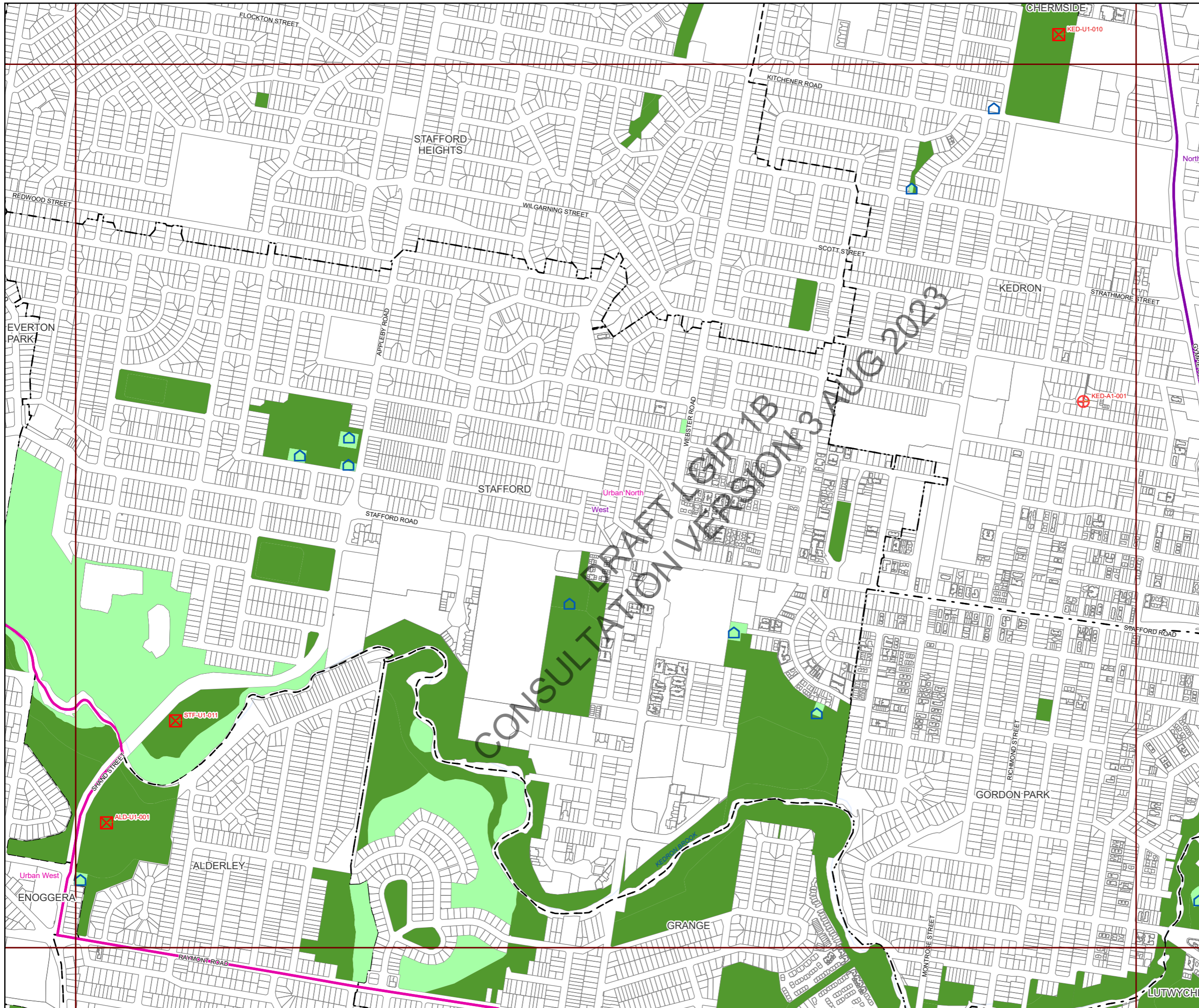


Projection: Map Grid of Australia, Zone 56
 Horizontal Datum: Geocentric Datum of Australia 1994

Approximate Scale @ A3 1:10,000



Plans for Trunk Infrastructure
 Parks & Land for
 Community Facilities
 Map PCF131



Future infrastructure

- Community facility - indicative location
- Park acquisition and embellishment - specific location
- Park acquisition and embellishment - indicative location
- Park upgrade - specific location
- Park embellishment - specific location
- Corridor link park acquisition and embellishment - specific location
- Corridor link park acquisition and embellishment - indicative location

Existing infrastructure

- Community facility
- Trunk park
- Non-trunk park

Boundaries

- Suburb boundaries
- Priority infrastructure area
- Public parks service catchments
- Land for community facilities service catchments
- Property boundaries (June 2021)
- Individual network map boundaries
- Waterways

NOTES

This map is notional only and should not be used for interpreting City Plan provisions relating to specific sites. To properly interpret the maps, the planning scheme must be referred to.

As adopted by Council, effective as of XXth XXXX 202X.

Based on Cadastral Data provided with the permission of the Department of Resources.

While every care is taken to ensure the accuracy of this data, the Brisbane City Council and the copyright owners, in permitting the use of this data, make no representations or warranties about its accuracy, reliability, completeness or suitability for any particular purpose and disclaims all responsibility and all liability (including without limitation, liability in negligence) for all expenses, losses, damages (including indirect or consequential damage) and costs which you might incur as a result of the data being inaccurate or incomplete in any way and for any reason.

© The State of Queensland (Department of Resources) (2021)
 © Brisbane City Council (2022)

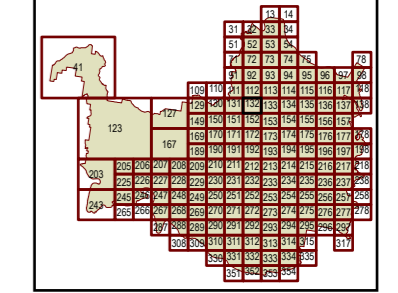


Projection: Map Grid of Australia, Zone 56
 Horizontal Datum: Geocentric Datum of Australia 1994

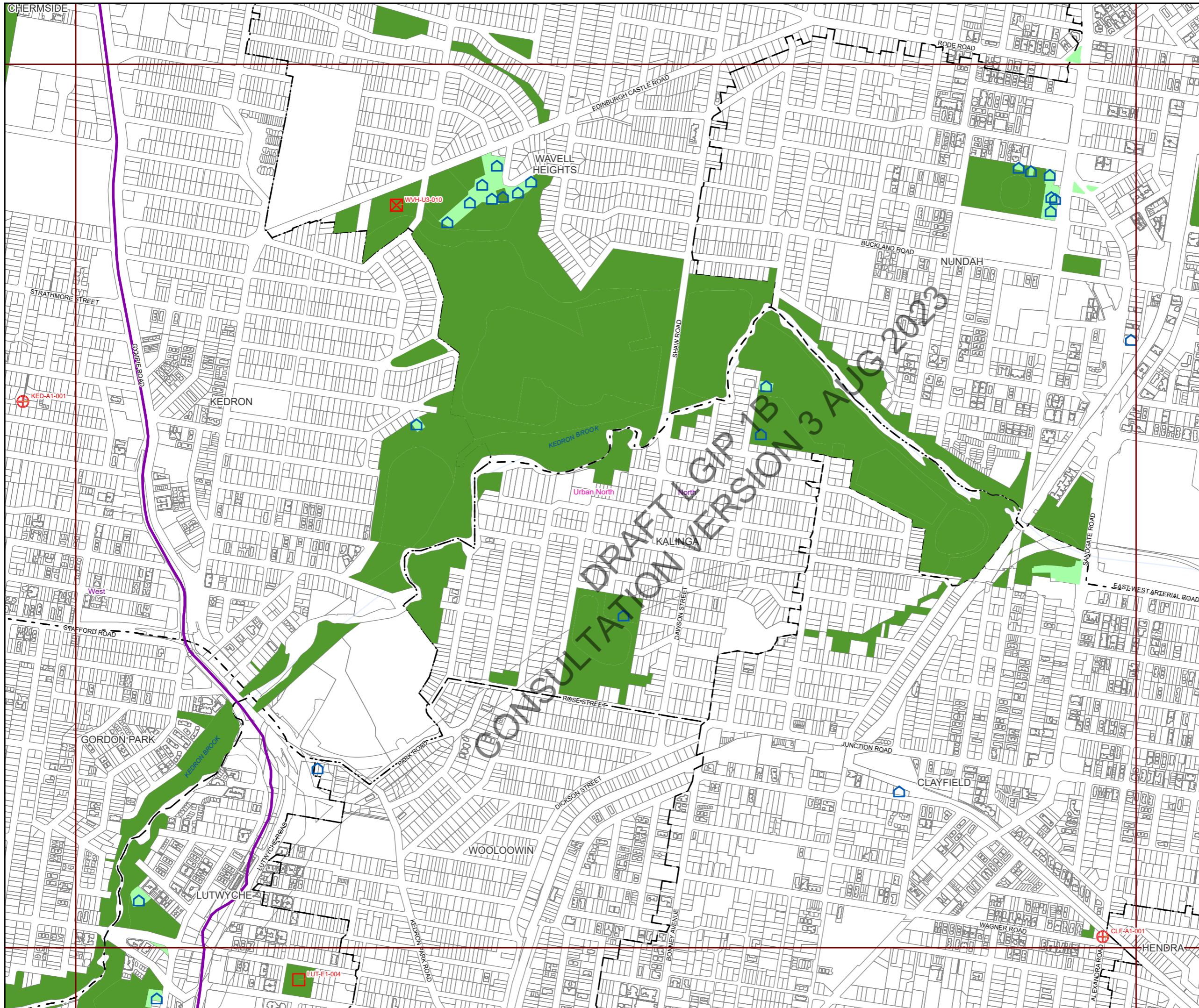
Approximate Scale @ A3 1:10,000

0 240 480

Metres



Plans for Trunk Infrastructure Parks & Land for Community Facilities
 Map PCF132



Future infrastructure

- Community facility - indicative location
- Park acquisition and embellishment - specific location
- Park acquisition and embellishment - indicative location
- Park upgrade - specific location
- Park embellishment - specific location
- Corridor link park acquisition and embellishment - specific location
- Corridor link park acquisition and embellishment - indicative location

Existing infrastructure

- Community facility
- Trunk park
- Non-trunk park

Boundaries

- Suburb boundaries
- Priority infrastructure area
- Public parks service catchments
- Land for community facilities service catchments
- Property boundaries (June 2021)
- Individual network map boundaries
- Waterways

NOTES

This map is notional only and should not be used for interpreting City Plan provisions relating to specific sites. To properly interpret the maps, the planning scheme must be referred to.

As adopted by Council, effective as of XXth XXXX 202X.

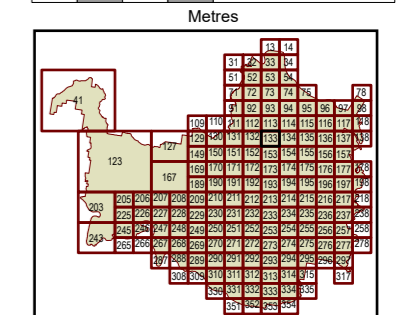
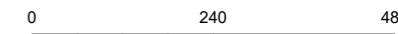
Based on Cadastral Data provided with the permission of the Department of Resources.

While every care is taken to ensure the accuracy of this data, the Brisbane City Council and the copyright owners, in permitting the use of this data, make no representations or warranties about its accuracy, reliability, completeness or suitability for any particular purpose and disclaims all responsibility and all liability (including without limitation, liability in negligence) for all expenses, losses, damages (including indirect or consequential damage) and costs which you might incur as a result of the data being inaccurate or incomplete in any way and for any reason.

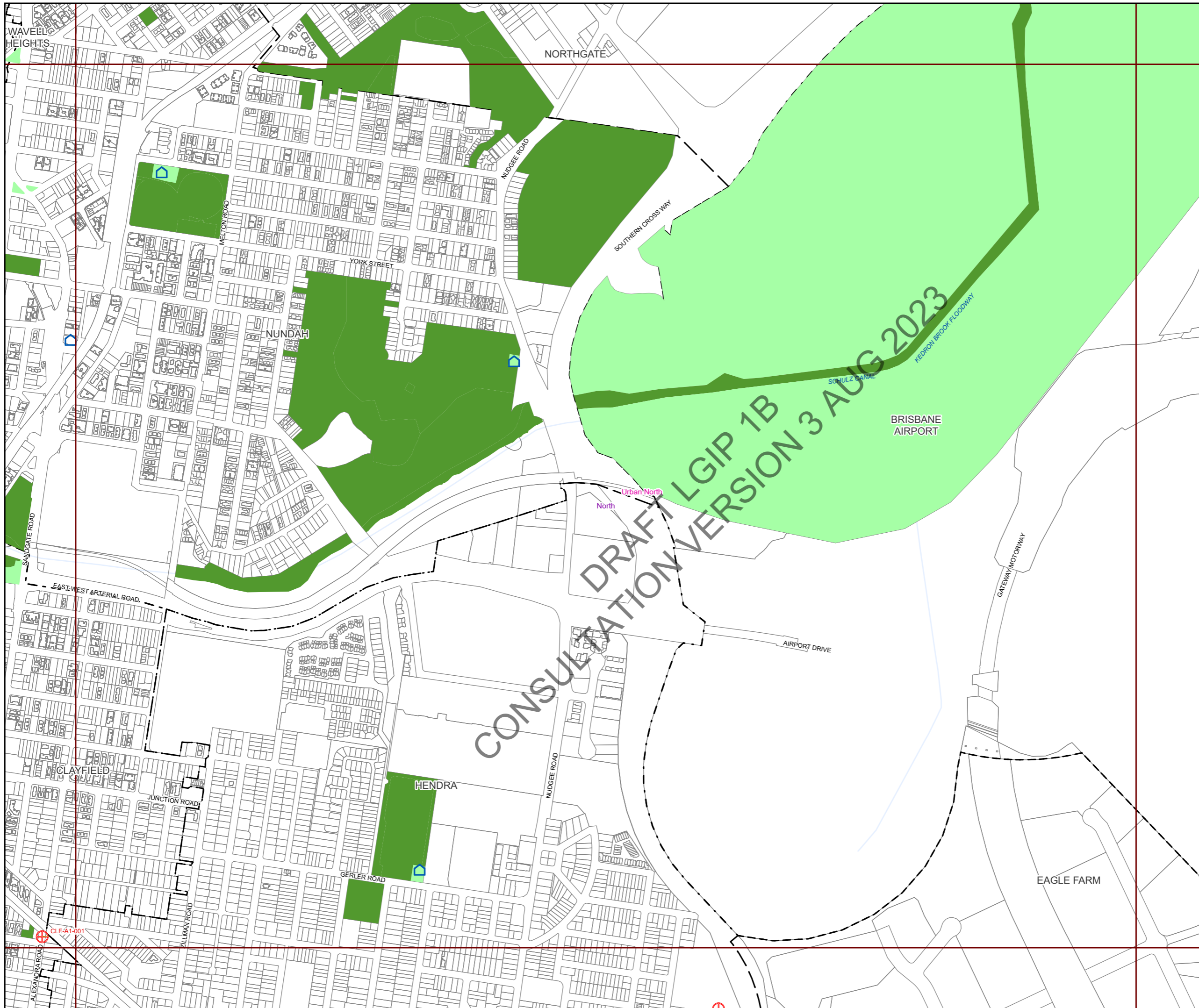
© The State of Queensland (Department of Resources) (2021)
 © Brisbane City Council (2022)

Projection: Map Grid of Australia, Zone 56
 Horizontal Datum: Geocentric Datum of Australia 1994

Approximate Scale @ A3 1:10,000



Plans for Trunk Infrastructure
 Parks & Land for
 Community Facilities
 Map PCF133



Future infrastructure

- Community facility - indicative location
- Park acquisition and embellishment - specific location
- Park acquisition and embellishment - indicative location
- Park upgrade - specific location
- Park embellishment - specific location
- Corridor link park acquisition and embellishment - specific location
- Corridor link park acquisition and embellishment - indicative location

Existing infrastructure

- Community facility
- Trunk park
- Non-trunk park

Boundaries

- Suburb boundaries
- Priority infrastructure area
- Public parks service catchments
- Land for community facilities service catchments
- Property boundaries (June 2021)
- Individual network map boundaries
- Waterways

NOTES

This map is notional only and should not be used for interpreting City Plan provisions relating to specific sites. To properly interpret the maps, the planning scheme must be referred to.

As adopted by Council, effective as of XXth XXXX 202X.

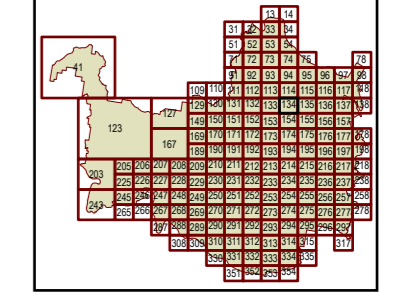
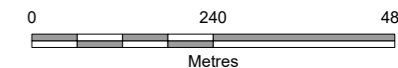
Based on Cadastral Data provided with the permission of the Department of Resources.

While every care is taken to ensure the accuracy of this data, the Brisbane City Council and the copyright owners, in permitting the use of this data, make no representations or warranties about its accuracy, reliability, completeness or suitability for any particular purpose and disclaims all responsibility and all liability (including without limitation, liability in negligence) for all expenses, losses, damages (including indirect or consequential damage) and costs which you might incur as a result of the data being inaccurate or incomplete in any way and for any reason.

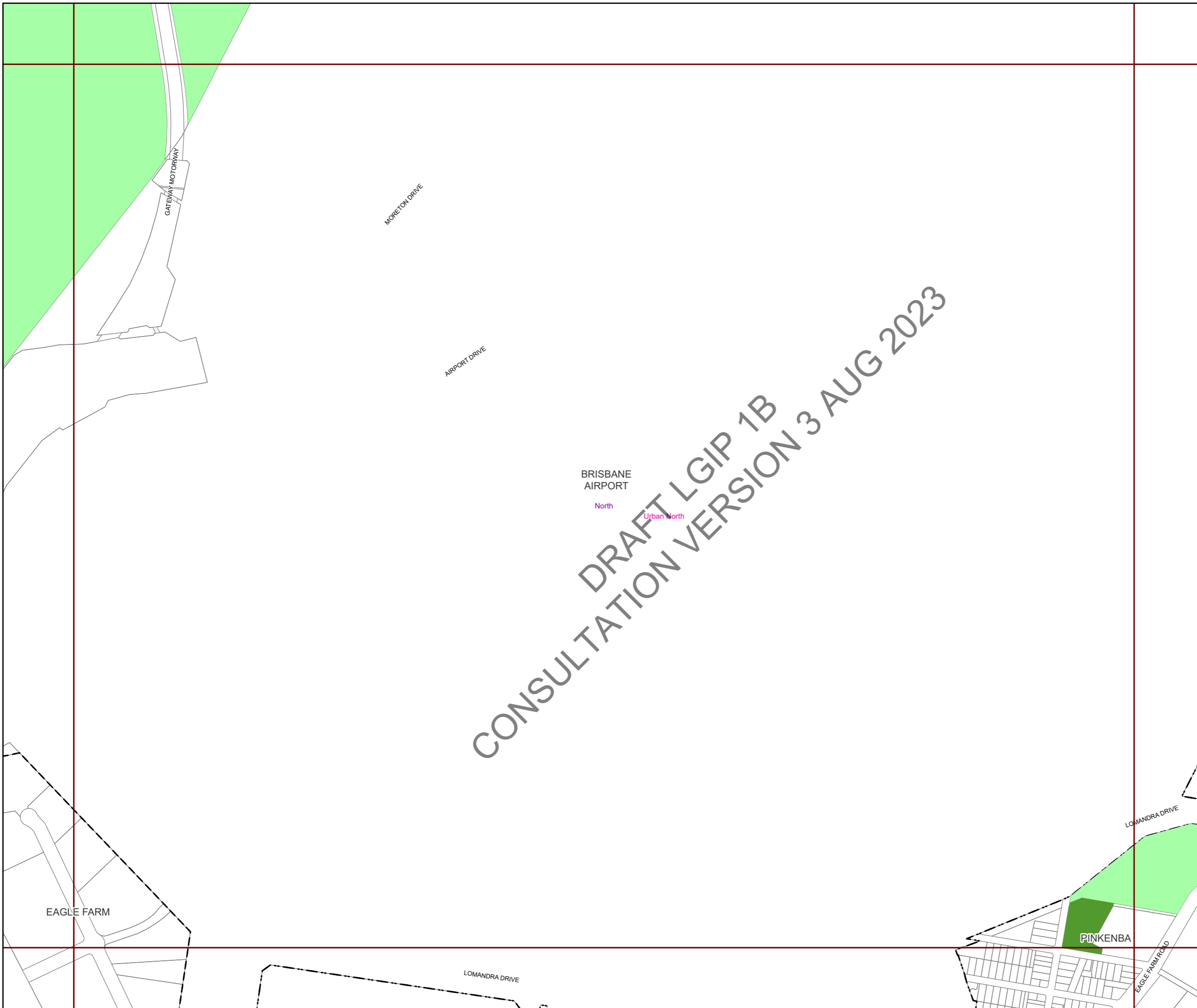
© The State of Queensland (Department of Resources) (2021)
 © Brisbane City Council (2022)

Projection: Map Grid of Australia, Zone 56
 Horizontal Datum: Geocentric Datum of Australia 1994

Approximate Scale @ A3 1:10,000



Plans for Trunk Infrastructure
 Parks & Land for
 Community Facilities
 Map PCF134



Future infrastructure

- Community facility - indicative location
- Park acquisition and embellishment - specific location
- Park acquisition and embellishment - indicative location
- Park upgrade - specific location
- Park embellishment - specific location
- Corridor link park acquisition and embellishment - specific location
- Corridor link park acquisition and embellishment - indicative location

Existing infrastructure

- Community facility
- Trunk park
- Non-trunk park

Boundaries

- Suburb boundaries
- Priority infrastructure area
- Public parks service catchments
- Land for community facilities service catchments
- Property boundaries (June 2021)
- Individual network map boundaries
- Waterways

NOTES

This map is notional only and should not be used for interpreting City Plan provisions relating to specific sites. To properly interpret the maps, the planning scheme must be referred to.

As adopted by Council, effective as of XXth XXXX 202X.

Based on Cadastral Data provided with the permission of the Department of Resources.

While every care is taken to ensure the accuracy of this data, the Brisbane City Council and the copyright owners, in permitting the use of this data, make no representations or warranties about its accuracy, reliability, completeness or suitability for any particular purpose and disclaims all responsibility and all liability (including without limitation, liability in negligence) for all expenses, losses, damages (including indirect or consequential damage) and costs which you might incur as a result of the data being inaccurate or incomplete in any way and for any reason.

© The State of Queensland (Department of Resources) (2021)
 © Brisbane City Council (2022)

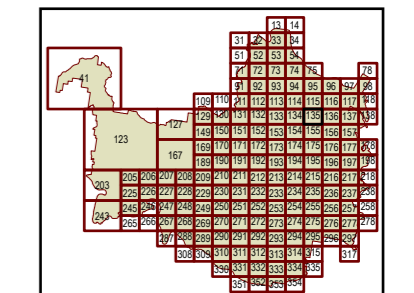


Projection: Map Grid of Australia, Zone 56
 Horizontal Datum: Geocentric Datum of Australia 1994

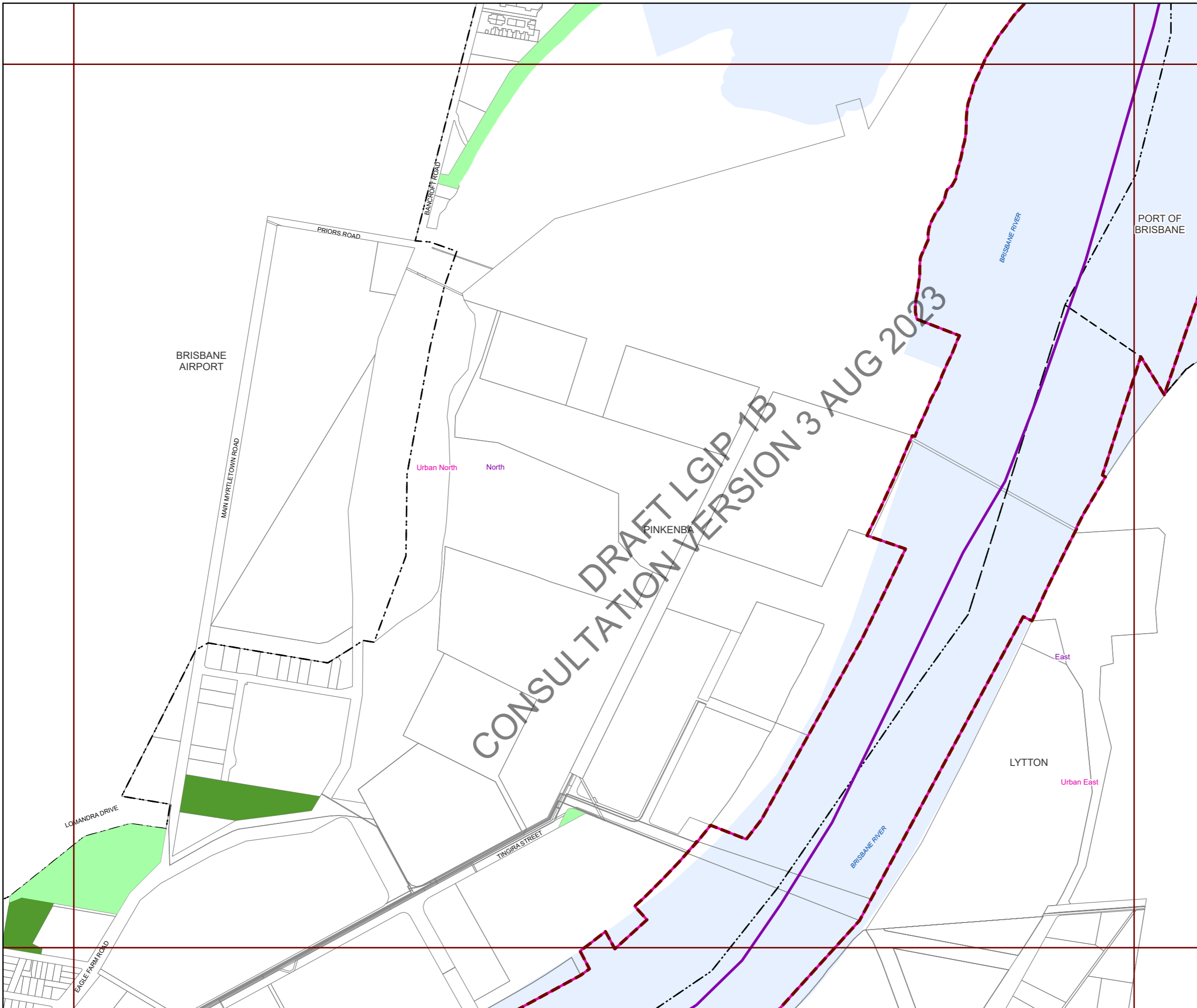
Approximate Scale @ A3 1:10,000

0 240 480

Metres



Plans for Trunk Infrastructure
 Parks & Land for
 Community Facilities
 Map PCF135



Future infrastructure

- Community facility - indicative location
- Park acquisition and embellishment - specific location
- Park acquisition and embellishment - indicative location
- Park upgrade - specific location
- Park embellishment - specific location
- Corridor link park acquisition and embellishment - specific location
- Corridor link park acquisition and embellishment - indicative location

Existing infrastructure

- Community facility
- Trunk park
- Non-trunk park

Boundaries

- Suburb boundaries
- Priority infrastructure area
- Public parks service catchments
- Land for community facilities service catchments
- Property boundaries (June 2021)
- Individual network map boundaries
- Waterways

NOTES

This map is notional only and should not be used for interpreting City Plan provisions relating to specific sites. To properly interpret the maps, the planning scheme must be referred to.

As adopted by Council, effective as of XXth XXXX 202X.

Based on Cadastral Data provided with the permission of the Department of Resources.

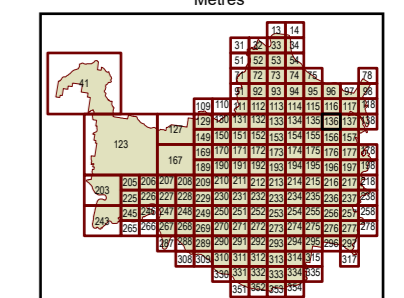
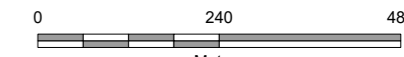
While every care is taken to ensure the accuracy of this data, the Brisbane City Council and the copyright owners, in permitting the use of this data, make no representations or warranties about its accuracy, reliability, completeness or suitability for any particular purpose and disclaims all responsibility and all liability (including without limitation, liability in negligence) for all expenses, losses, damages (including indirect or consequential damage) and costs which you might incur as a result of the data being inaccurate or incomplete in any way and for any reason.

© The State of Queensland (Department of Resources) (2021)
 © Brisbane City Council (2022)

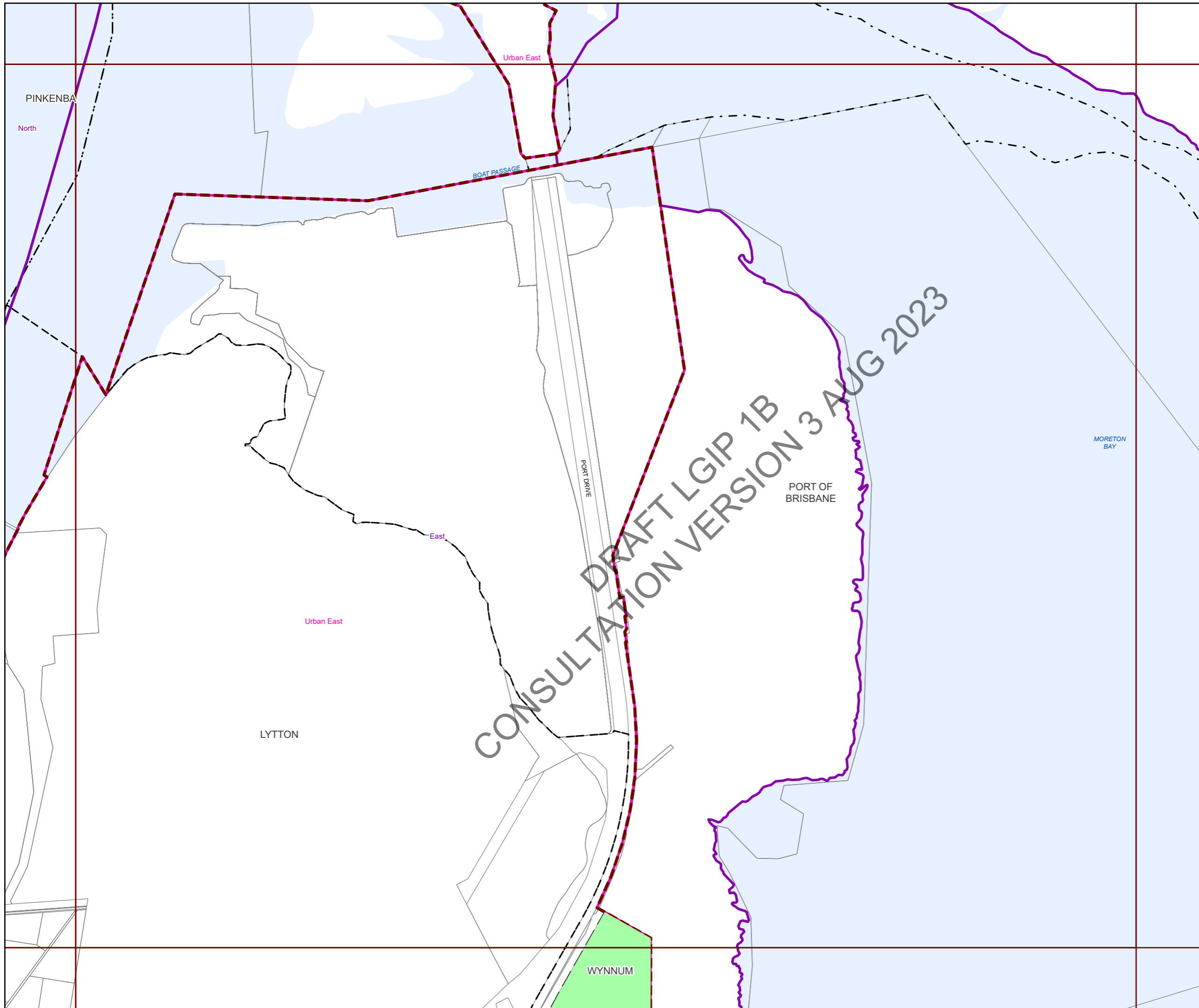


Projection: Map Grid of Australia, Zone 56
 Horizontal Datum: Geocentric Datum of Australia 1994

Approximate Scale @ A3 1:10,000



Plans for Trunk Infrastructure
 Parks & Land for
 Community Facilities
 Map PCF136



Future infrastructure

- Community facility - indicative location
- Park acquisition and embellishment - specific location
- Park acquisition and embellishment - indicative location
- Park upgrade - specific location
- Park embellishment - specific location
- Corridor link park acquisition and embellishment - specific location
- Corridor link park acquisition and embellishment - indicative location

Existing infrastructure

- Community facility
- Trunk park
- Non-trunk park

Boundaries

- Suburb boundaries
- Priority infrastructure area
- Public parks service catchments
- Land for community facilities service catchments
- Property boundaries (June 2021)
- Individual network map boundaries
- Waterways

NOTES

This map is notional only and should not be used for interpreting City Plan provisions relating to specific sites. To properly interpret the maps, the planning scheme must be referred to.

As adopted by Council, effective as of XXth XXXX 202X.

Based on Cadastral Data provided with the permission of the Department of Resources.

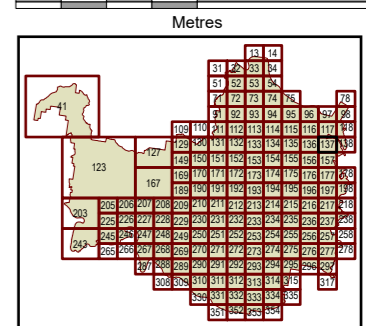
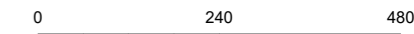
While every care is taken to ensure the accuracy of this data, the Brisbane City Council and the copyright owners, in permitting the use of this data, make no representations or warranties about its accuracy, reliability, completeness or suitability for any particular purpose and disclaims all responsibility and all liability (including without limitation, liability in negligence) for all expenses, losses, damages (including indirect or consequential damage) and costs which you might incur as a result of the data being inaccurate or incomplete in any way and for any reason.

© The State of Queensland (Department of Resources) (2021)
 © Brisbane City Council (2022)

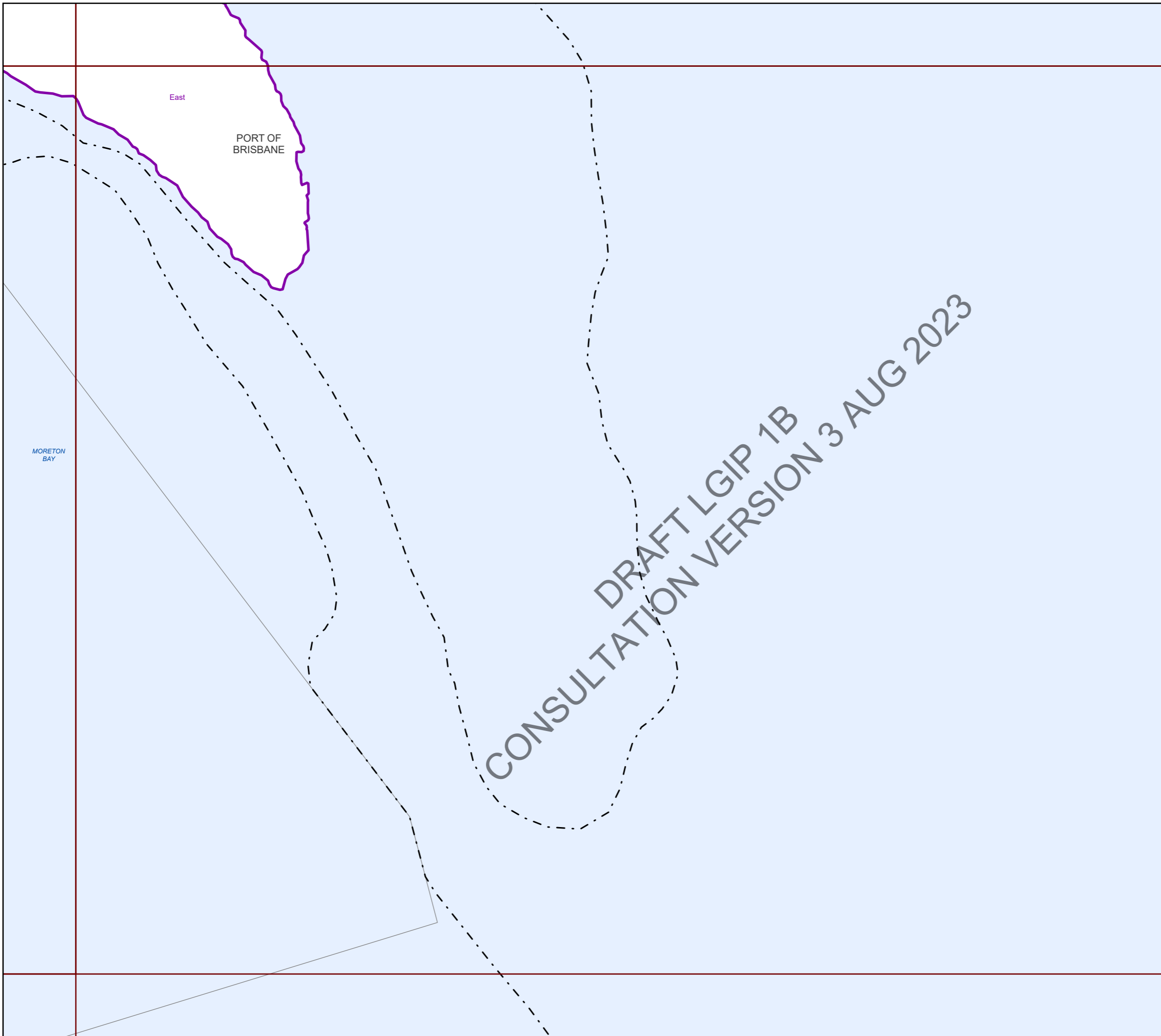


Projection: Map Grid of Australia, Zone 56
 Horizontal Datum: Geocentric Datum of Australia 1994

Approximate Scale @ A3 1:10,000



Plans for Trunk Infrastructure
 Parks & Land for
 Community Facilities
 Map PCF137



Future infrastructure

- Community facility - indicative location
- Park acquisition and embellishment - specific location
- Park acquisition and embellishment - indicative location
- Park upgrade - specific location
- Park embellishment - specific location
- Corridor link park acquisition and embellishment - specific location
- Corridor link park acquisition and embellishment - indicative location

Existing infrastructure

- Community facility
- Trunk park
- Non-trunk park

Boundaries

- Suburb boundaries
- Priority infrastructure area
- Public parks service catchments
- Land for community facilities service catchments
- Property boundaries (June 2021)
- Individual network map boundaries
- Waterways

NOTES

This map is notional only and should not be used for interpreting City Plan provisions relating to specific sites. To properly interpret the maps, the planning scheme must be referred to.

As adopted by Council, effective as of XXth XXXX 202X.

Based on Cadastral Data provided with the permission of the Department of Resources.

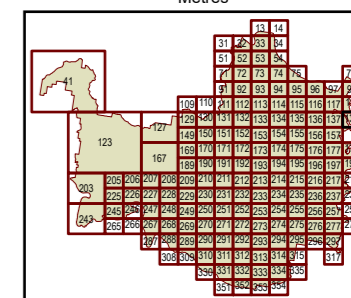
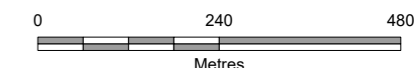
While every care is taken to ensure the accuracy of this data, the Brisbane City Council and the copyright owners, in permitting the use of this data, make no representations or warranties about its accuracy, reliability, completeness or suitability for any particular purpose and disclaims all responsibility and all liability (including without limitation, liability in negligence) for all expenses, losses, damages (including indirect or consequential damage) and costs which you might incur as a result of the data being inaccurate or incomplete in any way and for any reason.

© The State of Queensland (Department of Resources) (2021)
 © Brisbane City Council (2022)

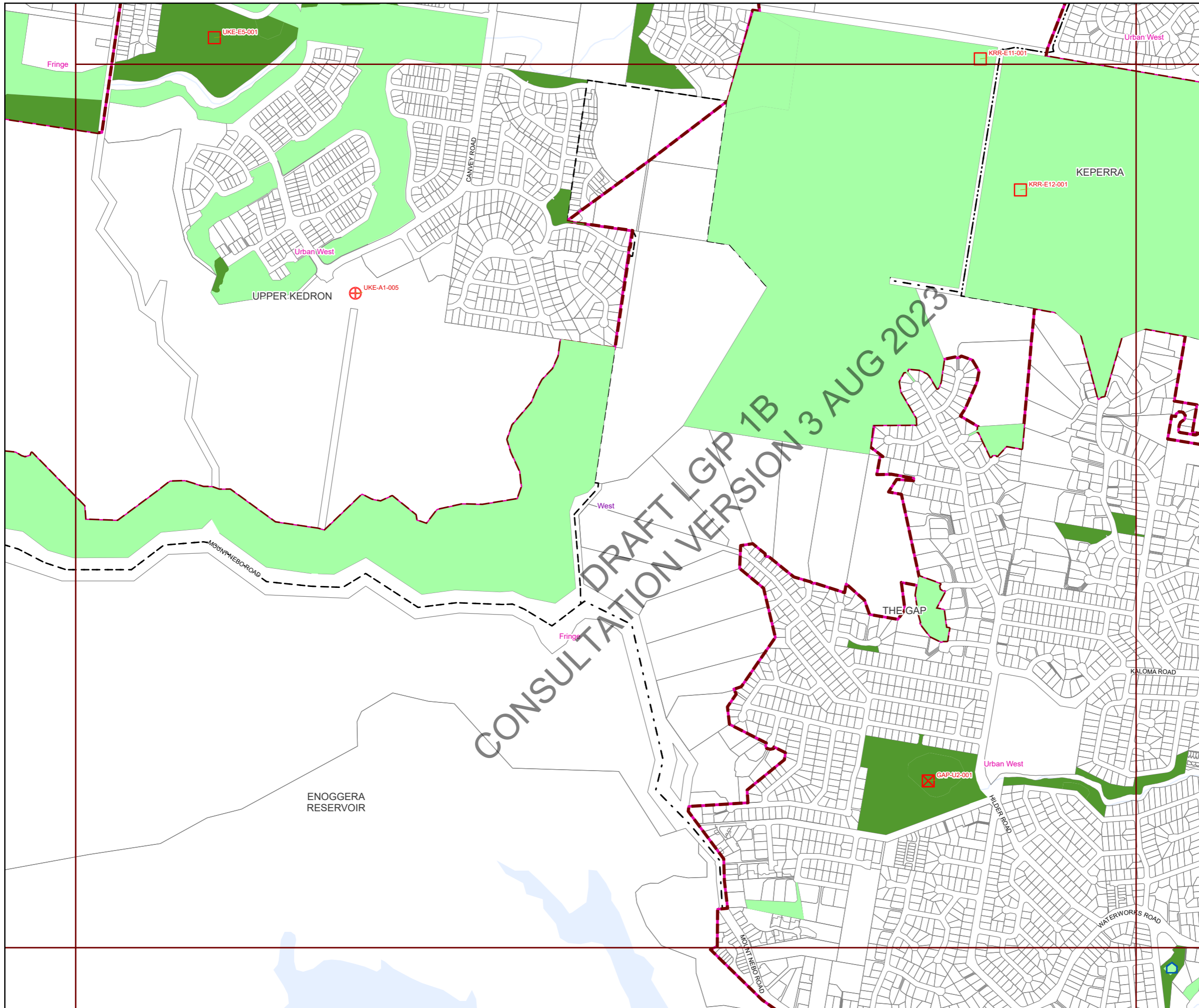


Projection: Map Grid of Australia, Zone 56
 Horizontal Datum: Geocentric Datum of Australia 1994

Approximate Scale @ A3 1:10,000



Plans for Trunk Infrastructure
 Parks & Land for
 Community Facilities
 Map PCF138



Future infrastructure

- Community facility - indicative location
- Park acquisition and embellishment - specific location
- Park acquisition and embellishment - indicative location
- Park upgrade - specific location
- Park embellishment - specific location
- Corridor link park acquisition and embellishment - specific location
- Corridor link park acquisition and embellishment - indicative location

Existing infrastructure

- Community facility
- Trunk park
- Non-trunk park

Boundaries

- Suburb boundaries
- Priority infrastructure area
- Public parks service catchments
- Land for community facilities service catchments
- Property boundaries (June 2021)
- Individual network map boundaries
- Waterways

NOTES

This map is notional only and should not be used for interpreting City Plan provisions relating to specific sites. To properly interpret the maps, the planning scheme must be referred to.

As adopted by Council, effective as of XXth XXXX 202X.

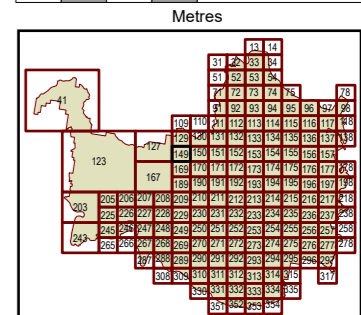
Based on Cadastral Data provided with the permission of the Department of Resources.

While every care is taken to ensure the accuracy of this data, the Brisbane City Council and the copyright owners, in permitting the use of this data, make no representations or warranties about its accuracy, reliability, completeness or suitability for any particular purpose and disclaims all responsibility and all liability (including without limitation, liability in negligence) for all expenses, losses, damages (including indirect or consequential damage) and costs which you might incur as a result of the data being inaccurate or incomplete in any way and for any reason.

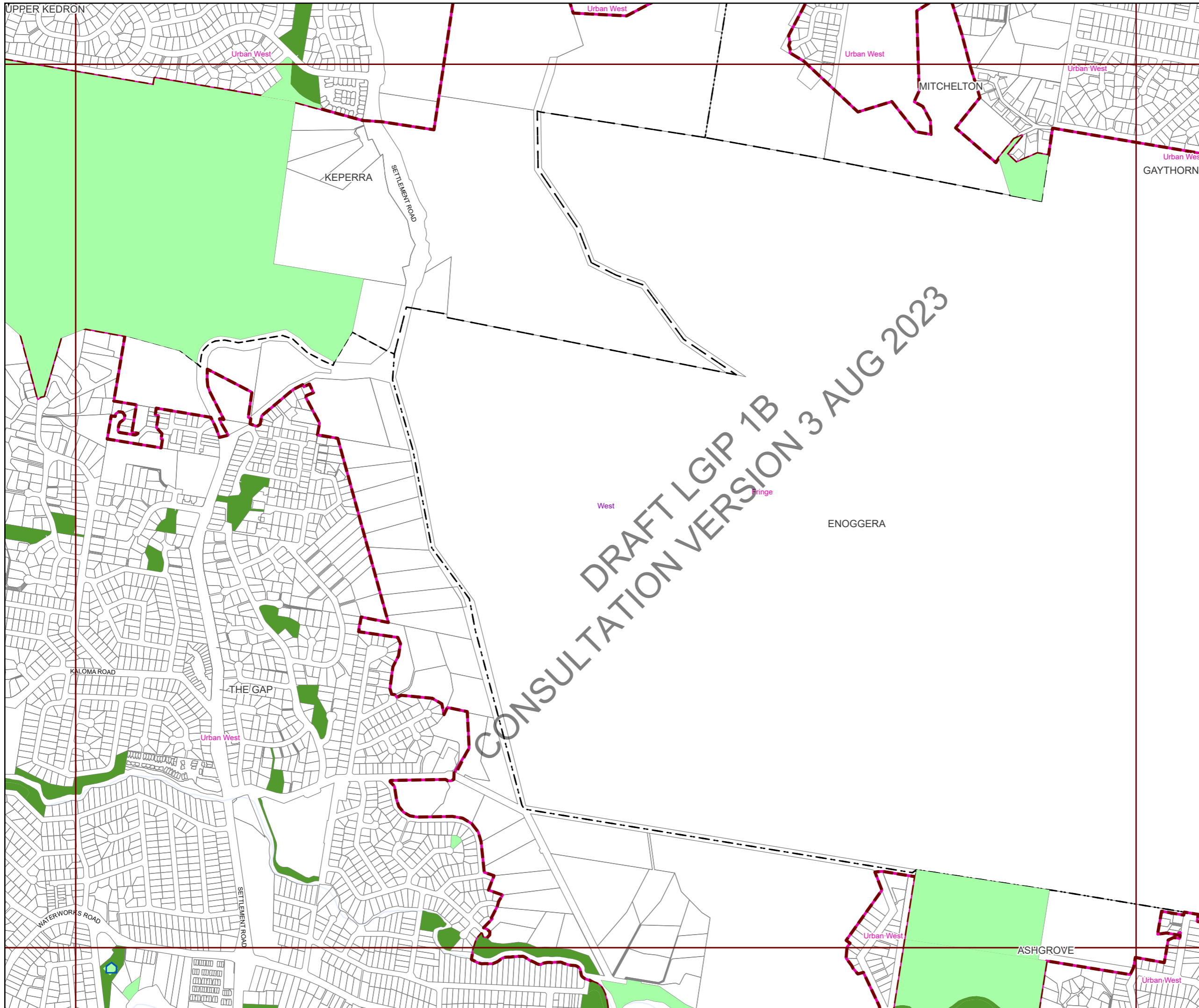
© The State of Queensland (Department of Resources) (2021)
 © Brisbane City Council (2022)

Projection: Map Grid of Australia, Zone 56
 Horizontal Datum: Geocentric Datum of Australia 1994

Approximate Scale @ A3 1:10,000



Plans for Trunk Infrastructure
 Parks & Land for
 Community Facilities
 Map PCF149



Future infrastructure

- Community facility - indicative location
- Park acquisition and embellishment - specific location
- Park acquisition and embellishment - indicative location
- Park upgrade - specific location
- Park embellishment - specific location
- Corridor link park acquisition and embellishment - specific location
- Corridor link park acquisition and embellishment - indicative location

Existing infrastructure

- Community facility
- Trunk park
- Non-trunk park

Boundaries

- Suburb boundaries
- Priority infrastructure area
- Public parks service catchments
- Land for community facilities service catchments
- Property boundaries (June 2021)
- Individual network map boundaries
- Waterways

NOTES

This map is notional only and should not be used for interpreting City Plan provisions relating to specific sites. To properly interpret the maps, the planning scheme must be referred to.

As adopted by Council, effective as of XXth XXXX 202X.

Based on Cadastral Data provided with the permission of the Department of Resources.

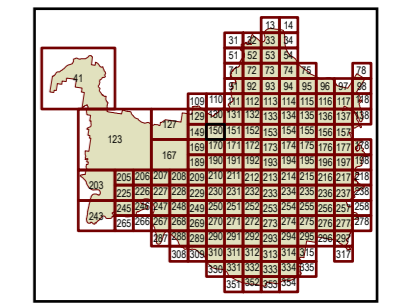
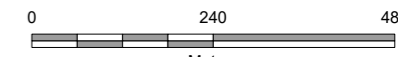
While every care is taken to ensure the accuracy of this data, the Brisbane City Council and the copyright owners, in permitting the use of this data, make no representations or warranties about its accuracy, reliability, completeness or suitability for any particular purpose and disclaims all responsibility and all liability (including without limitation, liability in negligence) for all expenses, losses, damages (including indirect or consequential damage) and costs which you might incur as a result of the data being inaccurate or incomplete in any way and for any reason.

© The State of Queensland (Department of Resources) (2021)
 © Brisbane City Council (2022)

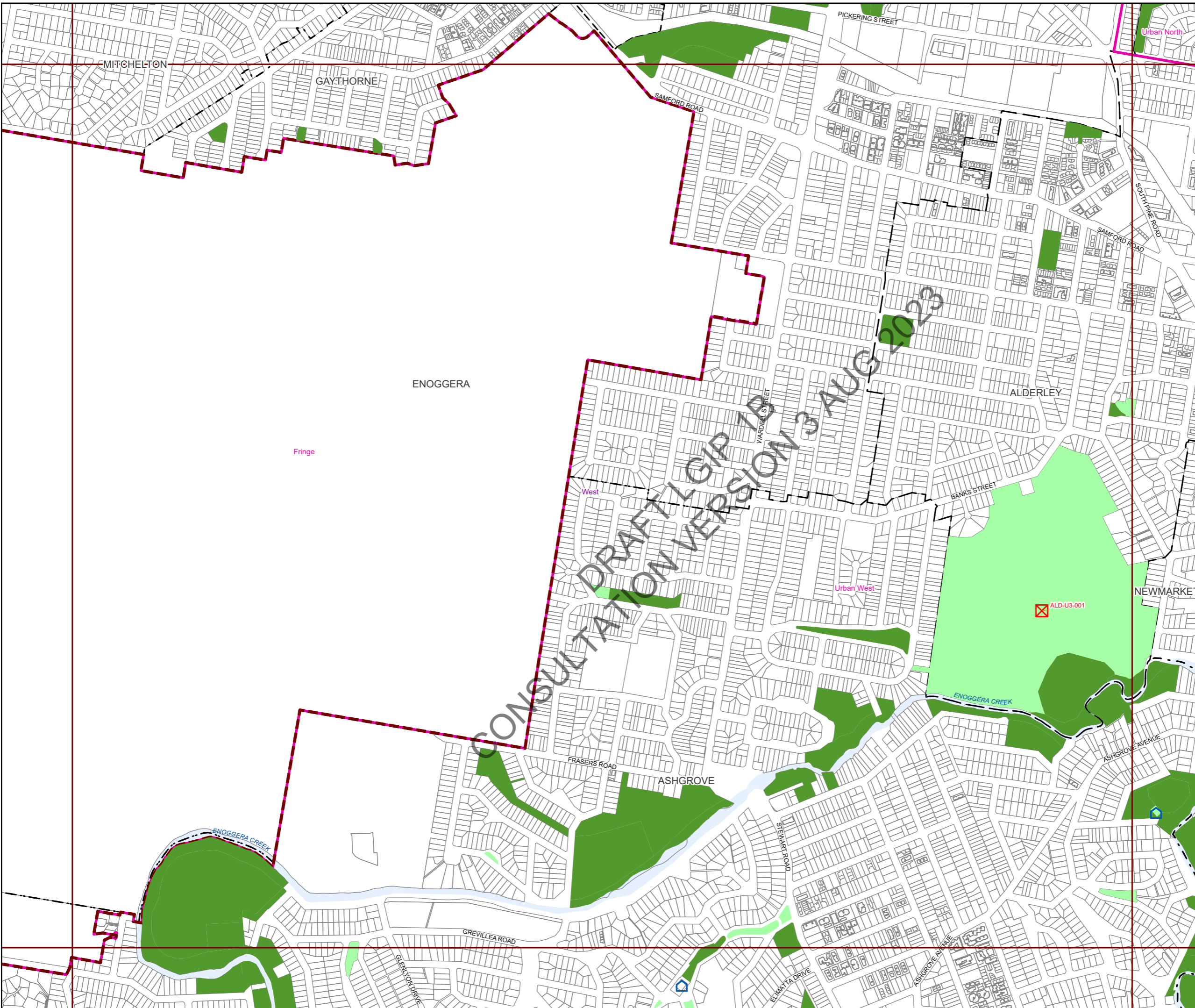


Projection: Map Grid of Australia, Zone 56
 Horizontal Datum: Geocentric Datum of Australia 1994

Approximate Scale @ A3 1:10,000



Plans for Trunk Infrastructure
 Parks & Land for
 Community Facilities
 Map PCF150



Future infrastructure

- Community facility - indicative location
- Park acquisition and embellishment - specific location
- Park acquisition and embellishment - indicative location
- Park upgrade - specific location
- Park embellishment - specific location
- Corridor link park acquisition and embellishment - specific location
- Corridor link park acquisition and embellishment - indicative location

Existing infrastructure

- Community facility
- Trunk park
- Non-trunk park

Boundaries

- Suburb boundaries
- Priority infrastructure area
- Public parks service catchments
- Land for community facilities service catchments
- Property boundaries (June 2021)
- Individual network map boundaries
- Waterways

NOTES

This map is notional only and should not be used for interpreting City Plan provisions relating to specific sites. To properly interpret the maps, the planning scheme must be referred to.

As adopted by Council, effective as of XXth XXXX 202X.

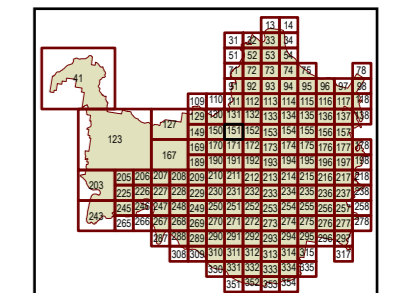
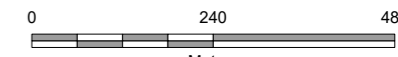
Based on Cadastral Data provided with the permission of the Department of Resources.

While every care is taken to ensure the accuracy of this data, the Brisbane City Council and the copyright owners, in permitting the use of this data, make no representations or warranties about its accuracy, reliability, completeness or suitability for any particular purpose and disclaims all responsibility and all liability (including without limitation, liability in negligence) for all expenses, losses, damages (including indirect or consequential damage) and costs which you might incur as a result of the data being inaccurate or incomplete in any way and for any reason.

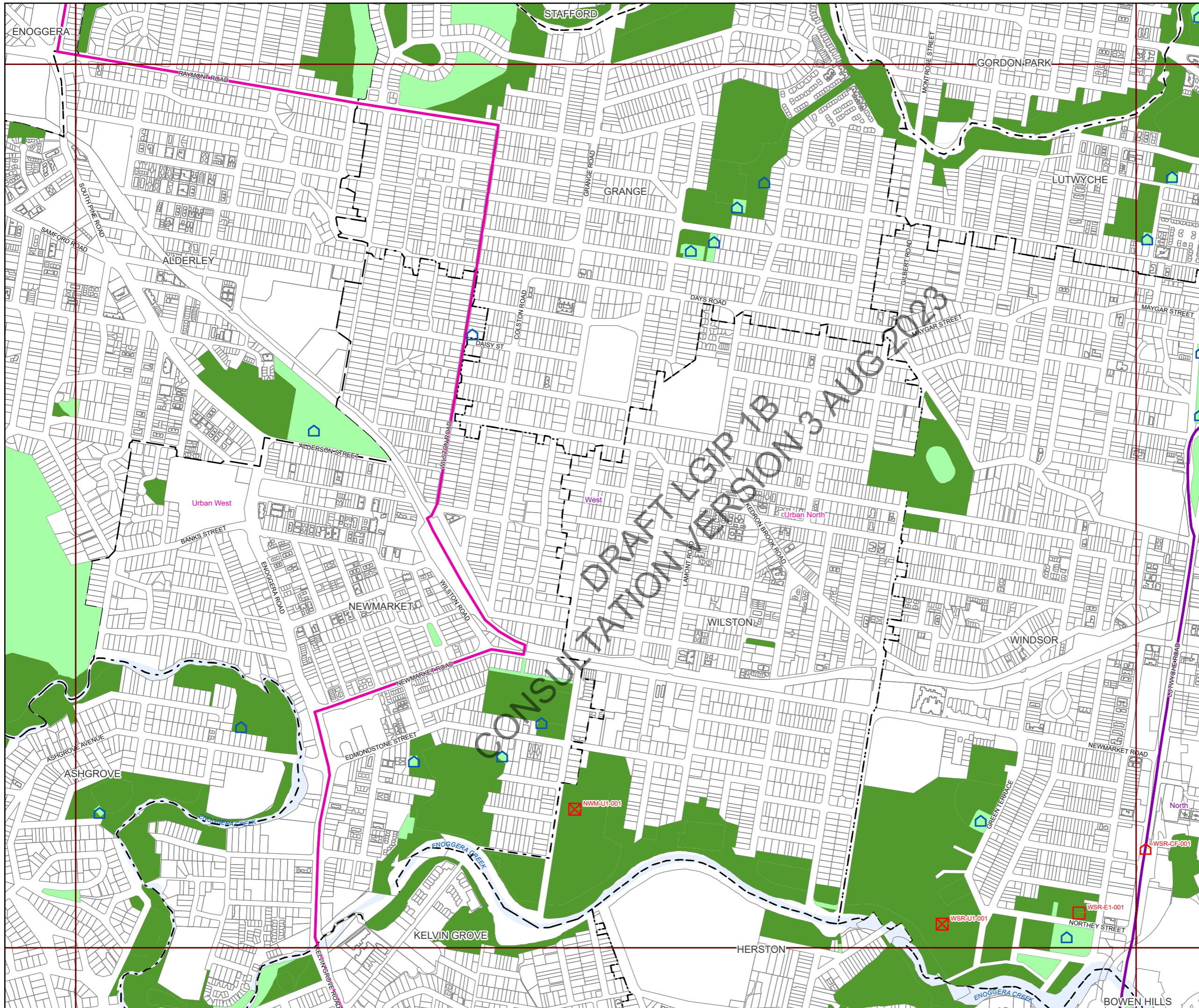
© The State of Queensland (Department of Resources) (2021)
 © Brisbane City Council (2022)

Projection: Map Grid of Australia, Zone 56
 Horizontal Datum: Geocentric Datum of Australia 1994

Approximate Scale @ A3 1:10,000



Plans for Trunk Infrastructure
 Parks & Land for
 Community Facilities
 Map PCF151



Future infrastructure

- Community facility - indicative location
- Park acquisition and embellishment - specific location
- Park acquisition and embellishment - indicative location
- Park upgrade - specific location
- Park embellishment - specific location
- Corridor link park acquisition and embellishment - specific location
- Corridor link park acquisition and embellishment - indicative location

Existing infrastructure

- Community facility
- Trunk park
- Non-trunk park

Boundaries

- Suburb boundaries
- Priority infrastructure area
- Public parks service catchments
- Land for community facilities service catchments
- Property boundaries (June 2021)
- Individual network map boundaries
- Waterways

NOTES

This map is notional only and should not be used for interpreting City Plan provisions relating to specific sites. To properly interpret the maps, the planning scheme must be referred to.

As adopted by Council, effective as of XXth XXXX 202X.

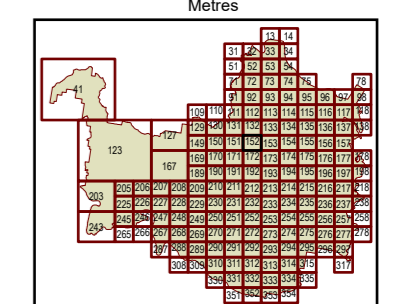
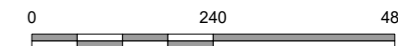
Based on Cadastral Data provided with the permission of the Department of Resources.

While every care is taken to ensure the accuracy of this data, the Brisbane City Council and the copyright owners, in permitting the use of this data, make no representations or warranties about its accuracy, reliability, completeness or suitability for any particular purpose and disclaims all responsibility and all liability (including without limitation, liability in negligence) for all expenses, losses, damages (including indirect or consequential damage) and costs which you might incur as a result of the data being inaccurate or incomplete in any way and for any reason.

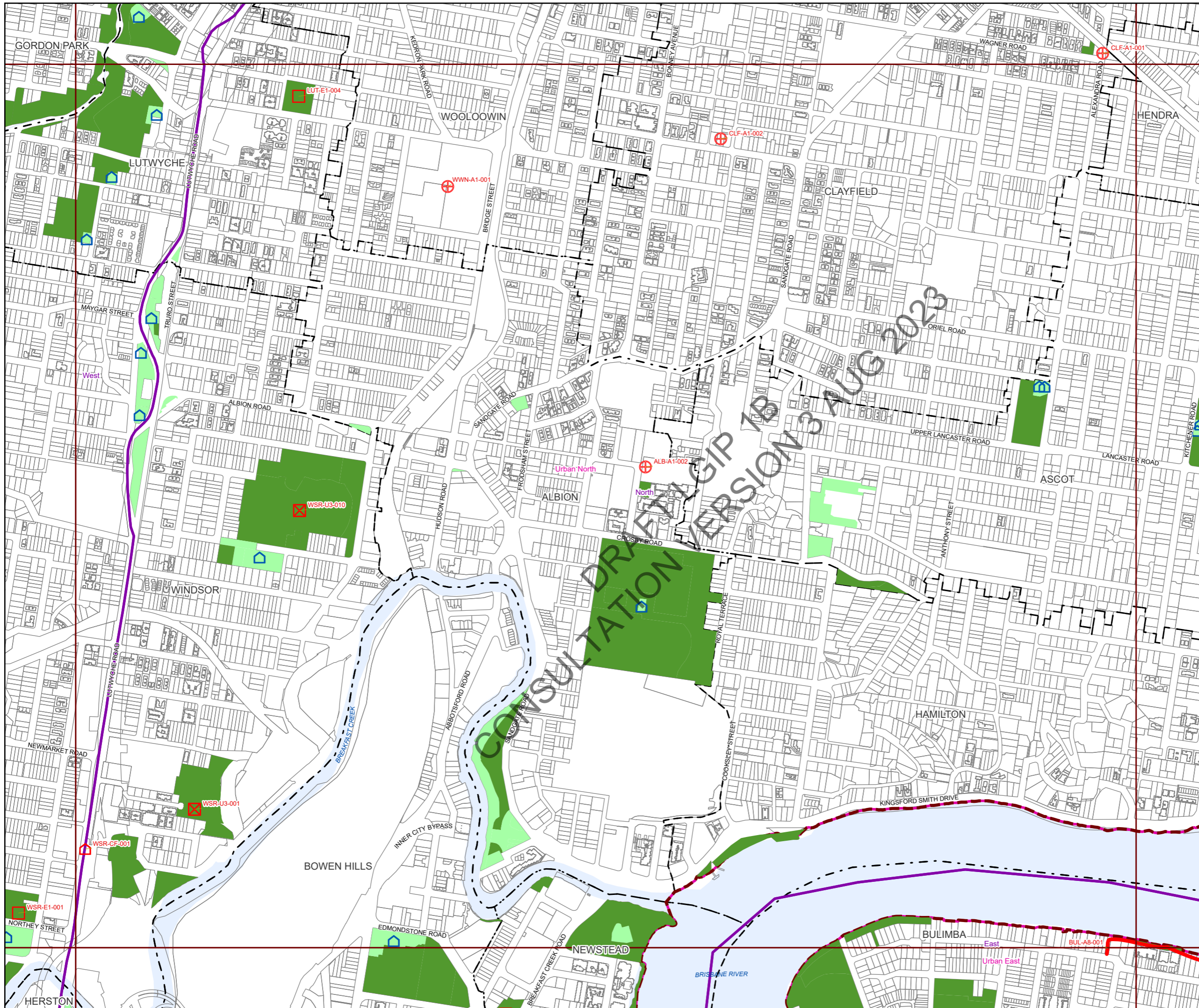
© The State of Queensland (Department of Resources) (2021)
 © Brisbane City Council (2022)

Projection: Map Grid of Australia, Zone 56
 Horizontal Datum: Geocentric Datum of Australia 1994

Approximate Scale @ A3 1:10,000



Plans for Trunk Infrastructure
 Parks & Land for
 Community Facilities
 Map PCF152



- Future infrastructure**
- Community facility - indicative location
 - Park acquisition and embellishment - specific location
 - Park acquisition and embellishment - indicative location
 - Park upgrade - specific location
 - Park embellishment - specific location
 - Corridor link park acquisition and embellishment - specific location
 - Corridor link park acquisition and embellishment - indicative location

- Existing infrastructure**
- Community facility
 - Trunk park
 - Non-trunk park

- Boundaries**
- Suburb boundaries
 - Priority infrastructure area
 - Public parks service catchments
 - Land for community facilities service catchments
 - Property boundaries (June 2021)
 - Individual network map boundaries
 - Waterways

NOTES

This map is notional only and should not be used for interpreting City Plan provisions relating to specific sites. To properly interpret the maps, the planning scheme must be referred to.

As adopted by Council, effective as of XXth XXXX 202X.

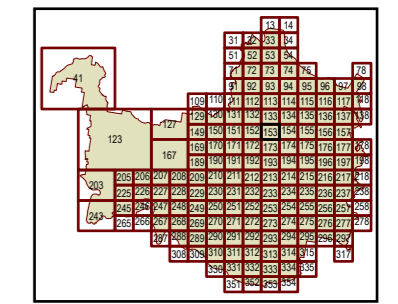
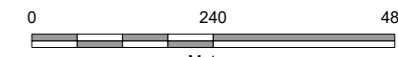
Based on Cadastral Data provided with the permission of the Department of Resources.

While every care is taken to ensure the accuracy of this data, the Brisbane City Council and the copyright owners, in permitting the use of this data, make no representations or warranties about its accuracy, reliability, completeness or suitability for any particular purpose and disclaims all responsibility and all liability (including without limitation, liability in negligence) for all expenses, losses, damages (including indirect or consequential damage) and costs which you might incur as a result of the data being inaccurate or incomplete in any way and for any reason.

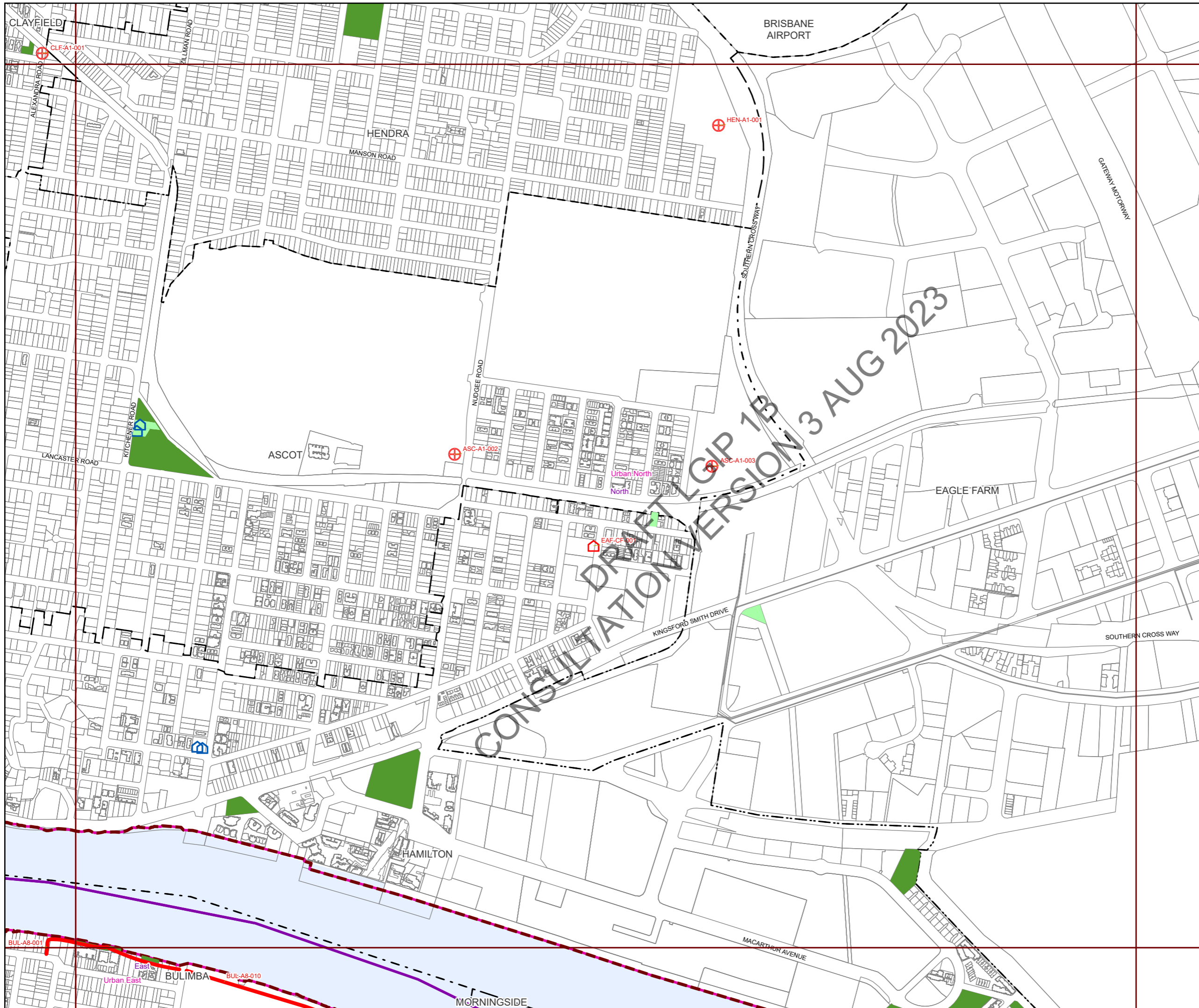
© The State of Queensland (Department of Resources) (2021)
 © Brisbane City Council (2022)

Projection: Map Grid of Australia, Zone 56
 Horizontal Datum: Geocentric Datum of Australia 1994

Approximate Scale @ A3 1:10,000



Plans for Trunk Infrastructure Parks & Land for Community Facilities
 Map PCF153



Future infrastructure

- Community facility - indicative location
- Park acquisition and embellishment - specific location
- Park acquisition and embellishment - indicative location
- Park upgrade - specific location
- Park embellishment - specific location
- Corridor link park acquisition and embellishment - specific location
- Corridor link park acquisition and embellishment - indicative location

Existing infrastructure

- Community facility
- Trunk park
- Non-trunk park

Boundaries

- Suburb boundaries
- Priority infrastructure area
- Public parks service catchments
- Land for community facilities service catchments
- Property boundaries (June 2021)
- Individual network map boundaries
- Waterways

NOTES

This map is notional only and should not be used for interpreting City Plan provisions relating to specific sites. To properly interpret the maps, the planning scheme must be referred to.

As adopted by Council, effective as of XXth XXXX 202X.

Based on Cadastral Data provided with the permission of the Department of Resources.

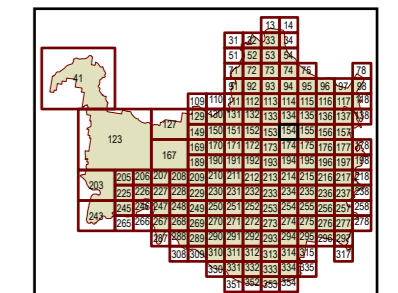
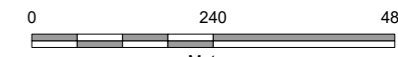
While every care is taken to ensure the accuracy of this data, the Brisbane City Council and the copyright owners, in permitting the use of this data, make no representations or warranties about its accuracy, reliability, completeness or suitability for any particular purpose and disclaims all responsibility and all liability (including without limitation, liability in negligence) for all expenses, losses, damages (including indirect or consequential damage) and costs which you might incur as a result of the data being inaccurate or incomplete in any way and for any reason.

© The State of Queensland (Department of Resources) (2021)
 © Brisbane City Council (2022)

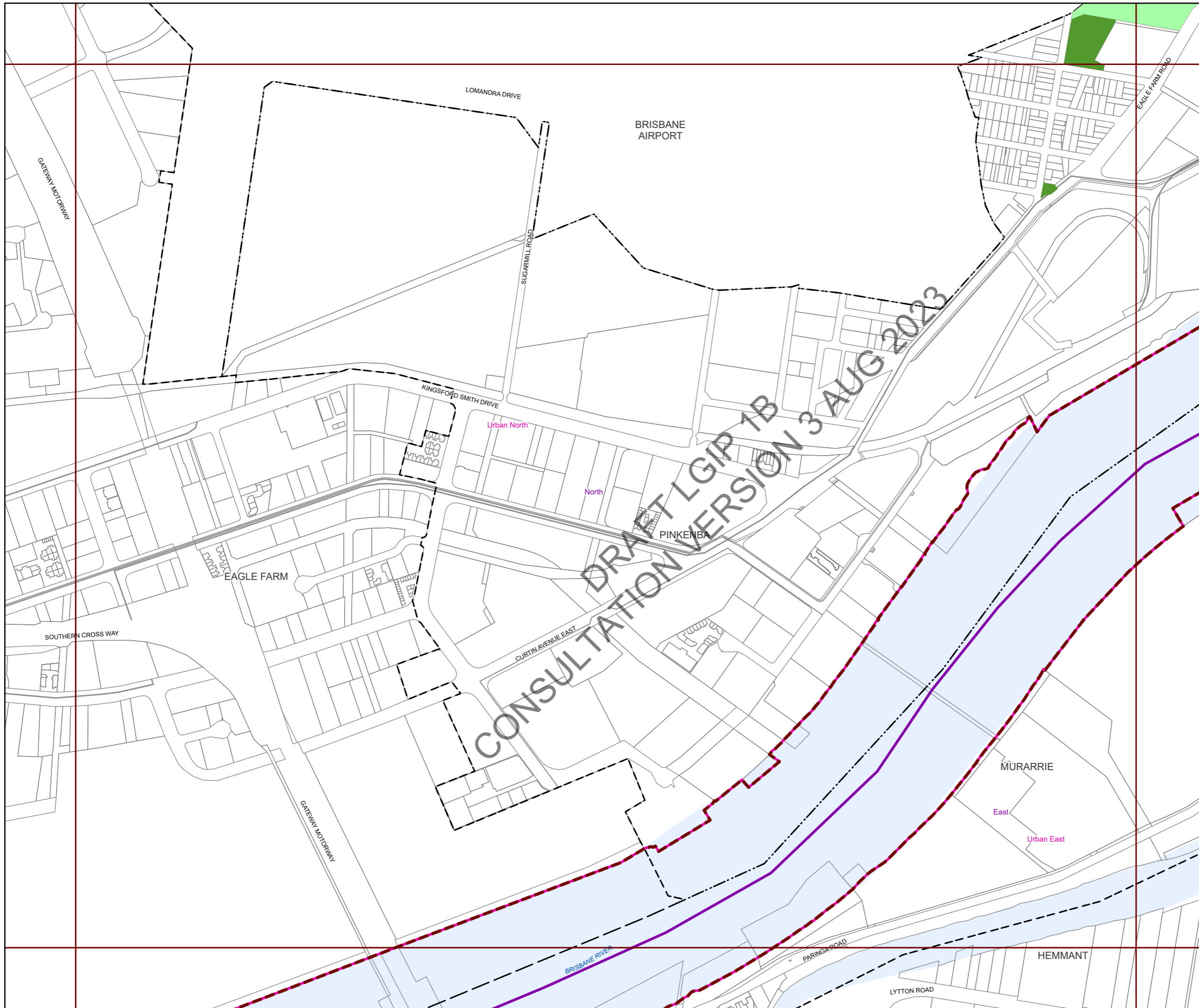


Projection: Map Grid of Australia, Zone 56
 Horizontal Datum: Geocentric Datum of Australia 1994

Approximate Scale @ A3 1:10,000



Plans for Trunk Infrastructure
 Parks & Land for
 Community Facilities
 Map PCF154



- Future infrastructure**
- Community facility - indicative location
 - Park acquisition and embellishment - specific location
 - Park acquisition and embellishment - indicative location
 - Park upgrade - specific location
 - Park embellishment - specific location
 - Corridor link park acquisition and embellishment - specific location
 - Corridor link park acquisition and embellishment - indicative location
- Existing infrastructure**
- Community facility
 - Trunk park
 - Non-trunk park
- Boundaries**
- Suburb boundaries
 - Priority infrastructure area
 - Public parks service catchments
 - Land for community facilities service catchments
 - Property boundaries (June 2021)
 - Individual network map boundaries
 - Waterways

NOTES

This map is notional only and should not be used for interpreting City Plan provisions relating to specific sites. To properly interpret the maps, the planning scheme must be referred to.

As adopted by Council, effective as of XXth XXXX 202X.

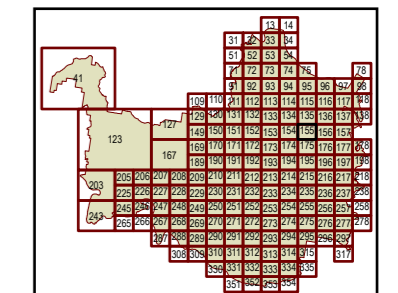
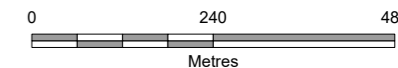
Based on Cadastral Data provided with the permission of the Department of Resources.

While every care is taken to ensure the accuracy of this data, the Brisbane City Council and the copyright owners, in permitting the use of this data, make no representations or warranties about its accuracy, reliability, completeness or suitability for any particular purpose and disclaims all responsibility and all liability (including without limitation, liability in negligence) for all expenses, losses, damages (including indirect or consequential damage) and costs which you might incur as a result of the data being inaccurate or incomplete in any way and for any reason.

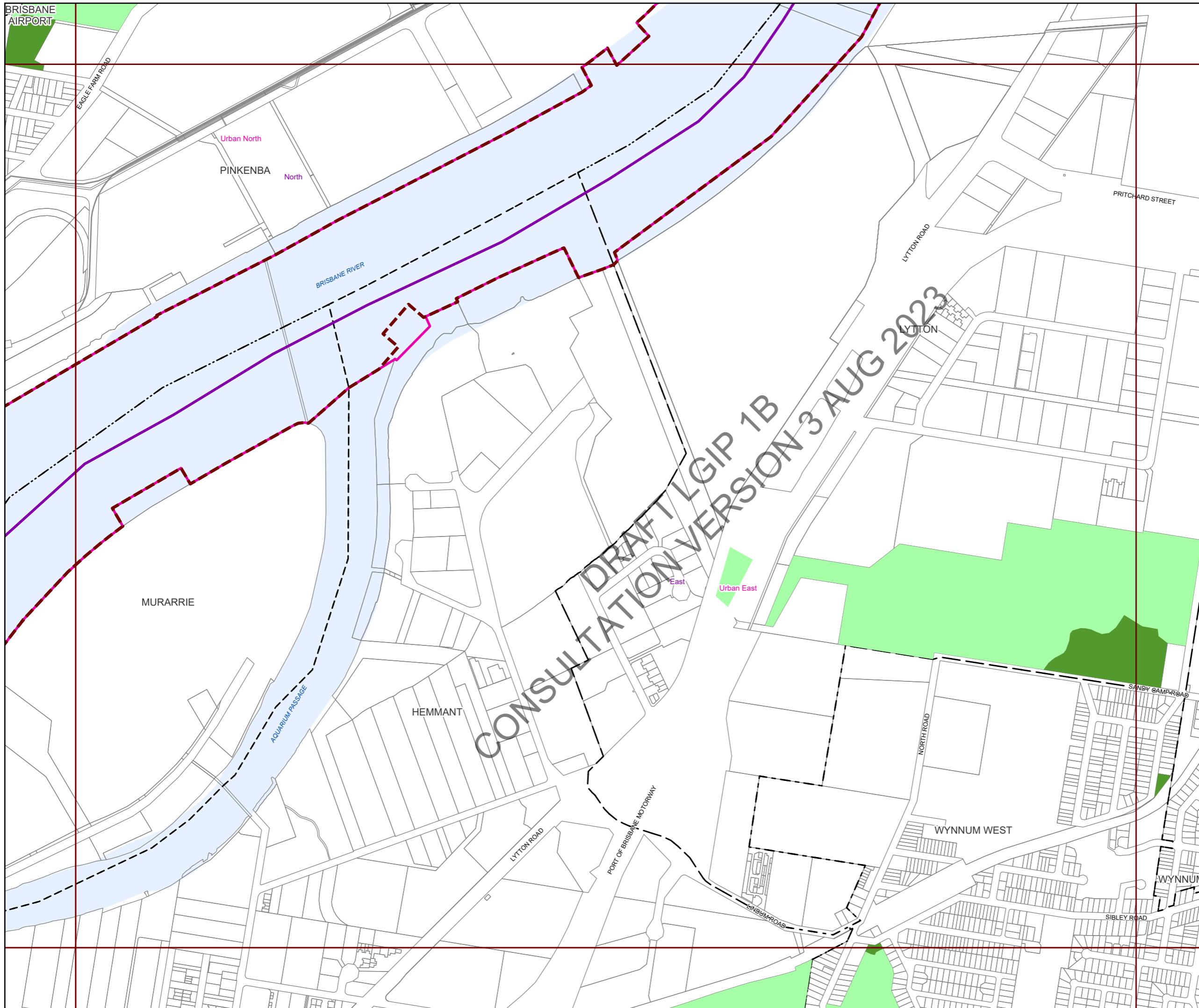
© The State of Queensland (Department of Resources) (2021)
 © Brisbane City Council (2022)

Projection: Map Grid of Australia, Zone 56
 Horizontal Datum: Geocentric Datum of Australia 1994

Approximate Scale @ A3 1:10,000



Plans for Trunk Infrastructure
 Parks & Land for
 Community Facilities
 Map PCF155



Future infrastructure

- Community facility - indicative location
- Park acquisition and embellishment - specific location
- Park acquisition and embellishment - indicative location
- Park upgrade - specific location
- Park embellishment - specific location
- Corridor link park acquisition and embellishment - specific location
- Corridor link park acquisition and embellishment - indicative location

Existing infrastructure

- Community facility
- Trunk park
- Non-trunk park

Boundaries

- Suburb boundaries
- Priority infrastructure area
- Public parks service catchments
- Land for community facilities service catchments
- Property boundaries (June 2021)
- Individual network map boundaries
- Waterways

NOTES

This map is notional only and should not be used for interpreting City Plan provisions relating to specific sites. To properly interpret the maps, the planning scheme must be referred to.

As adopted by Council, effective as of XXth XXXX 202X.

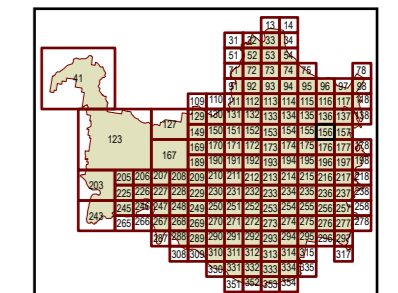
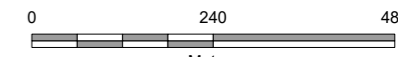
Based on Cadastral Data provided with the permission of the Department of Resources.

While every care is taken to ensure the accuracy of this data, the Brisbane City Council and the copyright owners, in permitting the use of this data, make no representations or warranties about its accuracy, reliability, completeness or suitability for any particular purpose and disclaims all responsibility and all liability (including without limitation, liability in negligence) for all expenses, losses, damages (including indirect or consequential damage) and costs which you might incur as a result of the data being inaccurate or incomplete in any way and for any reason.

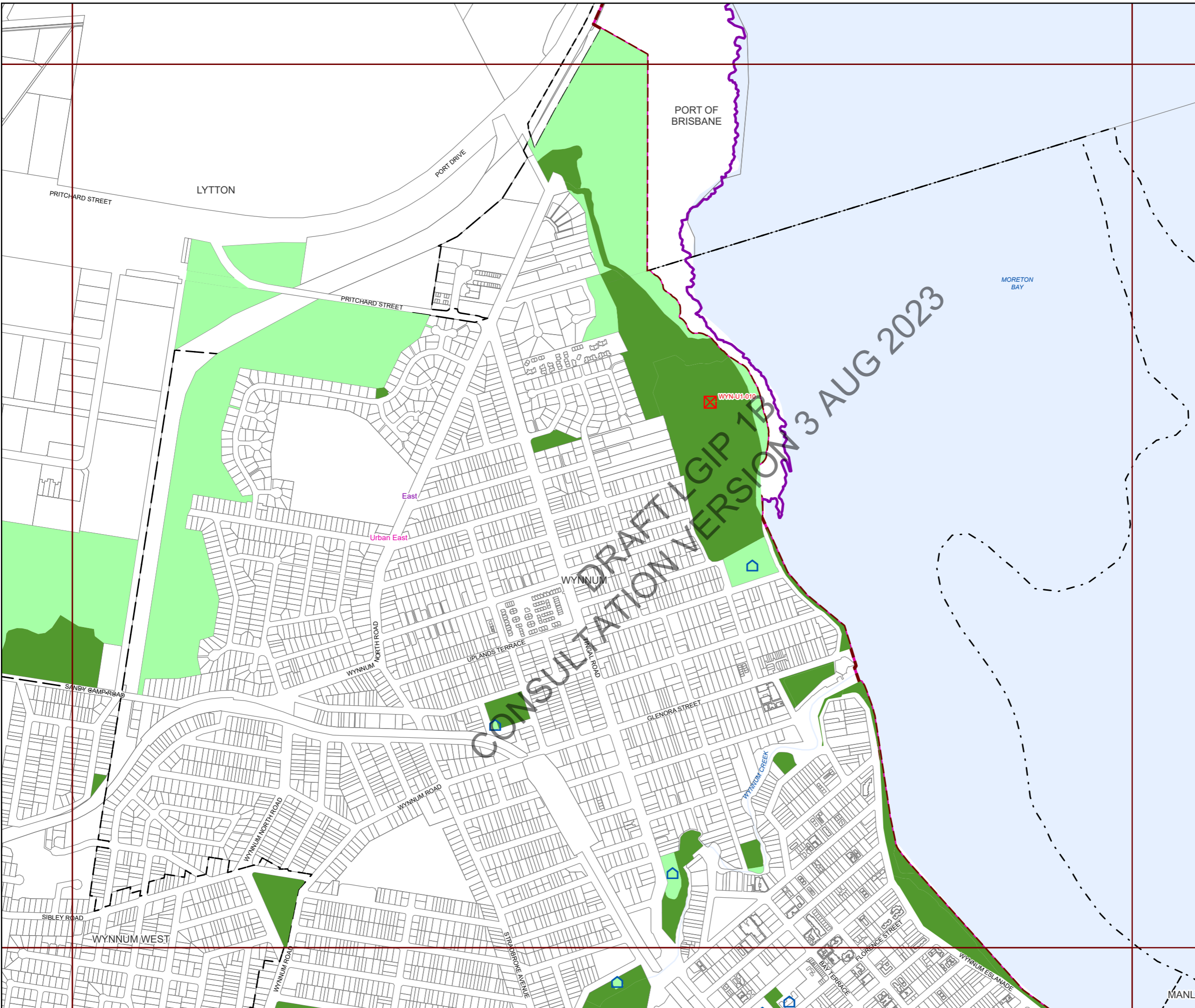
© The State of Queensland (Department of Resources) (2021)
 © Brisbane City Council (2022)

Projection: Map Grid of Australia, Zone 56
 Horizontal Datum: Geocentric Datum of Australia 1994

Approximate Scale @ A3 1:10,000



Plans for Trunk Infrastructure
 Parks & Land for
 Community Facilities
 Map PCF156



- Future infrastructure**
- Community facility - indicative location
 - Park acquisition and embellishment - specific location
 - Park acquisition and embellishment - indicative location
 - Park upgrade - specific location
 - Park embellishment - specific location
 - Corridor link park acquisition and embellishment - specific location
 - Corridor link park acquisition and embellishment - indicative location
- Existing infrastructure**
- Community facility
 - Trunk park
 - Non-trunk park
- Boundaries**
- Suburb boundaries
 - Priority infrastructure area
 - Public parks service catchments
 - Land for community facilities service catchments
 - Property boundaries (June 2021)
 - Individual network map boundaries
 - Waterways

NOTES

This map is notional only and should not be used for interpreting City Plan provisions relating to specific sites. To properly interpret the maps, the planning scheme must be referred to.

As adopted by Council, effective as of XXth XXXX 202X.

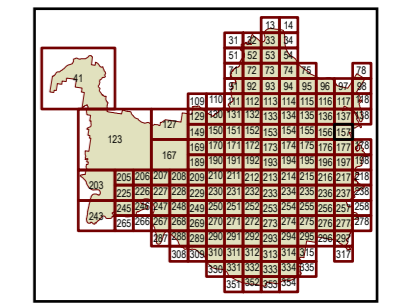
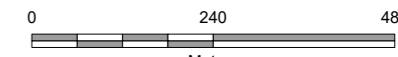
Based on Cadastral Data provided with the permission of the Department of Resources.

While every care is taken to ensure the accuracy of this data, the Brisbane City Council and the copyright owners, in permitting the use of this data, make no representations or warranties about its accuracy, reliability, completeness or suitability for any particular purpose and disclaims all responsibility and all liability (including without limitation, liability in negligence) for all expenses, losses, damages (including indirect or consequential damage) and costs which you might incur as a result of the data being inaccurate or incomplete in any way and for any reason.

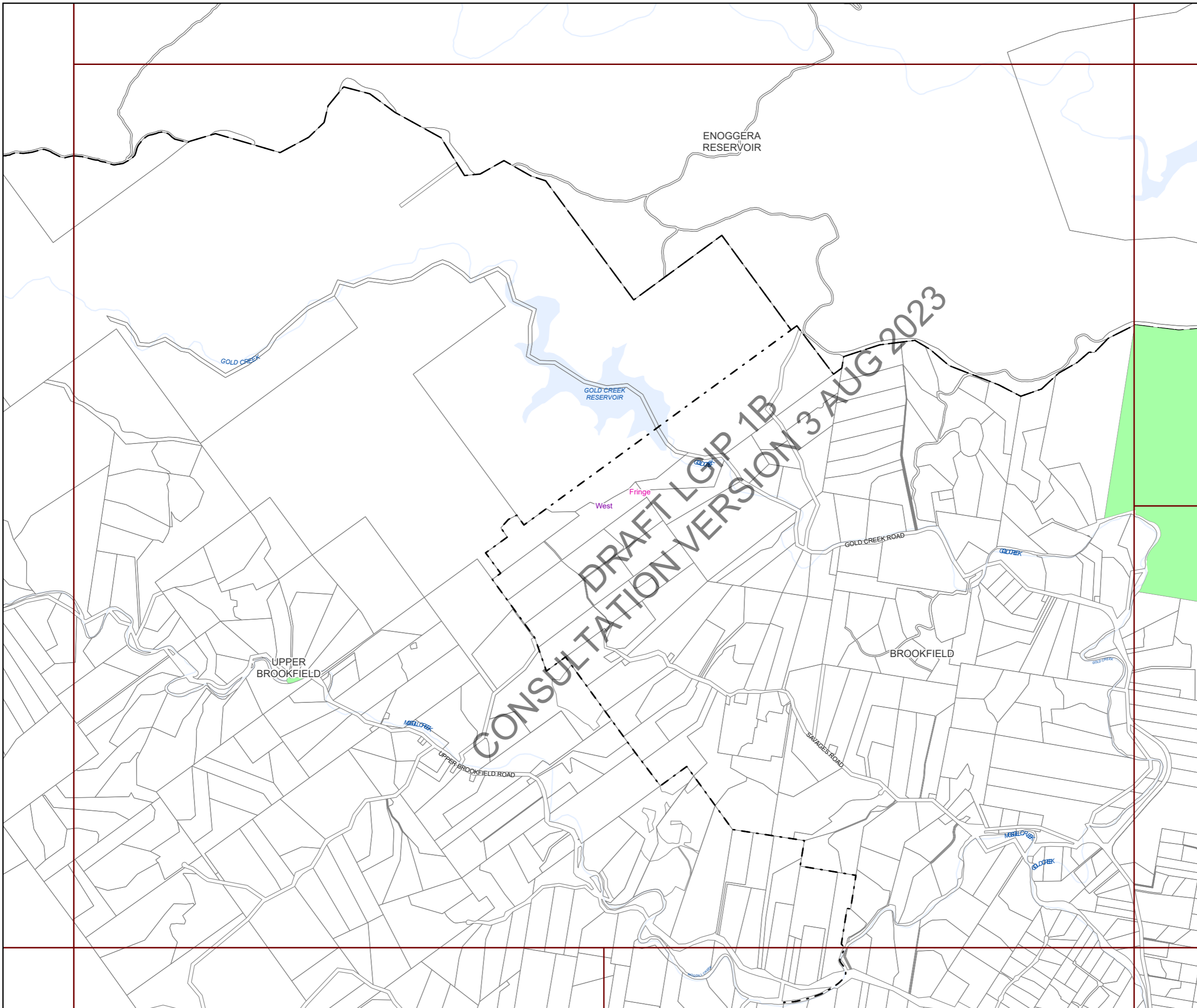
© The State of Queensland (Department of Resources) (2021)
 © Brisbane City Council (2022)

Projection: Map Grid of Australia, Zone 56
 Horizontal Datum: Geocentric Datum of Australia 1994

Approximate Scale @ A3 1:10,000



Plans for Trunk Infrastructure
 Parks & Land for
 Community Facilities
 Map PCF157



Future infrastructure

- Community facility - indicative location
- Park acquisition and embellishment - specific location
- Park acquisition and embellishment - indicative location
- Park upgrade - specific location
- Park embellishment - specific location
- Corridor link park acquisition and embellishment - specific location
- Corridor link park acquisition and embellishment - indicative location

Existing infrastructure

- Community facility
- Trunk park
- Non-trunk park

Boundaries

- Suburb boundaries
- Priority infrastructure area
- Public parks service catchments
- Land for community facilities service catchments
- Property boundaries (June 2021)
- Individual network map boundaries
- Waterways

NOTES

This map is notional only and should not be used for interpreting City Plan provisions relating to specific sites. To properly interpret the maps, the planning scheme must be referred to.

As adopted by Council, effective as of Xth XXXX 202X.

Based on Cadastral Data provided with the permission of the Department of Resources.

While every care is taken to ensure the accuracy of this data, the Brisbane City Council and the copyright owners, in permitting the use of this data, make no representations or warranties about its accuracy, reliability, completeness or suitability for any particular purpose and disclaims all responsibility and all liability (including without limitation, liability in negligence) for all expenses, losses, damages (including indirect or consequential damage) and costs which you might incur as a result of the data being inaccurate or incomplete in any way and for any reason.

© The State of Queensland (Department of Resources) (2021)
 © Brisbane City Council (2022)

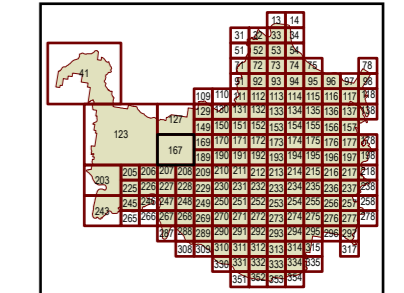


Projection: Map Grid of Australia, Zone 56
 Horizontal Datum: Geocentric Datum of Australia 1994

Approximate Scale @ A3 1:20,000

0 480 960

Metres



Plans for Trunk Infrastructure
 Parks & Land for
 Community Facilities
 Map PCF167



Future infrastructure

- Community facility - indicative location
- Park acquisition and embellishment - specific location
- Park acquisition and embellishment - indicative location
- Park upgrade - specific location
- Park embellishment - specific location
- Corridor link park acquisition and embellishment - specific location
- Corridor link park acquisition and embellishment - indicative location

Existing infrastructure

- Community facility
- Trunk park
- Non-trunk park

Boundaries

- Suburb boundaries
- Priority infrastructure area
- Public parks service catchments
- Land for community facilities service catchments
- Property boundaries (June 2021)
- Individual network map boundaries
- Waterways

NOTES

This map is notional only and should not be used for interpreting City Plan provisions relating to specific sites. To properly interpret the maps, the planning scheme must be referred to.

As adopted by Council, effective as of Xth XXXX 202X.

Based on Cadastral Data provided with the permission of the Department of Resources.

While every care is taken to ensure the accuracy of this data, the Brisbane City Council and the copyright owners, in permitting the use of this data, make no representations or warranties about its accuracy, reliability, completeness or suitability for any particular purpose and disclaims all responsibility and all liability (including without limitation, liability in negligence) for all expenses, losses, damages (including indirect or consequential damage) and costs which you might incur as a result of the data being inaccurate or incomplete in any way and for any reason.

© The State of Queensland (Department of Resources) (2021)
 © Brisbane City Council (2022)

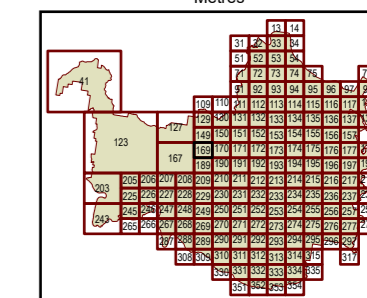


Projection: Map Grid of Australia, Zone 56
 Horizontal Datum: Geocentric Datum of Australia 1994

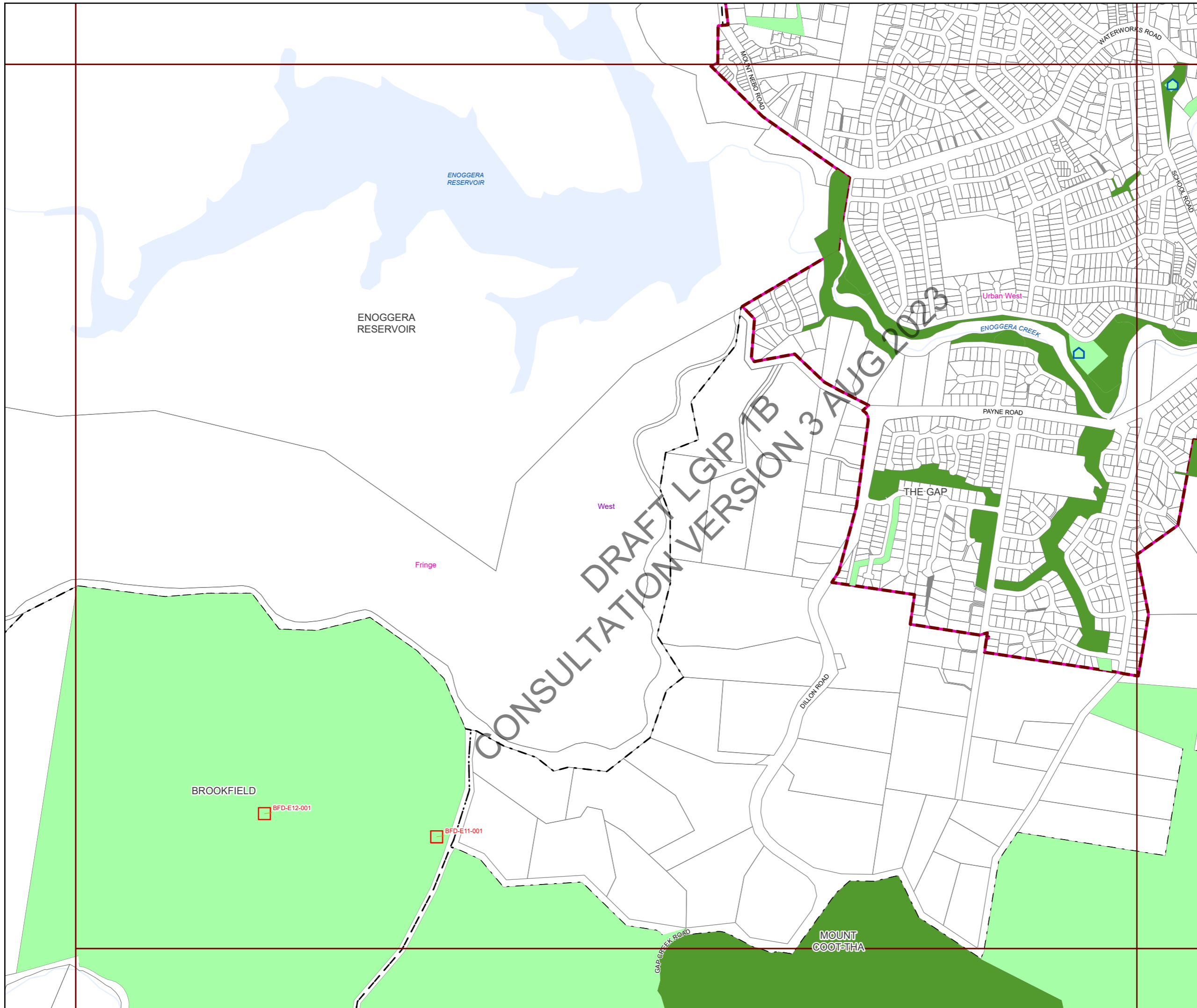
Approximate Scale @ A3 1:10,000

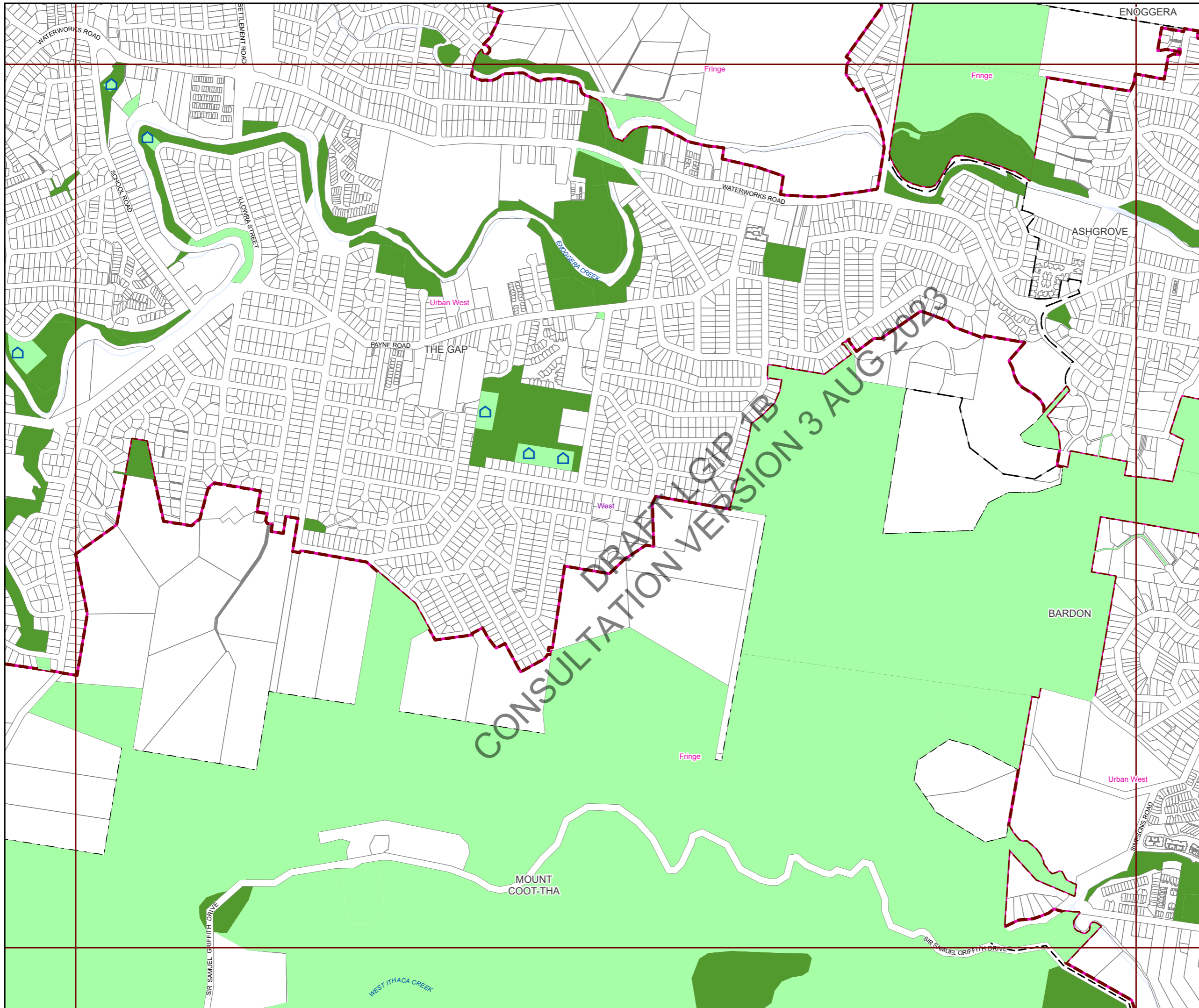
0 240 480

Metres



Plans for Trunk Infrastructure
 Parks & Land for
 Community Facilities
 Map PCF169





Future infrastructure

- Community facility - indicative location
- Park acquisition and embellishment - specific location
- Park acquisition and embellishment - indicative location
- Park upgrade - specific location
- Park embellishment - specific location
- Corridor link park acquisition and embellishment - specific location
- Corridor link park acquisition and embellishment - indicative location

Existing infrastructure

- Community facility
- Trunk park
- Non-trunk park

Boundaries

- Suburb boundaries
- Priority infrastructure area
- Public parks service catchments
- Land for community facilities service catchments
- Property boundaries (June 2021)
- Individual network map boundaries
- Waterways

NOTES

This map is notional only and should not be used for interpreting City Plan provisions relating to specific sites. To properly interpret the maps, the planning scheme must be referred to.

As adopted by Council, effective as of XXth XXXX 202X.

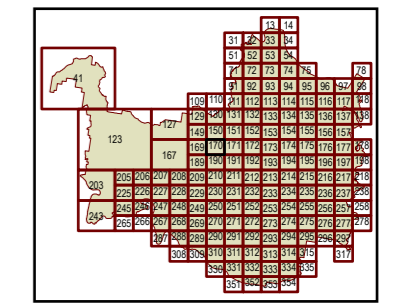
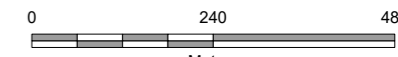
Based on Cadastral Data provided with the permission of the Department of Resources.

While every care is taken to ensure the accuracy of this data, the Brisbane City Council and the copyright owners, in permitting the use of this data, make no representations or warranties about its accuracy, reliability, completeness or suitability for any particular purpose and disclaims all responsibility and all liability (including without limitation, liability in negligence) for all expenses, losses, damages (including indirect or consequential damage) and costs which you might incur as a result of the data being inaccurate or incomplete in any way and for any reason.

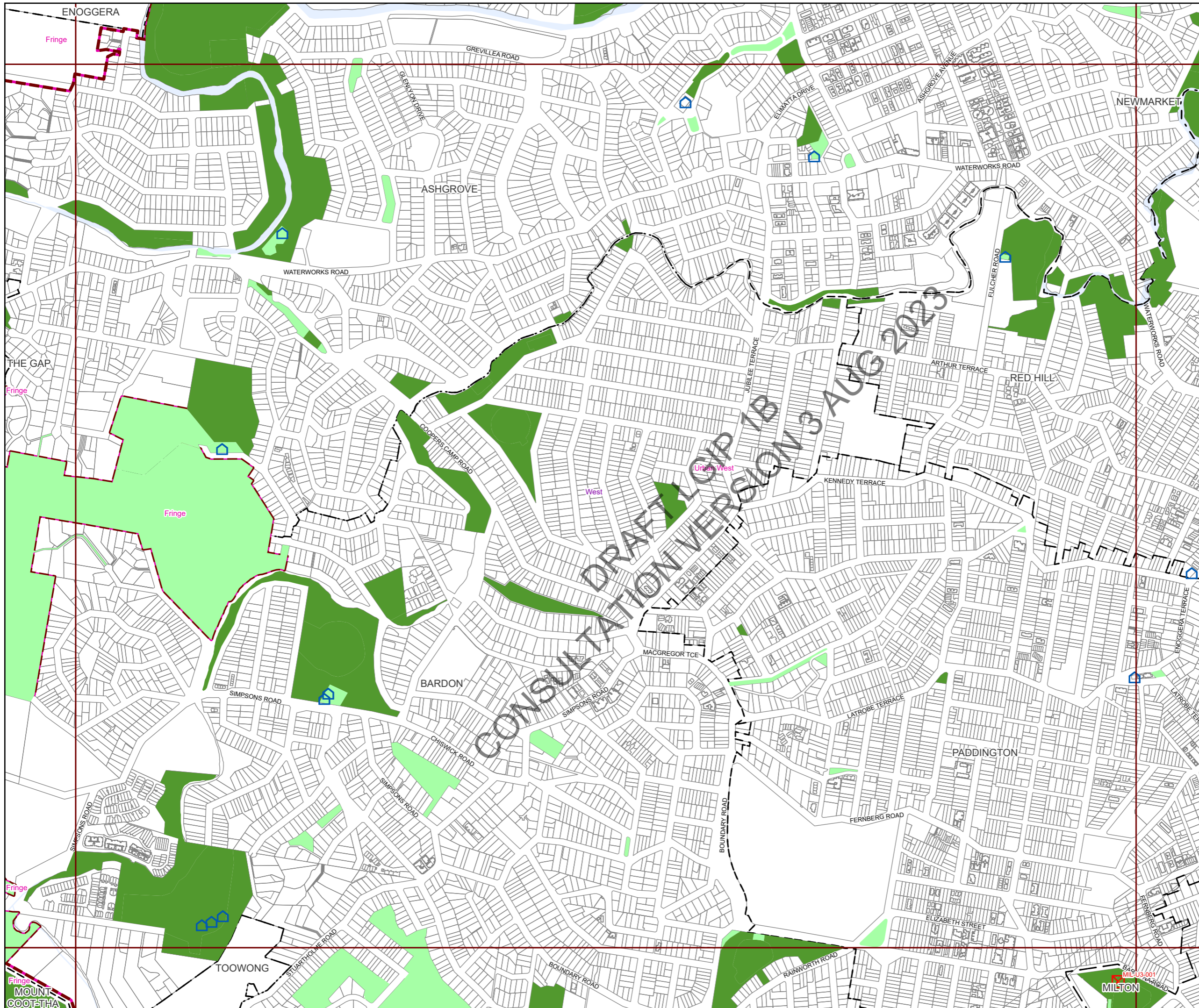
© The State of Queensland (Department of Resources) (2021)
 © Brisbane City Council (2022)

Projection: Map Grid of Australia, Zone 56
 Horizontal Datum: Geocentric Datum of Australia 1994

Approximate Scale @ A3 1:10,000



Plans for Trunk Infrastructure
 Parks & Land for
 Community Facilities
 Map PCF170



Future infrastructure

- Community facility - indicative location
- Park acquisition and embellishment - specific location
- Park acquisition and embellishment - indicative location
- Park upgrade - specific location
- Park embellishment - specific location
- Corridor link park acquisition and embellishment - specific location
- Corridor link park acquisition and embellishment - indicative location

Existing infrastructure

- Community facility
- Trunk park
- Non-trunk park

Boundaries

- Suburb boundaries
- Priority infrastructure area
- Public parks service catchments
- Land for community facilities service catchments
- Property boundaries (June 2021)
- Individual network map boundaries
- Waterways

NOTES

This map is notional only and should not be used for interpreting City Plan provisions relating to specific sites. To properly interpret the maps, the planning scheme must be referred to.

As adopted by Council, effective as of XXth XXXX 20XX.

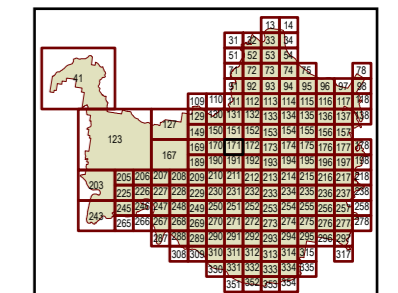
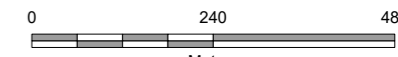
Based on Cadastral Data provided with the permission of the Department of Resources.

While every care is taken to ensure the accuracy of this data, the Brisbane City Council and the copyright owners, in permitting the use of this data, make no representations or warranties about its accuracy, reliability, completeness or suitability for any particular purpose and disclaims all responsibility and all liability (including without limitation, liability in negligence) for all expenses, losses, damages (including indirect or consequential damage) and costs which you might incur as a result of the data being inaccurate or incomplete in any way and for any reason.

© The State of Queensland (Department of Resources) (2021)
 © Brisbane City Council (2022)

Projection: Map Grid of Australia, Zone 56
 Horizontal Datum: Geocentric Datum of Australia 1994

Approximate Scale @ A3 1:10,000



Plans for Trunk Infrastructure
 Parks & Land for
 Community Facilities
 Map PCF171



Future infrastructure

- Community facility - indicative location
- Park acquisition and embellishment - specific location
- Park acquisition and embellishment - indicative location
- Park upgrade - specific location
- Park embellishment - specific location
- Corridor link park acquisition and embellishment - specific location
- Corridor link park acquisition and embellishment - indicative location

Existing infrastructure

- Community facility
- Trunk park
- Non-trunk park

Boundaries

- Suburb boundaries
- Priority infrastructure area
- Public parks service catchments
- Land for community facilities service catchments
- Property boundaries (June 2021)
- Individual network map boundaries
- Waterways

NOTES

This map is notional only and should not be used for interpreting City Plan provisions relating to specific sites. To properly interpret the maps, the planning scheme must be referred to.

As adopted by Council, effective as of XXth XXXX 202X.

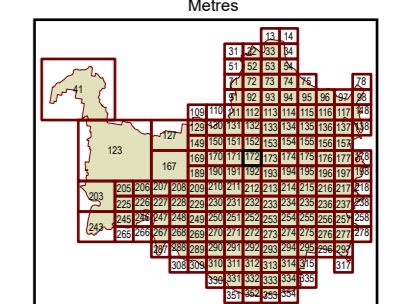
Based on Cadastral Data provided with the permission of the Department of Resources.

While every care is taken to ensure the accuracy of this data, the Brisbane City Council and the copyright owners, in permitting the use of this data, make no representations or warranties about its accuracy, reliability, completeness or suitability for any particular purpose and disclaims all responsibility and all liability (including without limitation, liability in negligence) for all expenses, losses, damages (including indirect or consequential damage) and costs which you might incur as a result of the data being inaccurate or incomplete in any way and for any reason.

© The State of Queensland (Department of Resources) (2021)
 © Brisbane City Council (2022)

Projection: Map Grid of Australia, Zone 56
 Horizontal Datum: Geocentric Datum of Australia 1994

Approximate Scale @ A3 1:10,000



Plans for Trunk Infrastructure
 Parks & Land for
 Community Facilities
 Map PCF172



Future infrastructure

- Community facility - indicative location
- Park acquisition and embellishment - specific location
- Park acquisition and embellishment - indicative location
- Park upgrade - specific location
- Park embellishment - specific location
- Corridor link park acquisition and embellishment - specific location
- Corridor link park acquisition and embellishment - indicative location

Existing infrastructure

- Community facility
- Trunk park
- Non-trunk park

Boundaries

- Suburb boundaries
- Priority infrastructure area
- Public parks service catchments
- Land for community facilities service catchments
- Property boundaries (June 2021)
- Individual network map boundaries
- Waterways

NOTES
 This map is notional only and should not be used for interpreting City Plan provisions relating to specific sites. To properly interpret the maps, the planning scheme must be referred to.

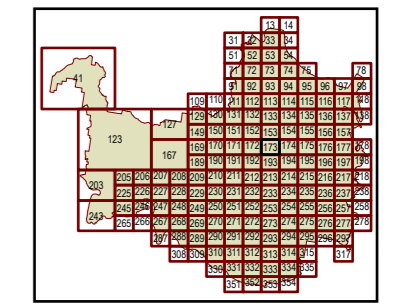
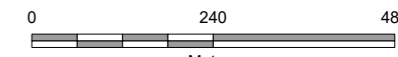
As adopted by Council, effective as of XXth XXXX 202X.
 Based on Cadastral Data provided with the permission of the Department of Resources.

While every care is taken to ensure the accuracy of this data, the Brisbane City Council and the copyright owners, in permitting the use of this data, make no representations or warranties about its accuracy, reliability, completeness or suitability for any particular purpose and disclaims all responsibility and all liability (including without limitation, liability in negligence) for all expenses, losses, damages (including indirect or consequential damage) and costs which you might incur as a result of the data being inaccurate or incomplete in any way and for any reason.

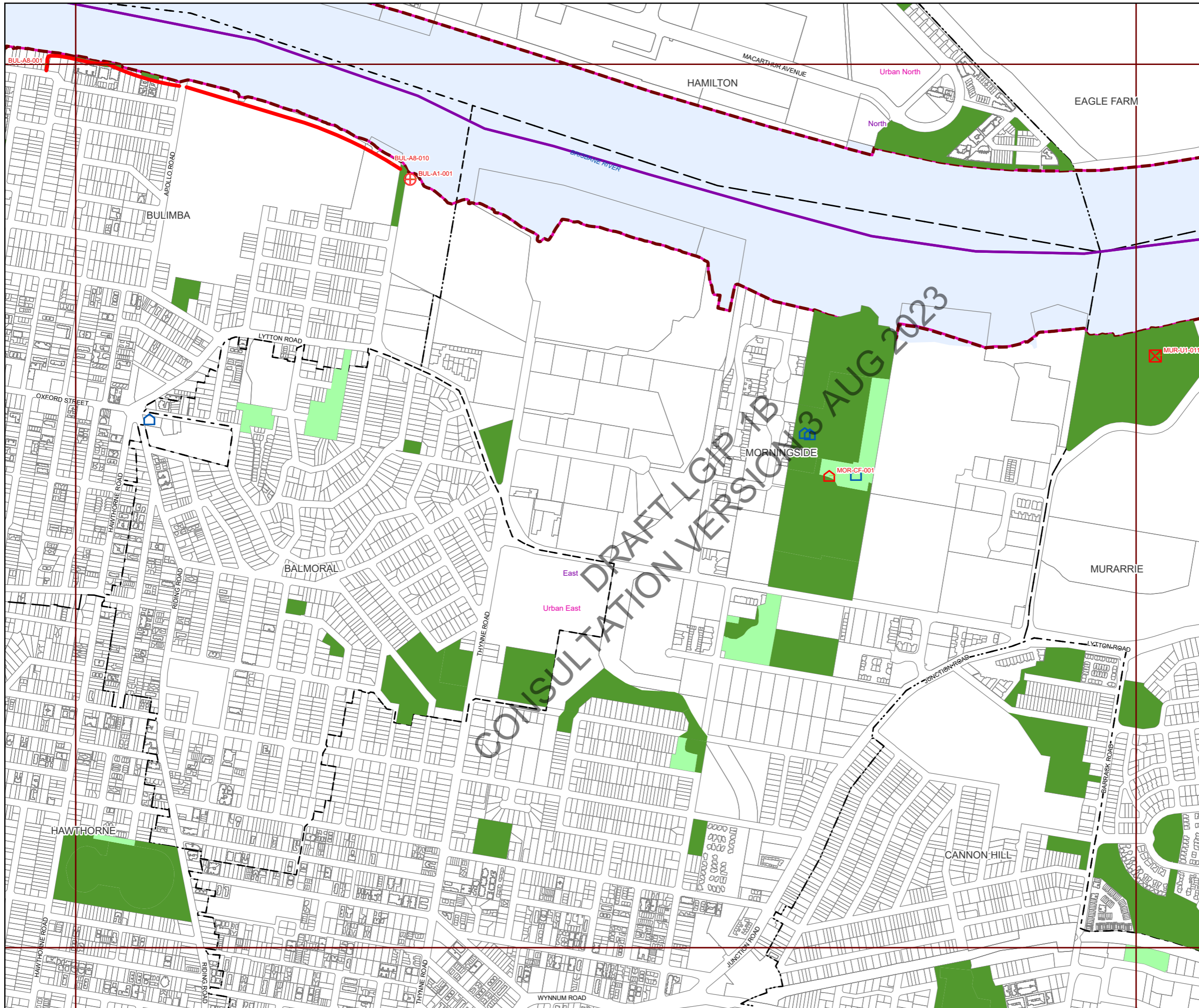
© The State of Queensland (Department of Resources) (2021)
 © Brisbane City Council (2022)

Projection: Map Grid of Australia, Zone 56
 Horizontal Datum: Geocentric Datum of Australia 1994

Approximate Scale @ A3 1:10,000



Plans for Trunk Infrastructure
 Parks & Land for
 Community Facilities
 Map PCF173



Future infrastructure

- Community facility - indicative location
- Park acquisition and embellishment - specific location
- Park acquisition and embellishment - indicative location
- Park upgrade - specific location
- Park embellishment - specific location
- Corridor link park acquisition and embellishment - specific location
- Corridor link park acquisition and embellishment - indicative location

Existing infrastructure

- Community facility
- Trunk park
- Non-trunk park

Boundaries

- Suburb boundaries
- Priority infrastructure area
- Public parks service catchments
- Land for community facilities service catchments
- Property boundaries (June 2021)
- Individual network map boundaries
- Waterways

NOTES

This map is notional only and should not be used for interpreting City Plan provisions relating to specific sites. To properly interpret the maps, the planning scheme must be referred to.

As adopted by Council, effective as of XXth XXXX 202X.

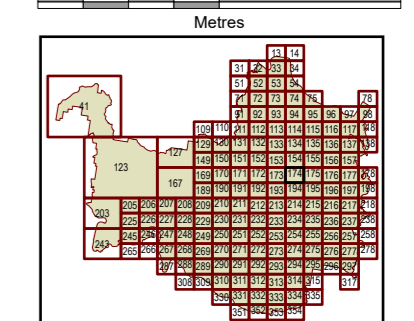
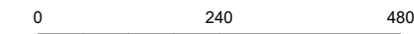
Based on Cadastral Data provided with the permission of the Department of Resources.

While every care is taken to ensure the accuracy of this data, the Brisbane City Council and the copyright owners, in permitting the use of this data, make no representations or warranties about its accuracy, reliability, completeness or suitability for any particular purpose and disclaims all responsibility and all liability (including without limitation, liability in negligence) for all expenses, losses, damages (including indirect or consequential damage) and costs which you might incur as a result of the data being inaccurate or incomplete in any way and for any reason.

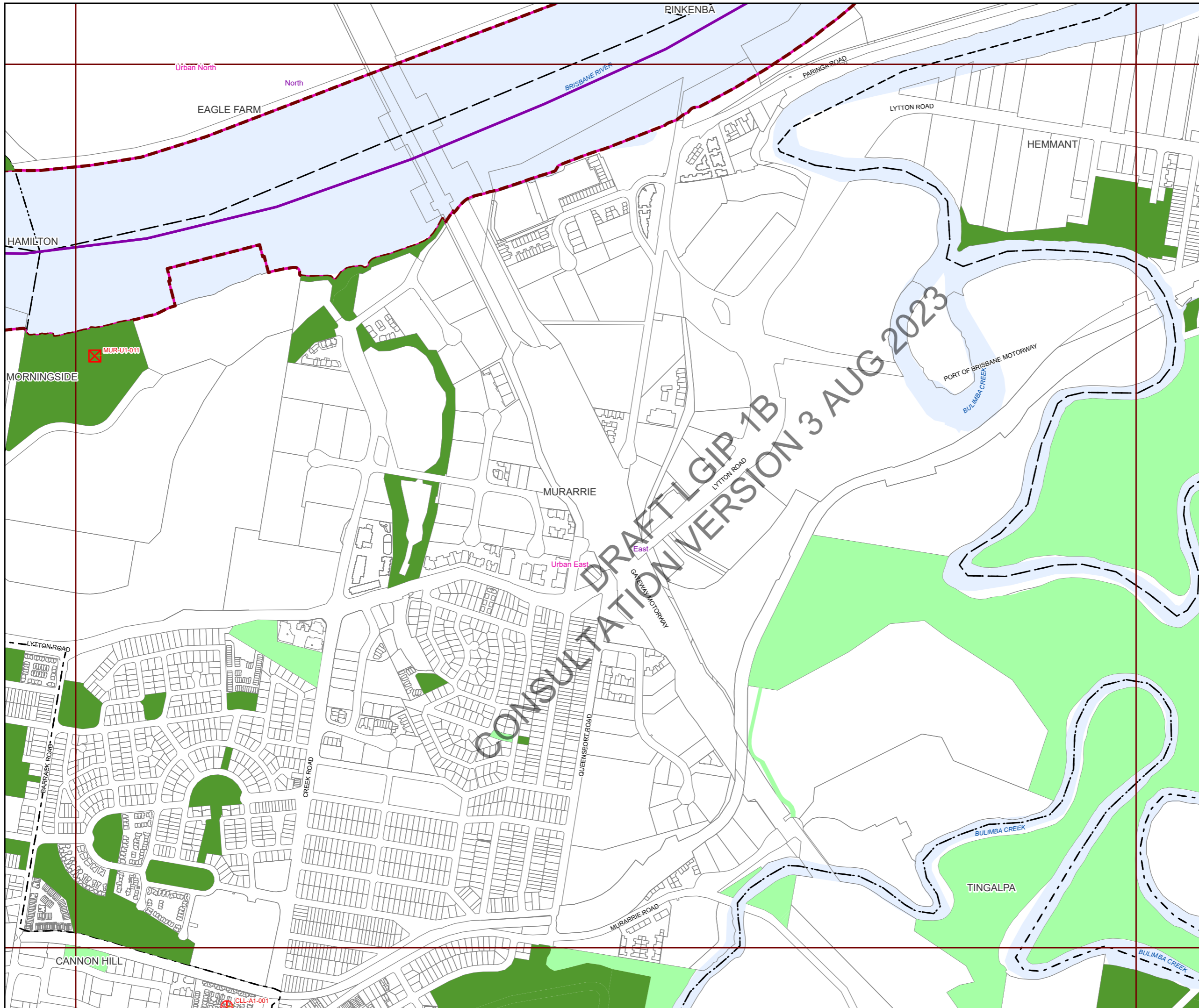
© The State of Queensland (Department of Resources) (2021)
 © Brisbane City Council (2022)

Projection: Map Grid of Australia, Zone 56
 Horizontal Datum: Geocentric Datum of Australia 1994

Approximate Scale @ A3 1:10,000



Plans for Trunk Infrastructure
 Parks & Land for
 Community Facilities
 Map PCF174



Future infrastructure

- Community facility - indicative location
- Park acquisition and embellishment - specific location
- Park acquisition and embellishment - indicative location
- Park upgrade - specific location
- Park embellishment - specific location
- Corridor link park acquisition and embellishment - specific location
- Corridor link park acquisition and embellishment - indicative location

Existing infrastructure

- Community facility
- Trunk park
- Non-trunk park

Boundaries

- Suburb boundaries
- Priority infrastructure area
- Public parks service catchments
- Land for community facilities service catchments
- Property boundaries (June 2021)
- Individual network map boundaries
- Waterways

NOTES

This map is notional only and should not be used for interpreting City Plan provisions relating to specific sites. To properly interpret the maps, the planning scheme must be referred to.

As adopted by Council, effective as of XXth XXXX 202X.

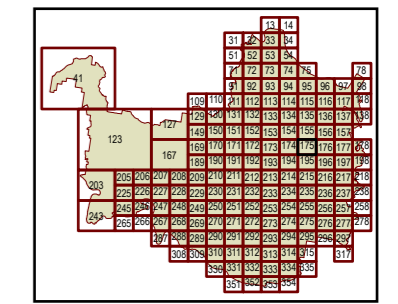
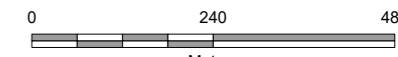
Based on Cadastral Data provided with the permission of the Department of Resources.

While every care is taken to ensure the accuracy of this data, the Brisbane City Council and the copyright owners, in permitting the use of this data, make no representations or warranties about its accuracy, reliability, completeness or suitability for any particular purpose and disclaims all responsibility and all liability (including without limitation, liability in negligence) for all expenses, losses, damages (including indirect or consequential damage) and costs which you might incur as a result of the data being inaccurate or incomplete in any way and for any reason.

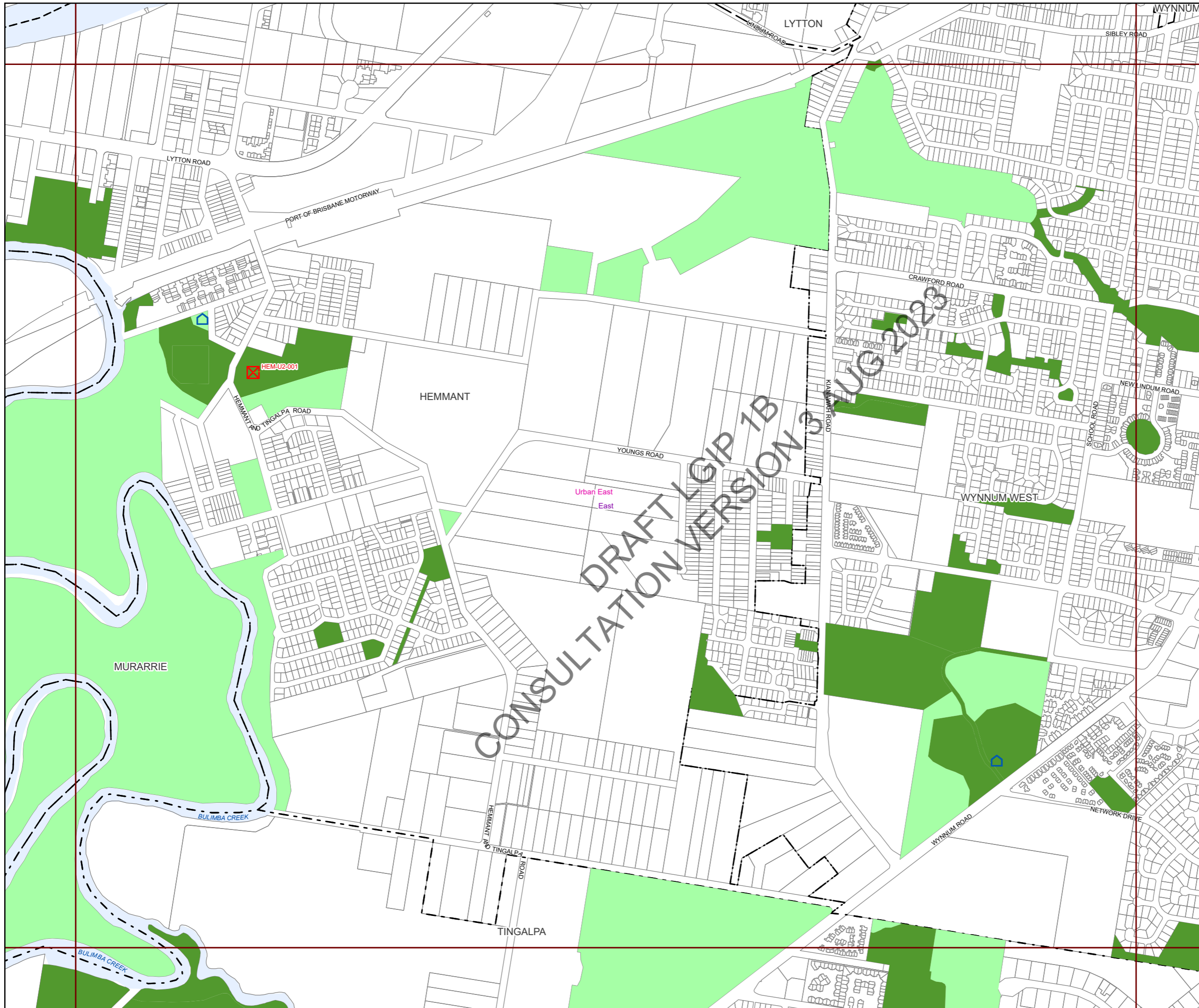
© The State of Queensland (Department of Resources) (2021)
 © Brisbane City Council (2022)

Projection: Map Grid of Australia, Zone 56
 Horizontal Datum: Geocentric Datum of Australia 1994

Approximate Scale @ A3 1:10,000



Plans for Trunk Infrastructure
 Parks & Land for
 Community Facilities
 Map PCF175



- Future infrastructure**
- Community facility - indicative location
 - Park acquisition and embellishment - specific location
 - Park acquisition and embellishment - indicative location
 - Park upgrade - specific location
 - Park embellishment - specific location
 - Corridor link park acquisition and embellishment - specific location
 - Corridor link park acquisition and embellishment - indicative location
- Existing infrastructure**
- Community facility
 - Trunk park
 - Non-trunk park
- Boundaries**
- Suburb boundaries
 - Priority infrastructure area
 - Public parks service catchments
 - Land for community facilities service catchments
 - Property boundaries (June 2021)
 - Individual network map boundaries
 - Waterways

NOTES

This map is notional only and should not be used for interpreting City Plan provisions relating to specific sites. To properly interpret the maps, the planning scheme must be referred to.

As adopted by Council, effective as of XXth XXXX 202X.

Based on Cadastral Data provided with the permission of the Department of Resources.

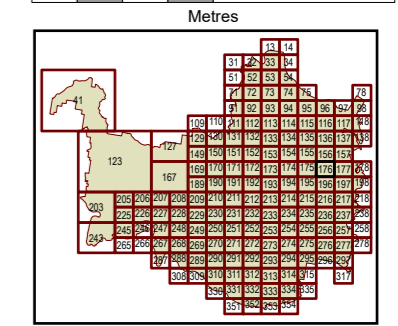
While every care is taken to ensure the accuracy of this data, the Brisbane City Council and the copyright owners, in permitting the use of this data, make no representations or warranties about its accuracy, reliability, completeness or suitability for any particular purpose and disclaims all responsibility and all liability (including without limitation, liability in negligence) for all expenses, losses, damages (including indirect or consequential damage) and costs which you might incur as a result of the data being inaccurate or incomplete in any way and for any reason.

© The State of Queensland (Department of Resources) (2021)
 © Brisbane City Council (2022)

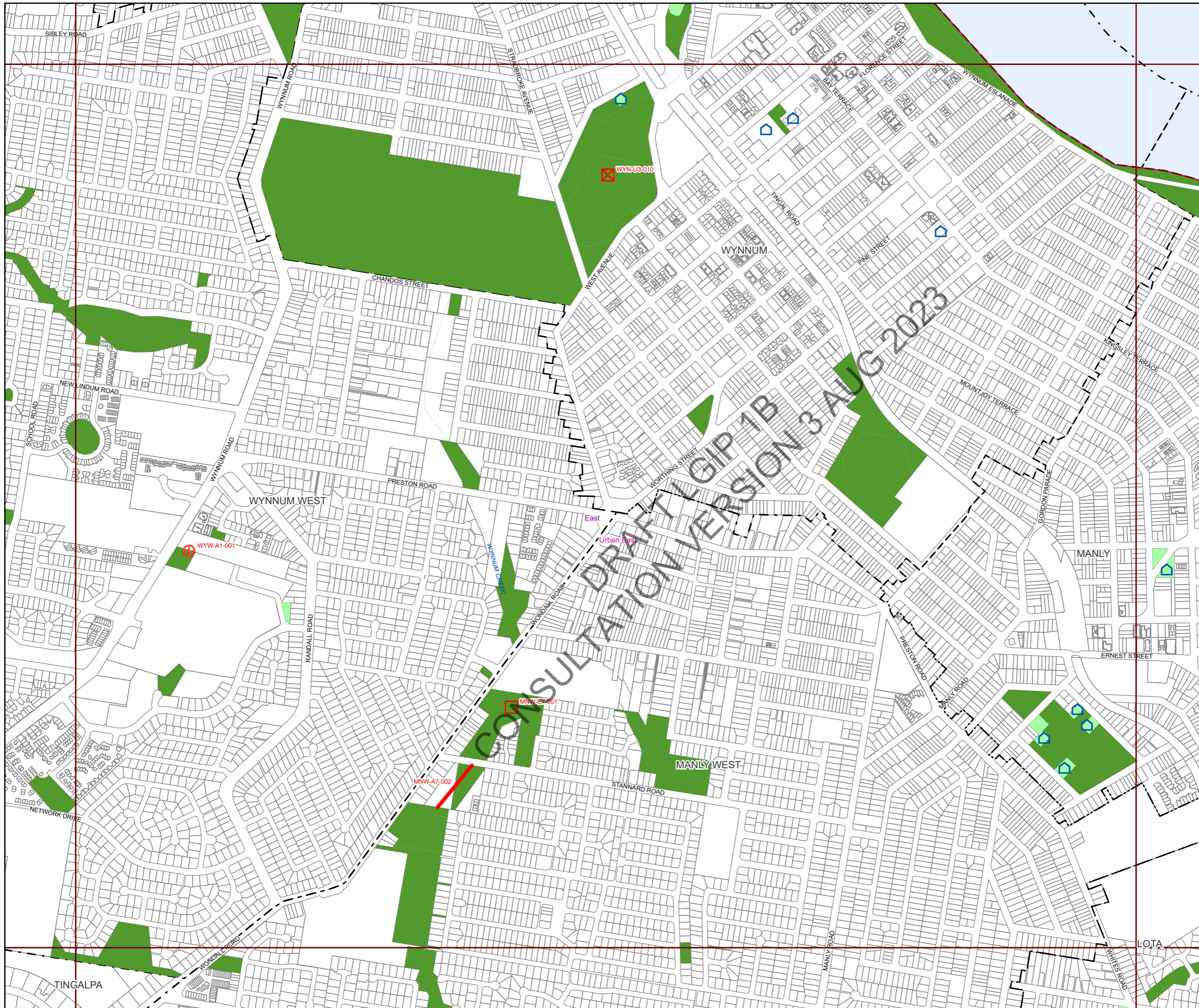
Projection: Map Grid of Australia, Zone 56
 Horizontal Datum: Geocentric Datum of Australia 1994

Approximate Scale @ A3 1:10,000

0 240 480
 Metres



Plans for Trunk Infrastructure
 Parks & Land for
 Community Facilities
 Map PCF176



Future infrastructure

- Community facility - indicative location
- Park acquisition and embellishment - specific location
- Park acquisition and embellishment - indicative location
- Park upgrade - specific location
- Park embellishment - specific location
- Corridor link park acquisition and embellishment - specific location
- Corridor link park acquisition and embellishment - indicative location

Existing infrastructure

- Community facility
- Trunk park
- Non-trunk park

Boundaries

- Suburb boundaries
- Priority infrastructure area
- Public parks service catchments
- Land for community facilities service catchments
- Property boundaries (June 2021)
- Individual network map boundaries
- Waterways

NOTES

This map is notional only and should not be used for interpreting City Plan provisions relating to specific sites. To properly interpret the maps, the planning scheme must be referred to.

As adopted by Council, effective as of XXth XXXX 202X.

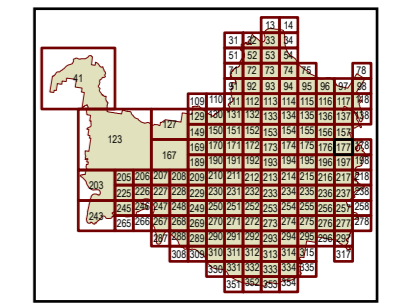
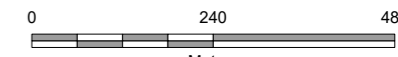
Based on Cadastral Data provided with the permission of the Department of Resources.

While every care is taken to ensure the accuracy of this data, the Brisbane City Council and the copyright owners, in permitting the use of this data, make no representations or warranties about its accuracy, reliability, completeness or suitability for any particular purpose and disclaims all responsibility and all liability (including without limitation, liability in negligence) for all expenses, losses, damages (including indirect or consequential damage) and costs which you might incur as a result of the data being inaccurate or incomplete in any way and for any reason.

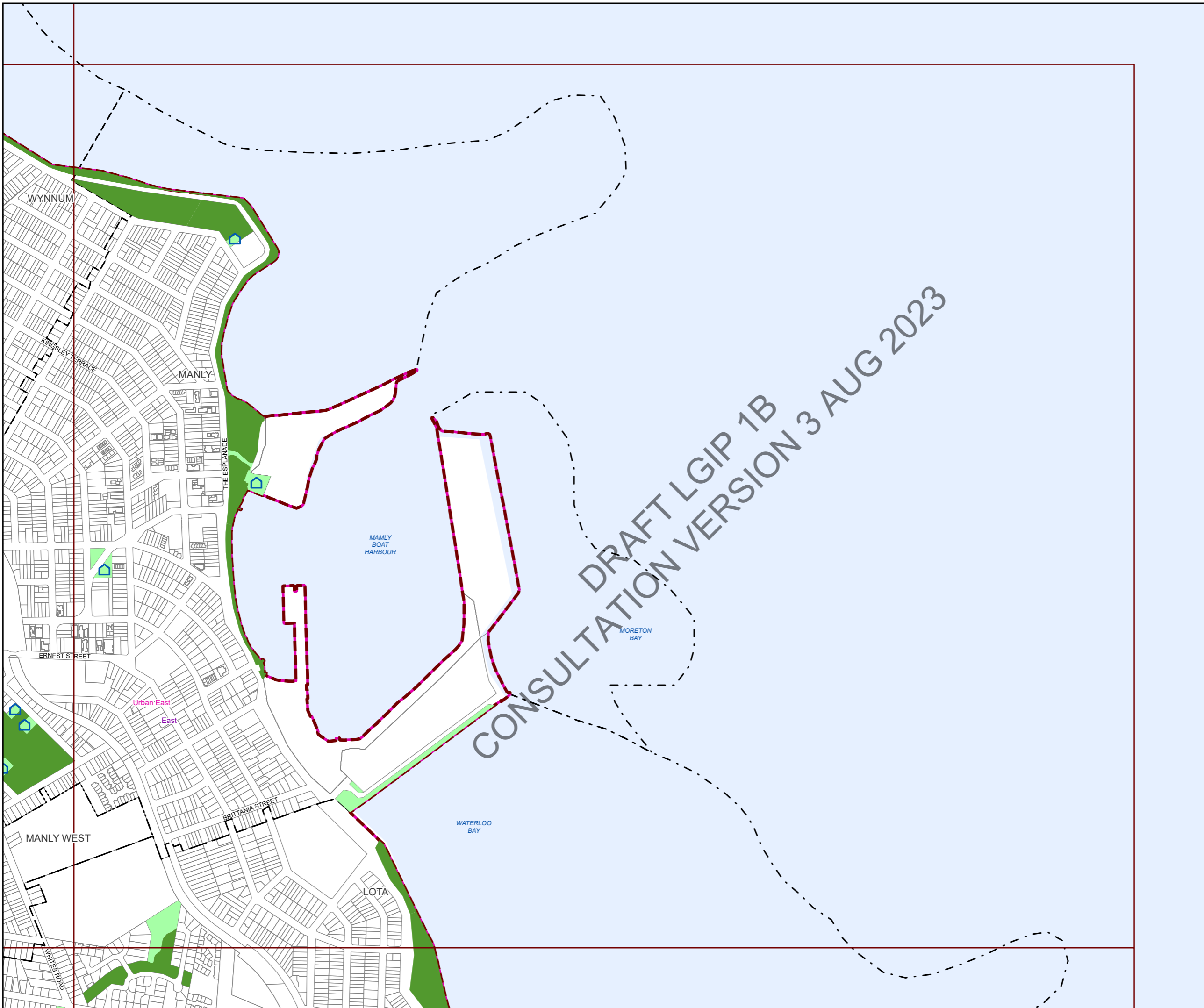
© The State of Queensland (Department of Resources) (2021)
 © Brisbane City Council (2022)

Projection: Map Grid of Australia, Zone 56
 Horizontal Datum: Geocentric Datum of Australia 1994

Approximate Scale @ A3 1:10,000



Plans for Trunk Infrastructure
 Parks & Land for
 Community Facilities
 Map PCF177



Future infrastructure

- Community facility - indicative location
- Park acquisition and embellishment - specific location
- Park acquisition and embellishment - indicative location
- Park upgrade - specific location
- Park embellishment - specific location
- Corridor link park acquisition and embellishment - specific location
- Corridor link park acquisition and embellishment - indicative location

Existing infrastructure

- Community facility
- Trunk park
- Non-trunk park

Boundaries

- Suburb boundaries
- Priority infrastructure area
- Public parks service catchments
- Land for community facilities service catchments
- Property boundaries (June 2021)
- Individual network map boundaries
- Waterways

NOTES

This map is notional only and should not be used for interpreting City Plan provisions relating to specific sites. To properly interpret the maps, the planning scheme must be referred to.

As adopted by Council, effective as of XXth XXXX 202X.

Based on Cadastral Data provided with the permission of the Department of Resources.

While every care is taken to ensure the accuracy of this data, the Brisbane City Council and the copyright owners, in permitting the use of this data, make no representations or warranties about its accuracy, reliability, completeness or suitability for any particular purpose and disclaims all responsibility and all liability (including without limitation, liability in negligence) for all expenses, losses, damages (including indirect or consequential damage) and costs which you might incur as a result of the data being inaccurate or incomplete in any way and for any reason.

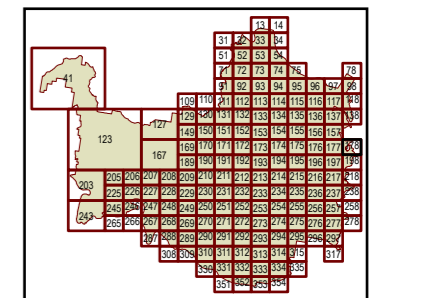
© The State of Queensland (Department of Resources) (2021)
 © Brisbane City Council (2022)

Projection: Map Grid of Australia, Zone 56
 Horizontal Datum: Geocentric Datum of Australia 1994

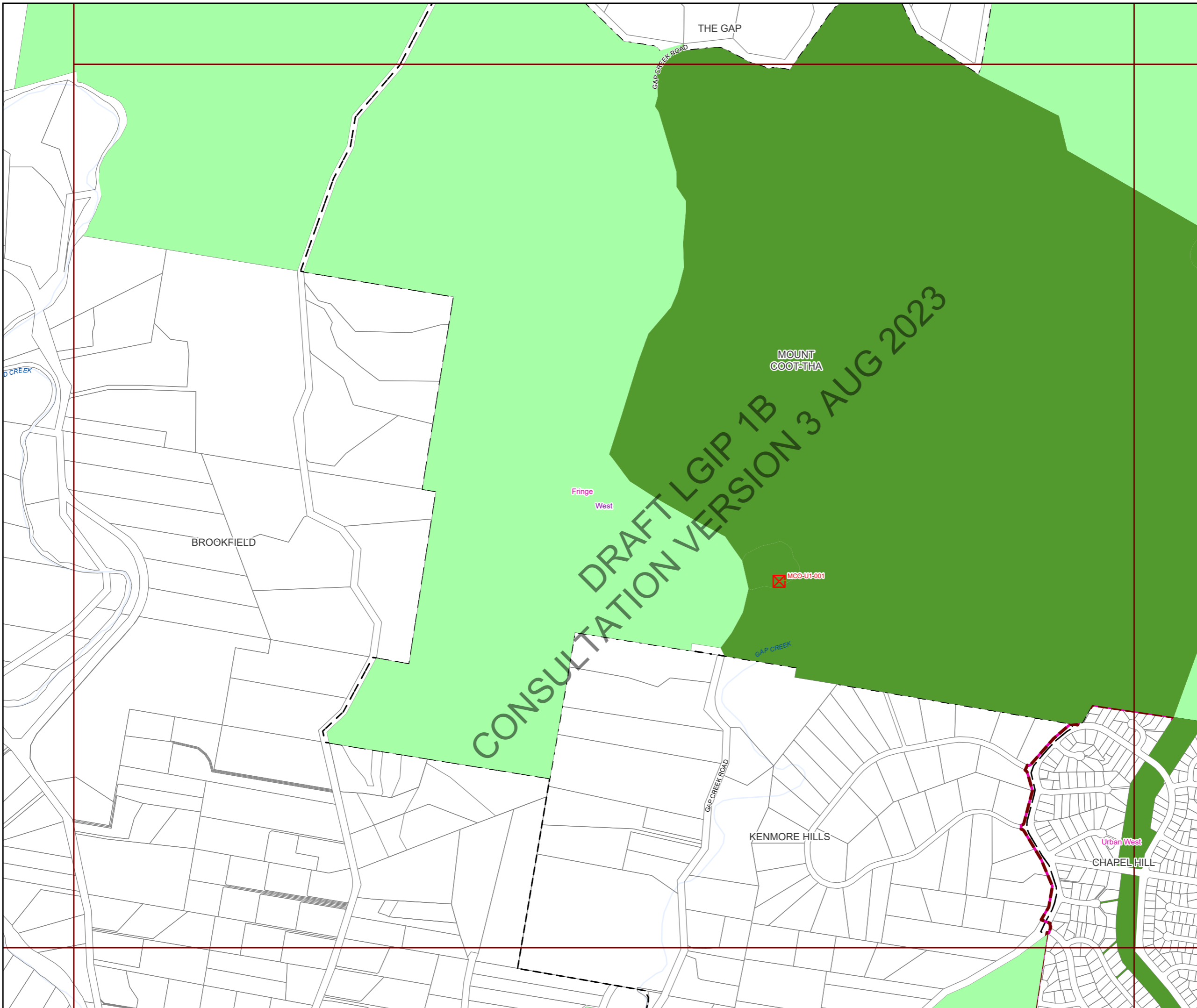
Approximate Scale @ A3 1:10,000

0 240 480

Metres



Plans for Trunk Infrastructure
 Parks & Land for
 Community Facilities
 Map PCF178



Future infrastructure

- Community facility - indicative location
- Park acquisition and embellishment - specific location
- Park acquisition and embellishment - indicative location
- Park upgrade - specific location
- Park embellishment - specific location
- Corridor link park acquisition and embellishment - specific location
- Corridor link park acquisition and embellishment - indicative location

Existing infrastructure

- Community facility
- Trunk park
- Non-trunk park

Boundaries

- Suburb boundaries
- Priority infrastructure area
- Public parks service catchments
- Land for community facilities service catchments
- Property boundaries (June 2021)
- Individual network map boundaries
- Waterways

NOTES

This map is notional only and should not be used for interpreting City Plan provisions relating to specific sites. To properly interpret the maps, the planning scheme must be referred to.

As adopted by Council, effective as of XXth XXXX 202X.

Based on Cadastral Data provided with the permission of the Department of Resources.

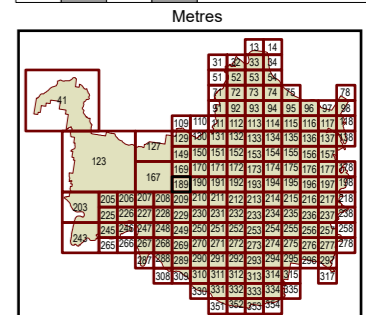
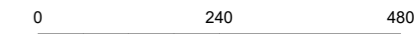
While every care is taken to ensure the accuracy of this data, the Brisbane City Council and the copyright owners, in permitting the use of this data, make no representations or warranties about its accuracy, reliability, completeness or suitability for any particular purpose and disclaims all responsibility and all liability (including without limitation, liability in negligence) for all expenses, losses, damages (including indirect or consequential damage) and costs which you might incur as a result of the data being inaccurate or incomplete in any way and for any reason.

© The State of Queensland (Department of Resources) (2021)
 © Brisbane City Council (2022)

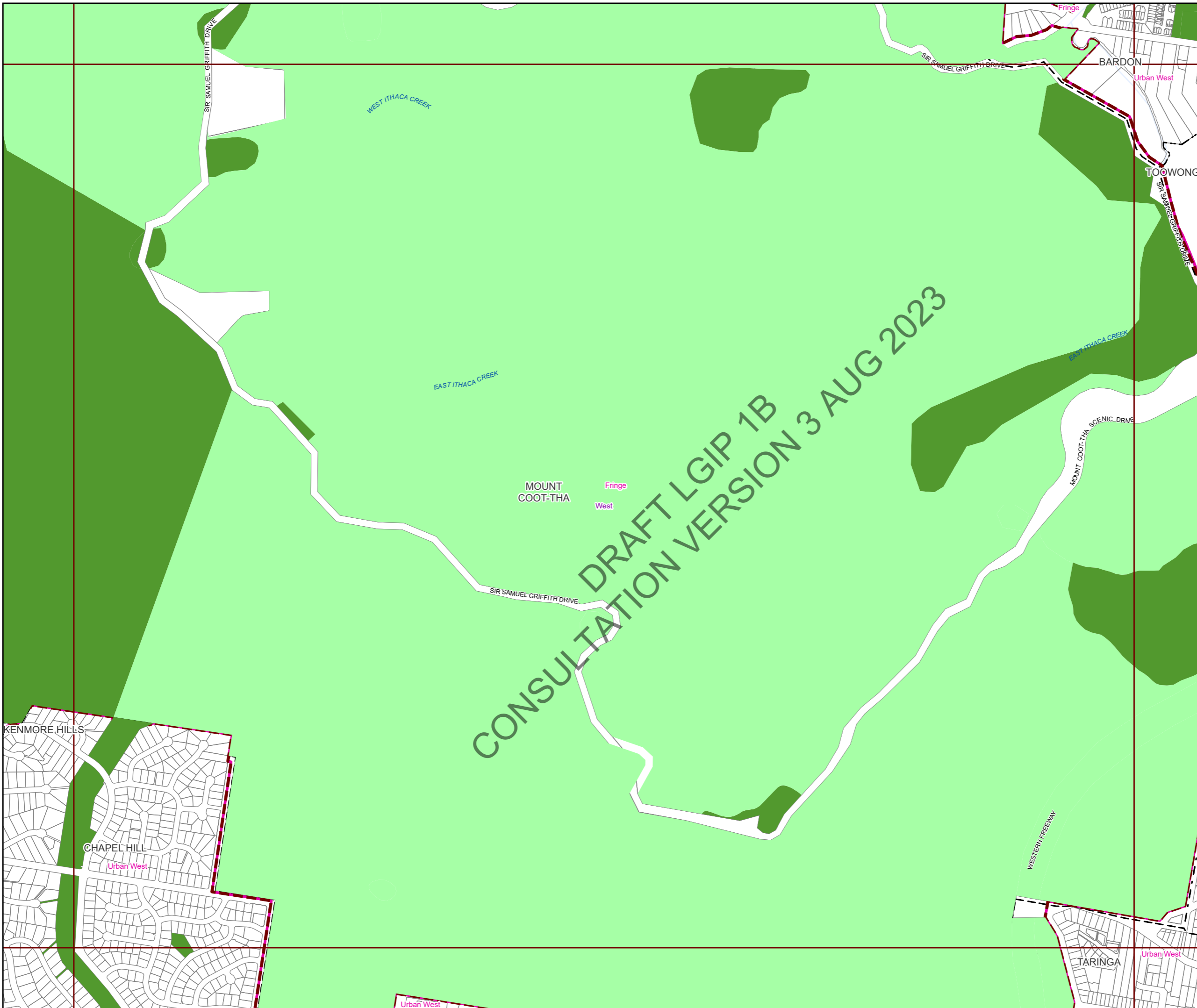


Projection: Map Grid of Australia, Zone 56
 Horizontal Datum: Geocentric Datum of Australia 1994

Approximate Scale @ A3 1:10,000



Plans for Trunk Infrastructure
 Parks & Land for
 Community Facilities
 Map PCF189



Future infrastructure

- Community facility - indicative location
- Park acquisition and embellishment - specific location
- Park acquisition and embellishment - indicative location
- Park upgrade - specific location
- Park embellishment - specific location
- Corridor link park acquisition and embellishment - specific location
- Corridor link park acquisition and embellishment - indicative location

Existing infrastructure

- Community facility
- Trunk park
- Non-trunk park

Boundaries

- Suburb boundaries
- Priority infrastructure area
- Public parks service catchments
- Land for community facilities service catchments
- Property boundaries (June 2021)
- Individual network map boundaries
- Waterways

NOTES

This map is notional only and should not be used for interpreting City Plan provisions relating to specific sites. To properly interpret the maps, the planning scheme must be referred to.

As adopted by Council, effective as of XXth XXXX 202X.

Based on Cadastral Data provided with the permission of the Department of Resources.

While every care is taken to ensure the accuracy of this data, the Brisbane City Council and the copyright owners, in permitting the use of this data, make no representations or warranties about its accuracy, reliability, completeness or suitability for any particular purpose and disclaims all responsibility and all liability (including without limitation, liability in negligence) for all expenses, losses, damages (including indirect or consequential damage) and costs which you might incur as a result of the data being inaccurate or incomplete in any way and for any reason.

© The State of Queensland (Department of Resources) (2021)
 © Brisbane City Council (2022)

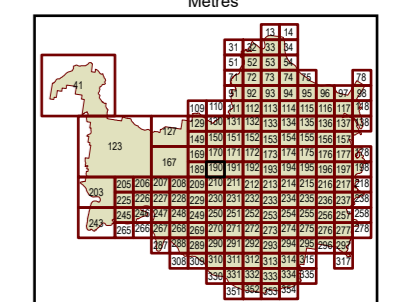


Projection: Map Grid of Australia, Zone 56
 Horizontal Datum: Geocentric Datum of Australia 1994

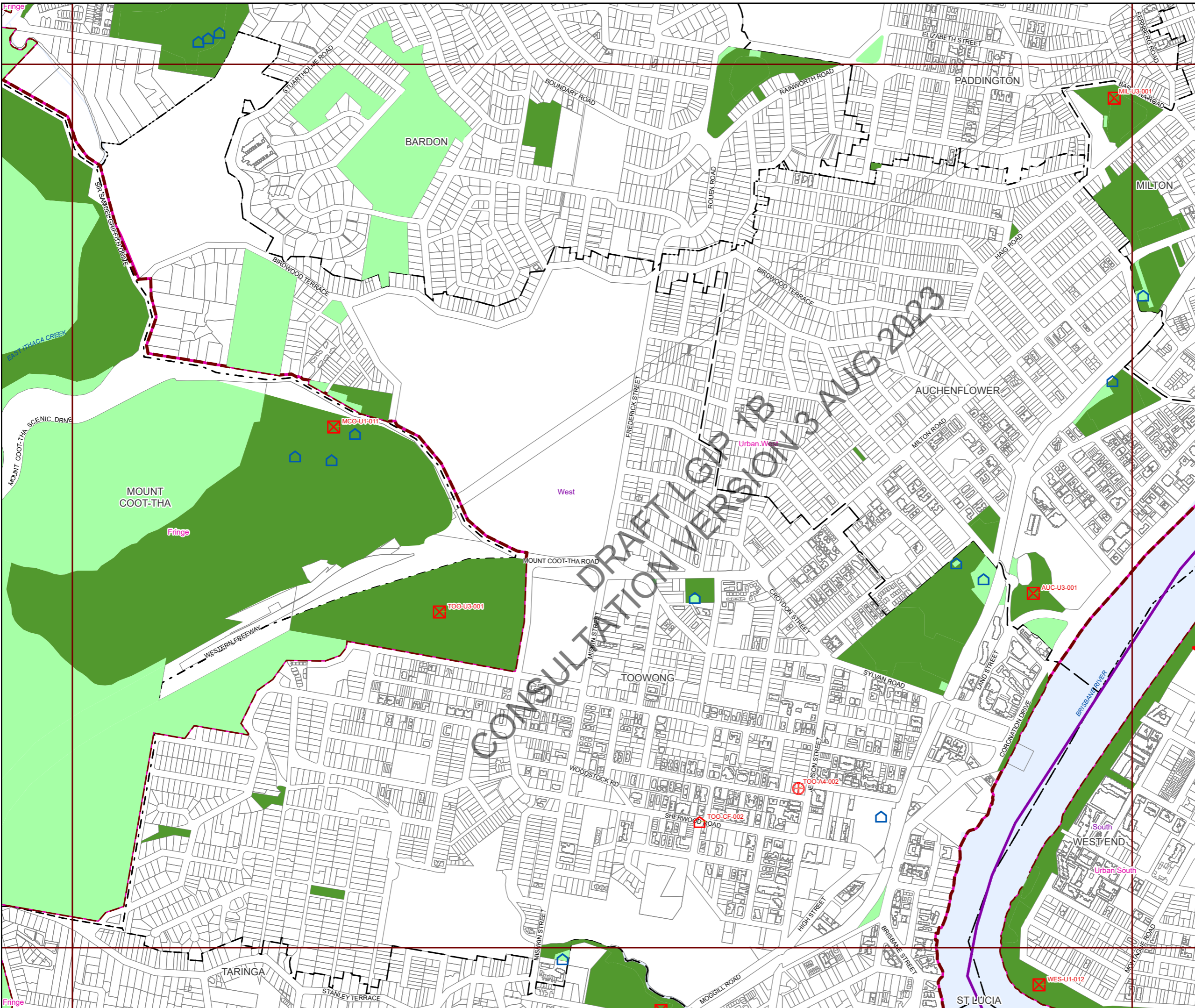
Approximate Scale @ A3 1:10,000

0 240 480

Metres



Plans for Trunk Infrastructure
 Parks & Land for
 Community Facilities
 Map PCF190



Future infrastructure

- Community facility - indicative location
- Park acquisition and embellishment - specific location
- Park acquisition and embellishment - indicative location
- Park upgrade - specific location
- Park embellishment - specific location
- Corridor link park acquisition and embellishment - specific location
- Corridor link park acquisition and embellishment - indicative location

Existing infrastructure

- Community facility
- Trunk park
- Non-trunk park

Boundaries

- Suburb boundaries
- Priority infrastructure area
- Public parks service catchments
- Land for community facilities service catchments
- Property boundaries (June 2021)
- Individual network map boundaries
- Waterways

NOTES

This map is notional only and should not be used for interpreting City Plan provisions relating to specific sites. To properly interpret the maps, the planning scheme must be referred to.

As adopted by Council, effective as of XXth XXXX 202X.

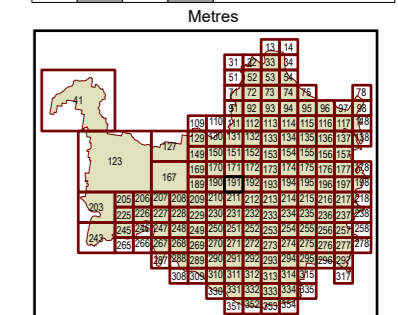
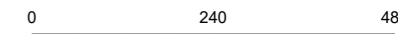
Based on Cadastral Data provided with the permission of the Department of Resources.

While every care is taken to ensure the accuracy of this data, the Brisbane City Council and the copyright owners, in permitting the use of this data, make no representations or warranties about its accuracy, reliability, completeness or suitability for any particular purpose and disclaims all responsibility and all liability (including without limitation, liability in negligence) for all expenses, losses, damages (including indirect or consequential damage) and costs which you might incur as a result of the data being inaccurate or incomplete in any way and for any reason.

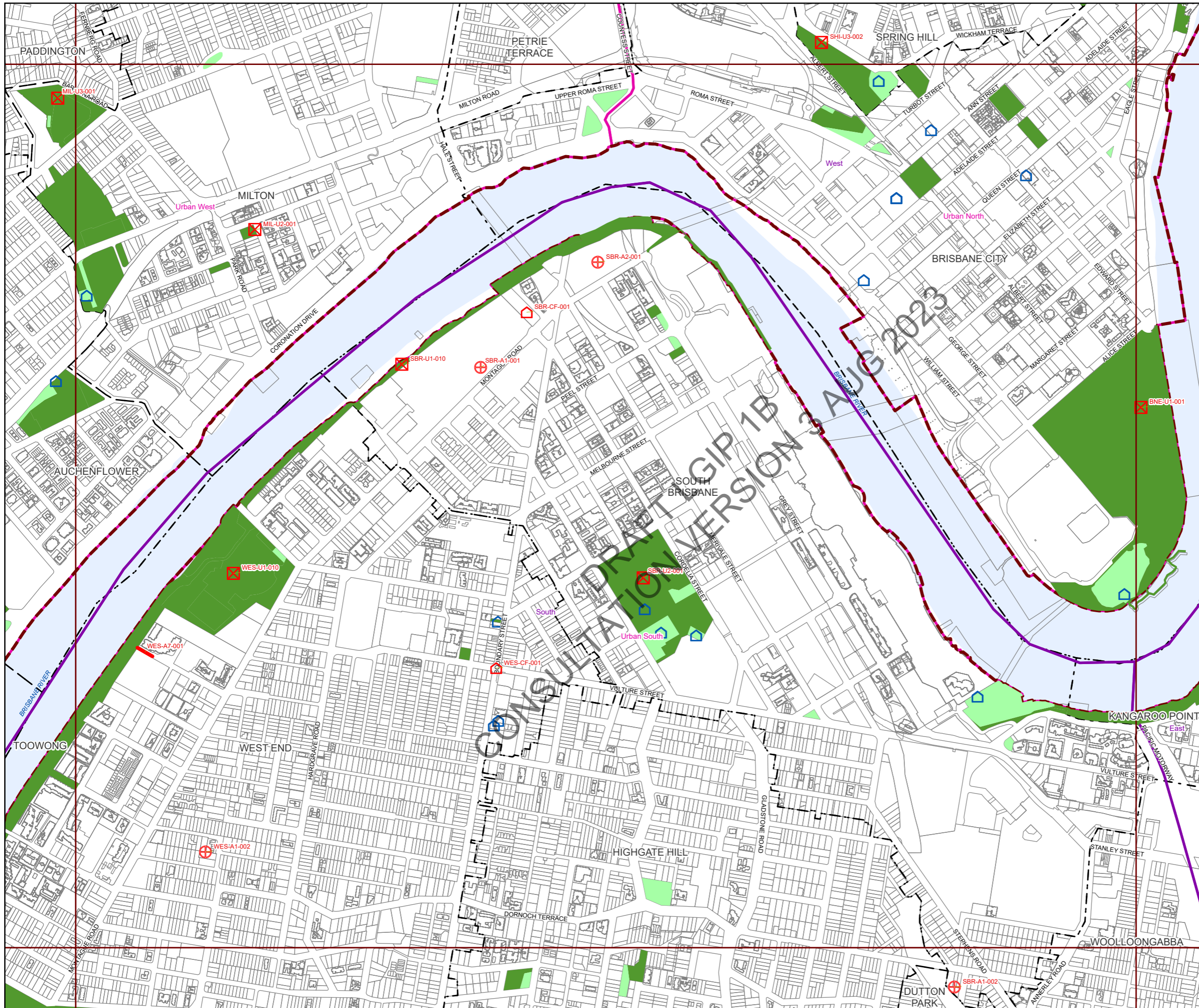
© The State of Queensland (Department of Resources) (2021)
 © Brisbane City Council (2022)

Projection: Map Grid of Australia, Zone 56
 Horizontal Datum: Geocentric Datum of Australia 1994

Approximate Scale @ A3 1:10,000



Plans for Trunk Infrastructure
 Parks & Land for
 Community Facilities
 Map PCF191



- Future infrastructure**
- Community facility - indicative location
 - Park acquisition and embellishment - specific location
 - Park acquisition and embellishment - indicative location
 - Park upgrade - specific location
 - Park embellishment - specific location
 - Corridor link park acquisition and embellishment - specific location
 - Corridor link park acquisition and embellishment - indicative location
- Existing infrastructure**
- Community facility
 - Trunk park
 - Non-trunk park
- Boundaries**
- Suburb boundaries
 - Priority infrastructure area
 - Public parks service catchments
 - Land for community facilities service catchments
 - Property boundaries (June 2021)
 - Individual network map boundaries
 - Waterways

NOTES

This map is notional only and should not be used for interpreting City Plan provisions relating to specific sites. To properly interpret the maps, the planning scheme must be referred to.

As adopted by Council, effective as of XXth XXXX 202X.

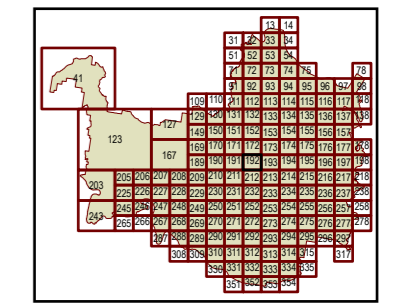
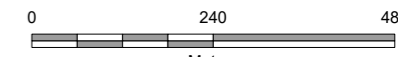
Based on Cadastral Data provided with the permission of the Department of Resources.

While every care is taken to ensure the accuracy of this data, the Brisbane City Council and the copyright owners, in permitting the use of this data, make no representations or warranties about its accuracy, reliability, completeness or suitability for any particular purpose and disclaims all responsibility and all liability (including without limitation, liability in negligence) for all expenses, losses, damages (including indirect or consequential damage) and costs which you might incur as a result of the data being inaccurate or incomplete in any way and for any reason.

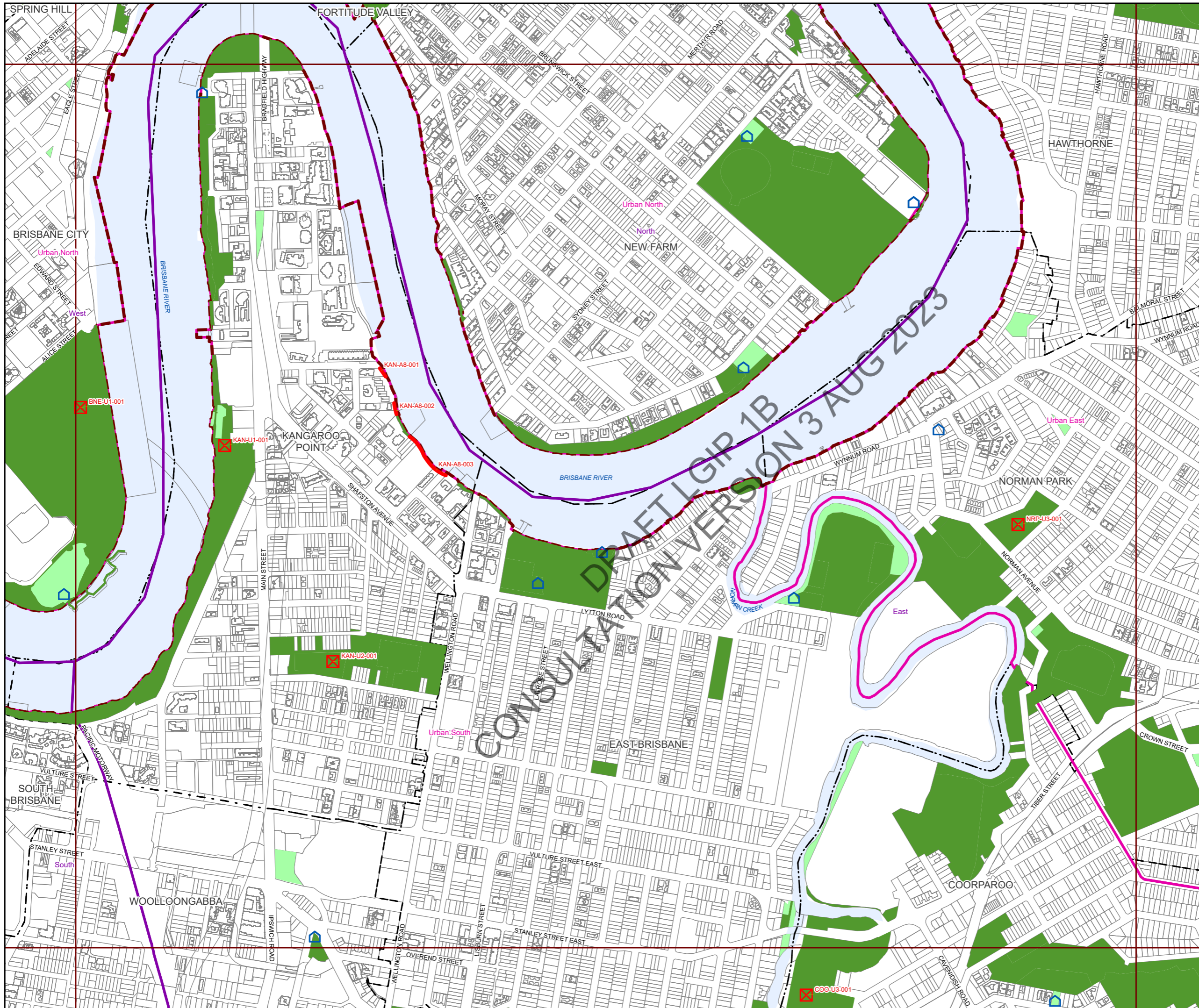
© The State of Queensland (Department of Resources) (2021)
 © Brisbane City Council (2022)

Projection: Map Grid of Australia, Zone 56
 Horizontal Datum: Geocentric Datum of Australia 1994

Approximate Scale @ A3 1:10,000



Plans for Trunk Infrastructure
 Parks & Land for
 Community Facilities
 Map PCF192



- Future infrastructure**
- Community facility - indicative location
 - Park acquisition and embellishment - specific location
 - Park acquisition and embellishment - indicative location
 - Park upgrade - specific location
 - Park embellishment - specific location
 - Corridor link park acquisition and embellishment - specific location
 - Corridor link park acquisition and embellishment - indicative location
- Existing infrastructure**
- Community facility
 - Trunk park
 - Non-trunk park
- Boundaries**
- Suburb boundaries
 - Priority infrastructure area
 - Public parks service catchments
 - Land for community facilities service catchments
 - Property boundaries (June 2021)
 - Individual network map boundaries
 - Waterways

NOTES

This map is notional only and should not be used for interpreting City Plan provisions relating to specific sites. To properly interpret the maps, the planning scheme must be referred to.

As adopted by Council, effective as of XXth XXXX 202X.

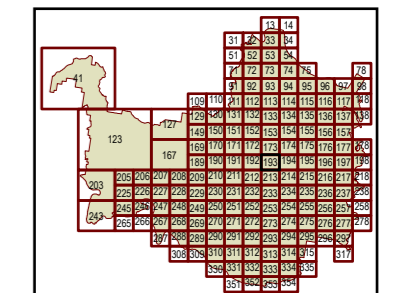
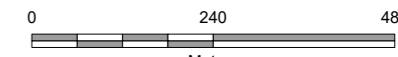
Based on Cadastral Data provided with the permission of the Department of Resources.

While every care is taken to ensure the accuracy of this data, the Brisbane City Council and the copyright owners, in permitting the use of this data, make no representations or warranties about its accuracy, reliability, completeness or suitability for any particular purpose and disclaims all responsibility and all liability (including without limitation, liability in negligence) for all expenses, losses, damages (including indirect or consequential damage) and costs which you might incur as a result of the data being inaccurate or incomplete in any way and for any reason.

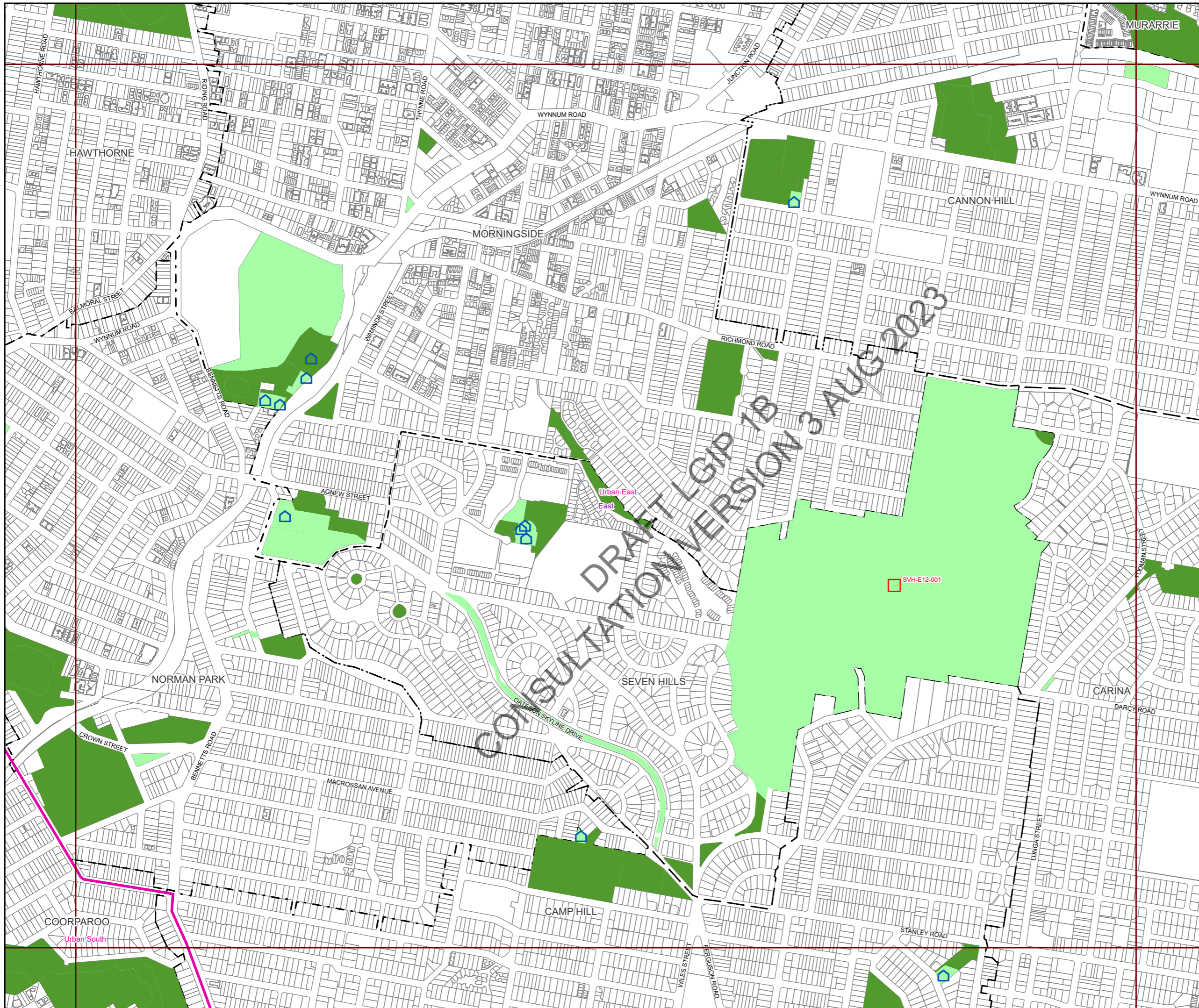
© The State of Queensland (Department of Resources) (2021)
 © Brisbane City Council (2022)

Projection: Map Grid of Australia, Zone 56
 Horizontal Datum: Geocentric Datum of Australia 1994

Approximate Scale @ A3 1:10,000



Plans for Trunk Infrastructure
 Parks & Land for
 Community Facilities
 Map PCF193



Future infrastructure

- Community facility - indicative location
- Park acquisition and embellishment - specific location
- Park acquisition and embellishment - indicative location
- Park upgrade - specific location
- Park embellishment - specific location
- Corridor link park acquisition and embellishment - specific location
- Corridor link park acquisition and embellishment - indicative location

Existing infrastructure

- Community facility
- Trunk park
- Non-trunk park

Boundaries

- Suburb boundaries
- Priority infrastructure area
- Public parks service catchments
- Land for community facilities service catchments
- Property boundaries (June 2021)
- Individual network map boundaries
- Waterways

NOTES

This map is notional only and should not be used for interpreting City Plan provisions relating to specific sites. To properly interpret the maps, the planning scheme must be referred to.

As adopted by Council, effective as of XXth XXXX 202X.

Based on Cadastral Data provided with the permission of the Department of Resources.

While every care is taken to ensure the accuracy of this data, the Brisbane City Council and the copyright owners, in permitting the use of this data, make no representations or warranties about its accuracy, reliability, completeness or suitability for any particular purpose and disclaims all responsibility and all liability (including without limitation, liability in negligence) for all expenses, losses, damages (including indirect or consequential damage) and costs which you might incur as a result of the data being inaccurate or incomplete in any way and for any reason.

© The State of Queensland (Department of Resources) (2021)
 © Brisbane City Council (2022)

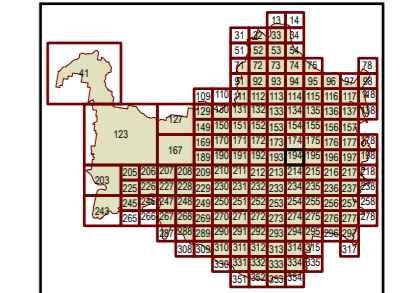


Projection: Map Grid of Australia, Zone 56
 Horizontal Datum: Geocentric Datum of Australia 1994

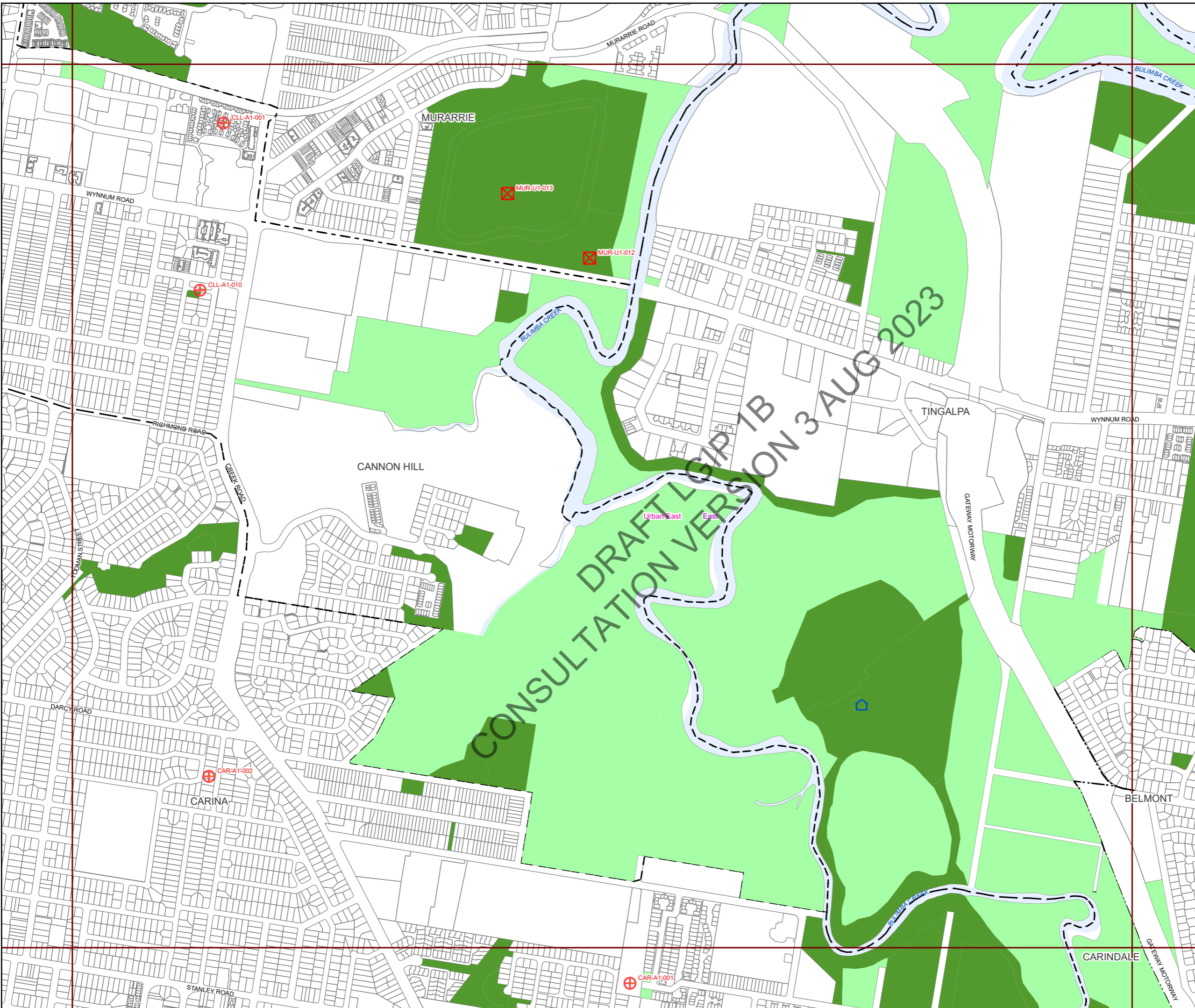
Approximate Scale @ A3 1:10,000

0 240 480

Metres



Plans for Trunk Infrastructure
 Parks & Land for
 Community Facilities
 Map PCF194



Future infrastructure

- Community facility - indicative location
- Park acquisition and embellishment - specific location
- Park acquisition and embellishment - indicative location
- Park upgrade - specific location
- Park embellishment - specific location
- Corridor link park acquisition and embellishment - specific location
- Corridor link park acquisition and embellishment - indicative location

Existing infrastructure

- Community facility
- Trunk park
- Non-trunk park

Boundaries

- Suburb boundaries
- Priority infrastructure area
- Public parks service catchments
- Land for community facilities service catchments
- Property boundaries (June 2021)
- Individual network map boundaries
- Waterways

NOTES

This map is notional only and should not be used for interpreting City Plan provisions relating to specific sites. To properly interpret the maps, the planning scheme must be referred to.

As adopted by Council, effective as of XXth XXXX 202X.

Based on Cadastral Data provided with the permission of the Department of Resources.

While every care is taken to ensure the accuracy of this data, the Brisbane City Council and the copyright owners, in permitting the use of this data, make no representations or warranties about its accuracy, reliability, completeness or suitability for any particular purpose and disclaims all responsibility and all liability (including without limitation, liability in negligence) for all expenses, losses, damages (including indirect or consequential damage) and costs which you might incur as a result of the data being inaccurate or incomplete in any way and for any reason.

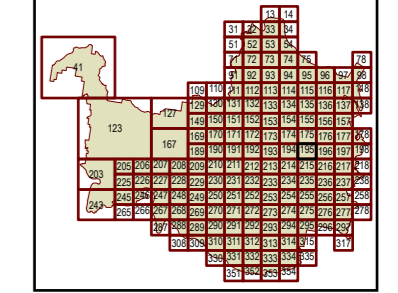
© The State of Queensland (Department of Resources) (2021)
 © Brisbane City Council (2022)

Projection: Map Grid of Australia, Zone 56
 Horizontal Datum: Geocentric Datum of Australia 1994

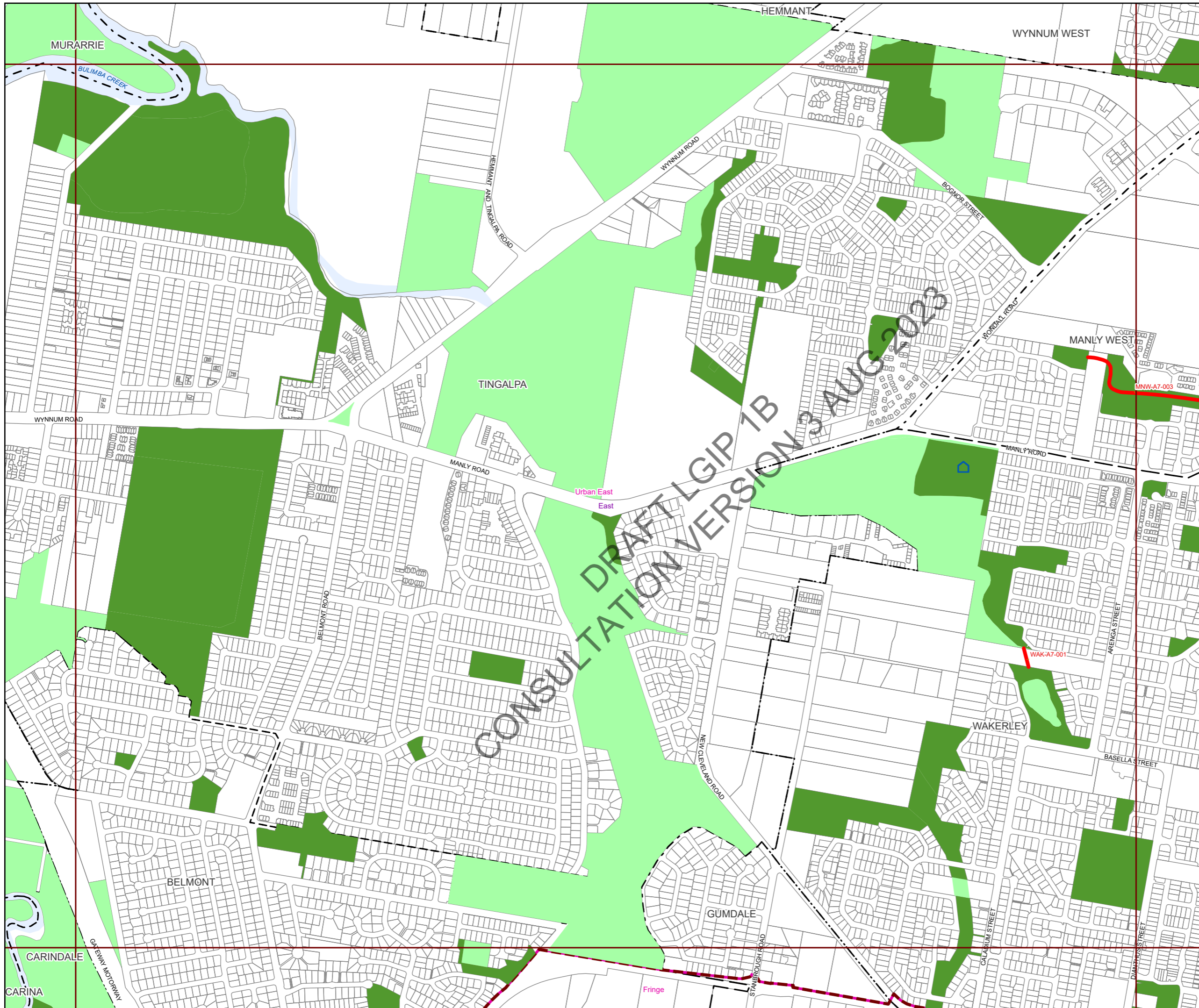
Approximate Scale @ A3 1:10,000

0 240 480

Metres



Plans for Trunk Infrastructure
 Parks & Land for
 Community Facilities
 Map PCF195



Future infrastructure

- Community facility - indicative location
- Park acquisition and embellishment - specific location
- Park acquisition and embellishment - indicative location
- Park upgrade - specific location
- Park embellishment - specific location
- Corridor link park acquisition and embellishment - specific location
- Corridor link park acquisition and embellishment - indicative location

Existing infrastructure

- Community facility
- Trunk park
- Non-trunk park

Boundaries

- Suburb boundaries
- Priority infrastructure area
- Public parks service catchments
- Land for community facilities service catchments
- Property boundaries (June 2021)
- Individual network map boundaries
- Waterways

NOTES

This map is notional only and should not be used for interpreting City Plan provisions relating to specific sites. To properly interpret the maps, the planning scheme must be referred to.

As adopted by Council, effective as of XXth XXXX 202X.

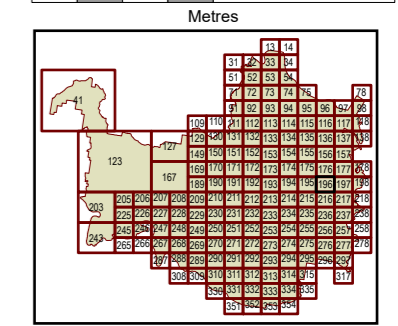
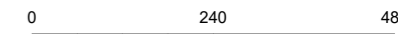
Based on Cadastral Data provided with the permission of the Department of Resources.

While every care is taken to ensure the accuracy of this data, the Brisbane City Council and the copyright owners, in permitting the use of this data, make no representations or warranties about its accuracy, reliability, completeness or suitability for any particular purpose and disclaims all responsibility and all liability (including without limitation, liability in negligence) for all expenses, losses, damages (including indirect or consequential damage) and costs which you might incur as a result of the data being inaccurate or incomplete in any way and for any reason.

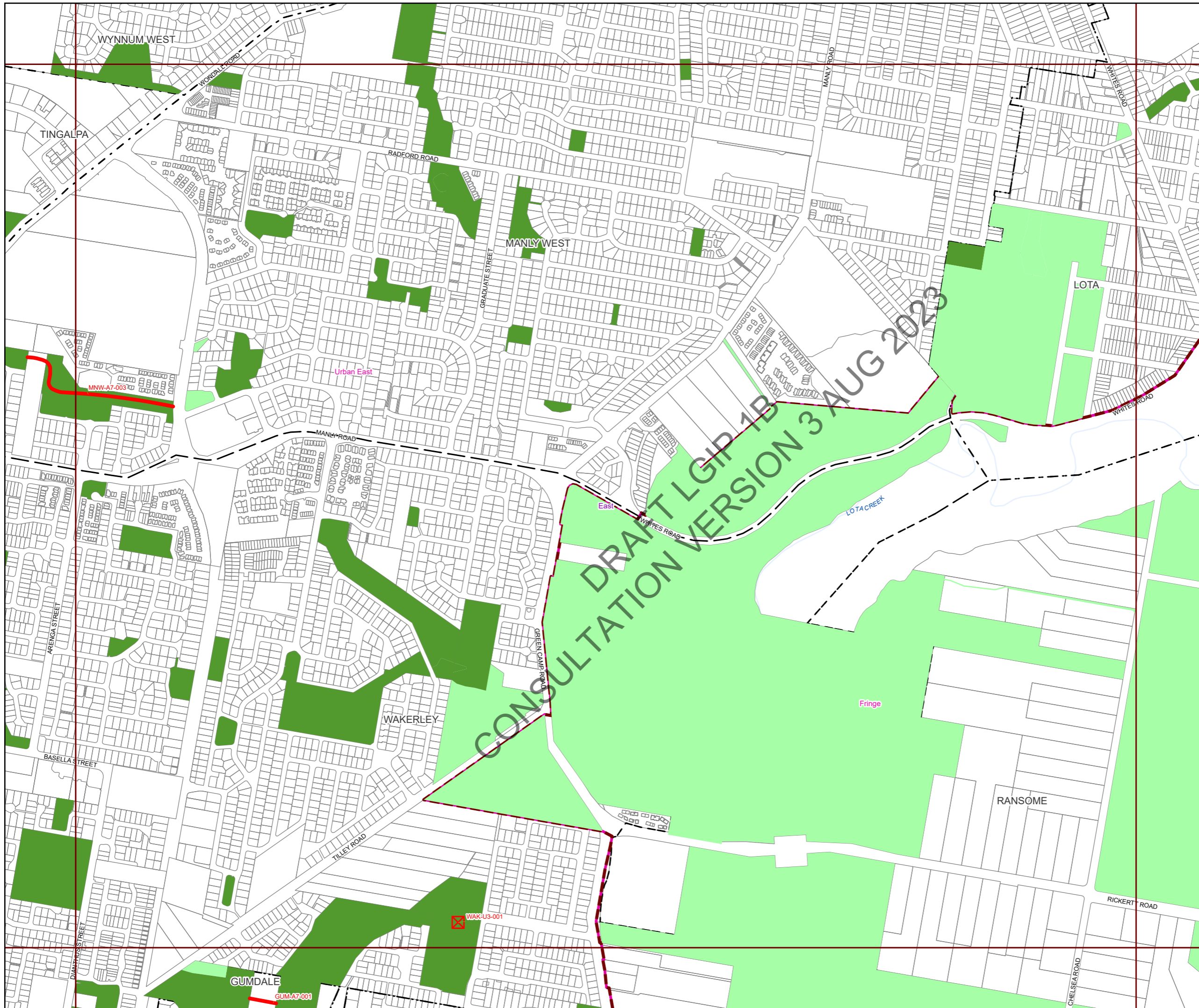
© The State of Queensland (Department of Resources) (2021)
 © Brisbane City Council (2022)

Projection: Map Grid of Australia, Zone 56
 Horizontal Datum: Geocentric Datum of Australia 1994

Approximate Scale @ A3 1:10,000



Plans for Trunk Infrastructure
 Parks & Land for
 Community Facilities
 Map PCF196



Future infrastructure

- Community facility - indicative location
- Park acquisition and embellishment - specific location
- Park acquisition and embellishment - indicative location
- Park upgrade - specific location
- Park embellishment - specific location
- Corridor link park acquisition and embellishment - specific location
- Corridor link park acquisition and embellishment - indicative location

Existing infrastructure

- Community facility
- Trunk park
- Non-trunk park

Boundaries

- Suburb boundaries
- Priority infrastructure area
- Public parks service catchments
- Land for community facilities service catchments
- Property boundaries (June 2021)
- Individual network map boundaries
- Waterways

NOTES

This map is notional only and should not be used for interpreting City Plan provisions relating to specific sites. To properly interpret the maps, the planning scheme must be referred to.

As adopted by Council, effective as of XXth XXXX 202X.

Based on Cadastral Data provided with the permission of the Department of Resources.

While every care is taken to ensure the accuracy of this data, the Brisbane City Council and the copyright owners, in permitting the use of this data, make no representations or warranties about its accuracy, reliability, completeness or suitability for any particular purpose and disclaims all responsibility and all liability (including without limitation, liability in negligence) for all expenses, losses, damages (including indirect or consequential damage) and costs which you might incur as a result of the data being inaccurate or incomplete in any way and for any reason.

© The State of Queensland (Department of Resources) (2021)
 © Brisbane City Council (2022)

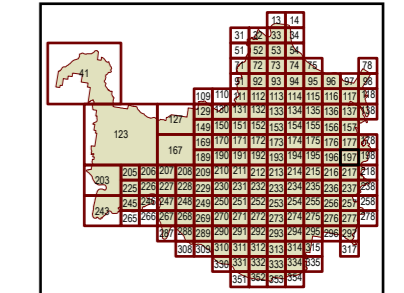


Projection: Map Grid of Australia, Zone 56
 Horizontal Datum: Geocentric Datum of Australia 1994

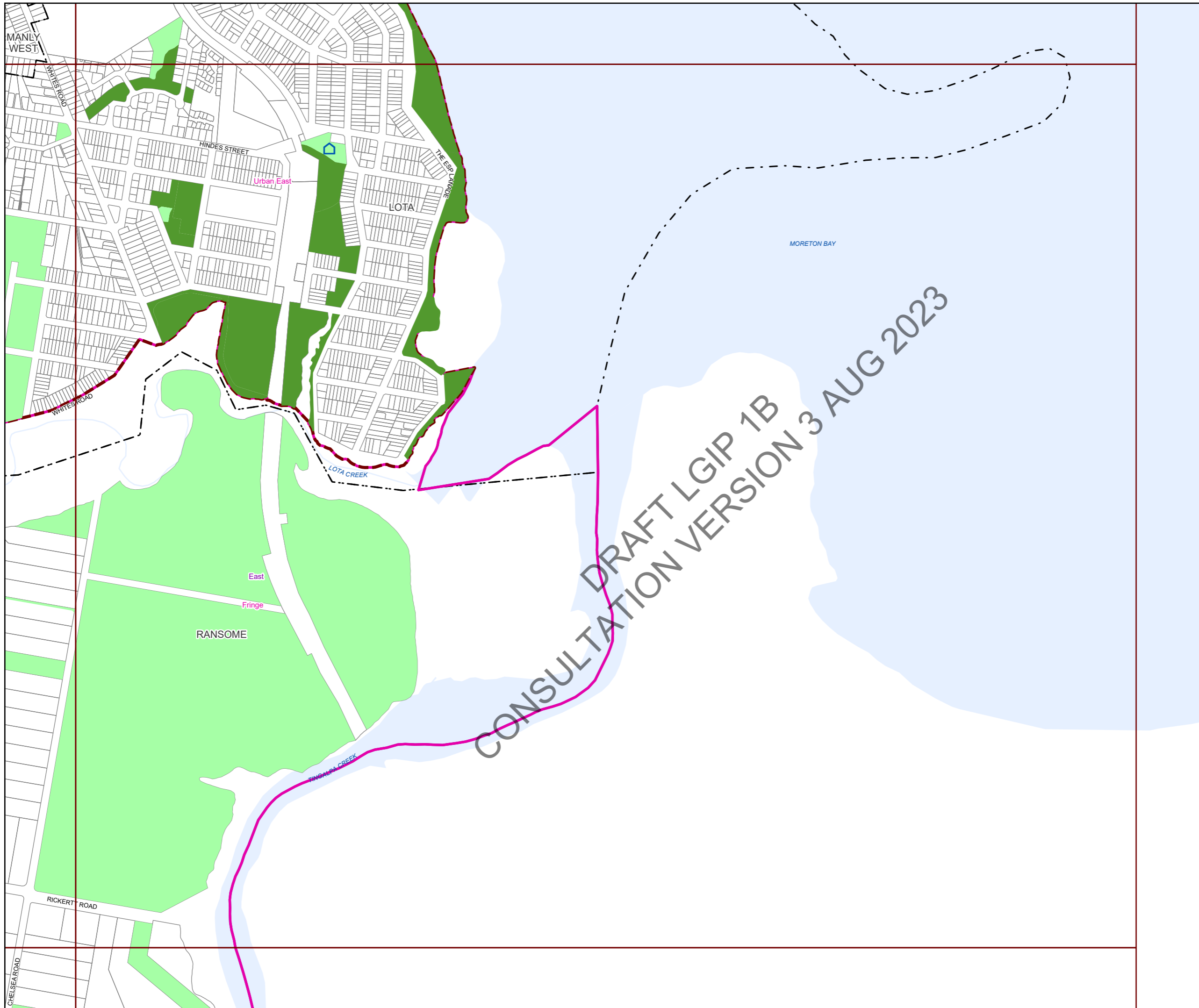
Approximate Scale @ A3 1:10,000

0 240 480

Metres



Plans for Trunk Infrastructure
 Parks & Land for
 Community Facilities
 Map PCF197



Future infrastructure

- Community facility - indicative location
- Park acquisition and embellishment - specific location
- Park acquisition and embellishment - indicative location
- Park upgrade - specific location
- Park embellishment - specific location
- Corridor link park acquisition and embellishment - specific location
- Corridor link park acquisition and embellishment - indicative location

Existing infrastructure

- Community facility
- Trunk park
- Non-trunk park

Boundaries

- Suburb boundaries
- Priority infrastructure area
- Public parks service catchments
- Land for community facilities service catchments
- Property boundaries (June 2021)
- Individual network map boundaries
- Waterways

NOTES

This map is notional only and should not be used for interpreting City Plan provisions relating to specific sites. To properly interpret the maps, the planning scheme must be referred to.

As adopted by Council, effective as of XXth XXXX 202X.

Based on Cadastral Data provided with the permission of the Department of Resources.

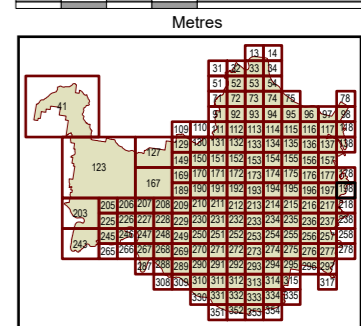
While every care is taken to ensure the accuracy of this data, the Brisbane City Council and the copyright owners, in permitting the use of this data, make no representations or warranties about its accuracy, reliability, completeness or suitability for any particular purpose and disclaims all responsibility and all liability (including without limitation, liability in negligence) for all expenses, losses, damages (including indirect or consequential damage) and costs which you might incur as a result of the data being inaccurate or incomplete in any way and for any reason.

© The State of Queensland (Department of Resources) (2021)
 © Brisbane City Council (2022)



Projection: Map Grid of Australia, Zone 56
 Horizontal Datum: Geocentric Datum of Australia 1994

Approximate Scale @ A3 1:10,000



Plans for Trunk Infrastructure
 Parks & Land for
 Community Facilities
 Map PCF198



Future infrastructure

- Community facility - indicative location
- Park acquisition and embellishment - specific location
- Park acquisition and embellishment - indicative location
- Park upgrade - specific location
- Park embellishment - specific location
- Corridor link park acquisition and embellishment - specific location
- Corridor link park acquisition and embellishment - indicative location

Existing infrastructure

- Community facility
- Trunk park
- Non-trunk park

Boundaries

- Suburb boundaries
- Priority infrastructure area
- Public parks service catchments
- Land for community facilities service catchments
- Property boundaries (June 2021)
- Individual network map boundaries
- Waterways

NOTES

This map is notional only and should not be used for interpreting City Plan provisions relating to specific sites. To properly interpret the maps, the planning scheme must be referred to.

As adopted by Council, effective as of XXth XXXX 202X.

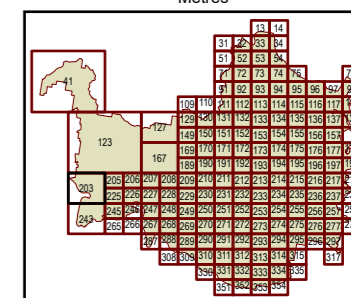
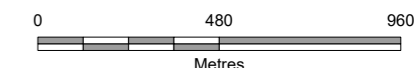
Based on Cadastral Data provided with the permission of the Department of Resources.

While every care is taken to ensure the accuracy of this data, the Brisbane City Council and the copyright owners, in permitting the use of this data, make no representations or warranties about its accuracy, reliability, completeness or suitability for any particular purpose and disclaims all responsibility and all liability (including without limitation, liability in negligence) for all expenses, losses, damages (including indirect or consequential damage) and costs which you might incur as a result of the data being inaccurate or incomplete in any way and for any reason.

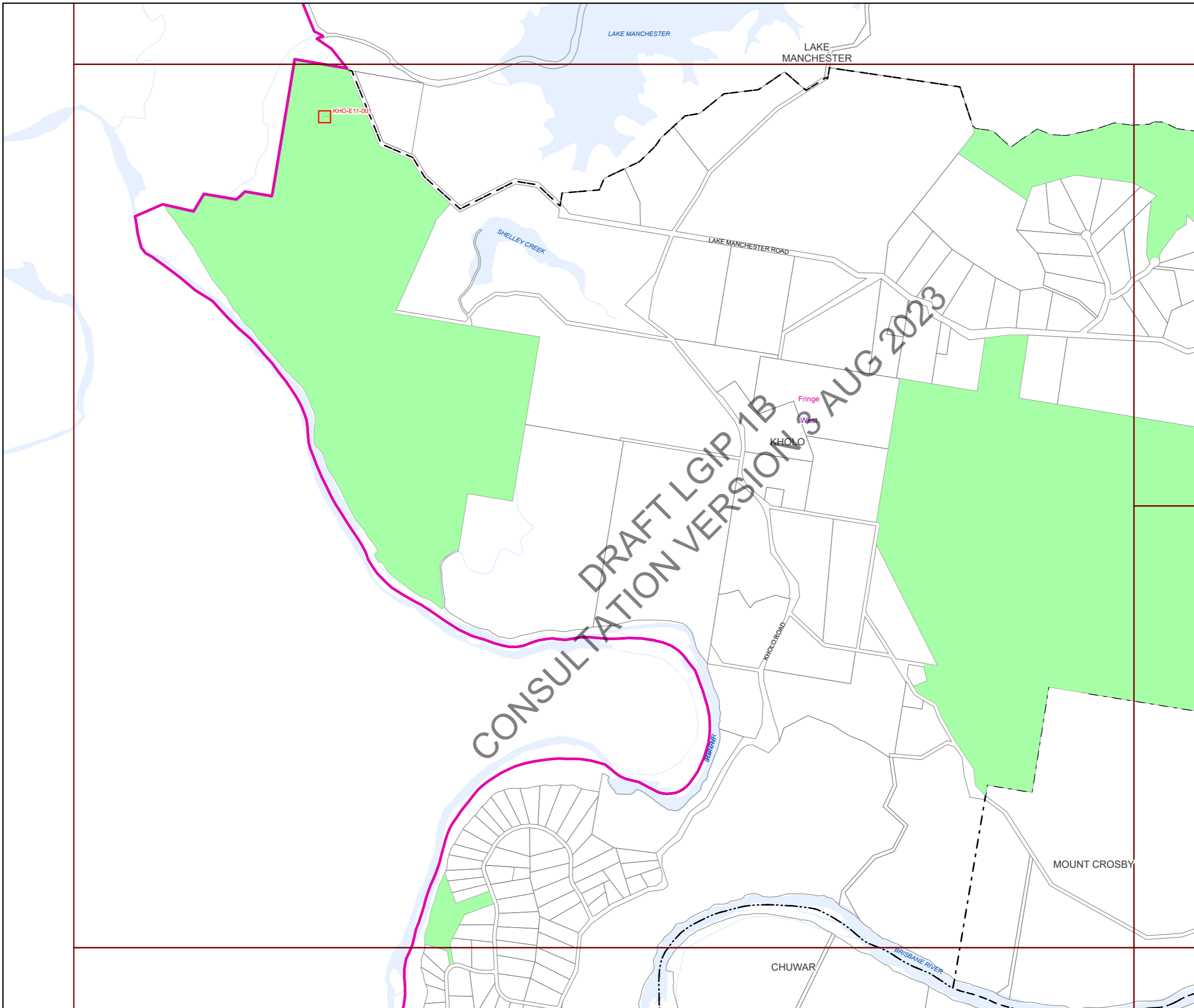
© The State of Queensland (Department of Resources) (2021)
 © Brisbane City Council (2022)

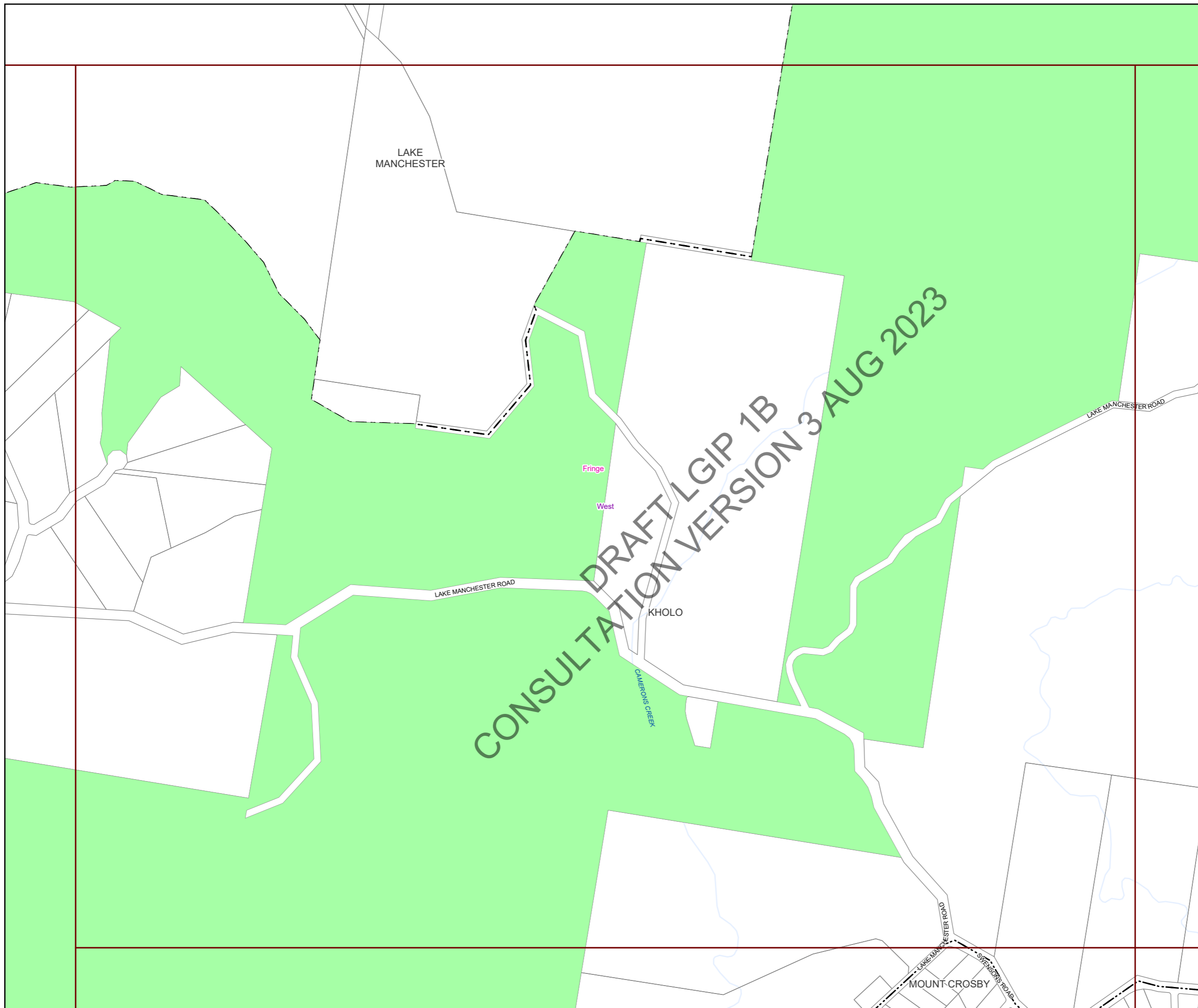
Projection: Map Grid of Australia, Zone 56
 Horizontal Datum: Geocentric Datum of Australia 1994

Approximate Scale @ A3 1:20,000



Plans for Trunk Infrastructure
 Parks & Land for
 Community Facilities
 Map PCF203





Future infrastructure

- Community facility - indicative location
- Park acquisition and embellishment - specific location
- Park acquisition and embellishment - indicative location
- Park upgrade - specific location
- Park embellishment - specific location
- Corridor link park acquisition and embellishment - specific location
- Corridor link park acquisition and embellishment - indicative location

Existing infrastructure

- Community facility
- Trunk park
- Non-trunk park

Boundaries

- Suburb boundaries
- Priority infrastructure area
- Public parks service catchments
- Land for community facilities service catchments
- Property boundaries (June 2021)
- Individual network map boundaries
- Waterways

NOTES

This map is notional only and should not be used for interpreting City Plan provisions relating to specific sites. To properly interpret the maps, the planning scheme must be referred to.

As adopted by Council, effective as of XXth XXXX 202X.

Based on Cadastral Data provided with the permission of the Department of Resources.

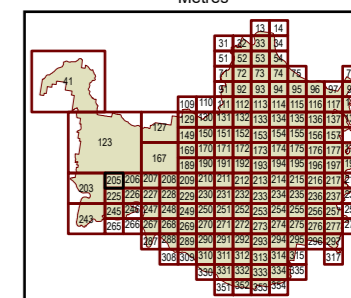
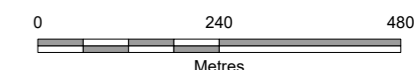
While every care is taken to ensure the accuracy of this data, the Brisbane City Council and the copyright owners, in permitting the use of this data, make no representations or warranties about its accuracy, reliability, completeness or suitability for any particular purpose and disclaims all responsibility and all liability (including without limitation, liability in negligence) for all expenses, losses, damages (including indirect or consequential damage) and costs which you might incur as a result of the data being inaccurate or incomplete in any way and for any reason.

© The State of Queensland (Department of Resources) (2021)
 © Brisbane City Council (2022)

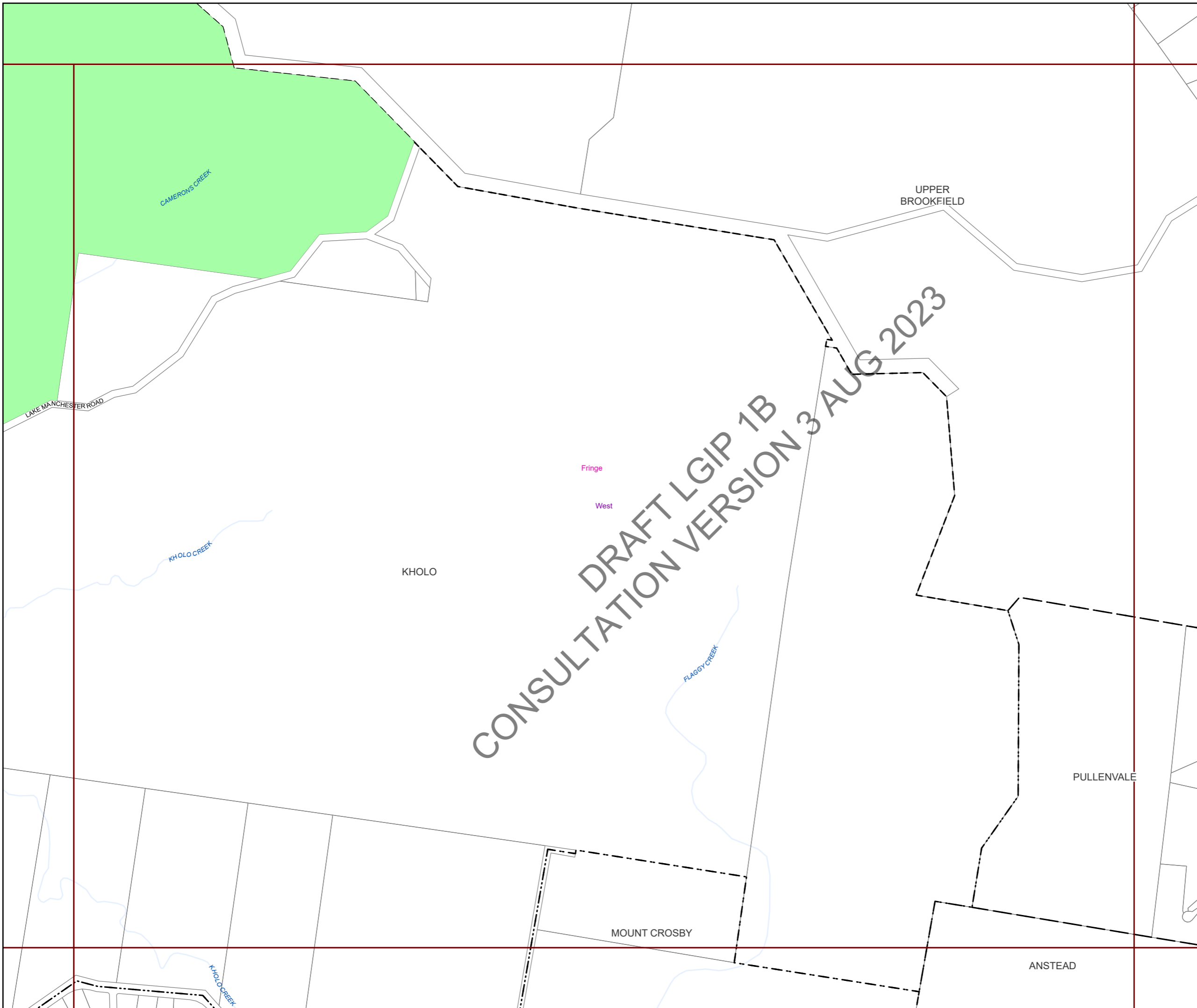


Projection: Map Grid of Australia, Zone 56
 Horizontal Datum: Geocentric Datum of Australia 1994

Approximate Scale @ A3 1:10,000



Plans for Trunk Infrastructure
 Parks & Land for
 Community Facilities
 Map PCF205



Future infrastructure

- Community facility - indicative location
- Park acquisition and embellishment - specific location
- Park acquisition and embellishment - indicative location
- Park upgrade - specific location
- Park embellishment - specific location
- Corridor link park acquisition and embellishment - specific location
- Corridor link park acquisition and embellishment - indicative location

Existing infrastructure

- Community facility
- Trunk park
- Non-trunk park

Boundaries

- Suburb boundaries
- Priority infrastructure area
- Public parks service catchments
- Land for community facilities service catchments
- Property boundaries (June 2021)
- Individual network map boundaries
- Waterways

NOTES

This map is notional only and should not be used for interpreting City Plan provisions relating to specific sites. To properly interpret the maps, the planning scheme must be referred to.

As adopted by Council, effective as of XXth XXXX 202X.

Based on Cadastral Data provided with the permission of the Department of Resources.

While every care is taken to ensure the accuracy of this data, the Brisbane City Council and the copyright owners, in permitting the use of this data, make no representations or warranties about its accuracy, reliability, completeness or suitability for any particular purpose and disclaims all responsibility and all liability (including without limitation, liability in negligence) for all expenses, losses, damages (including indirect or consequential damage) and costs which you might incur as a result of the data being inaccurate or incomplete in any way and for any reason.

© The State of Queensland (Department of Resources) (2021)
 © Brisbane City Council (2022)

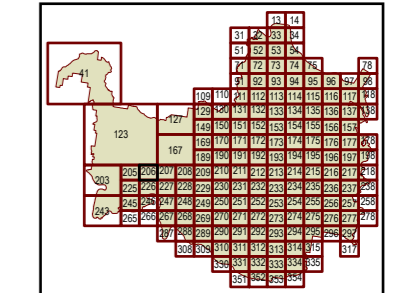


Projection: Map Grid of Australia, Zone 56
 Horizontal Datum: Geocentric Datum of Australia 1994

Approximate Scale @ A3 1:10,000

0 240 480

Metres



Plans for Trunk Infrastructure
 Parks & Land for
 Community Facilities
 Map PCF206



Future infrastructure

- Community facility - indicative location
- Park acquisition and embellishment - specific location
- Park acquisition and embellishment - indicative location
- Park upgrade - specific location
- Park embellishment - specific location
- Corridor link park acquisition and embellishment - specific location
- Corridor link park acquisition and embellishment - indicative location

Existing infrastructure

- Community facility
- Trunk park
- Non-trunk park

Boundaries

- Suburb boundaries
- Priority infrastructure area
- Public parks service catchments
- Land for community facilities service catchments
- Property boundaries (June 2021)
- Individual network map boundaries
- Waterways

NOTES

This map is notional only and should not be used for interpreting City Plan provisions relating to specific sites. To properly interpret the maps, the planning scheme must be referred to.

As adopted by Council, effective as of XXth XXXX 202X.

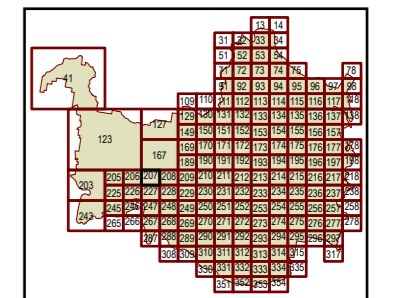
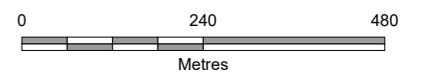
Based on Cadastral Data provided with the permission of the Department of Resources.

While every care is taken to ensure the accuracy of this data, the Brisbane City Council and the copyright owners, in permitting the use of this data, make no representations or warranties about its accuracy, reliability, completeness or suitability for any particular purpose and disclaims all responsibility and all liability (including without limitation, liability in negligence) for all expenses, losses, damages (including indirect or consequential damage) and costs which you might incur as a result of the data being inaccurate or incomplete in any way and for any reason.

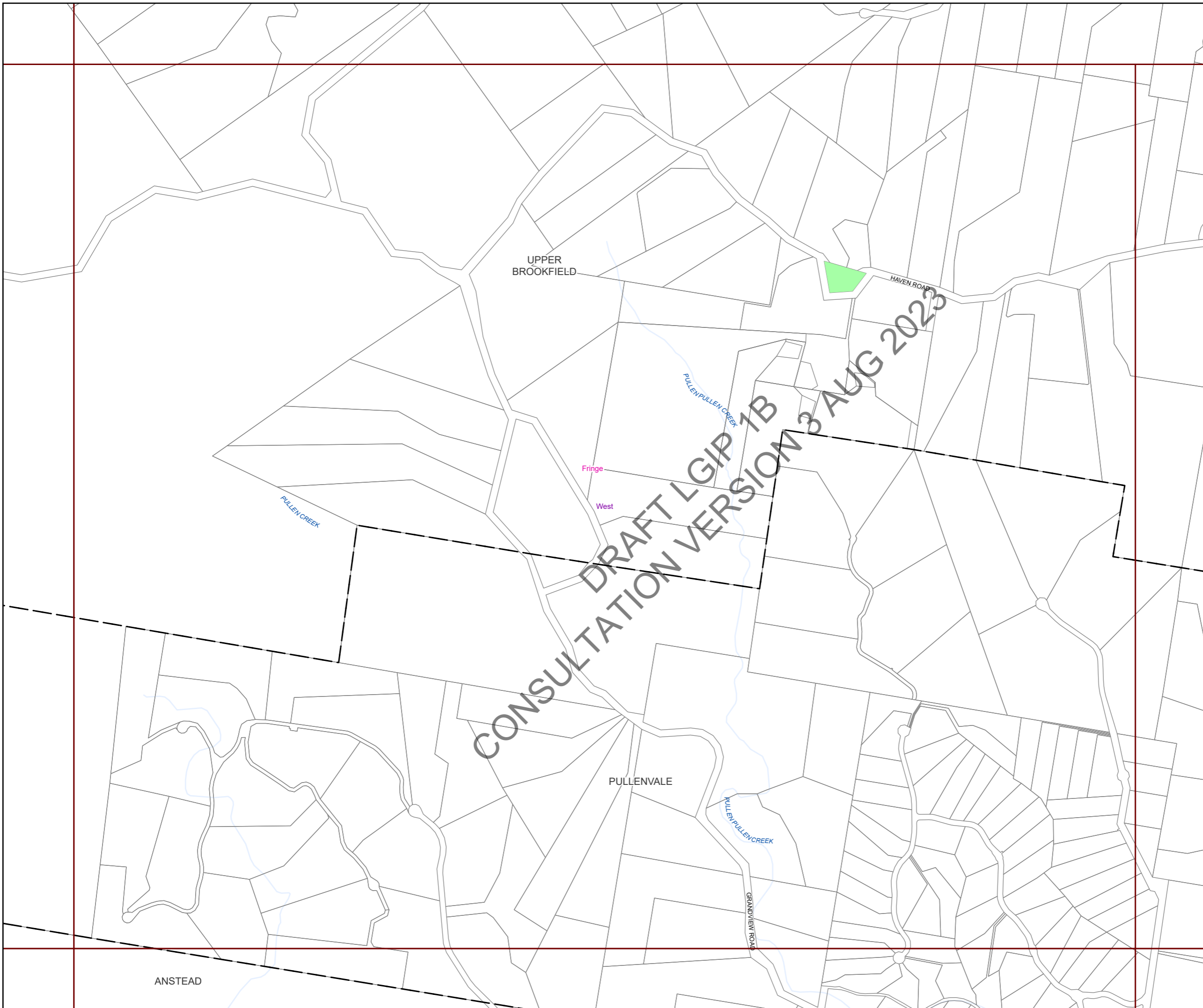
© The State of Queensland (Department of Resources) (2021)
 © Brisbane City Council (2022)

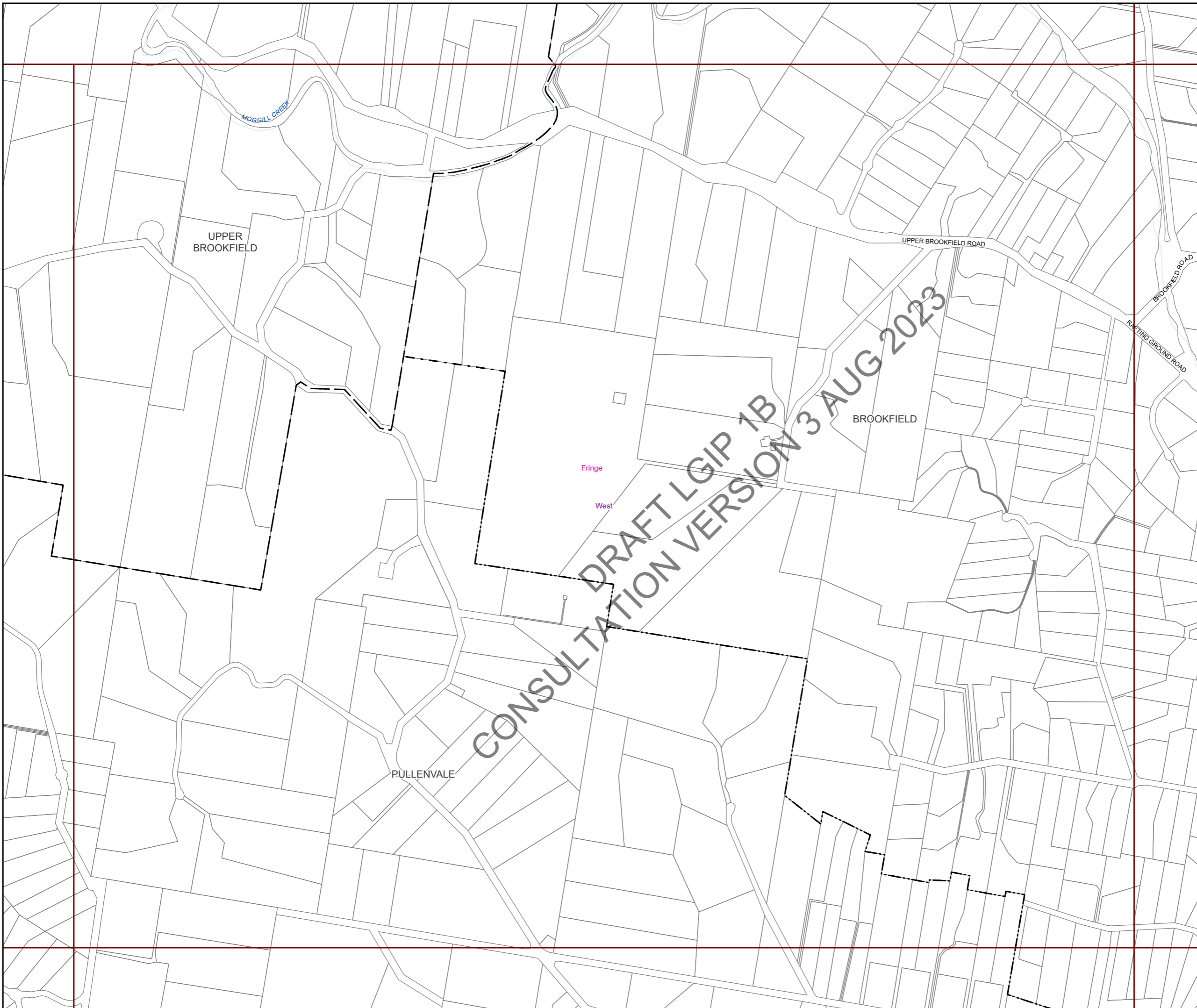
Projection: Map Grid of Australia, Zone 56
 Horizontal Datum: Geocentric Datum of Australia 1994

Approximate Scale @ A3 1:10,000



Plans for Trunk Infrastructure
 Parks & Land for
 Community Facilities
 Map PCF207





Future infrastructure

- Community facility - indicative location
- Park acquisition and embellishment - specific location
- Park acquisition and embellishment - indicative location
- Park upgrade - specific location
- Park embellishment - specific location
- Corridor link park acquisition and embellishment - specific location
- Corridor link park acquisition and embellishment - indicative location

Existing infrastructure

- Community facility
- Trunk park
- Non-trunk park

Boundaries

- Suburb boundaries
- Priority infrastructure area
- Public parks service catchments
- Land for community facilities service catchments
- Property boundaries (June 2021)
- Individual network map boundaries
- Waterways

NOTES

This map is notional only and should not be used for interpreting City Plan provisions relating to specific sites. To properly interpret the maps, the planning scheme must be referred to.

As adopted by Council, effective as of XXth XXXX 202X.

Based on Cadastral Data provided with the permission of the Department of Resources.

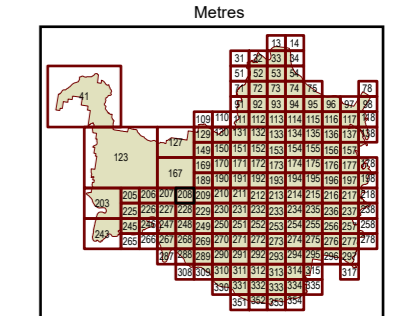
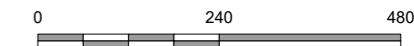
While every care is taken to ensure the accuracy of this data, the Brisbane City Council and the copyright owners, in permitting the use of this data, make no representations or warranties about its accuracy, reliability, completeness or suitability for any particular purpose and disclaims all responsibility and all liability (including without limitation, liability in negligence) for all expenses, losses, damages (including indirect or consequential damage) and costs which you might incur as a result of the data being inaccurate or incomplete in any way and for any reason.

© The State of Queensland (Department of Resources) (2021)
 © Brisbane City Council (2022)

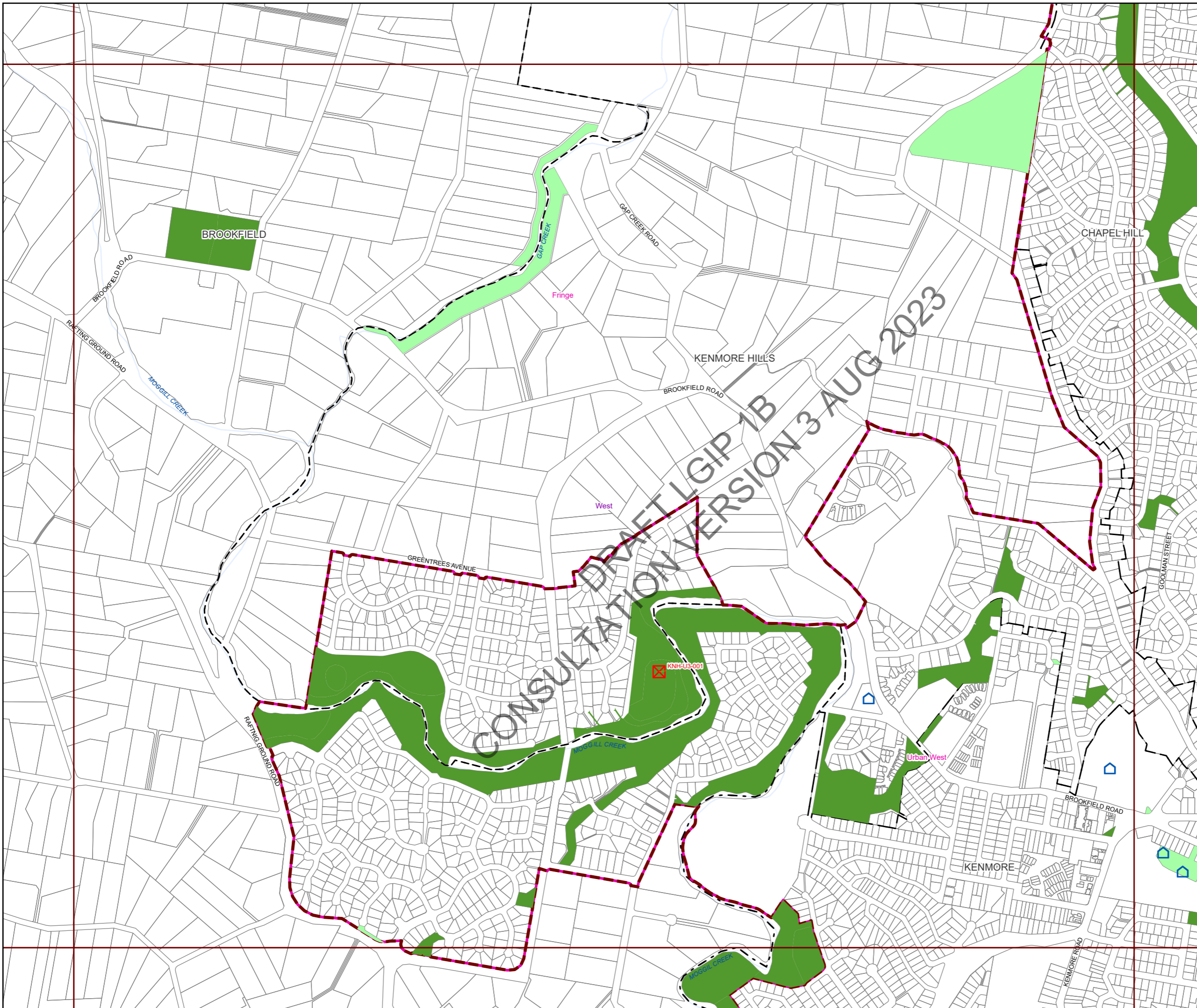


Projection: Map Grid of Australia, Zone 56
 Horizontal Datum: Geocentric Datum of Australia 1994

Approximate Scale @ A3 1:10,000



Plans for Trunk Infrastructure
 Parks & Land for
 Community Facilities
 Map PCF208



Future infrastructure

- Community facility - indicative location
- Park acquisition and embellishment - specific location
- Park acquisition and embellishment - indicative location
- Park upgrade - specific location
- Park embellishment - specific location
- Corridor link park acquisition and embellishment - specific location
- Corridor link park acquisition and embellishment - indicative location

Existing infrastructure

- Community facility
- Trunk park
- Non-trunk park

Boundaries

- Suburb boundaries
- Priority infrastructure area
- Public parks service catchments
- Land for community facilities service catchments
- Property boundaries (June 2021)
- Individual network map boundaries
- Waterways

NOTES

This map is notional only and should not be used for interpreting City Plan provisions relating to specific sites. To properly interpret the maps, the planning scheme must be referred to.

As adopted by Council, effective as of XXth XXXX 202X.

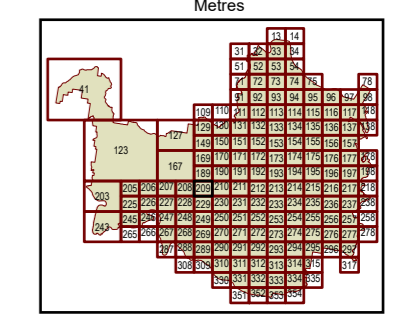
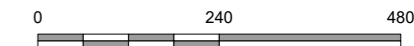
Based on Cadastral Data provided with the permission of the Department of Resources.

While every care is taken to ensure the accuracy of this data, the Brisbane City Council and the copyright owners, in permitting the use of this data, make no representations or warranties about its accuracy, reliability, completeness or suitability for any particular purpose and disclaims all responsibility and all liability (including without limitation, liability in negligence) for all expenses, losses, damages (including indirect or consequential damage) and costs which you might incur as a result of the data being inaccurate or incomplete in any way and for any reason.

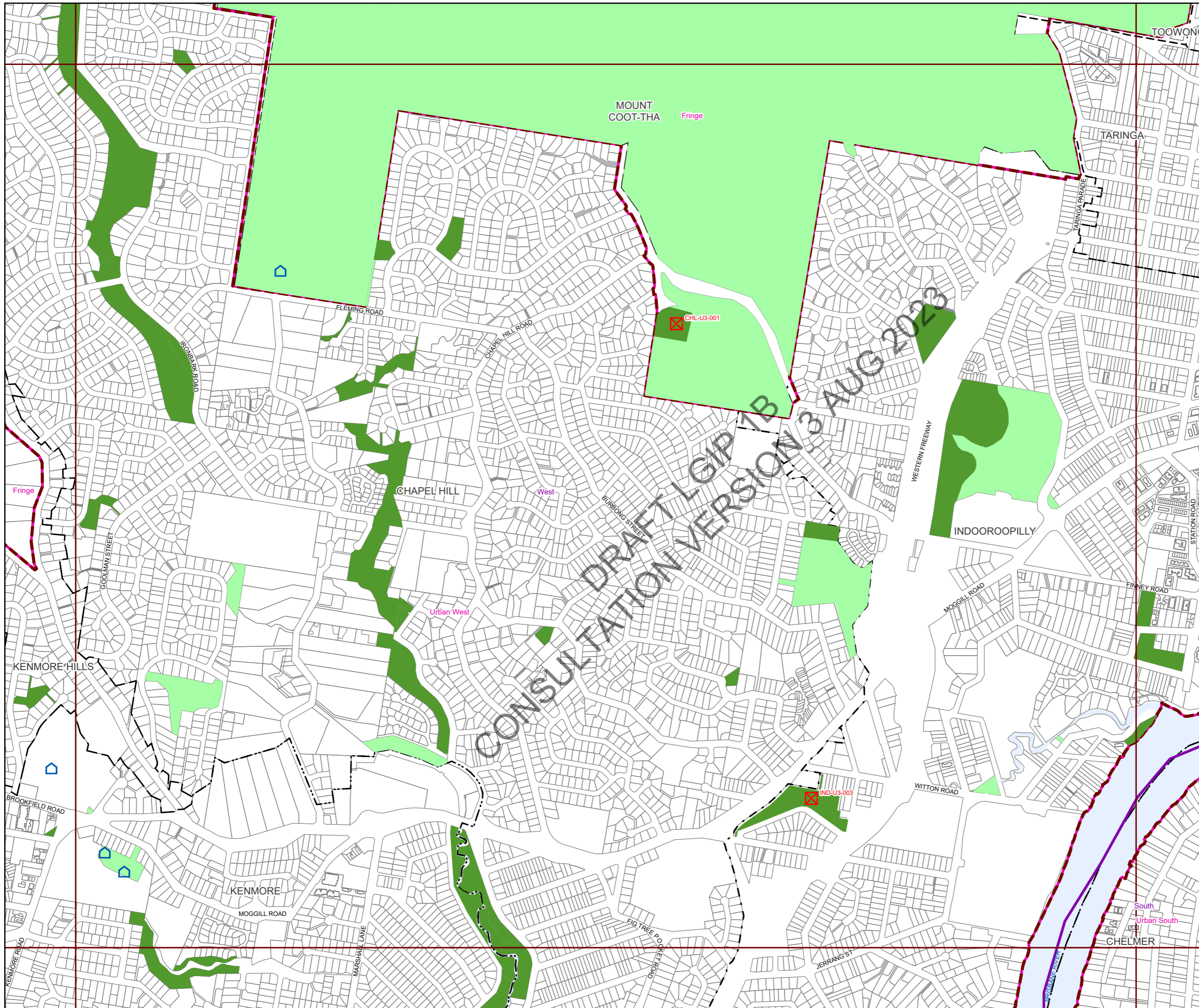
© The State of Queensland (Department of Resources) (2021)
 © Brisbane City Council (2022)

Projection: Map Grid of Australia, Zone 56
 Horizontal Datum: Geocentric Datum of Australia 1994

Approximate Scale @ A3 1:10,000



Plans for Trunk Infrastructure
 Parks & Land for
 Community Facilities
 Map PCF209



Future infrastructure

- Community facility - indicative location
- Park acquisition and embellishment - specific location
- Park acquisition and embellishment - indicative location
- Park upgrade - specific location
- Park embellishment - specific location
- Corridor link park acquisition and embellishment - specific location
- Corridor link park acquisition and embellishment - indicative location

Existing infrastructure

- Community facility
- Trunk park
- Non-trunk park

Boundaries

- Suburb boundaries
- Priority infrastructure area
- Public parks service catchments
- Land for community facilities service catchments
- Property boundaries (June 2021)
- Individual network map boundaries
- Waterways

NOTES

This map is notional only and should not be used for interpreting City Plan provisions relating to specific sites. To properly interpret the maps, the planning scheme must be referred to.

As adopted by Council, effective as of XXth XXXX 202X.

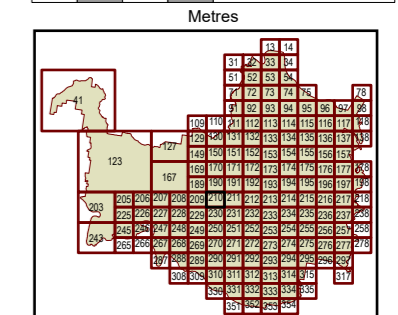
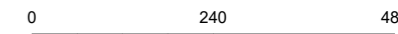
Based on Cadastral Data provided with the permission of the Department of Resources.

While every care is taken to ensure the accuracy of this data, the Brisbane City Council and the copyright owners, in permitting the use of this data, make no representations or warranties about its accuracy, reliability, completeness or suitability for any particular purpose and disclaims all responsibility and all liability (including without limitation, liability in negligence) for all expenses, losses, damages (including indirect or consequential damage) and costs which you might incur as a result of the data being inaccurate or incomplete in any way and for any reason.

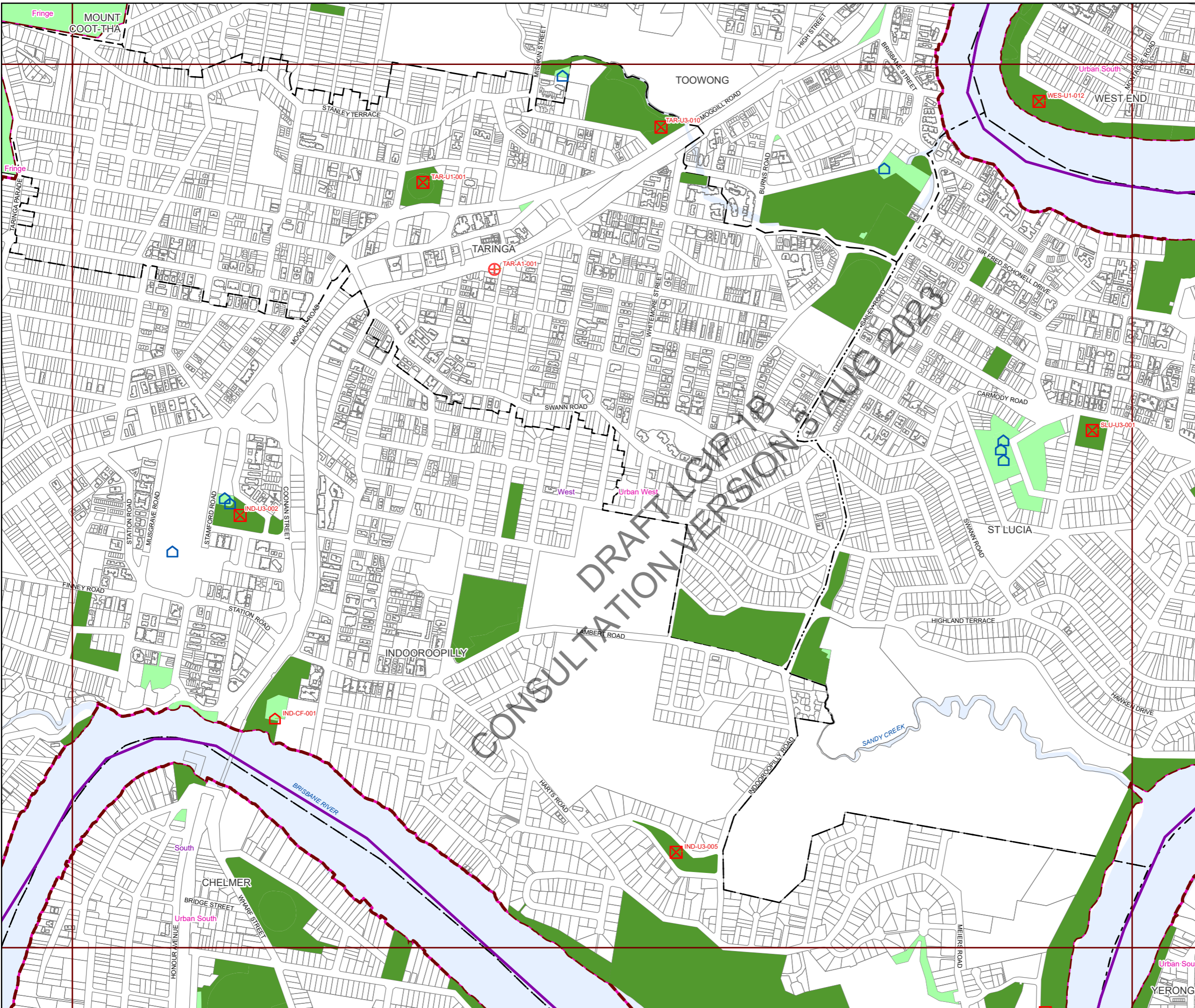
© The State of Queensland (Department of Resources) (2021)
 © Brisbane City Council (2022)

Projection: Map Grid of Australia, Zone 56
 Horizontal Datum: Geocentric Datum of Australia 1994

Approximate Scale @ A3 1:10,000



Plans for Trunk Infrastructure
 Parks & Land for
 Community Facilities
 Map PCF210



Future infrastructure

- Community facility - indicative location
- Park acquisition and embellishment - specific location
- Park acquisition and embellishment - indicative location
- Park upgrade - specific location
- Park embellishment - specific location
- Corridor link park acquisition and embellishment - specific location
- Corridor link park acquisition and embellishment - indicative location

Existing infrastructure

- Community facility
- Trunk park
- Non-trunk park

Boundaries

- Suburb boundaries
- Priority infrastructure area
- Public parks service catchments
- Land for community facilities service catchments
- Property boundaries (June 2021)
- Individual network map boundaries
- Waterways

NOTES

This map is notional only and should not be used for interpreting City Plan provisions relating to specific sites. To properly interpret the maps, the planning scheme must be referred to.

As adopted by Council, effective as of XXth XXXX 202X.

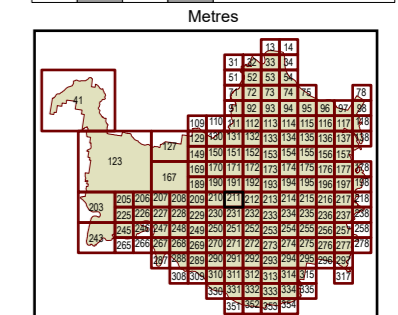
Based on Cadastral Data provided with the permission of the Department of Resources.

While every care is taken to ensure the accuracy of this data, the Brisbane City Council and the copyright owners, in permitting the use of this data, make no representations or warranties about its accuracy, reliability, completeness or suitability for any particular purpose and disclaims all responsibility and all liability (including without limitation, liability in negligence) for all expenses, losses, damages (including indirect or consequential damage) and costs which you might incur as a result of the data being inaccurate or incomplete in any way and for any reason.

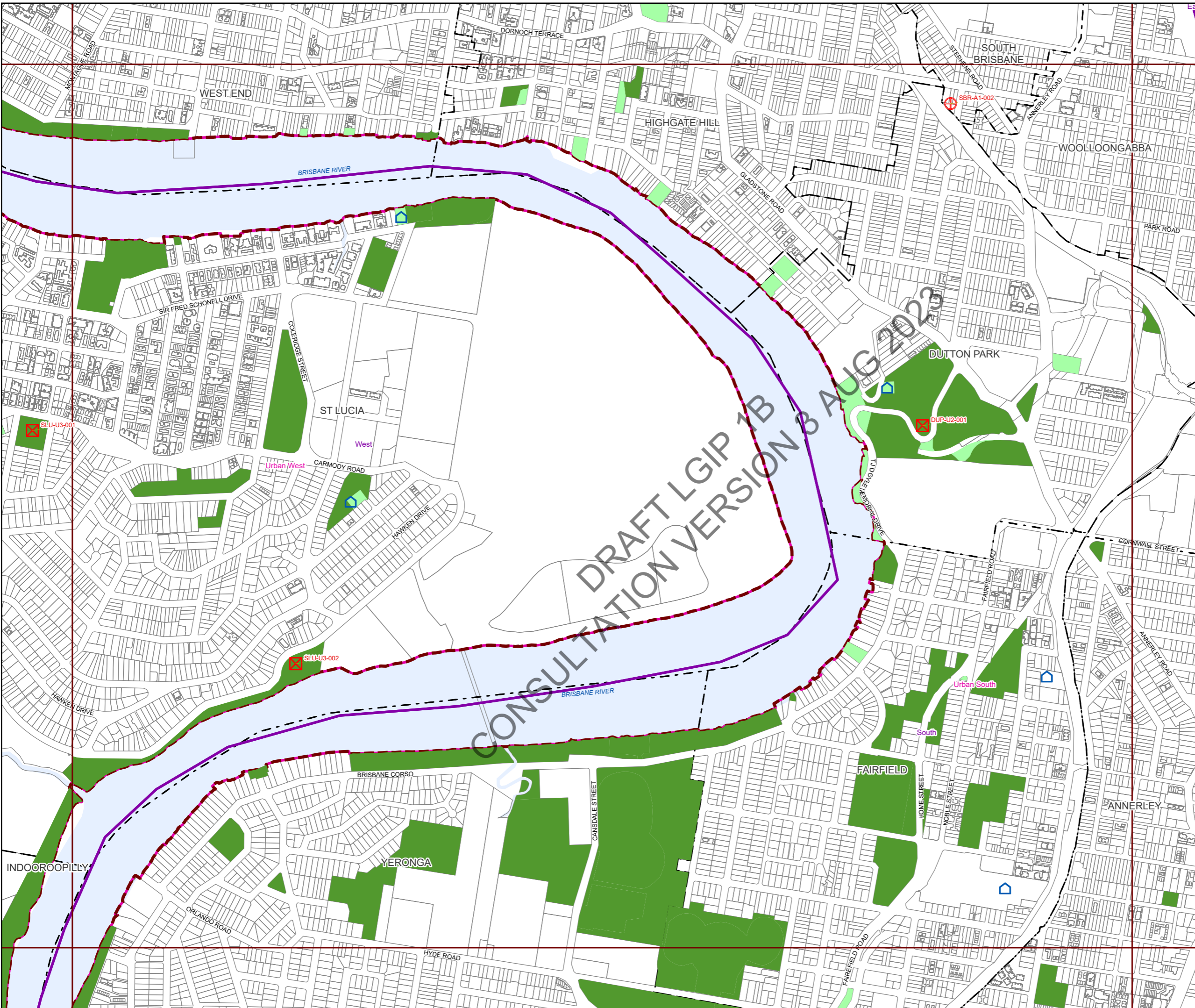
© The State of Queensland (Department of Resources) (2021)
 © Brisbane City Council (2022)

Projection: Map Grid of Australia, Zone 56
 Horizontal Datum: Geocentric Datum of Australia 1994

Approximate Scale @ A3 1:10,000



Plans for Trunk Infrastructure
 Parks & Land for
 Community Facilities
 Map PCF211



- Future infrastructure**
- Community facility - indicative location
 - Park acquisition and embellishment - specific location
 - Park acquisition and embellishment - indicative location
 - Park upgrade - specific location
 - Park embellishment - specific location
 - Corridor link park acquisition and embellishment - specific location
 - Corridor link park acquisition and embellishment - indicative location

- Existing infrastructure**
- Community facility
 - Trunk park
 - Non-trunk park

- Boundaries**
- Suburb boundaries
 - Priority infrastructure area
 - Public parks service catchments
 - Land for community facilities service catchments
 - Property boundaries (June 2021)
 - Individual network map boundaries
 - Waterways

NOTES

This map is notional only and should not be used for interpreting City Plan provisions relating to specific sites. To properly interpret the maps, the planning scheme must be referred to.

As adopted by Council, effective as of XXth XXXX 202X.

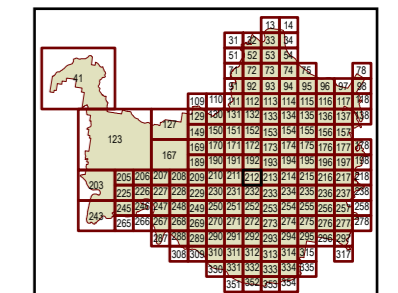
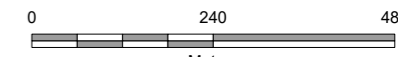
Based on Cadastral Data provided with the permission of the Department of Resources.

While every care is taken to ensure the accuracy of this data, the Brisbane City Council and the copyright owners, in permitting the use of this data, make no representations or warranties about its accuracy, reliability, completeness or suitability for any particular purpose and disclaims all responsibility and all liability (including without limitation, liability in negligence) for all expenses, losses, damages (including indirect or consequential damage) and costs which you might incur as a result of the data being inaccurate or incomplete in any way and for any reason.

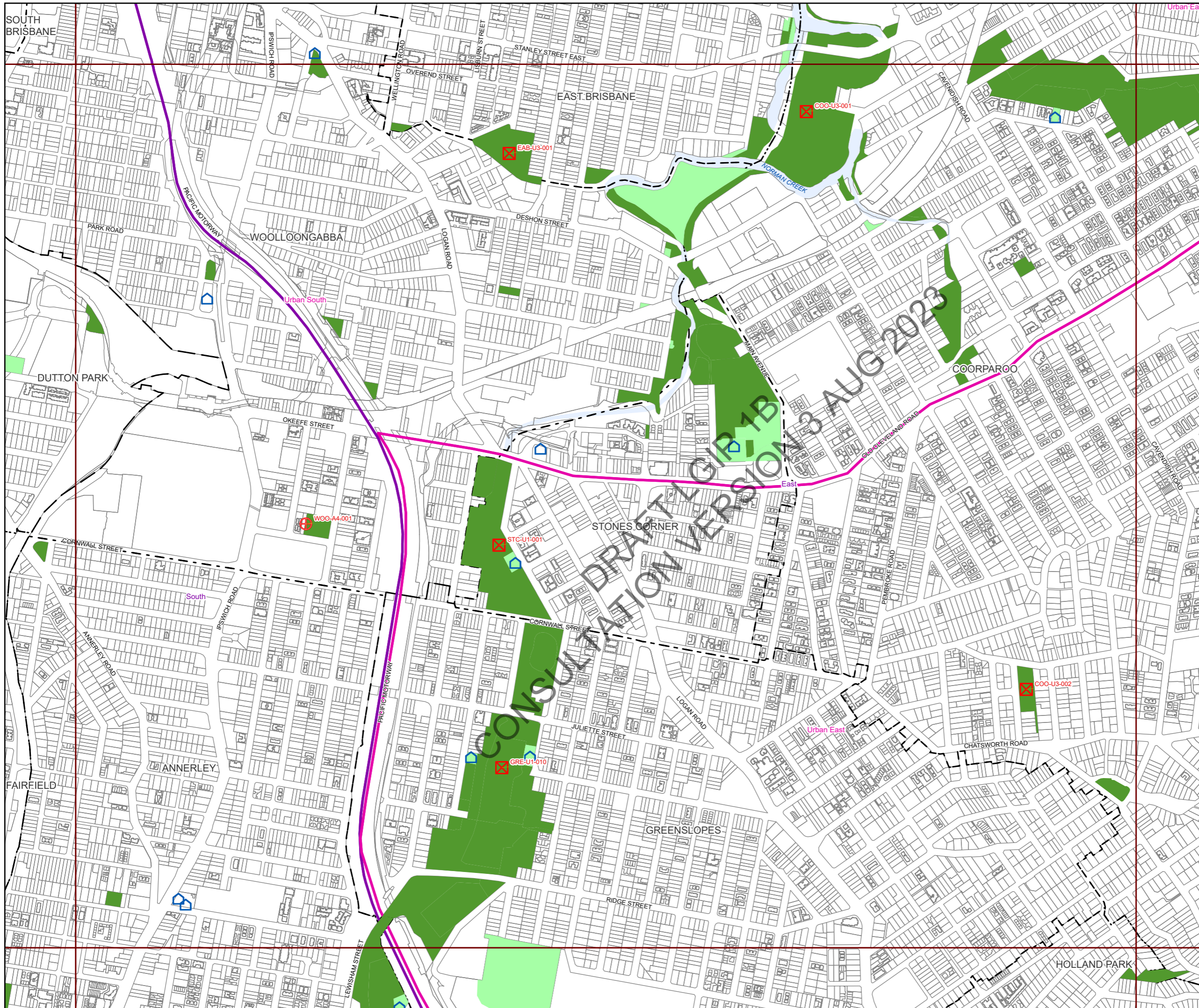
© The State of Queensland (Department of Resources) (2021)
 © Brisbane City Council (2022)

Projection: Map Grid of Australia, Zone 56
 Horizontal Datum: Geocentric Datum of Australia 1994

Approximate Scale @ A3 1:10,000



Plans for Trunk Infrastructure
 Parks & Land for
 Community Facilities
 Map PCF212



- Future infrastructure**
- Community facility - indicative location
 - Park acquisition and embellishment - specific location
 - Park acquisition and embellishment - indicative location
 - Park upgrade - specific location
 - Park embellishment - specific location
 - Corridor link park acquisition and embellishment - specific location
 - Corridor link park acquisition and embellishment - indicative location
- Existing infrastructure**
- Community facility
 - Trunk park
 - Non-trunk park
- Boundaries**
- Suburb boundaries
 - Priority infrastructure area
 - Public parks service catchments
 - Land for community facilities service catchments
 - Property boundaries (June 2021)
 - Individual network map boundaries
 - Waterways

NOTES

This map is notional only and should not be used for interpreting City Plan provisions relating to specific sites. To properly interpret the maps, the planning scheme must be referred to.

As adopted by Council, effective as of XXth XXXX 202X.

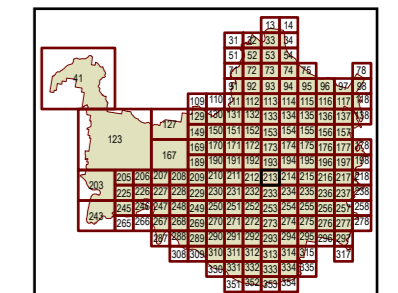
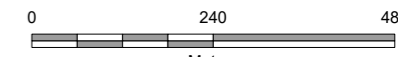
Based on Cadastral Data provided with the permission of the Department of Resources.

While every care is taken to ensure the accuracy of this data, the Brisbane City Council and the copyright owners, in permitting the use of this data, make no representations or warranties about its accuracy, reliability, completeness or suitability for any particular purpose and disclaims all responsibility and all liability (including without limitation, liability in negligence) for all expenses, losses, damages (including indirect or consequential damage) and costs which you might incur as a result of the data being inaccurate or incomplete in any way and for any reason.

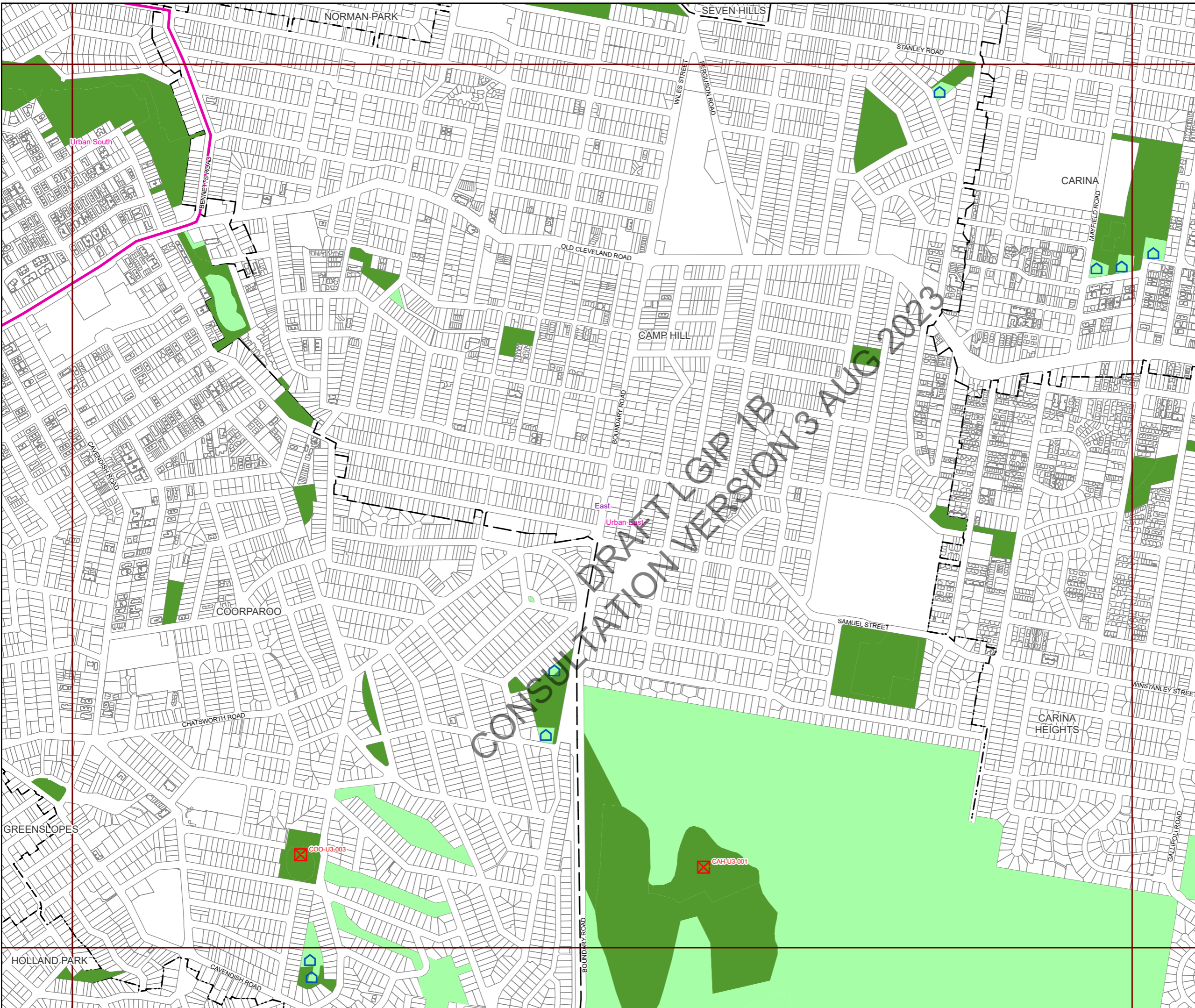
© The State of Queensland (Department of Resources) (2021)
 © Brisbane City Council (2022)

Projection: Map Grid of Australia, Zone 56
 Horizontal Datum: Geocentric Datum of Australia 1994

Approximate Scale @ A3 1:10,000



Plans for Trunk Infrastructure
 Parks & Land for
 Community Facilities
 Map PCF213



Future infrastructure

- Community facility - indicative location
- Park acquisition and embellishment - specific location
- Park acquisition and embellishment - indicative location
- Park upgrade - specific location
- Park embellishment - specific location
- Corridor link park acquisition and embellishment - specific location
- Corridor link park acquisition and embellishment - indicative location

Existing infrastructure

- Community facility
- Trunk park
- Non-trunk park

Boundaries

- Suburb boundaries
- Priority infrastructure area
- Public parks service catchments
- Land for community facilities service catchments
- Property boundaries (June 2021)
- Individual network map boundaries
- Waterways

NOTES

This map is notional only and should not be used for interpreting City Plan provisions relating to specific sites. To properly interpret the maps, the planning scheme must be referred to.

As adopted by Council, effective as of XXth XXXX 202X.

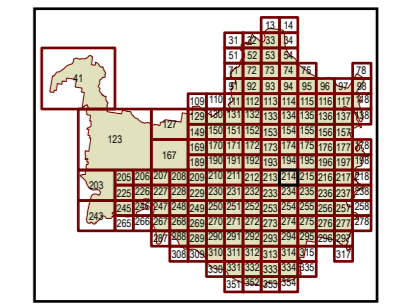
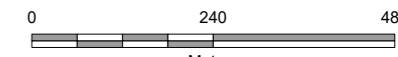
Based on Cadastral Data provided with the permission of the Department of Resources.

While every care is taken to ensure the accuracy of this data, the Brisbane City Council and the copyright owners, in permitting the use of this data, make no representations or warranties about its accuracy, reliability, completeness or suitability for any particular purpose and disclaims all responsibility and all liability (including without limitation, liability in negligence) for all expenses, losses, damages (including indirect or consequential damage) and costs which you might incur as a result of the data being inaccurate or incomplete in any way and for any reason.

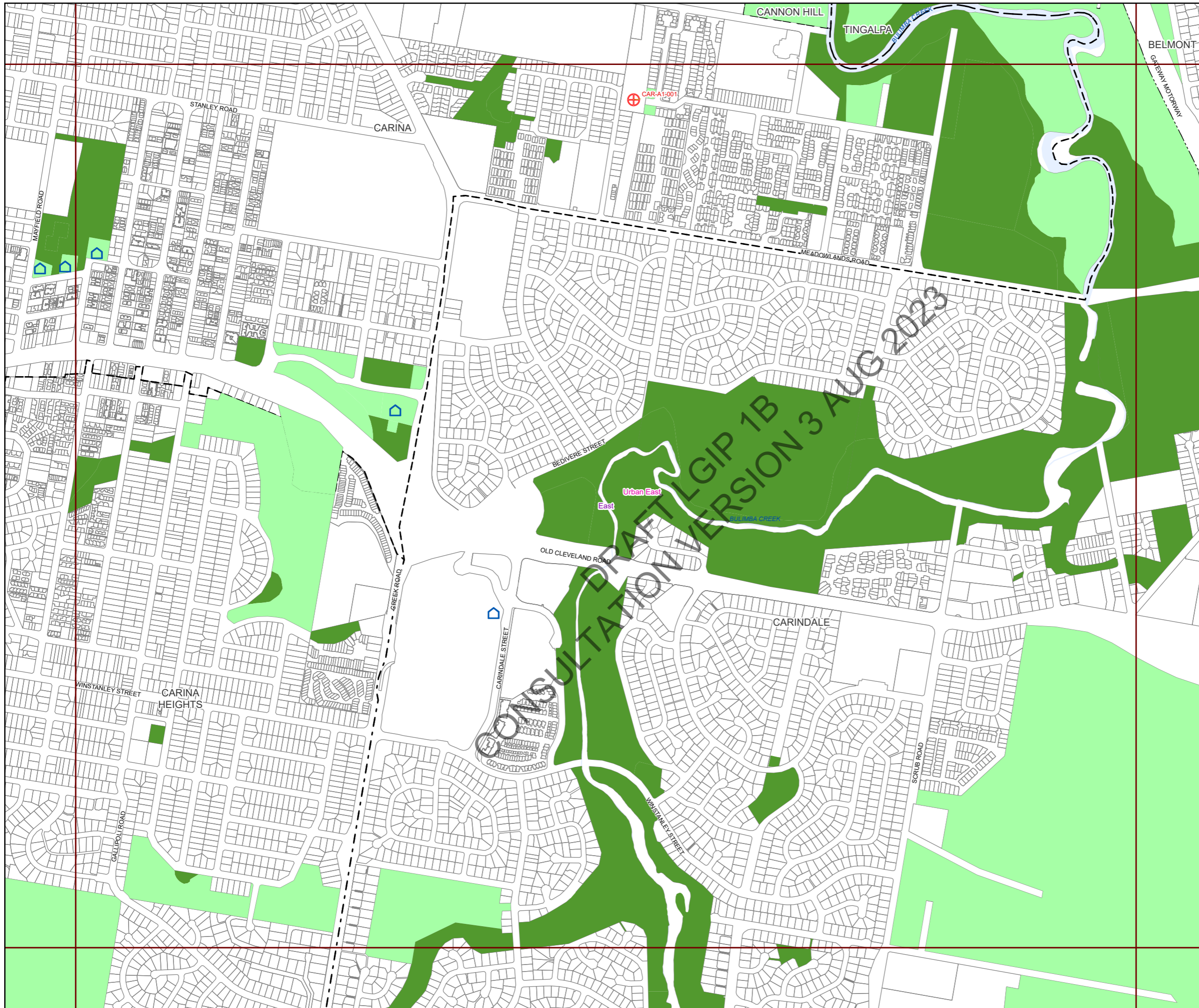
© The State of Queensland (Department of Resources) (2021)
 © Brisbane City Council (2022)

Projection: Map Grid of Australia, Zone 56
 Horizontal Datum: Geocentric Datum of Australia 1994

Approximate Scale @ A3 1:10,000



Plans for Trunk Infrastructure
 Parks & Land for
 Community Facilities
 Map PCF214



Future infrastructure

- Community facility - indicative location
- Park acquisition and embellishment - specific location
- Park acquisition and embellishment - indicative location
- Park upgrade - specific location
- Park embellishment - specific location
- Corridor link park acquisition and embellishment - specific location
- Corridor link park acquisition and embellishment - indicative location

Existing infrastructure

- Community facility
- Trunk park
- Non-trunk park

Boundaries

- Suburb boundaries
- Priority infrastructure area
- Public parks service catchments
- Land for community facilities service catchments
- Property boundaries (June 2021)
- Individual network map boundaries
- Waterways

NOTES

This map is notional only and should not be used for interpreting City Plan provisions relating to specific sites. To properly interpret the maps, the planning scheme must be referred to.

As adopted by Council, effective as of XXth XXXX 202X.

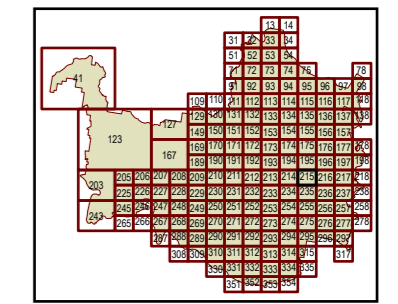
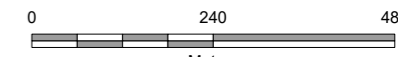
Based on Cadastral Data provided with the permission of the Department of Resources.

While every care is taken to ensure the accuracy of this data, the Brisbane City Council and the copyright owners, in permitting the use of this data, make no representations or warranties about its accuracy, reliability, completeness or suitability for any particular purpose and disclaims all responsibility and all liability (including without limitation, liability in negligence) for all expenses, losses, damages (including indirect or consequential damage) and costs which you might incur as a result of the data being inaccurate or incomplete in any way and for any reason.

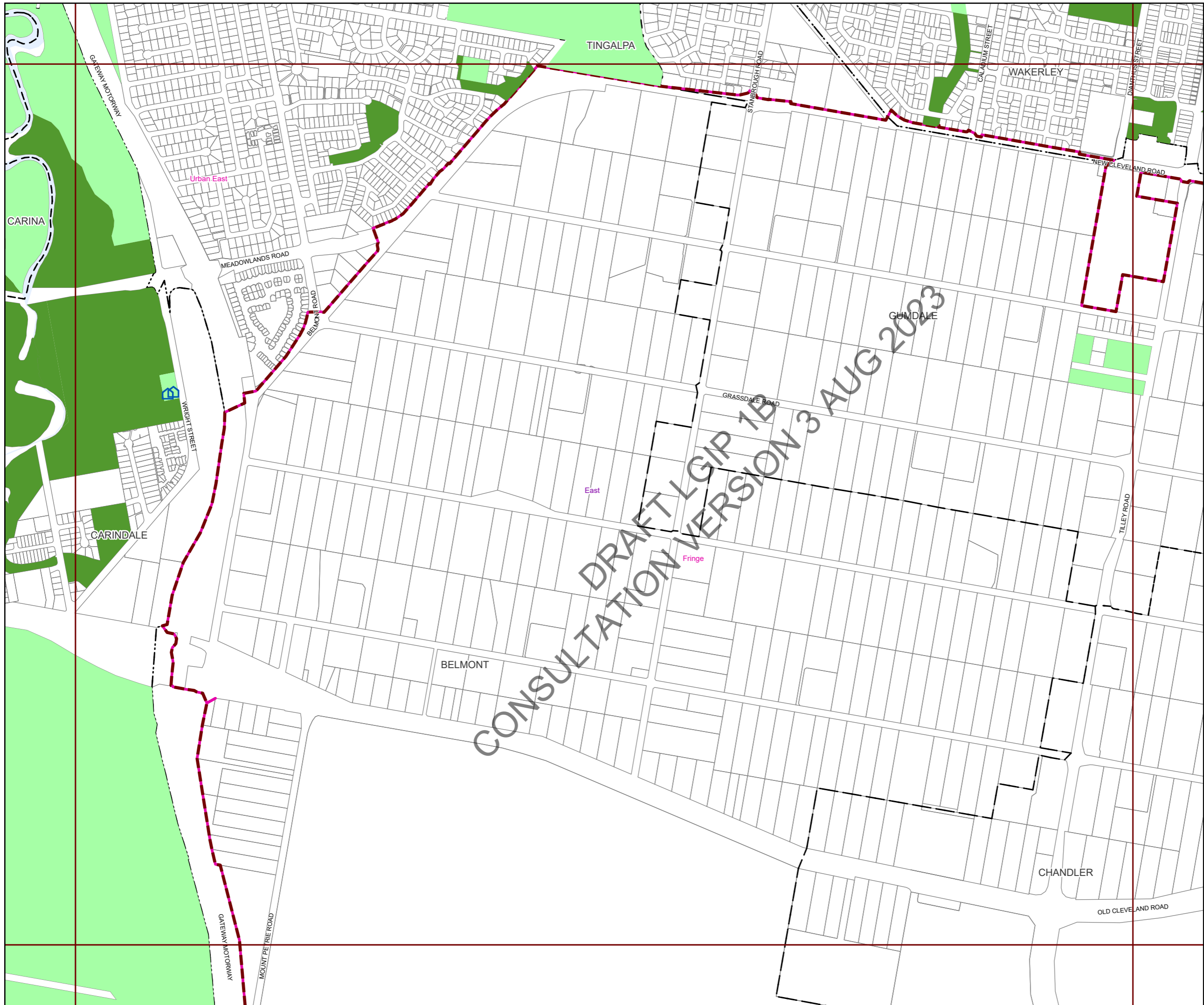
© The State of Queensland (Department of Resources) (2021)
 © Brisbane City Council (2022)

Projection: Map Grid of Australia, Zone 56
 Horizontal Datum: Geocentric Datum of Australia 1994

Approximate Scale @ A3 1:10,000



Plans for Trunk Infrastructure
 Parks & Land for
 Community Facilities
 Map PCF215



Future infrastructure

- Community facility - indicative location
- Park acquisition and embellishment - specific location
- Park acquisition and embellishment - indicative location
- Park upgrade - specific location
- Park embellishment - specific location
- Corridor link park acquisition and embellishment - specific location
- Corridor link park acquisition and embellishment - indicative location

Existing infrastructure

- Community facility
- Trunk park
- Non-trunk park

Boundaries

- Suburb boundaries
- Priority infrastructure area
- Public parks service catchments
- Land for community facilities service catchments
- Property boundaries (June 2021)
- Individual network map boundaries
- Waterways

NOTES

This map is notional only and should not be used for interpreting City Plan provisions relating to specific sites. To properly interpret the maps, the planning scheme must be referred to.

As adopted by Council, effective as of XXth XXXX 202X.

Based on Cadastral Data provided with the permission of the Department of Resources.

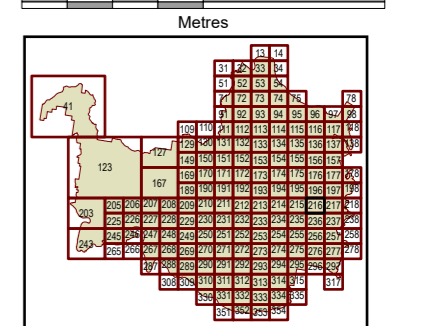
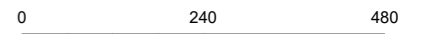
While every care is taken to ensure the accuracy of this data, the Brisbane City Council and the copyright owners, in permitting the use of this data, make no representations or warranties about its accuracy, reliability, completeness or suitability for any particular purpose and disclaims all responsibility and all liability (including without limitation, liability in negligence) for all expenses, losses, damages (including indirect or consequential damage) and costs which you might incur as a result of the data being inaccurate or incomplete in any way and for any reason.

© The State of Queensland (Department of Resources) (2021)
 © Brisbane City Council (2022)



Projection: Map Grid of Australia, Zone 56
 Horizontal Datum: Geocentric Datum of Australia 1994

Approximate Scale @ A3 1:10,000



Plans for Trunk Infrastructure
 Parks & Land for
 Community Facilities
 Map PCF216



Future infrastructure

- Community facility - indicative location
- Park acquisition and embellishment - specific location
- Park acquisition and embellishment - indicative location
- Park upgrade - specific location
- Park embellishment - specific location
- Corridor link park acquisition and embellishment - specific location
- Corridor link park acquisition and embellishment - indicative location

Existing infrastructure

- Community facility
- Trunk park
- Non-trunk park

Boundaries

- Suburb boundaries
- Priority infrastructure area
- Public parks service catchments
- Land for community facilities service catchments
- Property boundaries (June 2021)
- Individual network map boundaries
- Waterways

NOTES

This map is notional only and should not be used for interpreting City Plan provisions relating to specific sites. To properly interpret the maps, the planning scheme must be referred to.

As adopted by Council, effective as of XXth XXXX 202X.

Based on Cadastral Data provided with the permission of the Department of Resources.

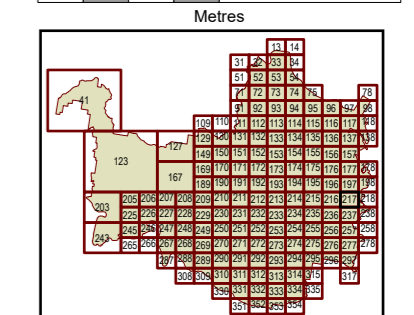
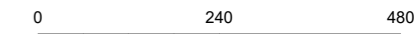
While every care is taken to ensure the accuracy of this data, the Brisbane City Council and the copyright owners, in permitting the use of this data, make no representations or warranties about its accuracy, reliability, completeness or suitability for any particular purpose and disclaims all responsibility and all liability (including without limitation, liability in negligence) for all expenses, losses, damages (including indirect or consequential damage) and costs which you might incur as a result of the data being inaccurate or incomplete in any way and for any reason.

© The State of Queensland (Department of Resources) (2021)
 © Brisbane City Council (2022)

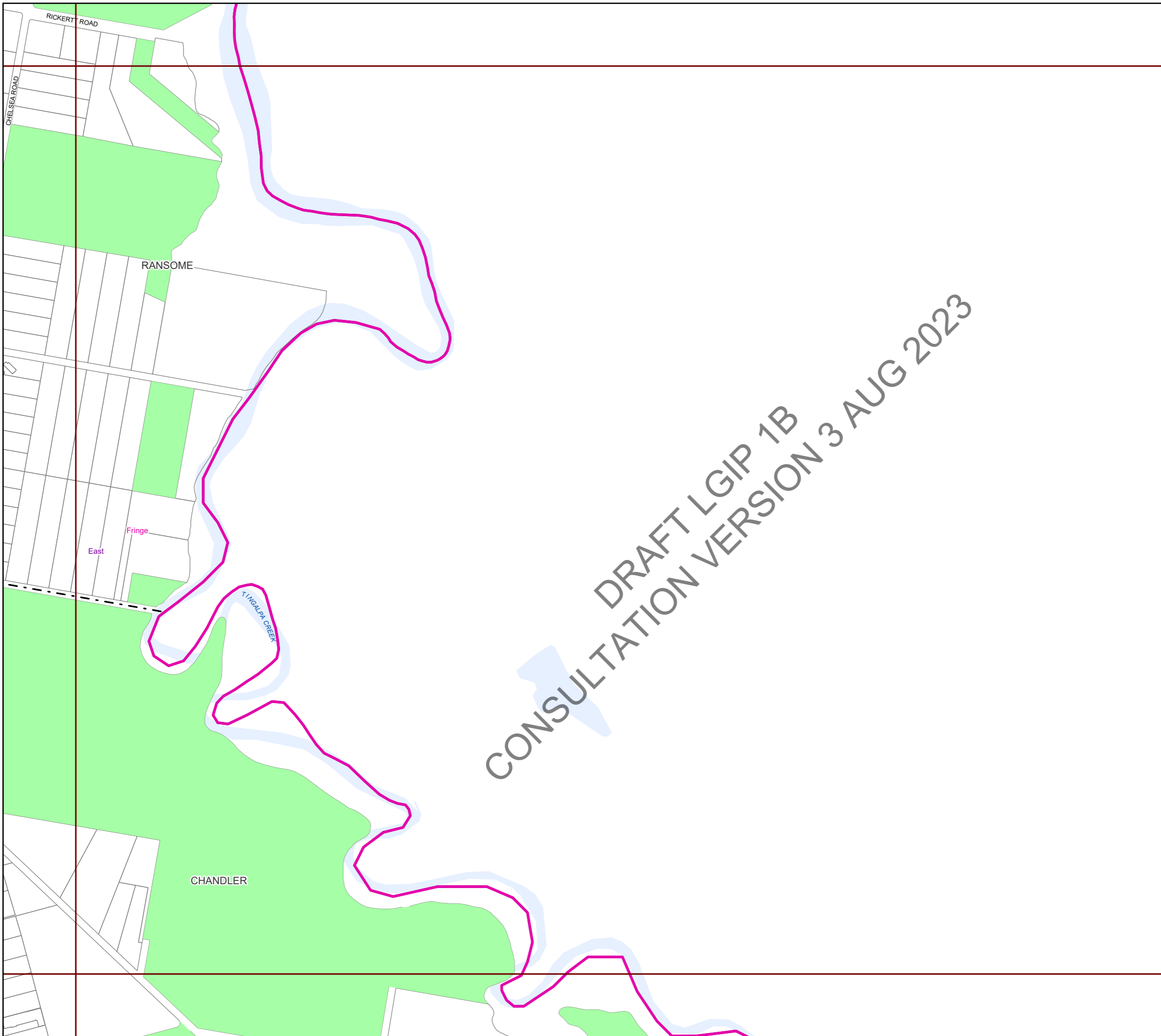


Projection: Map Grid of Australia, Zone 56
 Horizontal Datum: Geocentric Datum of Australia 1994

Approximate Scale @ A3 1:10,000



Plans for Trunk Infrastructure
 Parks & Land for
 Community Facilities
 Map PCF217



Future infrastructure

- Community facility - indicative location
- Park acquisition and embellishment - specific location
- Park acquisition and embellishment - indicative location
- Park upgrade - specific location
- Park embellishment - specific location
- Corridor link park acquisition and embellishment - specific location
- Corridor link park acquisition and embellishment - indicative location

Existing infrastructure

- Community facility
- Trunk park
- Non-trunk park

Boundaries

- Suburb boundaries
- Priority infrastructure area
- Public parks service catchments
- Land for community facilities service catchments
- Property boundaries (June 2021)
- Individual network map boundaries
- Waterways

NOTES

This map is notional only and should not be used for interpreting City Plan provisions relating to specific sites. To properly interpret the maps, the planning scheme must be referred to.

As adopted by Council, effective as of XXth XXXX 202X.

Based on Cadastral Data provided with the permission of the Department of Resources.

While every care is taken to ensure the accuracy of this data, the Brisbane City Council and the copyright owners, in permitting the use of this data, make no representations or warranties about its accuracy, reliability, completeness or suitability for any particular purpose and disclaims all responsibility and all liability (including without limitation, liability in negligence) for all expenses, losses, damages (including indirect or consequential damage) and costs which you might incur as a result of the data being inaccurate or incomplete in any way and for any reason.

© The State of Queensland (Department of Resources) (2021)
 © Brisbane City Council (2022)

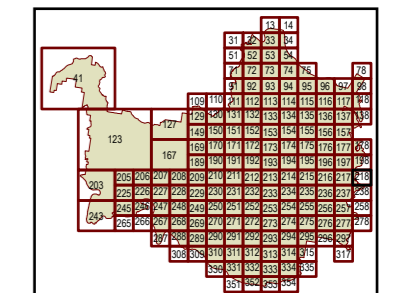


Projection: Map Grid of Australia, Zone 56
 Horizontal Datum: Geocentric Datum of Australia 1994

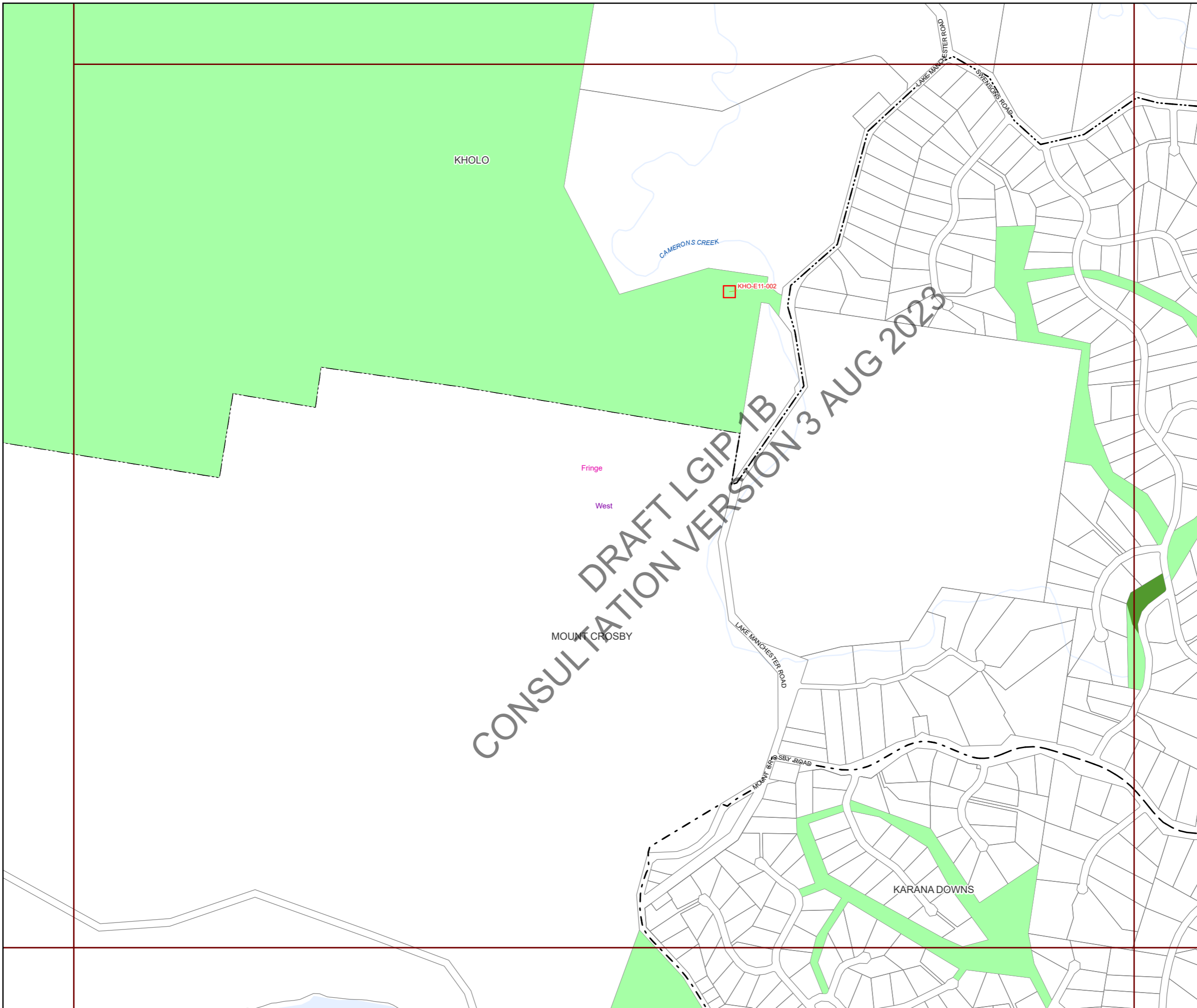
Approximate Scale @ A3 1:10,000

0 240 480

Metres



Plans for Trunk Infrastructure
 Parks & Land for
 Community Facilities
 Map PCF218



Future infrastructure

- Community facility - indicative location
- Park acquisition and embellishment - specific location
- Park acquisition and embellishment - indicative location
- Park upgrade - specific location
- Park embellishment - specific location
- Corridor link park acquisition and embellishment - specific location
- Corridor link park acquisition and embellishment - indicative location

Existing infrastructure

- Community facility
- Trunk park
- Non-trunk park

Boundaries

- Suburb boundaries
- Priority infrastructure area
- Public parks service catchments
- Land for community facilities service catchments
- Property boundaries (June 2021)
- Individual network map boundaries
- Waterways

NOTES

This map is notional only and should not be used for interpreting City Plan provisions relating to specific sites. To properly interpret the maps, the planning scheme must be referred to.

As adopted by Council, effective as of XXth XXXX 202X.

Based on Cadastral Data provided with the permission of the Department of Resources.

While every care is taken to ensure the accuracy of this data, the Brisbane City Council and the copyright owners, in permitting the use of this data, make no representations or warranties about its accuracy, reliability, completeness or suitability for any particular purpose and disclaims all responsibility and all liability (including without limitation, liability in negligence) for all expenses, losses, damages (including indirect or consequential damage) and costs which you might incur as a result of the data being inaccurate or incomplete in any way and for any reason.

© The State of Queensland (Department of Resources) (2021)
 © Brisbane City Council (2022)

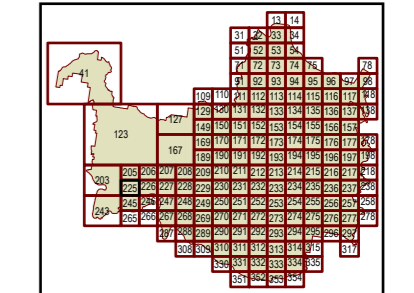


Projection: Map Grid of Australia, Zone 56
 Horizontal Datum: Geocentric Datum of Australia 1994

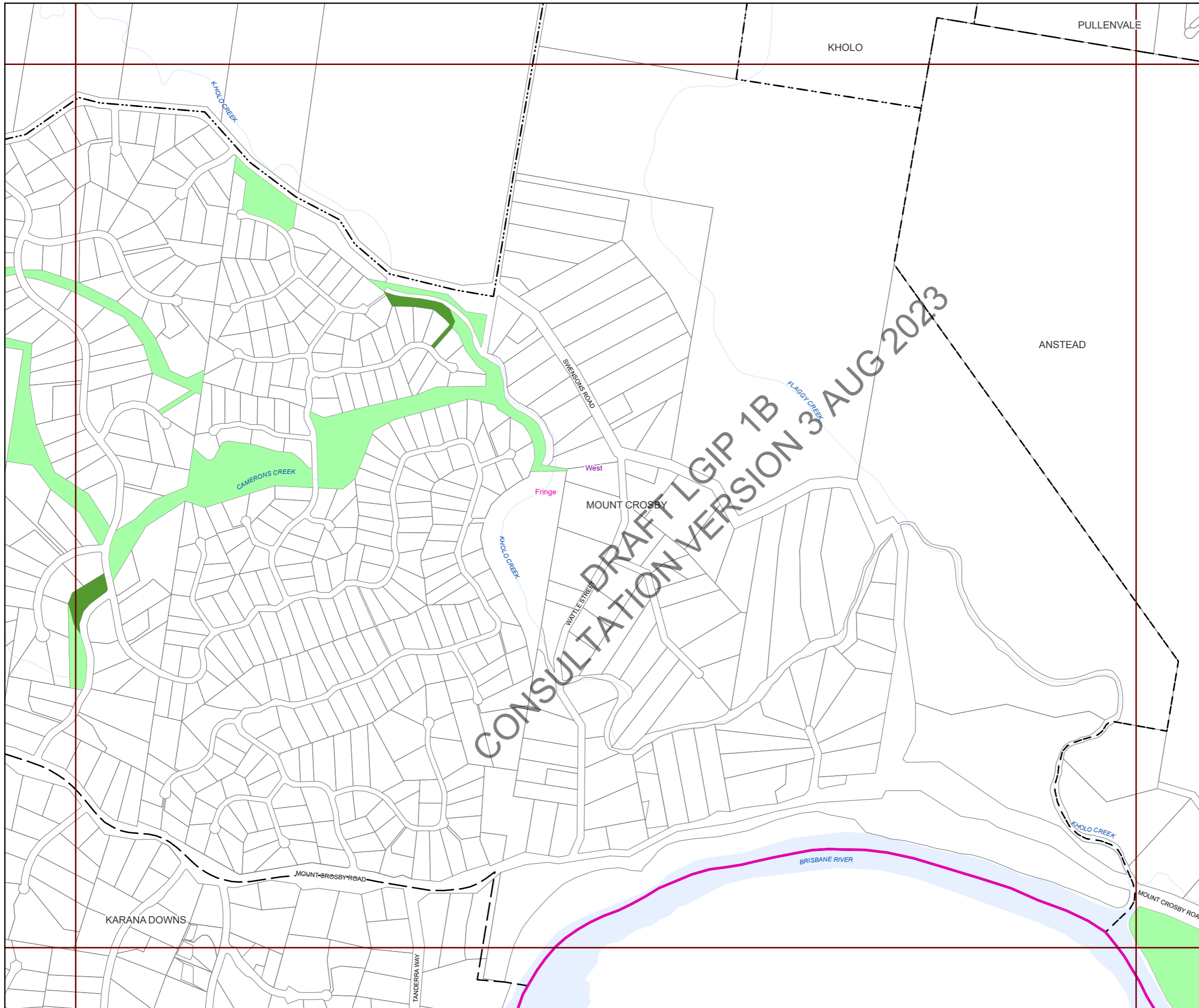
Approximate Scale @ A3 1:10,000

0 240 480

Metres



Plans for Trunk Infrastructure
 Parks & Land for
 Community Facilities
 Map PCF225



Future infrastructure

- Community facility - indicative location
- Park acquisition and embellishment - specific location
- Park acquisition and embellishment - indicative location
- Park upgrade - specific location
- Park embellishment - specific location
- Corridor link park acquisition and embellishment - specific location
- Corridor link park acquisition and embellishment - indicative location

Existing infrastructure

- Community facility
- Trunk park
- Non-trunk park

Boundaries

- Suburb boundaries
- Priority infrastructure area
- Public parks service catchments
- Land for community facilities service catchments
- Property boundaries (June 2021)
- Individual network map boundaries
- Waterways

NOTES

This map is notional only and should not be used for interpreting City Plan provisions relating to specific sites. To properly interpret the maps, the planning scheme must be referred to.

As adopted by Council, effective as of XXth XXXX 202X.

Based on Cadastral Data provided with the permission of the Department of Resources.

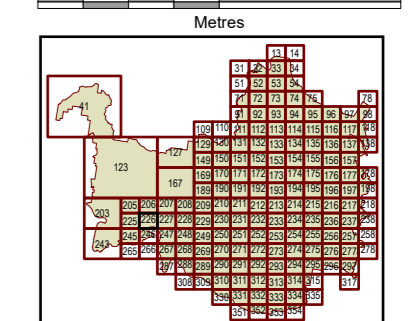
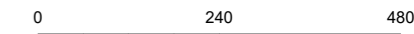
While every care is taken to ensure the accuracy of this data, the Brisbane City Council and the copyright owners, in permitting the use of this data, make no representations or warranties about its accuracy, reliability, completeness or suitability for any particular purpose and disclaims all responsibility and all liability (including without limitation, liability in negligence) for all expenses, losses, damages (including indirect or consequential damage) and costs which you might incur as a result of the data being inaccurate or incomplete in any way and for any reason.

© The State of Queensland (Department of Resources) (2021)
 © Brisbane City Council (2022)



Projection: Map Grid of Australia, Zone 56
 Horizontal Datum: Geocentric Datum of Australia 1994

Approximate Scale @ A3 1:10,000



Plans for Trunk Infrastructure
 Parks & Land for
 Community Facilities
 Map PCF226



Future infrastructure

- Community facility - indicative location
- Park acquisition and embellishment - specific location
- Park acquisition and embellishment - indicative location
- Park upgrade - specific location
- Park embellishment - specific location
- Corridor link park acquisition and embellishment - specific location
- Corridor link park acquisition and embellishment - indicative location

Existing infrastructure

- Community facility
- Trunk park
- Non-trunk park

Boundaries

- Suburb boundaries
- Priority infrastructure area
- Public parks service catchments
- Land for community facilities service catchments
- Property boundaries (June 2021)
- Individual network map boundaries
- Waterways

NOTES

This map is notional only and should not be used for interpreting City Plan provisions relating to specific sites. To properly interpret the maps, the planning scheme must be referred to.

As adopted by Council, effective as of XXth XXXX 202X.

Based on Cadastral Data provided with the permission of the Department of Resources.

While every care is taken to ensure the accuracy of this data, the Brisbane City Council and the copyright owners, in permitting the use of this data, make no representations or warranties about its accuracy, reliability, completeness or suitability for any particular purpose and disclaims all responsibility and all liability (including without limitation, liability in negligence) for all expenses, losses, damages (including indirect or consequential damage) and costs which you might incur as a result of the data being inaccurate or incomplete in any way and for any reason.

© The State of Queensland (Department of Resources) (2021)
 © Brisbane City Council (2022)

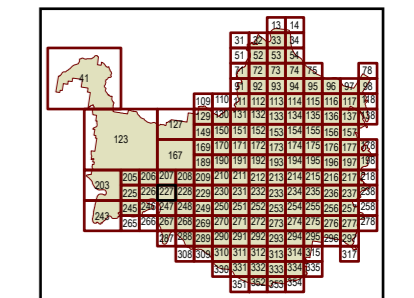


Projection: Map Grid of Australia, Zone 56
 Horizontal Datum: Geocentric Datum of Australia 1994

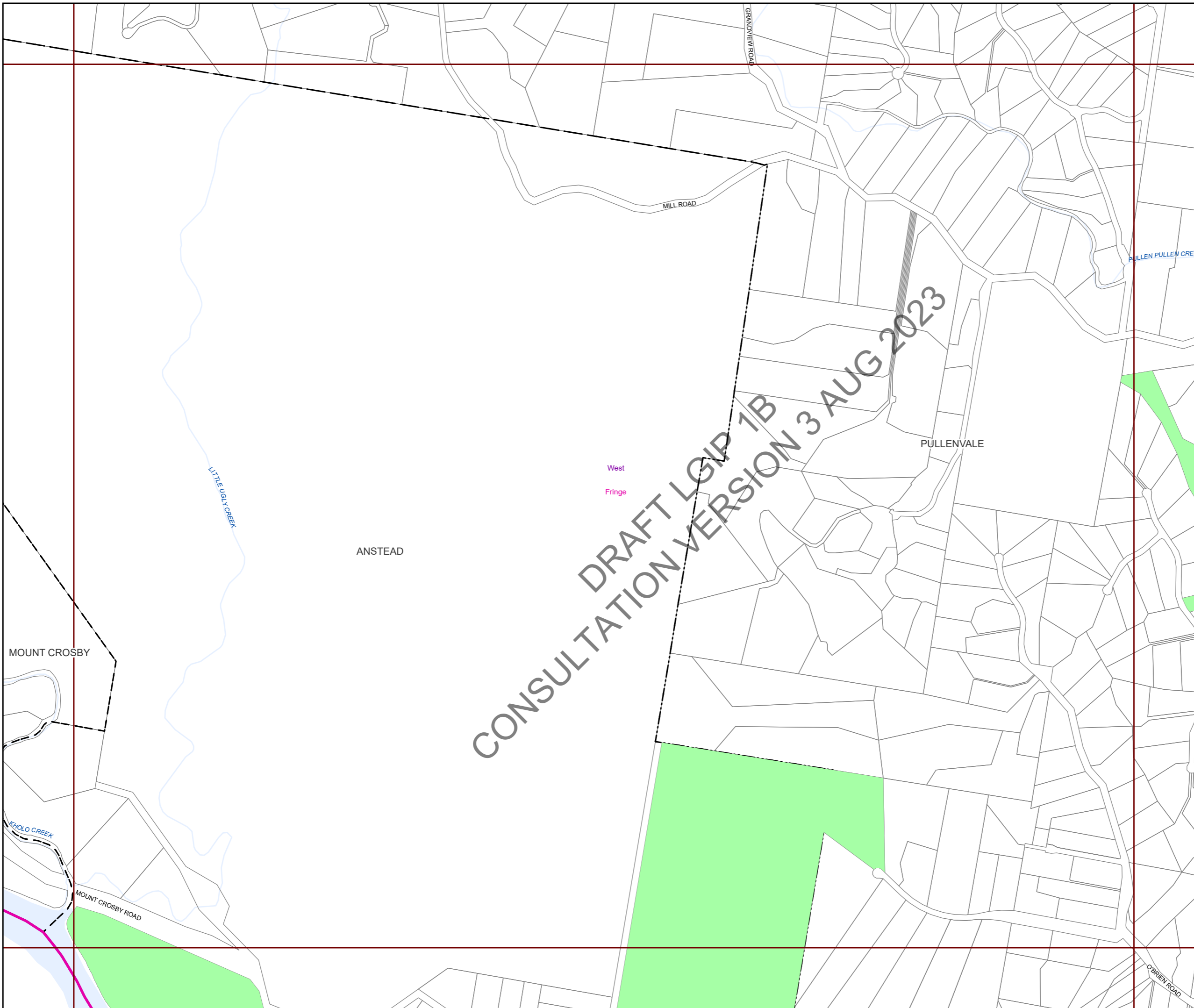
Approximate Scale @ A3 1:10,000

0 240 480

Metres



Plans for Trunk Infrastructure
 Parks & Land for
 Community Facilities
 Map PCF227



MOUNT CROSBY

ANSTEAD

PULLENVALE

West
 Fringe

KHOLO CREEK

MOUNT CROSBY ROAD

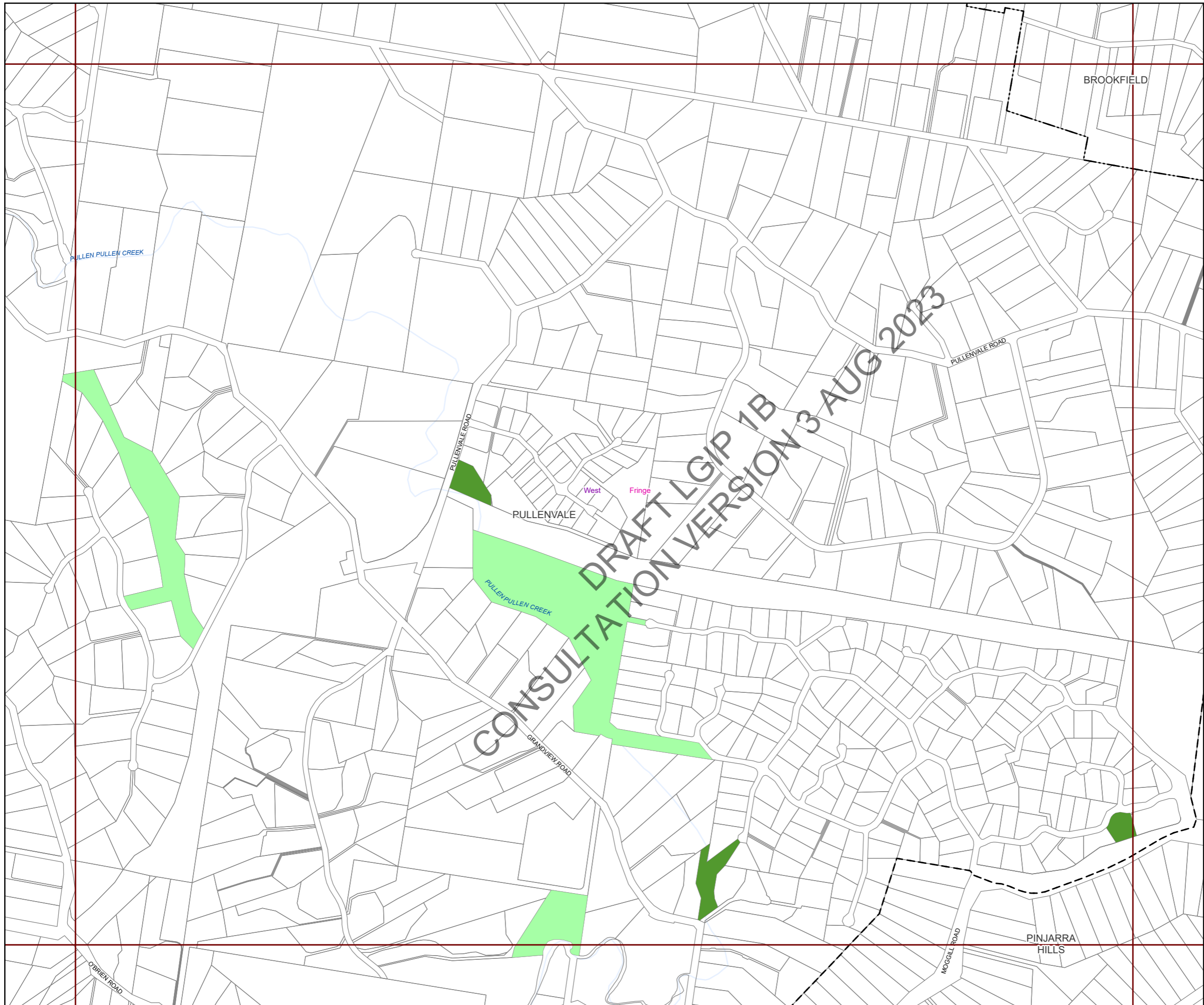
MILL ROAD

GRANDVIEW ROAD

PULLEN PULLEN CREEK

O'BRIEN ROAD

LITTLE LUGLY CREEK



Future infrastructure

- Community facility - indicative location
- Park acquisition and embellishment - specific location
- Park acquisition and embellishment - indicative location
- Park upgrade - specific location
- Park embellishment - specific location
- Corridor link park acquisition and embellishment - specific location
- Corridor link park acquisition and embellishment - indicative location

Existing infrastructure

- Community facility
- Trunk park
- Non-trunk park

Boundaries

- Suburb boundaries
- Priority infrastructure area
- Public parks service catchments
- Land for community facilities service catchments
- Property boundaries (June 2021)
- Individual network map boundaries
- Waterways

NOTES

This map is notional only and should not be used for interpreting City Plan provisions relating to specific sites. To properly interpret the maps, the planning scheme must be referred to.

As adopted by Council, effective as of XXth XXXX 202X.

Based on Cadastral Data provided with the permission of the Department of Resources.

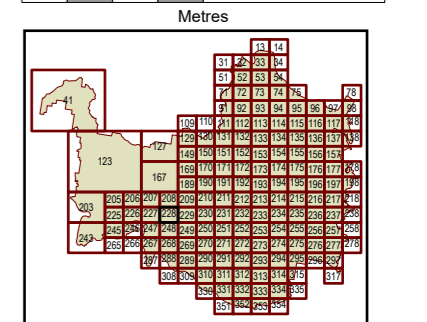
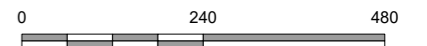
While every care is taken to ensure the accuracy of this data, the Brisbane City Council and the copyright owners, in permitting the use of this data, make no representations or warranties about its accuracy, reliability, completeness or suitability for any particular purpose and disclaims all responsibility and all liability (including without limitation, liability in negligence) for all expenses, losses, damages (including indirect or consequential damage) and costs which you might incur as a result of the data being inaccurate or incomplete in any way and for any reason.

© The State of Queensland (Department of Resources) (2021)
 © Brisbane City Council (2022)

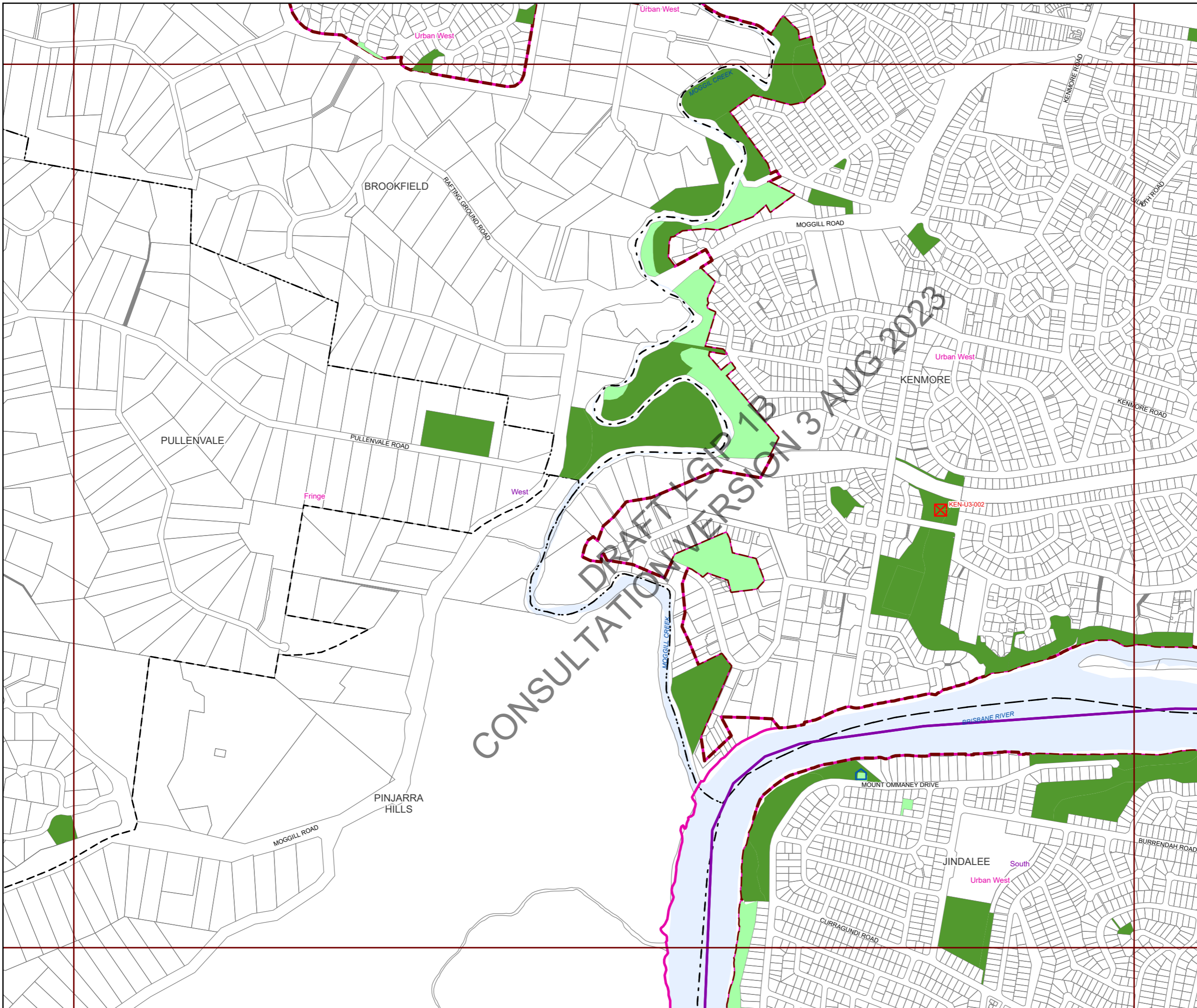


Projection: Map Grid of Australia, Zone 56
 Horizontal Datum: Geocentric Datum of Australia 1994

Approximate Scale @ A3 1:10,000



Plans for Trunk Infrastructure
 Parks & Land for
 Community Facilities
 Map PCF228



Future infrastructure

- Community facility - indicative location
- Park acquisition and embellishment - specific location
- Park acquisition and embellishment - indicative location
- Park upgrade - specific location
- Park embellishment - specific location
- Corridor link park acquisition and embellishment - specific location
- Corridor link park acquisition and embellishment - indicative location

Existing infrastructure

- Community facility
- Trunk park
- Non-trunk park

Boundaries

- Suburb boundaries
- Priority infrastructure area
- Public parks service catchments
- Land for community facilities service catchments
- Property boundaries (June 2021)
- Individual network map boundaries
- Waterways

NOTES

This map is notional only and should not be used for interpreting City Plan provisions relating to specific sites. To properly interpret the maps, the planning scheme must be referred to.

As adopted by Council, effective as of XXth XXXX 202X.

Based on Cadastral Data provided with the permission of the Department of Resources.

While every care is taken to ensure the accuracy of this data, the Brisbane City Council and the copyright owners, in permitting the use of this data, make no representations or warranties about its accuracy, reliability, completeness or suitability for any particular purpose and disclaims all responsibility and all liability (including without limitation, liability in negligence) for all expenses, losses, damages (including indirect or consequential damage) and costs which you might incur as a result of the data being inaccurate or incomplete in any way and for any reason.

© The State of Queensland (Department of Resources) (2021)
 © Brisbane City Council (2022)

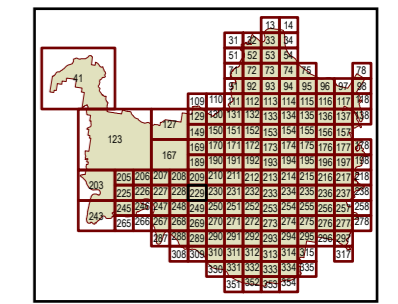


Projection: Map Grid of Australia, Zone 56
 Horizontal Datum: Geocentric Datum of Australia 1994

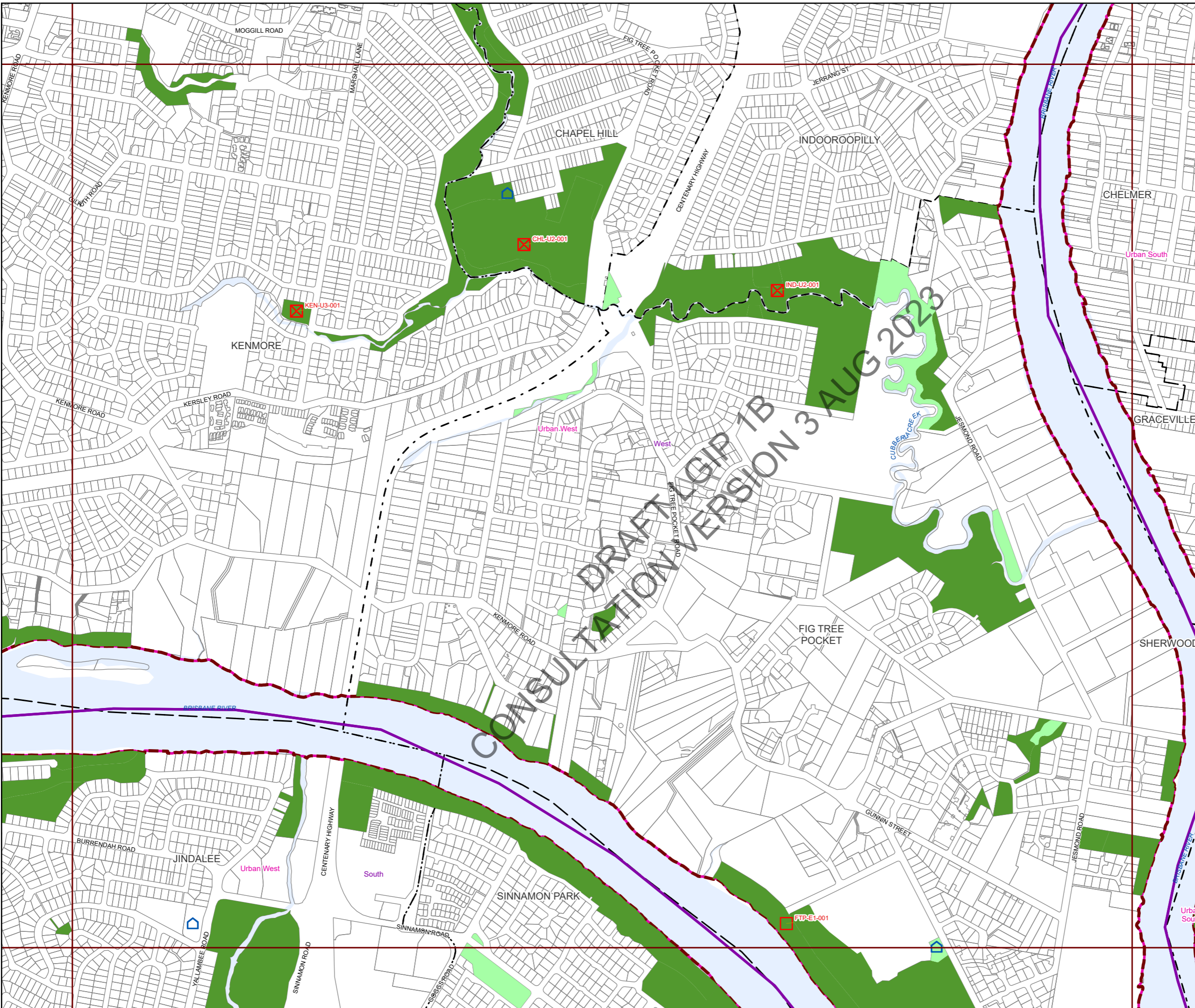
Approximate Scale @ A3 1:10,000

0 240 480

Metres



Plans for Trunk Infrastructure
 Parks & Land for
 Community Facilities
 Map PCF229



- Future infrastructure**
- Community facility - indicative location
 - Park acquisition and embellishment - specific location
 - Park acquisition and embellishment - indicative location
 - Park upgrade - specific location
 - Park embellishment - specific location
 - Corridor link park acquisition and embellishment - specific location
 - Corridor link park acquisition and embellishment - indicative location
- Existing infrastructure**
- Community facility
 - Trunk park
 - Non-trunk park
- Boundaries**
- Suburb boundaries
 - Priority infrastructure area
 - Public parks service catchments
 - Land for community facilities service catchments
 - Property boundaries (June 2021)
 - Individual network map boundaries
 - Waterways

NOTES

This map is notional only and should not be used for interpreting City Plan provisions relating to specific sites. To properly interpret the maps, the planning scheme must be referred to.

As adopted by Council, effective as of XXth XXXX 202X.

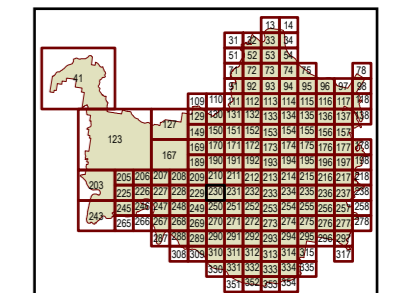
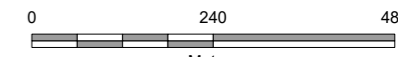
Based on Cadastral Data provided with the permission of the Department of Resources.

While every care is taken to ensure the accuracy of this data, the Brisbane City Council and the copyright owners, in permitting the use of this data, make no representations or warranties about its accuracy, reliability, completeness or suitability for any particular purpose and disclaims all responsibility and all liability (including without limitation, liability in negligence) for all expenses, losses, damages (including indirect or consequential damage) and costs which you might incur as a result of the data being inaccurate or incomplete in any way and for any reason.

© The State of Queensland (Department of Resources) (2021)
 © Brisbane City Council (2022)

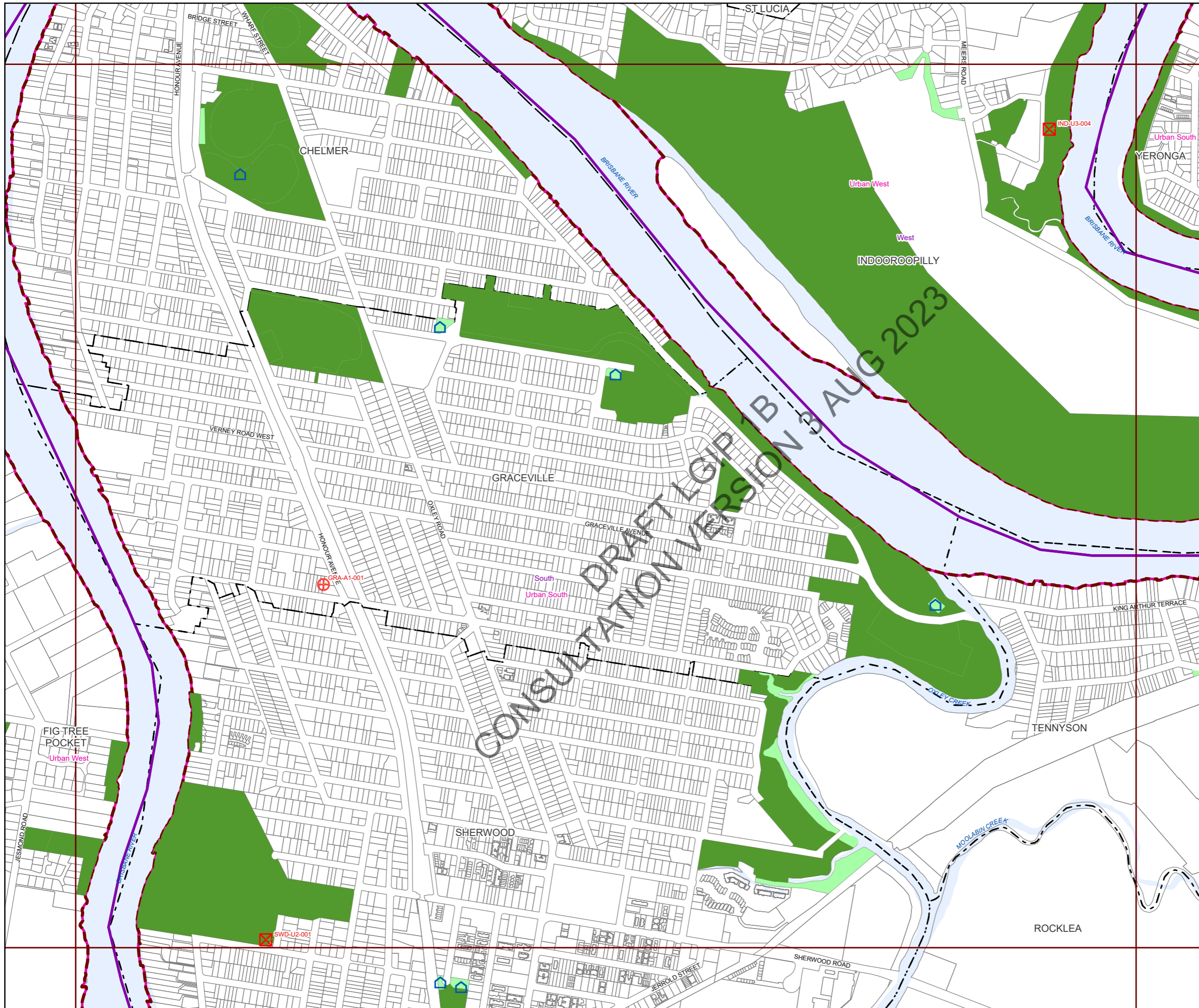
Projection: Map Grid of Australia, Zone 56
 Horizontal Datum: Geocentric Datum of Australia 1994

Approximate Scale @ A3 1:10,000



Plans for Trunk Infrastructure
 Parks & Land for
 Community Facilities
 Map PCF230

DRAFT LGIP TB
 CONSULTATION VERSION 3
 AUG 2023



Future infrastructure

- Community facility - indicative location
- Park acquisition and embellishment - specific location
- Park acquisition and embellishment - indicative location
- Park upgrade - specific location
- Park embellishment - specific location
- Corridor link park acquisition and embellishment - specific location
- Corridor link park acquisition and embellishment - indicative location

Existing infrastructure

- Community facility
- Trunk park
- Non-trunk park

Boundaries

- Suburb boundaries
- Priority infrastructure area
- Public parks service catchments
- Land for community facilities service catchments
- Property boundaries (June 2021)
- Individual network map boundaries
- Waterways

NOTES

This map is notional only and should not be used for interpreting City Plan provisions relating to specific sites. To properly interpret the maps, the planning scheme must be referred to.

As adopted by Council, effective as of XXth XXXX 202X.

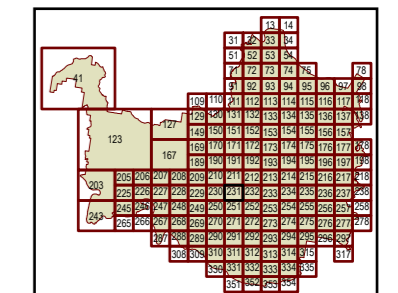
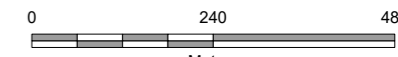
Based on Cadastral Data provided with the permission of the Department of Resources.

While every care is taken to ensure the accuracy of this data, the Brisbane City Council and the copyright owners, in permitting the use of this data, make no representations or warranties about its accuracy, reliability, completeness or suitability for any particular purpose and disclaims all responsibility and all liability (including without limitation, liability in negligence) for all expenses, losses, damages (including indirect or consequential damage) and costs which you might incur as a result of the data being inaccurate or incomplete in any way and for any reason.

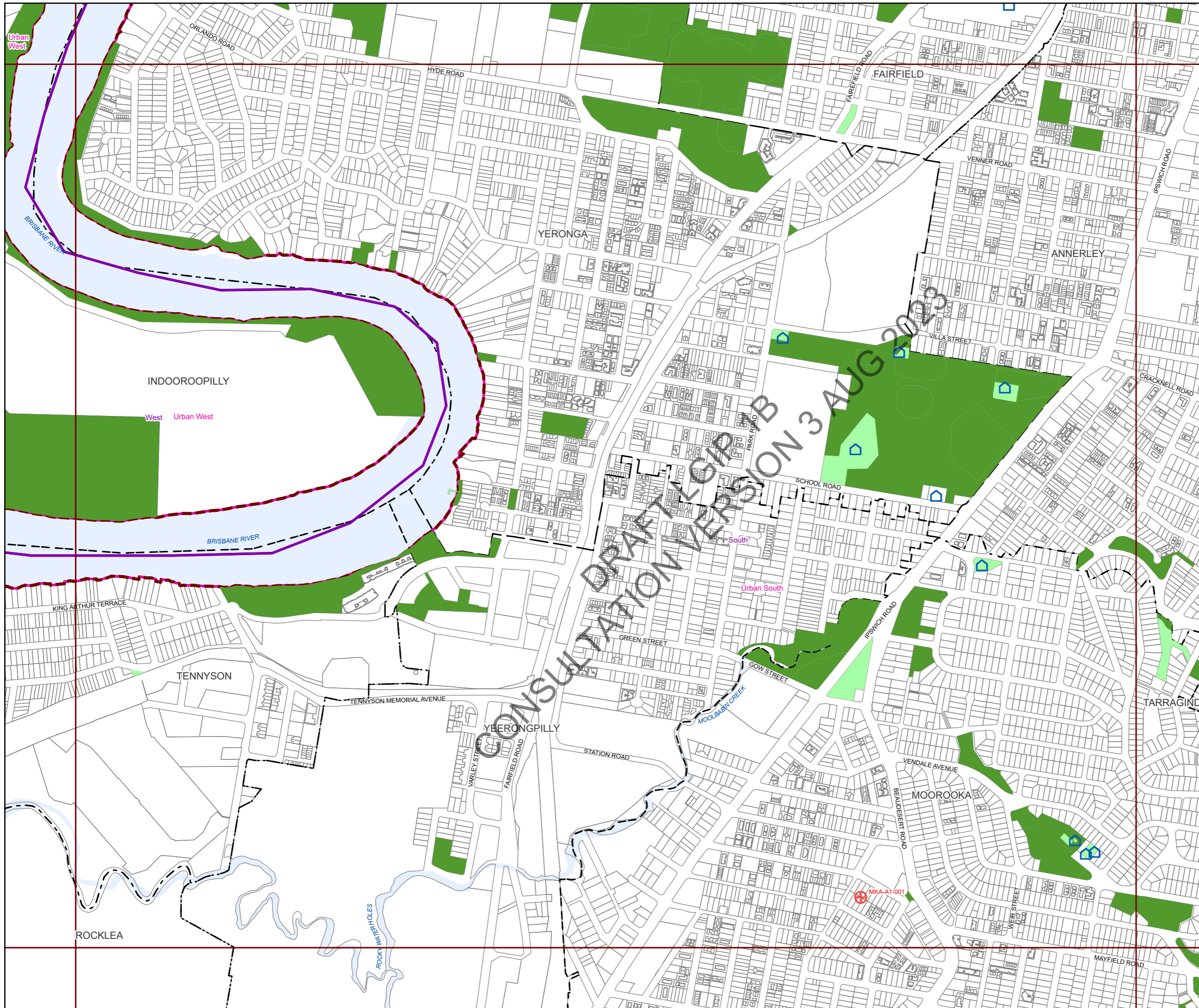
© The State of Queensland (Department of Resources) (2021)
 © Brisbane City Council (2022)

Projection: Map Grid of Australia, Zone 56
 Horizontal Datum: Geocentric Datum of Australia 1994

Approximate Scale @ A3 1:10,000



Plans for Trunk Infrastructure
 Parks & Land for
 Community Facilities
 Map PCF231



- Future infrastructure**
- Community facility - indicative location
 - Park acquisition and embellishment - specific location
 - Park acquisition and embellishment - indicative location
 - Park upgrade - specific location
 - Park embellishment - specific location
 - Corridor link park acquisition and embellishment - specific location
 - Corridor link park acquisition and embellishment - indicative location

- Existing infrastructure**
- Community facility
 - Trunk park
 - Non-trunk park

- Boundaries**
- Suburb boundaries
 - Priority infrastructure area
 - Public parks service catchments
 - Land for community facilities service catchments
 - Property boundaries (June 2021)
 - Individual network map boundaries
 - Waterways

NOTES
 This map is notional only and should not be used for interpreting City Plan provisions relating to specific sites. To properly interpret the maps, the planning scheme must be referred to.

As adopted by Council, effective as of XXth XXXX 202X.

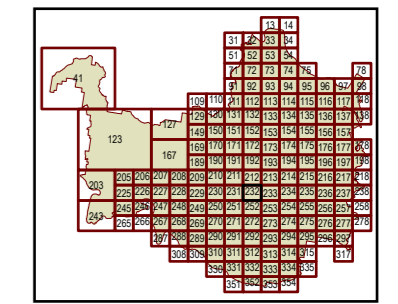
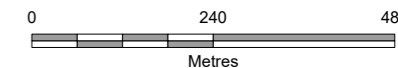
Based on Cadastral Data provided with the permission of the Department of Resources.

While every care is taken to ensure the accuracy of this data, the Brisbane City Council and the copyright owners, in permitting the use of this data, make no representations or warranties about its accuracy, reliability, completeness or suitability for any particular purpose and disclaims all responsibility and all liability (including without limitation, liability in negligence) for all expenses, losses, damages (including indirect or consequential damage) and costs which you might incur as a result of the data being inaccurate or incomplete in any way and for any reason.

© The State of Queensland (Department of Resources) (2021)
 © Brisbane City Council (2022)

Projection: Map Grid of Australia, Zone 56
 Horizontal Datum: Geocentric Datum of Australia 1994

Approximate Scale @ A3 1:10,000



Plans for Trunk Infrastructure
 Parks & Land for
 Community Facilities
 Map PCF232



Future infrastructure

- Community facility - indicative location
- Park acquisition and embellishment - specific location
- Park acquisition and embellishment - indicative location
- Park upgrade - specific location
- Park embellishment - specific location
- Corridor link park acquisition and embellishment - specific location
- Corridor link park acquisition and embellishment - indicative location

Existing infrastructure

- Community facility
- Trunk park
- Non-trunk park

Boundaries

- Suburb boundaries
- Priority infrastructure area
- Public parks service catchments
- Land for community facilities service catchments
- Property boundaries (June 2021)
- Individual network map boundaries
- Waterways

NOTES

This map is notional only and should not be used for interpreting City Plan provisions relating to specific sites. To properly interpret the maps, the planning scheme must be referred to.

As adopted by Council, effective as of XXth XXXX 202X.

Based on Cadastral Data provided with the permission of the Department of Resources.

While every care is taken to ensure the accuracy of this data, the Brisbane City Council and the copyright owners, in permitting the use of this data, make no representations or warranties about its accuracy, reliability, completeness or suitability for any particular purpose and disclaims all responsibility and all liability (including without limitation, liability in negligence) for all expenses, losses, damages (including indirect or consequential damage) and costs which you might incur as a result of the data being inaccurate or incomplete in any way and for any reason.

© The State of Queensland (Department of Resources) (2021)
 © Brisbane City Council (2022)

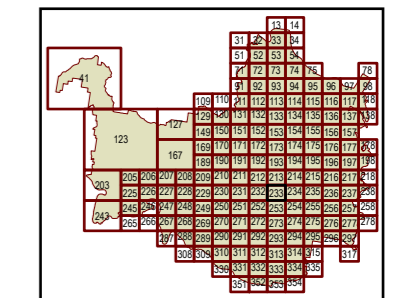


Projection: Map Grid of Australia, Zone 56
 Horizontal Datum: Geocentric Datum of Australia 1994

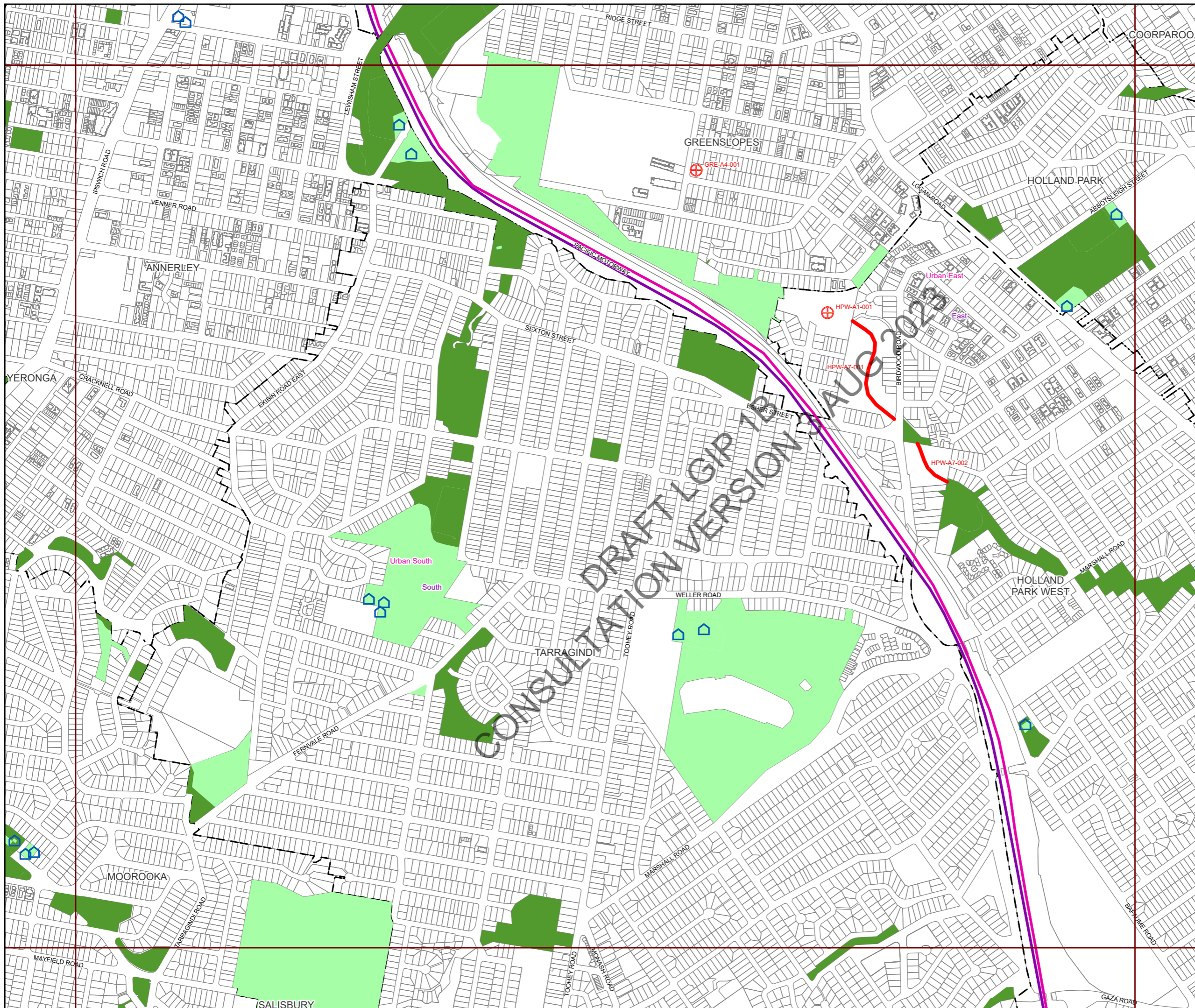
Approximate Scale @ A3 1:10,000

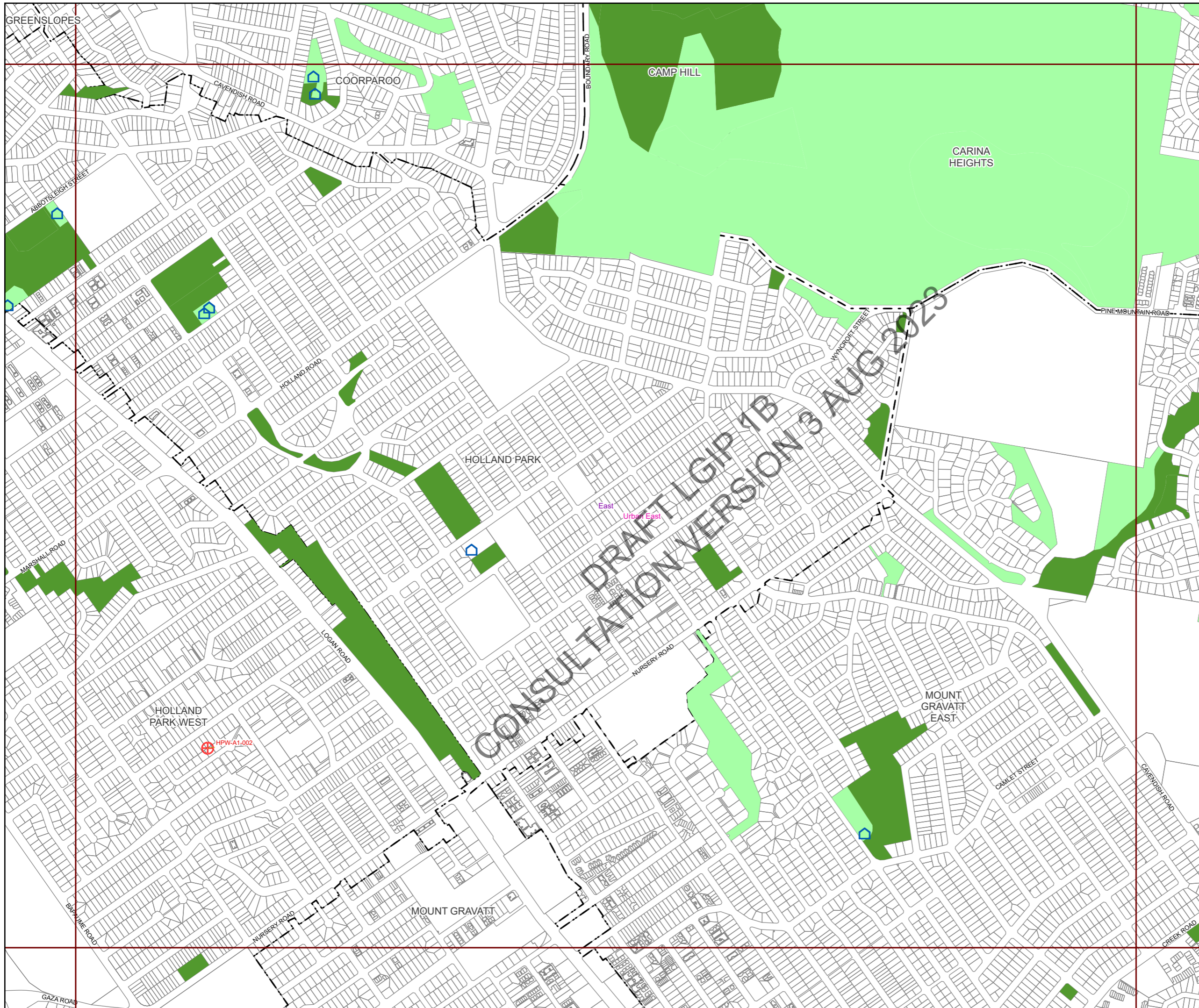
0 240 480

Metres



Plans for Trunk Infrastructure
 Parks & Land for
 Community Facilities
 Map PCF233





Future infrastructure

- Community facility - indicative location
- Park acquisition and embellishment - specific location
- Park acquisition and embellishment - indicative location
- Park upgrade - specific location
- Park embellishment - specific location
- Corridor link park acquisition and embellishment - specific location
- Corridor link park acquisition and embellishment - indicative location

Existing infrastructure

- Community facility
- Trunk park
- Non-trunk park

Boundaries

- Suburb boundaries
- Priority infrastructure area
- Public parks service catchments
- Land for community facilities service catchments
- Property boundaries (June 2021)
- Individual network map boundaries
- Waterways

NOTES

This map is notional only and should not be used for interpreting City Plan provisions relating to specific sites. To properly interpret the maps, the planning scheme must be referred to.

As adopted by Council, effective as of XXth XXXX 202X.

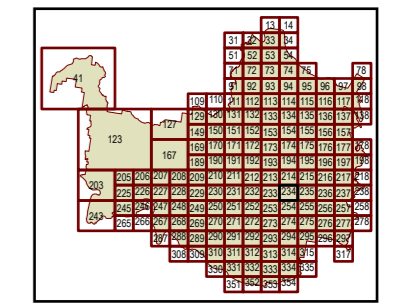
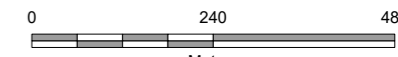
Based on Cadastral Data provided with the permission of the Department of Resources.

While every care is taken to ensure the accuracy of this data, the Brisbane City Council and the copyright owners, in permitting the use of this data, make no representations or warranties about its accuracy, reliability, completeness or suitability for any particular purpose and disclaims all responsibility and all liability (including without limitation, liability in negligence) for all expenses, losses, damages (including indirect or consequential damage) and costs which you might incur as a result of the data being inaccurate or incomplete in any way and for any reason.

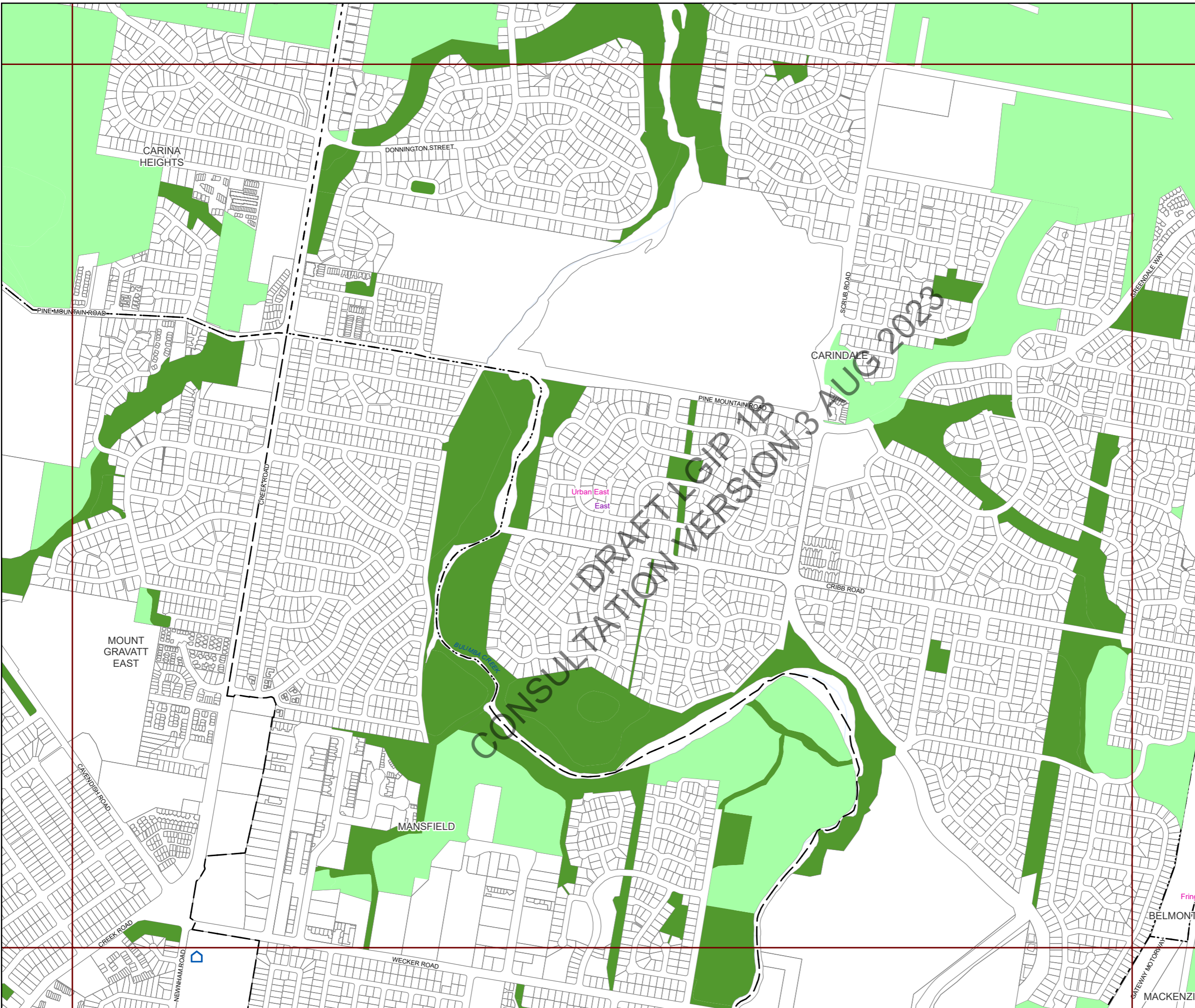
© The State of Queensland (Department of Resources) (2021)
 © Brisbane City Council (2022)

Projection: Map Grid of Australia, Zone 56
 Horizontal Datum: Geocentric Datum of Australia 1994

Approximate Scale @ A3 1:10,000



Plans for Trunk Infrastructure
 Parks & Land for
 Community Facilities
 Map PCF234



Future infrastructure

- Community facility - indicative location
- Park acquisition and embellishment - specific location
- Park acquisition and embellishment - indicative location
- Park upgrade - specific location
- Park embellishment - specific location
- Corridor link park acquisition and embellishment - specific location
- Corridor link park acquisition and embellishment - indicative location

Existing infrastructure

- Community facility
- Trunk park
- Non-trunk park

Boundaries

- Suburb boundaries
- Priority infrastructure area
- Public parks service catchments
- Land for community facilities service catchments
- Property boundaries (June 2021)
- Individual network map boundaries
- Waterways

NOTES

This map is notional only and should not be used for interpreting City Plan provisions relating to specific sites. To properly interpret the maps, the planning scheme must be referred to.

As adopted by Council, effective as of XXth XXXX 202X.

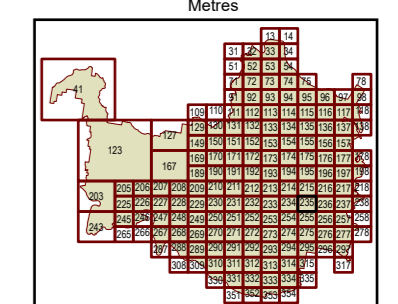
Based on Cadastral Data provided with the permission of the Department of Resources.

While every care is taken to ensure the accuracy of this data, the Brisbane City Council and the copyright owners, in permitting the use of this data, make no representations or warranties about its accuracy, reliability, completeness or suitability for any particular purpose and disclaims all responsibility and all liability (including without limitation, liability in negligence) for all expenses, losses, damages (including indirect or consequential damage) and costs which you might incur as a result of the data being inaccurate or incomplete in any way and for any reason.

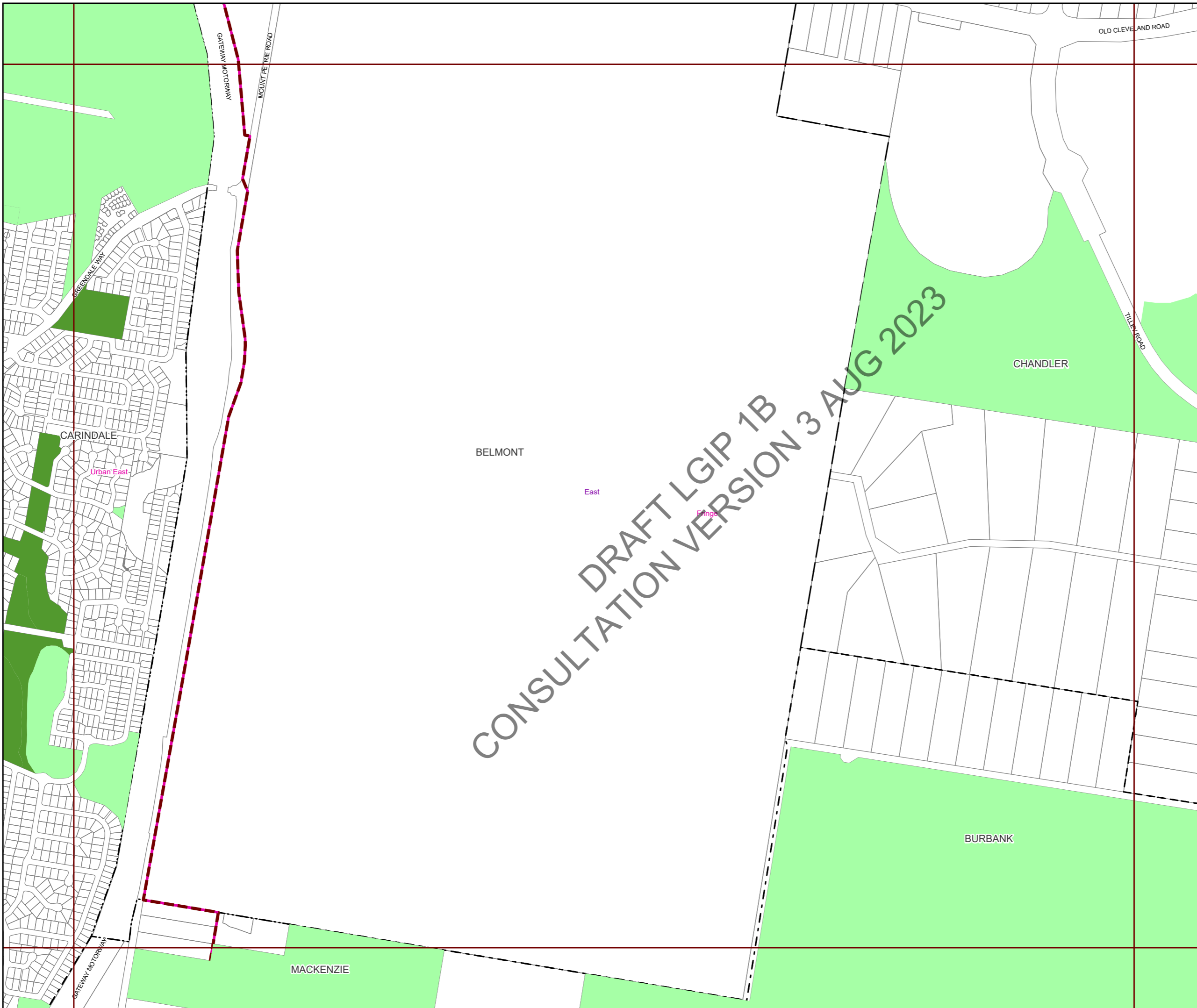
© The State of Queensland (Department of Resources) (2021)
 © Brisbane City Council (2022)

Projection: Map Grid of Australia, Zone 56
 Horizontal Datum: Geocentric Datum of Australia 1994

Approximate Scale @ A3 1:10,000



Plans for Trunk Infrastructure
 Parks & Land for
 Community Facilities
 Map PCF235



Future infrastructure

- Community facility - indicative location
- Park acquisition and embellishment - specific location
- Park acquisition and embellishment - indicative location
- Park upgrade - specific location
- Park embellishment - specific location
- Corridor link park acquisition and embellishment - specific location
- Corridor link park acquisition and embellishment - indicative location

Existing infrastructure

- Community facility
- Trunk park
- Non-trunk park

Boundaries

- Suburb boundaries
- Priority infrastructure area
- Public parks service catchments
- Land for community facilities service catchments
- Property boundaries (June 2021)
- Individual network map boundaries
- Waterways

NOTES

This map is notional only and should not be used for interpreting City Plan provisions relating to specific sites. To properly interpret the maps, the planning scheme must be referred to.

As adopted by Council, effective as of XXth XXXX 202X.

Based on Cadastral Data provided with the permission of the Department of Resources.

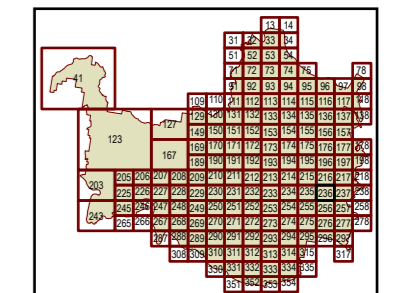
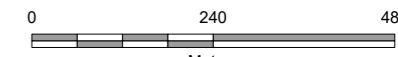
While every care is taken to ensure the accuracy of this data, the Brisbane City Council and the copyright owners, in permitting the use of this data, make no representations or warranties about its accuracy, reliability, completeness or suitability for any particular purpose and disclaims all responsibility and all liability (including without limitation, liability in negligence) for all expenses, losses, damages (including indirect or consequential damage) and costs which you might incur as a result of the data being inaccurate or incomplete in any way and for any reason.

© The State of Queensland (Department of Resources) (2021)
 © Brisbane City Council (2022)

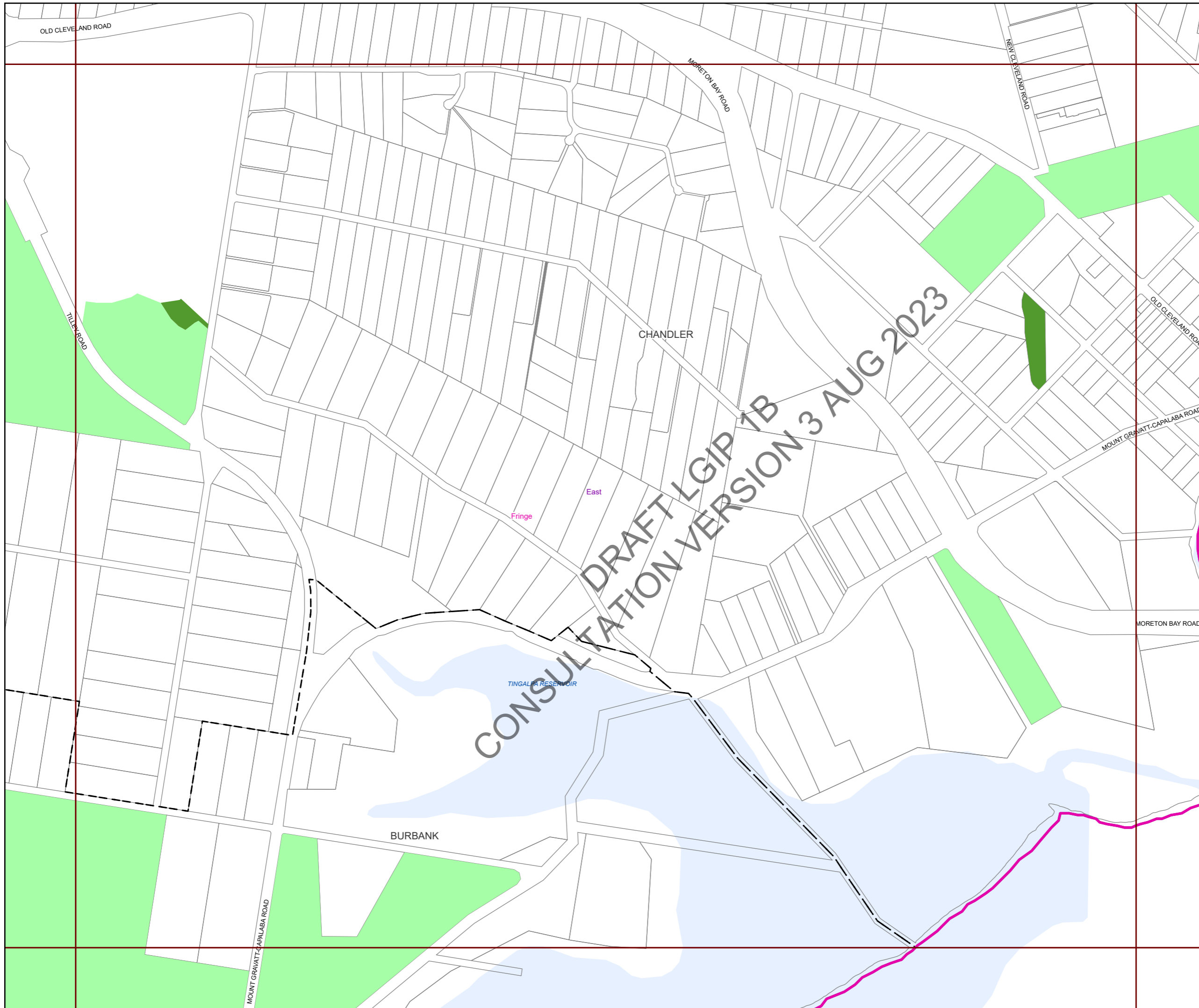


Projection: Map Grid of Australia, Zone 56
 Horizontal Datum: Geocentric Datum of Australia 1994

Approximate Scale @ A3 1:10,000



Plans for Trunk Infrastructure
 Parks & Land for
 Community Facilities
 Map PCF236



Future infrastructure

- Community facility - indicative location
- Park acquisition and embellishment - specific location
- Park acquisition and embellishment - indicative location
- Park upgrade - specific location
- Park embellishment - specific location
- Corridor link park acquisition and embellishment - specific location
- Corridor link park acquisition and embellishment - indicative location

Existing infrastructure

- Community facility
- Trunk park
- Non-trunk park

Boundaries

- Suburb boundaries
- Priority infrastructure area
- Public parks service catchments
- Land for community facilities service catchments
- Property boundaries (June 2021)
- Individual network map boundaries
- Waterways

NOTES

This map is notional only and should not be used for interpreting City Plan provisions relating to specific sites. To properly interpret the maps, the planning scheme must be referred to.

As adopted by Council, effective as of XXth XXXX 202X.

Based on Cadastral Data provided with the permission of the Department of Resources.

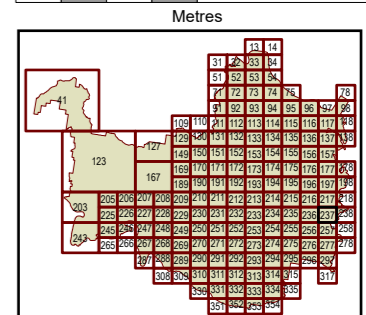
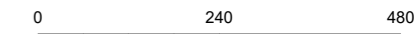
While every care is taken to ensure the accuracy of this data, the Brisbane City Council and the copyright owners, in permitting the use of this data, make no representations or warranties about its accuracy, reliability, completeness or suitability for any particular purpose and disclaims all responsibility and all liability (including without limitation, liability in negligence) for all expenses, losses, damages (including indirect or consequential damage) and costs which you might incur as a result of the data being inaccurate or incomplete in any way and for any reason.

© The State of Queensland (Department of Resources) (2021)
 © Brisbane City Council (2022)

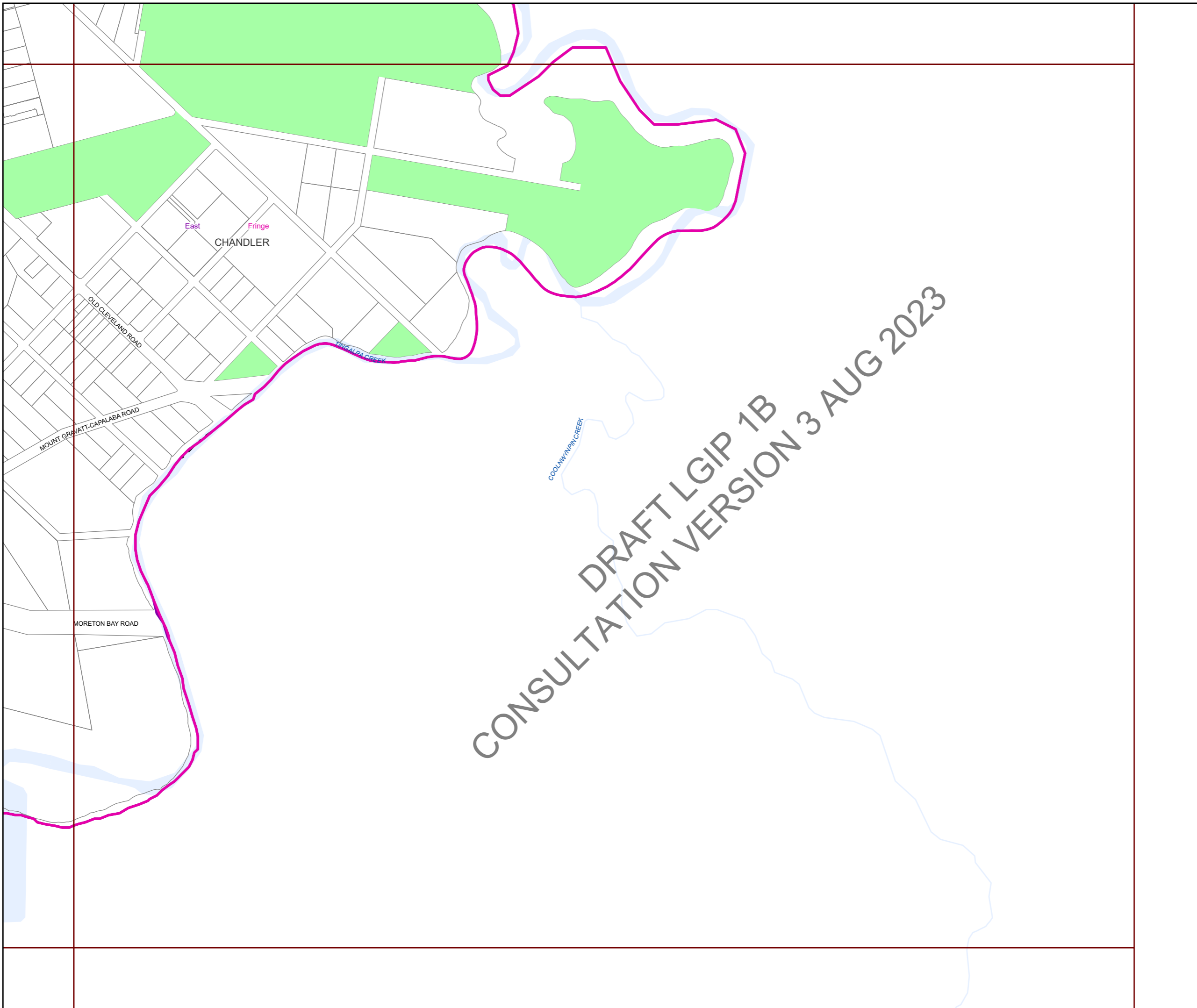


Projection: Map Grid of Australia, Zone 56
 Horizontal Datum: Geocentric Datum of Australia 1994

Approximate Scale @ A3 1:10,000



Plans for Trunk Infrastructure
 Parks & Land for
 Community Facilities
 Map PCF237



Future infrastructure

- Community facility - indicative location
- Park acquisition and embellishment - specific location
- Park acquisition and embellishment - indicative location
- Park upgrade - specific location
- Park embellishment - specific location
- Corridor link park acquisition and embellishment - specific location
- Corridor link park acquisition and embellishment - indicative location

Existing infrastructure

- Community facility
- Trunk park
- Non-trunk park

Boundaries

- Suburb boundaries
- Priority infrastructure area
- Public parks service catchments
- Land for community facilities service catchments
- Property boundaries (June 2021)
- Individual network map boundaries
- Waterways

NOTES

This map is notional only and should not be used for interpreting City Plan provisions relating to specific sites. To properly interpret the maps, the planning scheme must be referred to.

As adopted by Council, effective as of XXth XXXX 202X.

Based on Cadastral Data provided with the permission of the Department of Resources.

While every care is taken to ensure the accuracy of this data, the Brisbane City Council and the copyright owners, in permitting the use of this data, make no representations or warranties about its accuracy, reliability, completeness or suitability for any particular purpose and disclaims all responsibility and all liability (including without limitation, liability in negligence) for all expenses, losses, damages (including indirect or consequential damage) and costs which you might incur as a result of the data being inaccurate or incomplete in any way and for any reason.

© The State of Queensland (Department of Resources) (2021)
 © Brisbane City Council (2022)

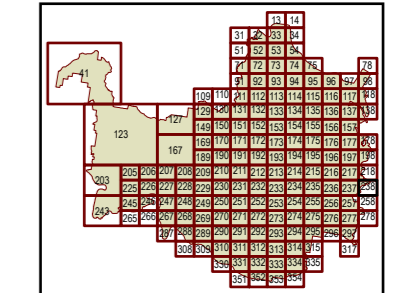


Projection: Map Grid of Australia, Zone 56
 Horizontal Datum: Geocentric Datum of Australia 1994

Approximate Scale @ A3 1:10,000

0 240 480

Metres



Plans for Trunk Infrastructure
 Parks & Land for
 Community Facilities
 Map PCF238



Future infrastructure

- Community facility - indicative location
- Park acquisition and embellishment - specific location
- Park acquisition and embellishment - indicative location
- Park upgrade - specific location
- Park embellishment - specific location
- Corridor link park acquisition and embellishment - specific location
- Corridor link park acquisition and embellishment - indicative location

Existing infrastructure

- Community facility
- Trunk park
- Non-trunk park

Boundaries

- Suburb boundaries
- Priority infrastructure area
- Public parks service catchments
- Land for community facilities service catchments
- Property boundaries (June 2021)
- Individual network map boundaries
- Waterways

NOTES

This map is notional only and should not be used for interpreting City Plan provisions relating to specific sites. To properly interpret the maps, the planning scheme must be referred to.

As adopted by Council, effective as of XXth XXXX 202X.

Based on Cadastral Data provided with the permission of the Department of Resources.

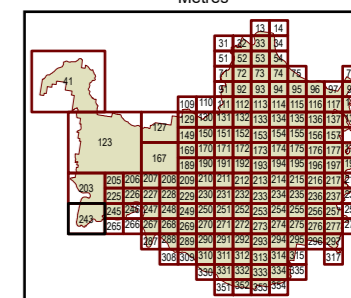
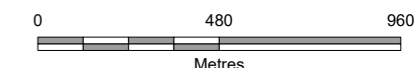
While every care is taken to ensure the accuracy of this data, the Brisbane City Council and the copyright owners, in permitting the use of this data, make no representations or warranties about its accuracy, reliability, completeness or suitability for any particular purpose and disclaims all responsibility and all liability (including without limitation, liability in negligence) for all expenses, losses, damages (including indirect or consequential damage) and costs which you might incur as a result of the data being inaccurate or incomplete in any way and for any reason.

© The State of Queensland (Department of Resources) (2021)
 © Brisbane City Council (2022)

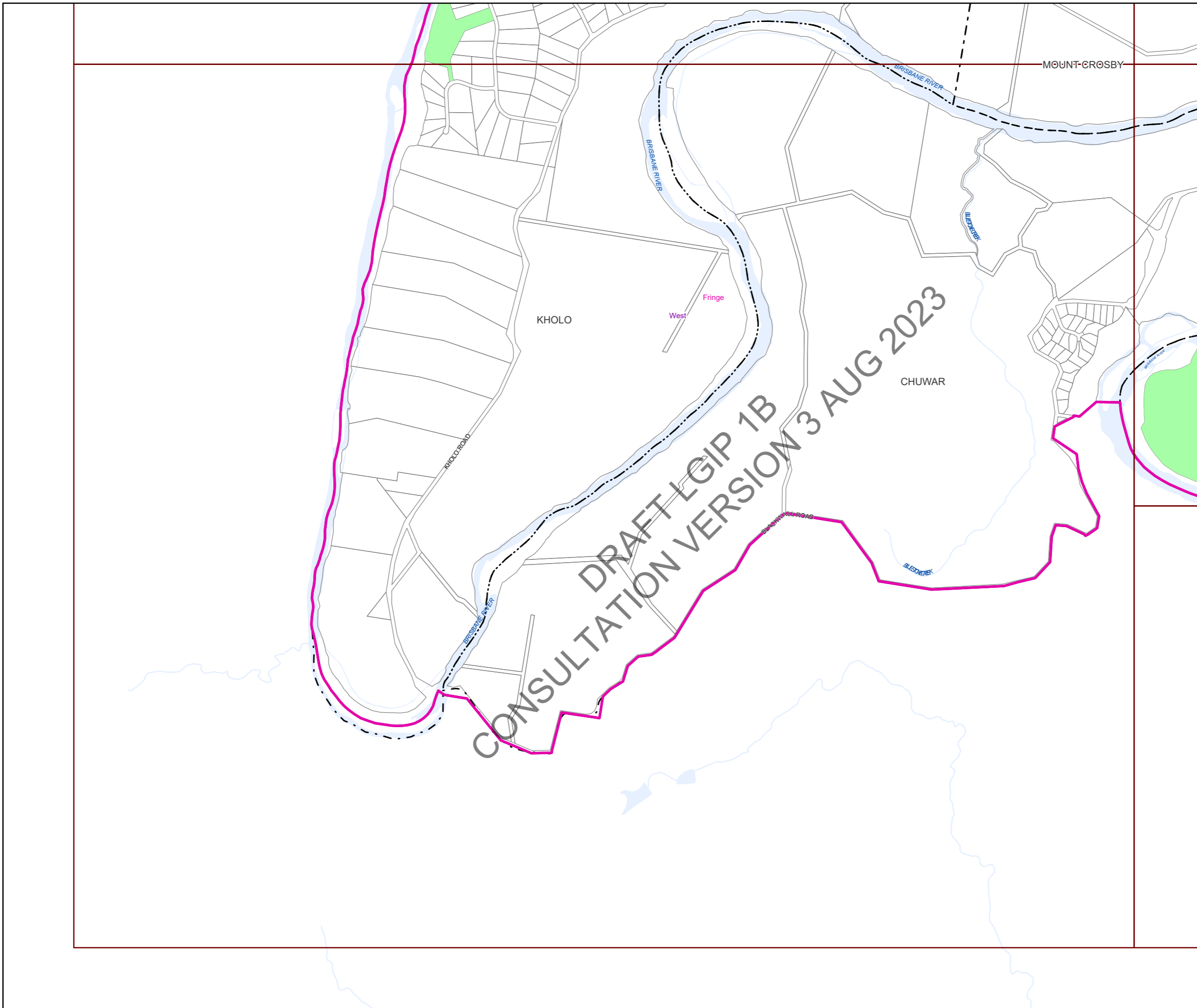


Projection: Map Grid of Australia, Zone 56
 Horizontal Datum: Geocentric Datum of Australia 1994

Approximate Scale @ A3 1:20,000



Plans for Trunk Infrastructure
 Parks & Land for
 Community Facilities
 Map PCF243





Future infrastructure

- Community facility - indicative location
- Park acquisition and embellishment - specific location
- Park acquisition and embellishment - indicative location
- Park upgrade - specific location
- Park embellishment - specific location
- Corridor link park acquisition and embellishment - specific location
- Corridor link park acquisition and embellishment - indicative location

Existing infrastructure

- Community facility
- Trunk park
- Non-trunk park

Boundaries

- Suburb boundaries
- Priority infrastructure area
- Public parks service catchments
- Land for community facilities service catchments
- Property boundaries (June 2021)
- Individual network map boundaries
- Waterways

NOTES

This map is notional only and should not be used for interpreting City Plan provisions relating to specific sites. To properly interpret the maps, the planning scheme must be referred to.

As adopted by Council, effective as of XXth XXXX 202X.

Based on Cadastral Data provided with the permission of the Department of Resources.

While every care is taken to ensure the accuracy of this data, the Brisbane City Council and the copyright owners, in permitting the use of this data, make no representations or warranties about its accuracy, reliability, completeness or suitability for any particular purpose and disclaims all responsibility and all liability (including without limitation, liability in negligence) for all expenses, losses, damages (including indirect or consequential damage) and costs which you might incur as a result of the data being inaccurate or incomplete in any way and for any reason.

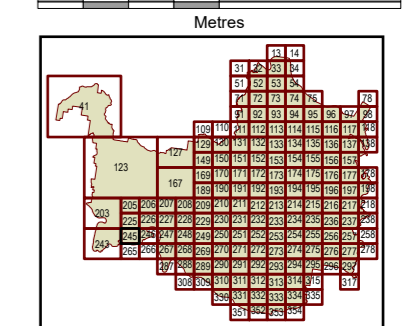
© The State of Queensland (Department of Resources) (2021)
 © Brisbane City Council (2022)



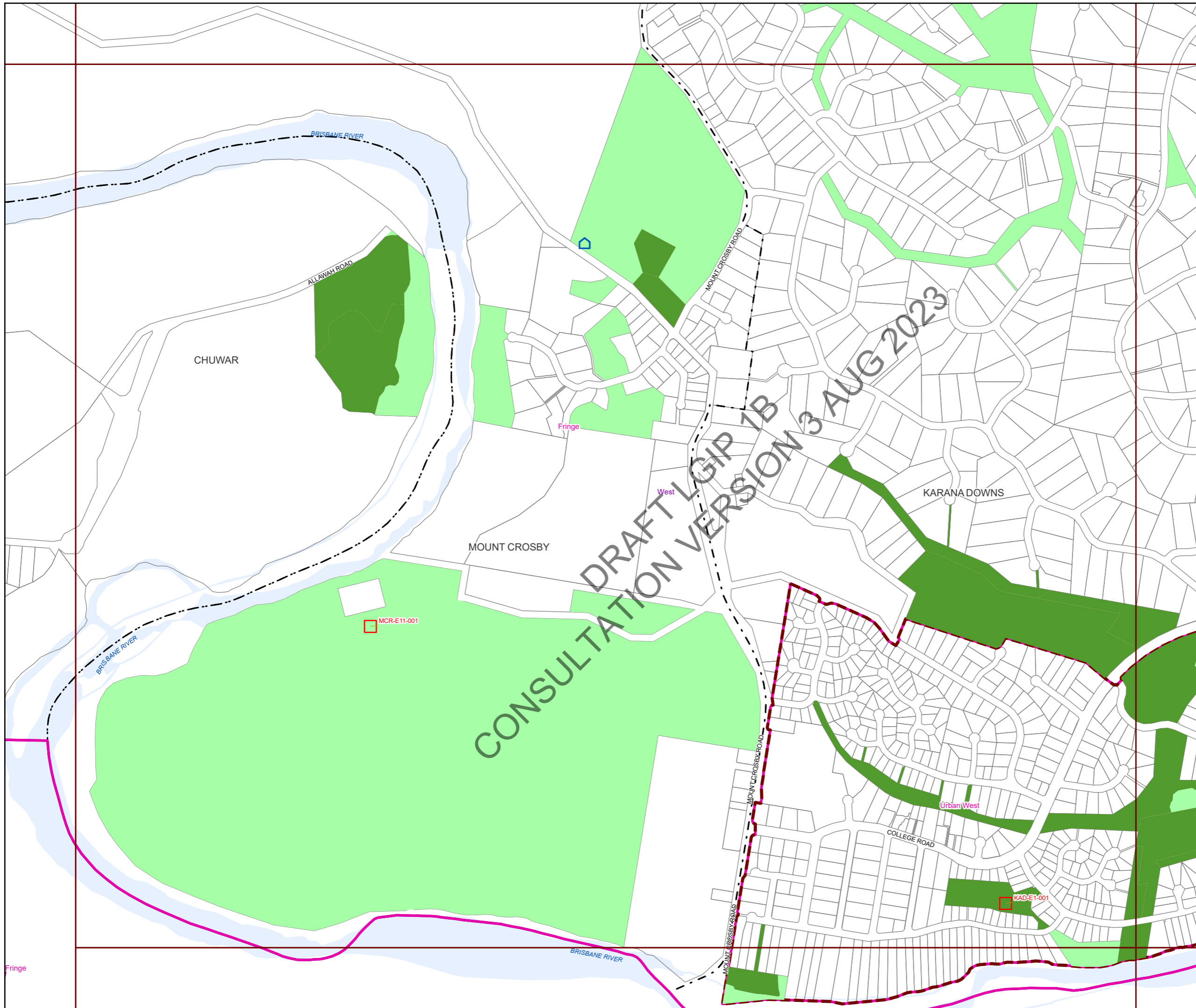
Projection: Map Grid of Australia, Zone 56
 Horizontal Datum: Geocentric Datum of Australia 1994

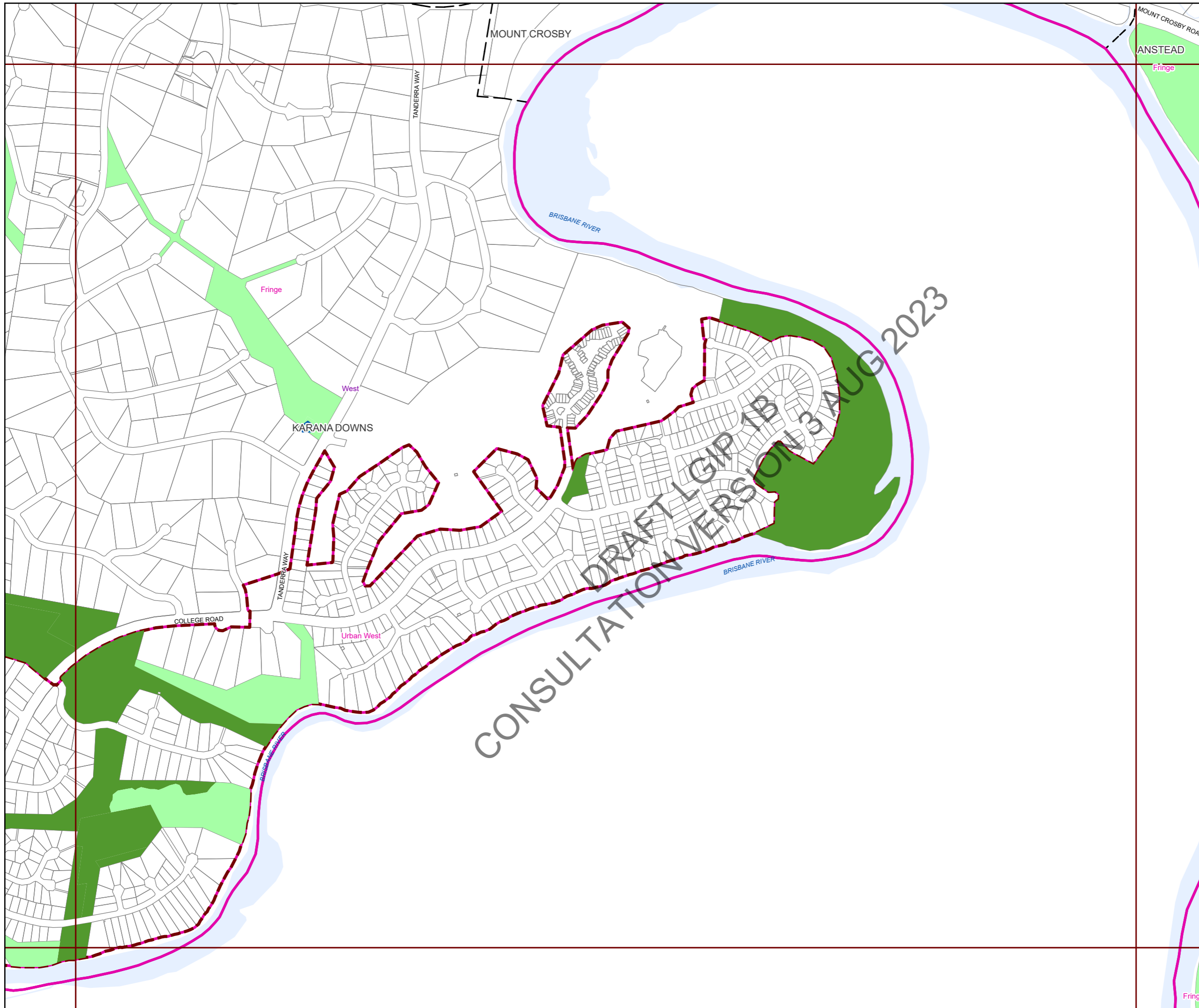
Approximate Scale @ A3 1:10,000

0 240 480



Plans for Trunk Infrastructure
 Parks & Land for
 Community Facilities
 Map PCF245





Future infrastructure

- Community facility - indicative location
- Park acquisition and embellishment - specific location
- Park acquisition and embellishment - indicative location
- Park upgrade - specific location
- Park embellishment - specific location
- Corridor link park acquisition and embellishment - specific location
- Corridor link park acquisition and embellishment - indicative location

Existing infrastructure

- Community facility
- Trunk park
- Non-trunk park

Boundaries

- Suburb boundaries
- Priority infrastructure area
- Public parks service catchments
- Land for community facilities service catchments
- Property boundaries (June 2021)
- Individual network map boundaries
- Waterways

NOTES

This map is notional only and should not be used for interpreting City Plan provisions relating to specific sites. To properly interpret the maps, the planning scheme must be referred to.

As adopted by Council, effective as of XXth XXXX 202X.

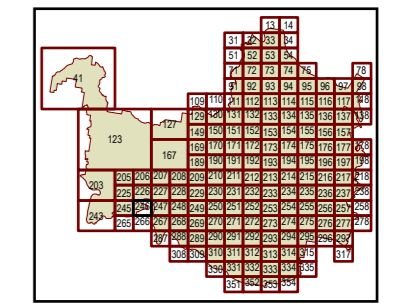
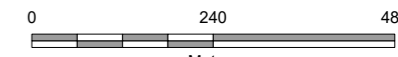
Based on Cadastral Data provided with the permission of the Department of Resources.

While every care is taken to ensure the accuracy of this data, the Brisbane City Council and the copyright owners, in permitting the use of this data, make no representations or warranties about its accuracy, reliability, completeness or suitability for any particular purpose and disclaims all responsibility and all liability (including without limitation, liability in negligence) for all expenses, losses, damages (including indirect or consequential damage) and costs which you might incur as a result of the data being inaccurate or incomplete in any way and for any reason.

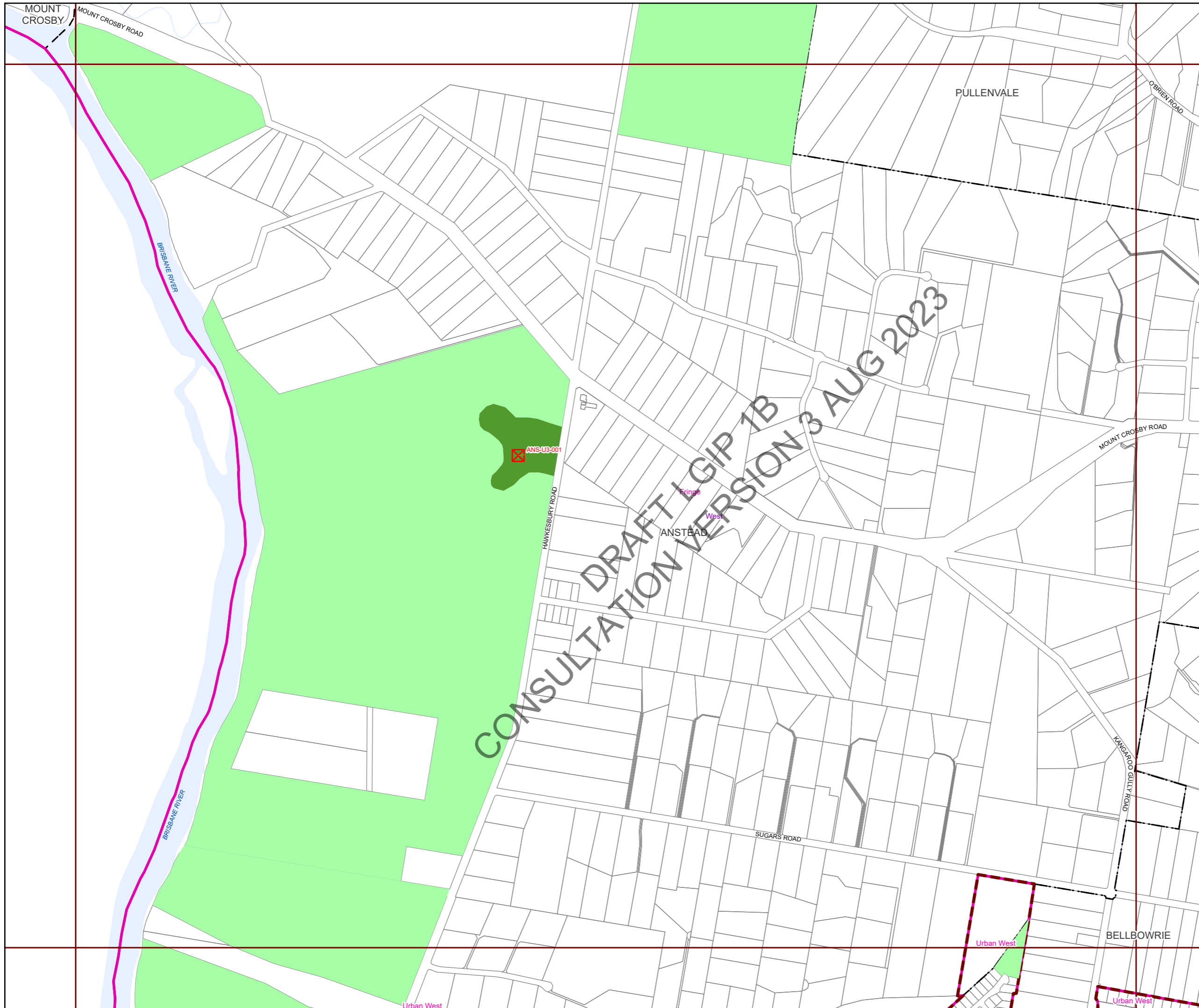
© The State of Queensland (Department of Resources) (2021)
 © Brisbane City Council (2022)

Projection: Map Grid of Australia, Zone 56
 Horizontal Datum: Geocentric Datum of Australia 1994

Approximate Scale @ A3 1:10,000



Plans for Trunk Infrastructure
 Parks & Land for
 Community Facilities
 Map PCF246



Future infrastructure

- Community facility - indicative location
- Park acquisition and embellishment - specific location
- Park acquisition and embellishment - indicative location
- Park upgrade - specific location
- Park embellishment - specific location
- Corridor link park acquisition and embellishment - specific location
- Corridor link park acquisition and embellishment - indicative location

Existing infrastructure

- Community facility
- Trunk park
- Non-trunk park

Boundaries

- Suburb boundaries
- Priority infrastructure area
- Public parks service catchments
- Land for community facilities service catchments
- Property boundaries (June 2021)
- Individual network map boundaries
- Waterways

NOTES

This map is notional only and should not be used for interpreting City Plan provisions relating to specific sites. To properly interpret the maps, the planning scheme must be referred to.

As adopted by Council, effective as of XXth XXXX 202X.

Based on Cadastral Data provided with the permission of the Department of Resources.

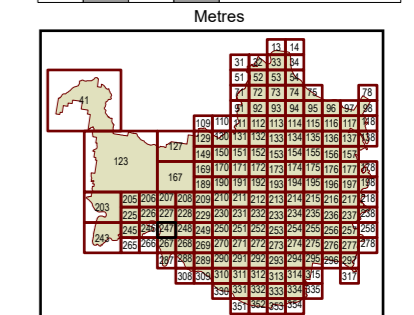
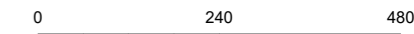
While every care is taken to ensure the accuracy of this data, the Brisbane City Council and the copyright owners, in permitting the use of this data, make no representations or warranties about its accuracy, reliability, completeness or suitability for any particular purpose and disclaims all responsibility and all liability (including without limitation, liability in negligence) for all expenses, losses, damages (including indirect or consequential damage) and costs which you might incur as a result of the data being inaccurate or incomplete in any way and for any reason.

© The State of Queensland (Department of Resources) (2021)
 © Brisbane City Council (2022)

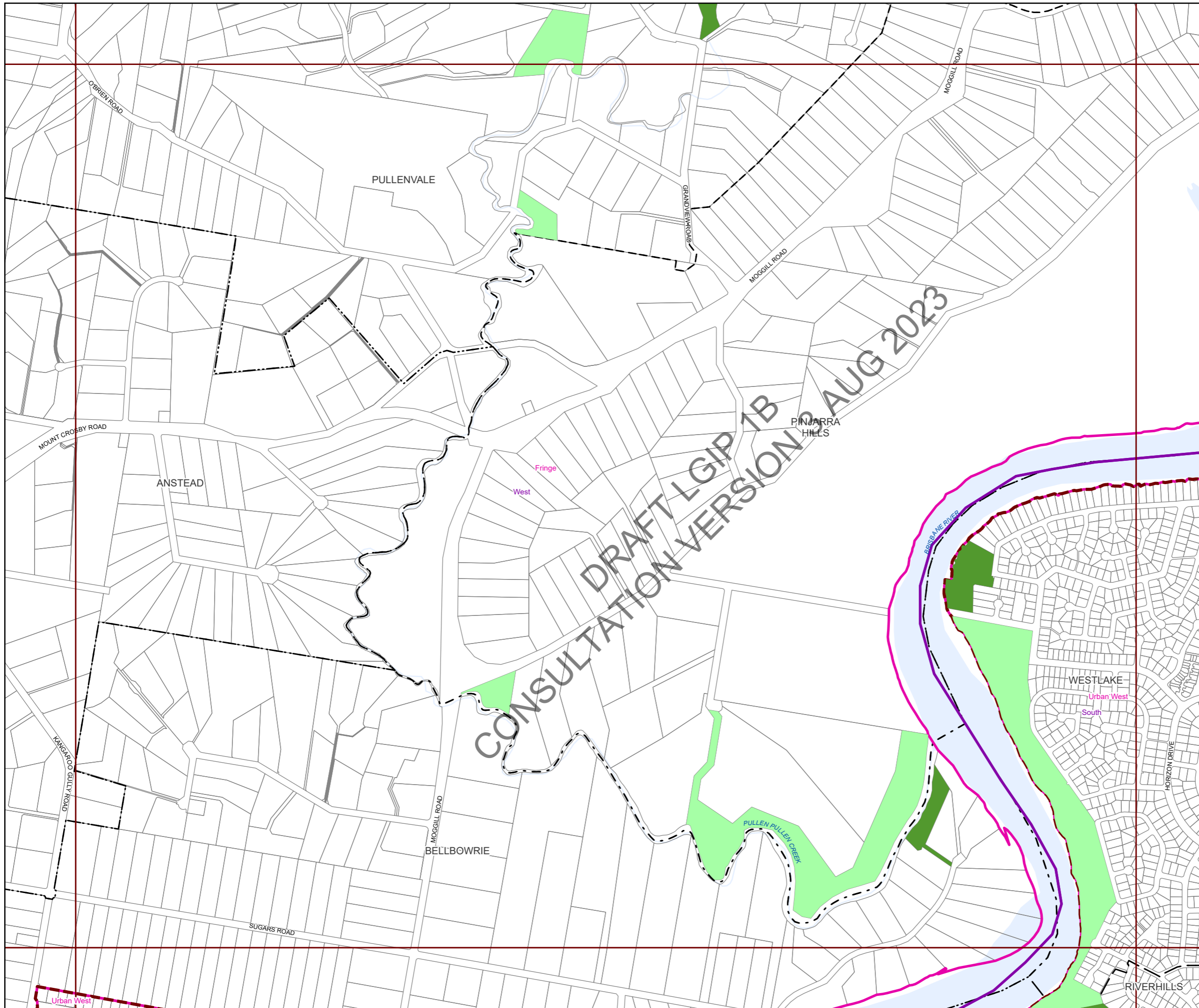


Projection: Map Grid of Australia, Zone 56
 Horizontal Datum: Geocentric Datum of Australia 1994

Approximate Scale @ A3 1:10,000



Plans for Trunk Infrastructure
 Parks & Land for
 Community Facilities
 Map PCF247



Future infrastructure

- Community facility - indicative location
- Park acquisition and embellishment - specific location
- Park acquisition and embellishment - indicative location
- Park upgrade - specific location
- Park embellishment - specific location
- Corridor link park acquisition and embellishment - specific location
- Corridor link park acquisition and embellishment - indicative location

Existing infrastructure

- Community facility
- Trunk park
- Non-trunk park

Boundaries

- Suburb boundaries
- Priority infrastructure area
- Public parks service catchments
- Land for community facilities service catchments
- Property boundaries (June 2021)
- Individual network map boundaries
- Waterways

NOTES

This map is notional only and should not be used for interpreting City Plan provisions relating to specific sites. To properly interpret the maps, the planning scheme must be referred to.

As adopted by Council, effective as of XXth XXXX 202X.

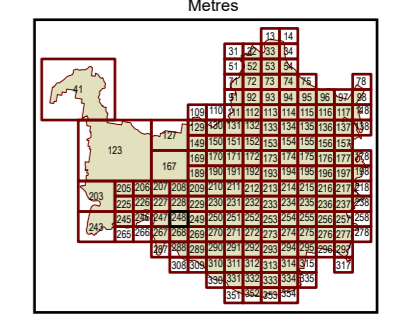
Based on Cadastral Data provided with the permission of the Department of Resources.

While every care is taken to ensure the accuracy of this data, the Brisbane City Council and the copyright owners, in permitting the use of this data, make no representations or warranties about its accuracy, reliability, completeness or suitability for any particular purpose and disclaims all responsibility and all liability (including without limitation, liability in negligence) for all expenses, losses, damages (including indirect or consequential damage) and costs which you might incur as a result of the data being inaccurate or incomplete in any way and for any reason.

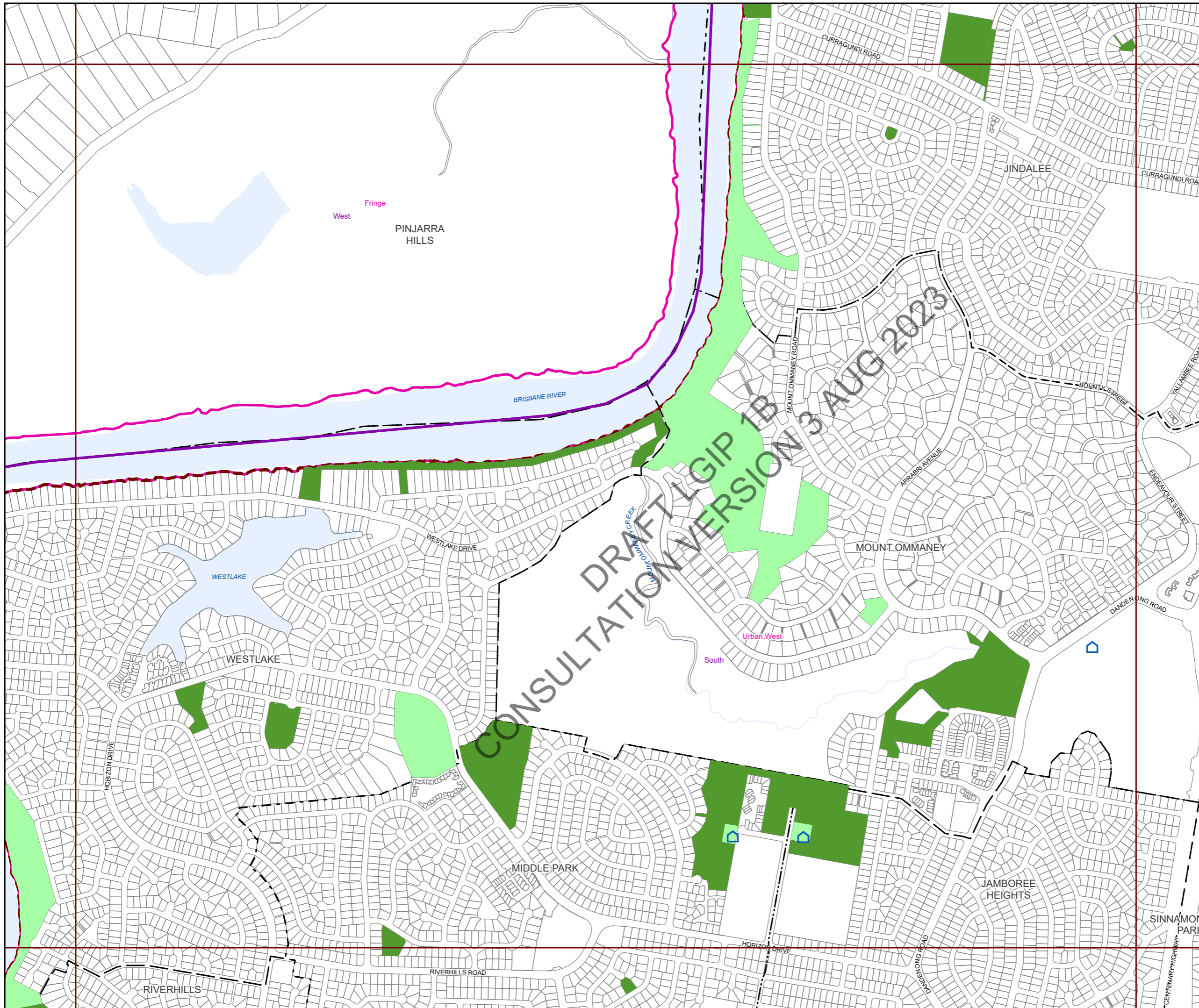
© The State of Queensland (Department of Resources) (2021)
 © Brisbane City Council (2022)

Projection: Map Grid of Australia, Zone 56
 Horizontal Datum: Geocentric Datum of Australia 1994

Approximate Scale @ A3 1:10,000



Plans for Trunk Infrastructure
 Parks & Land for
 Community Facilities
 Map PCF248



Future infrastructure

- Community facility - indicative location
- Park acquisition and embellishment - specific location
- Park acquisition and embellishment - indicative location
- Park upgrade - specific location
- Park embellishment - specific location
- Corridor link park acquisition and embellishment - specific location
- Corridor link park acquisition and embellishment - indicative location

Existing infrastructure

- Community facility
- Trunk park
- Non-trunk park

Boundaries

- Suburb boundaries
- Priority infrastructure area
- Public parks service catchments
- Land for community facilities service catchments
- Property boundaries (June 2021)
- Individual network map boundaries
- Waterways

NOTES

This map is notional only and should not be used for interpreting City Plan provisions relating to specific sites. To properly interpret the maps, the planning scheme must be referred to.

As adopted by Council, effective as of XXth XXXX 202X.

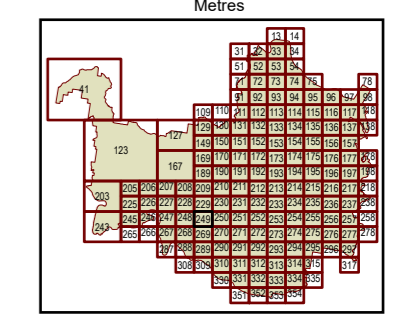
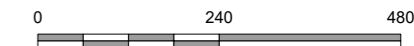
Based on Cadastral Data provided with the permission of the Department of Resources.

While every care is taken to ensure the accuracy of this data, the Brisbane City Council and the copyright owners, in permitting the use of this data, make no representations or warranties about its accuracy, reliability, completeness or suitability for any particular purpose and disclaims all responsibility and all liability (including without limitation, liability in negligence) for all expenses, losses, damages (including indirect or consequential damage) and costs which you might incur as a result of the data being inaccurate or incomplete in any way and for any reason.

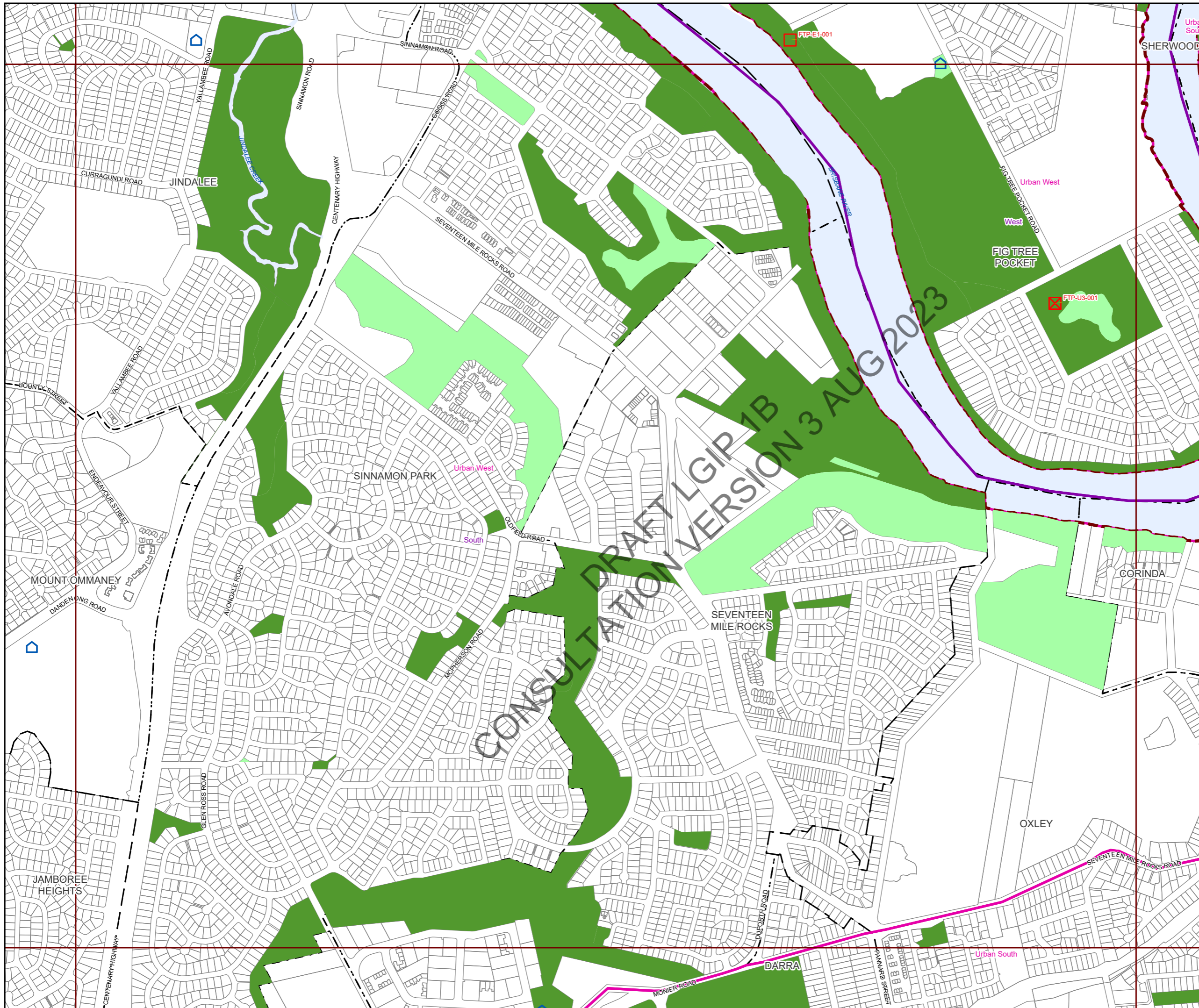
© The State of Queensland (Department of Resources) (2021)
 © Brisbane City Council (2022)

Projection: Map Grid of Australia, Zone 56
 Horizontal Datum: Geocentric Datum of Australia 1994

Approximate Scale @ A3 1:10,000



Plans for Trunk Infrastructure
 Parks & Land for
 Community Facilities
 Map PCF249



- Future infrastructure**
- Community facility - indicative location
 - Park acquisition and embellishment - specific location
 - Park acquisition and embellishment - indicative location
 - Park upgrade - specific location
 - Park embellishment - specific location
 - Corridor link park acquisition and embellishment - specific location
 - Corridor link park acquisition and embellishment - indicative location
- Existing infrastructure**
- Community facility
 - Trunk park
 - Non-trunk park
- Boundaries**
- Suburb boundaries
 - Priority infrastructure area
 - Public parks service catchments
 - Land for community facilities service catchments
 - Property boundaries (June 2021)
 - Individual network map boundaries
 - Waterways

NOTES

This map is notional only and should not be used for interpreting City Plan provisions relating to specific sites. To properly interpret the maps, the planning scheme must be referred to.

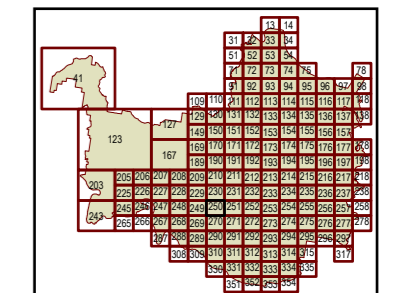
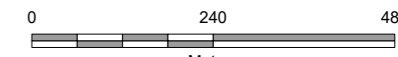
As adopted by Council, effective as of XXth XXXX 202X.
 Based on Cadastral Data provided with the permission of the Department of Resources.

While every care is taken to ensure the accuracy of this data, the Brisbane City Council and the copyright owners, in permitting the use of this data, make no representations or warranties about its accuracy, reliability, completeness or suitability for any particular purpose and disclaims all responsibility and all liability (including without limitation, liability in negligence) for all expenses, losses, damages (including indirect or consequential damage) and costs which you might incur as a result of the data being inaccurate or incomplete in any way and for any reason.

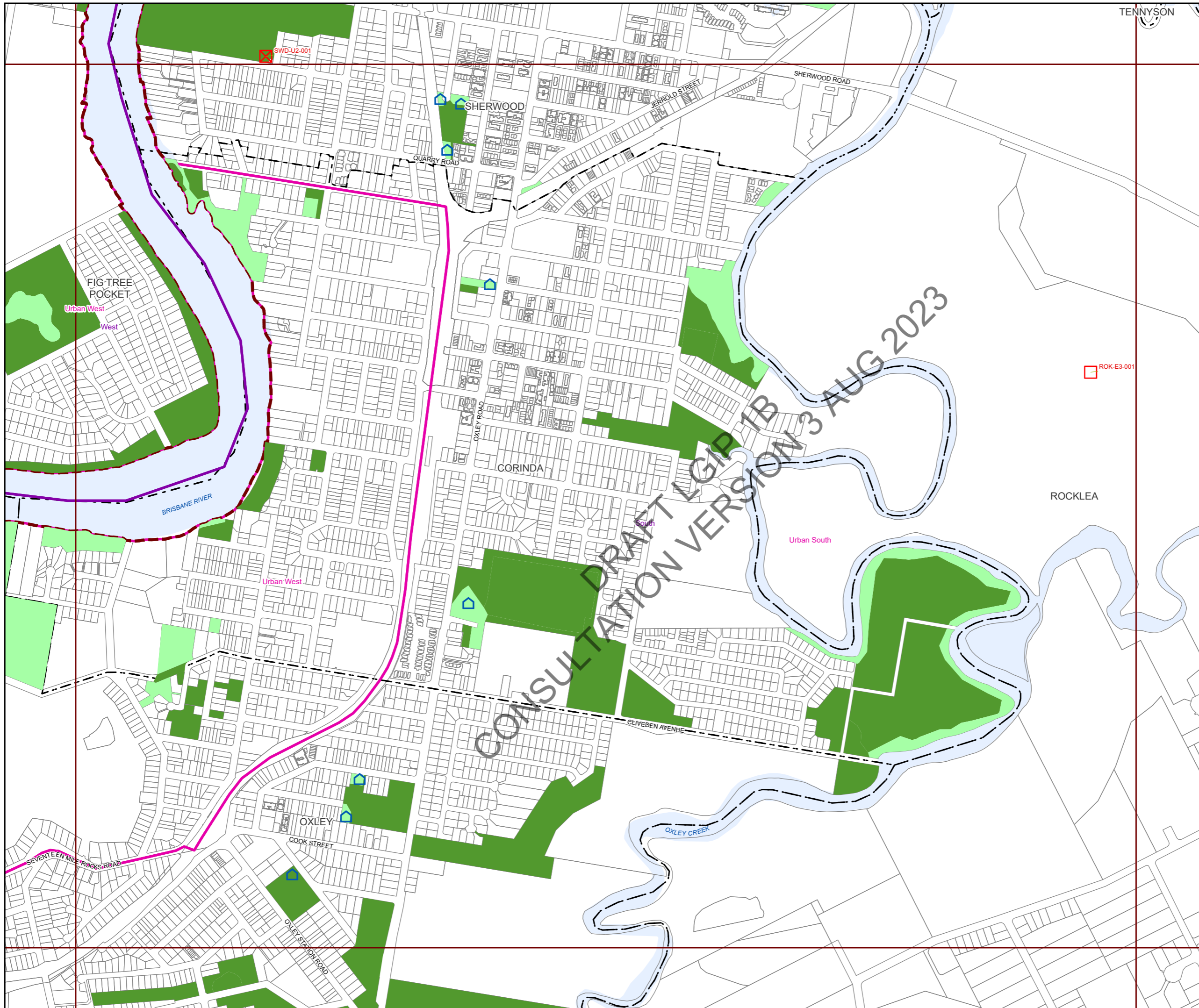
© The State of Queensland (Department of Resources) (2021)
 © Brisbane City Council (2022)

Projection: Map Grid of Australia, Zone 56
 Horizontal Datum: Geocentric Datum of Australia 1994

Approximate Scale @ A3 1:10,000



Plans for Trunk Infrastructure
 Parks & Land for
 Community Facilities
 Map PCF250



- Future infrastructure**
- Community facility - indicative location
 - Park acquisition and embellishment - specific location
 - Park acquisition and embellishment - indicative location
 - Park upgrade - specific location
 - Park embellishment - specific location
 - Corridor link park acquisition and embellishment - specific location
 - Corridor link park acquisition and embellishment - indicative location
- Existing infrastructure**
- Community facility
 - Trunk park
 - Non-trunk park
- Boundaries**
- Suburb boundaries
 - Priority infrastructure area
 - Public parks service catchments
 - Land for community facilities service catchments
 - Property boundaries (June 2021)
 - Individual network map boundaries
 - Waterways

NOTES

This map is notional only and should not be used for interpreting City Plan provisions relating to specific sites. To properly interpret the maps, the planning scheme must be referred to.

As adopted by Council, effective as of XXth XXXX 202X.

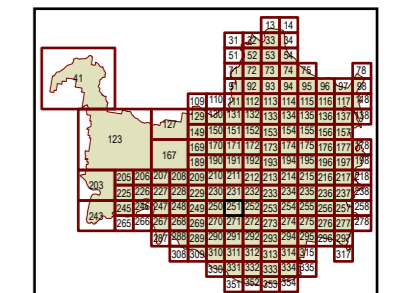
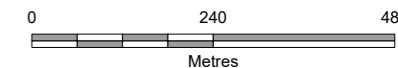
Based on Cadastral Data provided with the permission of the Department of Resources.

While every care is taken to ensure the accuracy of this data, the Brisbane City Council and the copyright owners, in permitting the use of this data, make no representations or warranties about its accuracy, reliability, completeness or suitability for any particular purpose and disclaims all responsibility and all liability (including without limitation, liability in negligence) for all expenses, losses, damages (including indirect or consequential damage) and costs which you might incur as a result of the data being inaccurate or incomplete in any way and for any reason.

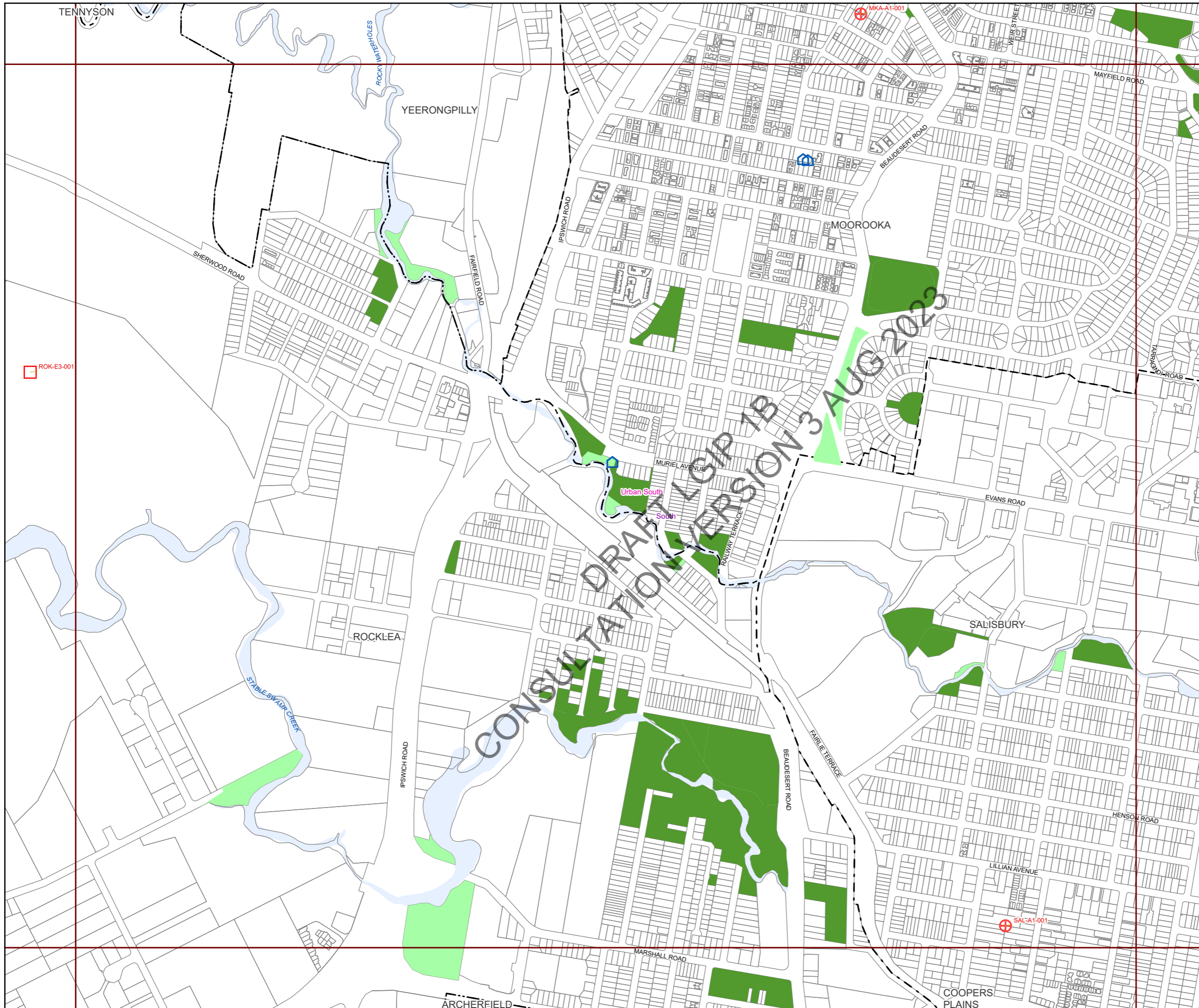
© The State of Queensland (Department of Resources) (2021)
 © Brisbane City Council (2022)

Projection: Map Grid of Australia, Zone 56
 Horizontal Datum: Geocentric Datum of Australia 1994

Approximate Scale @ A3 1:10,000



Plans for Trunk Infrastructure
 Parks & Land for
 Community Facilities
 Map PCF251



Future infrastructure

- Community facility - indicative location
- Park acquisition and embellishment - specific location
- Park acquisition and embellishment - indicative location
- Park upgrade - specific location
- Park embellishment - specific location
- Corridor link park acquisition and embellishment - specific location
- Corridor link park acquisition and embellishment - indicative location

Existing infrastructure

- Community facility
- Trunk park
- Non-trunk park

Boundaries

- Suburb boundaries
- Priority infrastructure area
- Public parks service catchments
- Land for community facilities service catchments
- Property boundaries (June 2021)
- Individual network map boundaries
- Waterways

NOTES

This map is notional only and should not be used for interpreting City Plan provisions relating to specific sites. To properly interpret the maps, the planning scheme must be referred to.

As adopted by Council, effective as of XXth XXXX 202X.

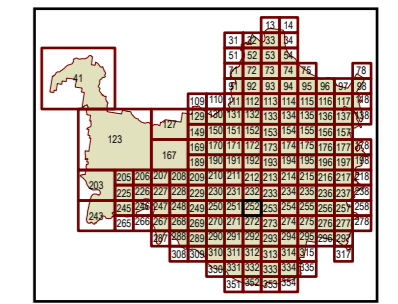
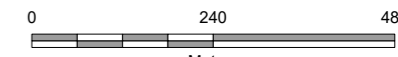
Based on Cadastral Data provided with the permission of the Department of Resources.

While every care is taken to ensure the accuracy of this data, the Brisbane City Council and the copyright owners, in permitting the use of this data, make no representations or warranties about its accuracy, reliability, completeness or suitability for any particular purpose and disclaims all responsibility and all liability (including without limitation, liability in negligence) for all expenses, losses, damages (including indirect or consequential damage) and costs which you might incur as a result of the data being inaccurate or incomplete in any way and for any reason.

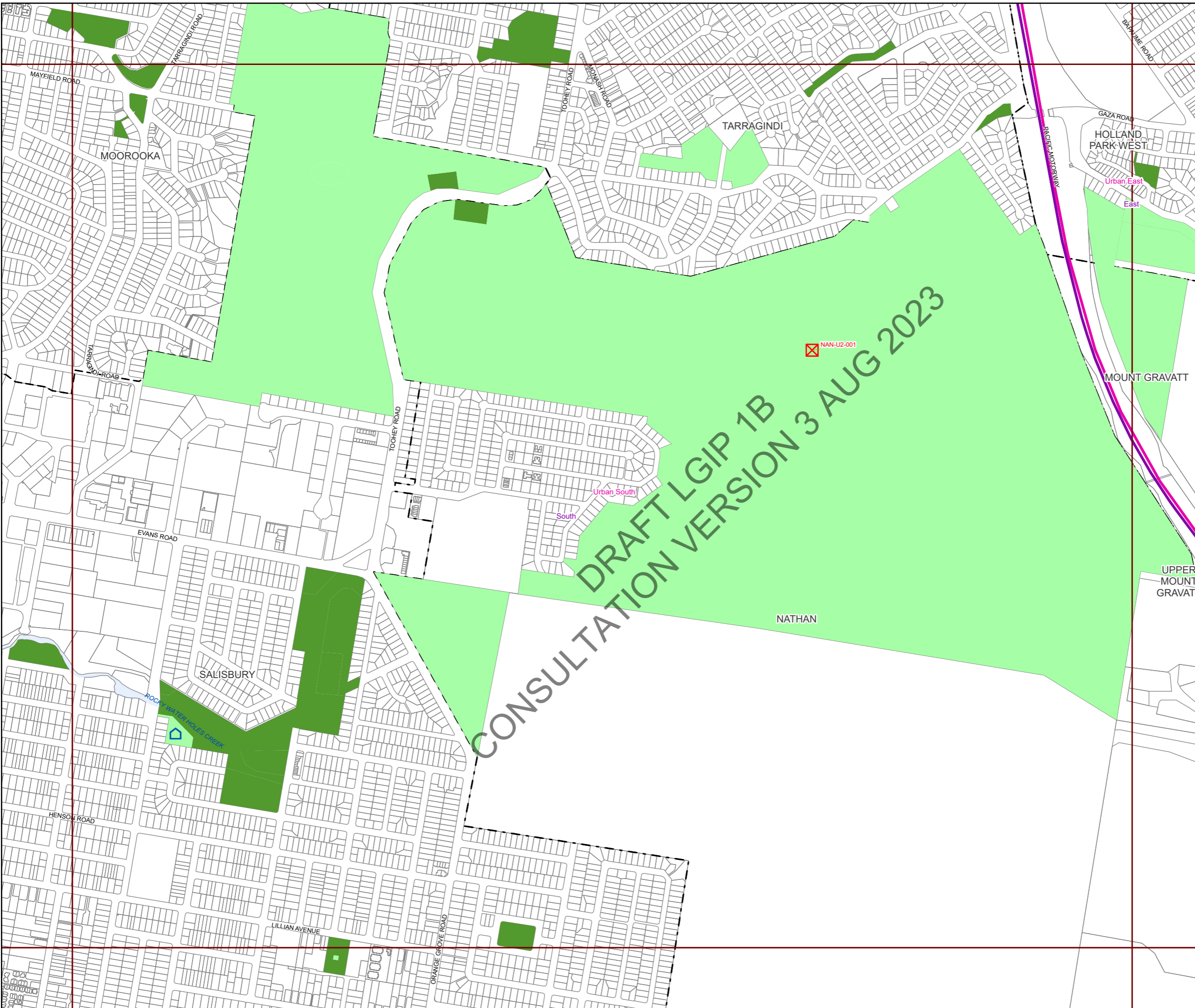
© The State of Queensland (Department of Resources) (2021)
 © Brisbane City Council (2022)

Projection: Map Grid of Australia, Zone 56
 Horizontal Datum: Geocentric Datum of Australia 1994

Approximate Scale @ A3 1:10,000



Plans for Trunk Infrastructure
 Parks & Land for
 Community Facilities
 Map PCF252



Future infrastructure

- Community facility - indicative location
- Park acquisition and embellishment - specific location
- Park acquisition and embellishment - indicative location
- Park upgrade - specific location
- Park embellishment - specific location
- Corridor link park acquisition and embellishment - specific location
- Corridor link park acquisition and embellishment - indicative location

Existing infrastructure

- Community facility
- Trunk park
- Non-trunk park

Boundaries

- Suburb boundaries
- Priority infrastructure area
- Public parks service catchments
- Land for community facilities service catchments
- Property boundaries (June 2021)
- Individual network map boundaries
- Waterways

NOTES

This map is notional only and should not be used for interpreting City Plan provisions relating to specific sites. To properly interpret the maps, the planning scheme must be referred to.

As adopted by Council, effective as of XXth XXXX 202X.

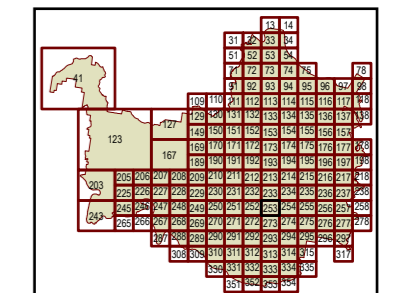
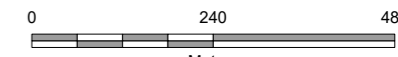
Based on Cadastral Data provided with the permission of the Department of Resources.

While every care is taken to ensure the accuracy of this data, the Brisbane City Council and the copyright owners, in permitting the use of this data, make no representations or warranties about its accuracy, reliability, completeness or suitability for any particular purpose and disclaims all responsibility and all liability (including without limitation, liability in negligence) for all expenses, losses, damages (including indirect or consequential damage) and costs which you might incur as a result of the data being inaccurate or incomplete in any way and for any reason.

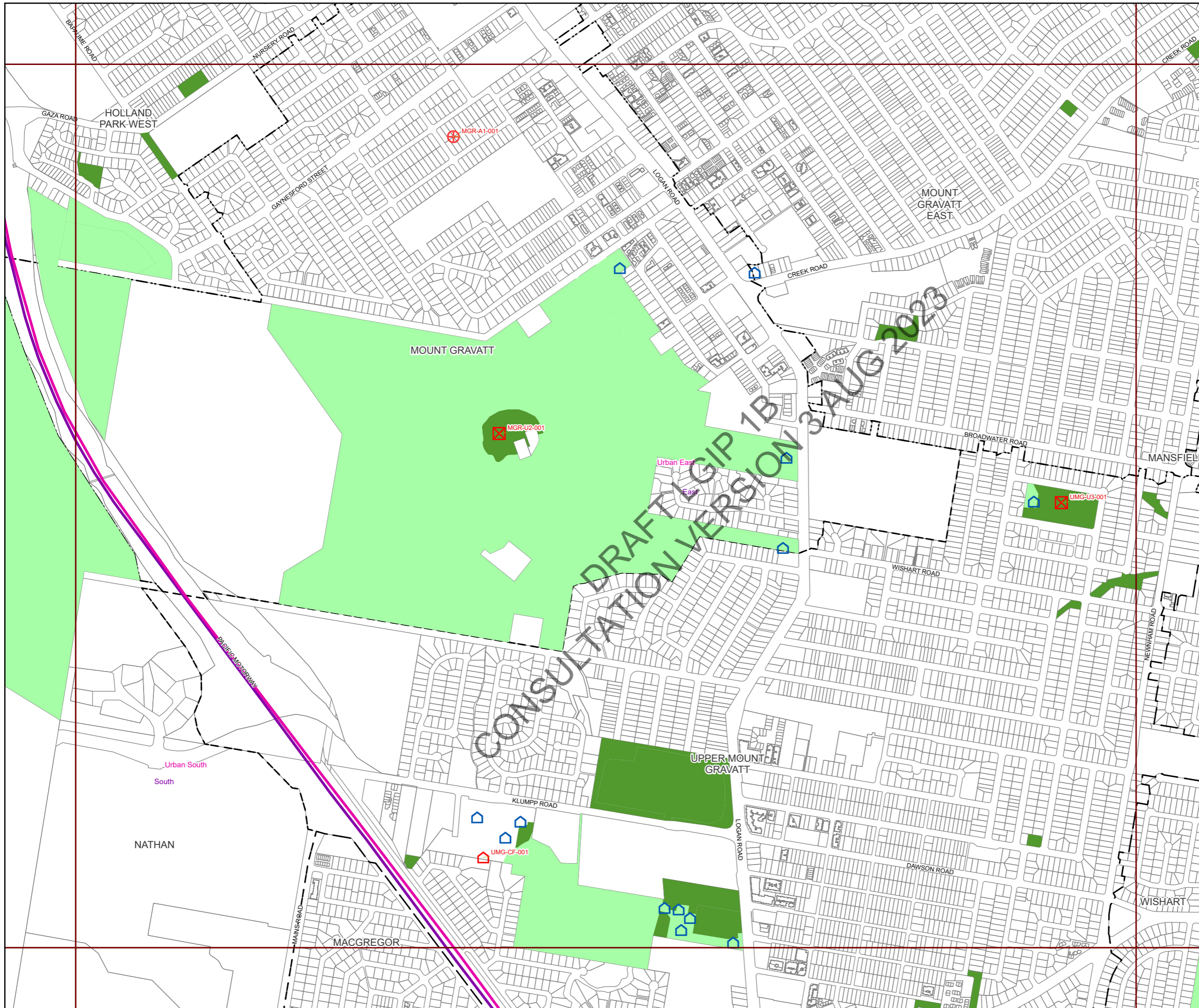
© The State of Queensland (Department of Resources) (2021)
 © Brisbane City Council (2022)

Projection: Map Grid of Australia, Zone 56
 Horizontal Datum: Geocentric Datum of Australia 1994

Approximate Scale @ A3 1:10,000



Plans for Trunk Infrastructure
 Parks & Land for
 Community Facilities
 Map PCF253



Future infrastructure

- Community facility - indicative location
- Park acquisition and embellishment - specific location
- Park acquisition and embellishment - indicative location
- Park upgrade - specific location
- Park embellishment - specific location
- Corridor link park acquisition and embellishment - specific location
- Corridor link park acquisition and embellishment - indicative location

Existing infrastructure

- Community facility
- Trunk park
- Non-trunk park

Boundaries

- Suburb boundaries
- Priority infrastructure area
- Public parks service catchments
- Land for community facilities service catchments
- Property boundaries (June 2021)
- Individual network map boundaries
- Waterways

NOTES

This map is notional only and should not be used for interpreting City Plan provisions relating to specific sites. To properly interpret the maps, the planning scheme must be referred to.

As adopted by Council, effective as of XXth XXXX 202X.

Based on Cadastral Data provided with the permission of the Department of Resources.

While every care is taken to ensure the accuracy of this data, the Brisbane City Council and the copyright owners, in permitting the use of this data, make no representations or warranties about its accuracy, reliability, completeness or suitability for any particular purpose and disclaims all responsibility and all liability (including without limitation, liability in negligence) for all expenses, losses, damages (including indirect or consequential damage) and costs which you might incur as a result of the data being inaccurate or incomplete in any way and for any reason.

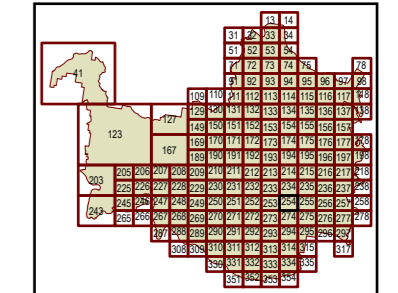
© The State of Queensland (Department of Resources) (2021)
 © Brisbane City Council (2022)

Projection: Map Grid of Australia, Zone 56
 Horizontal Datum: Geocentric Datum of Australia 1994

Approximate Scale @ A3 1:10,000

0 240 480

Metres



Plans for Trunk Infrastructure
 Parks & Land for
 Community Facilities
 Map PCF254



Future infrastructure

- Community facility - indicative location
- Park acquisition and embellishment - specific location
- Park acquisition and embellishment - indicative location
- Park upgrade - specific location
- Park embellishment - specific location
- Corridor link park acquisition and embellishment - specific location
- Corridor link park acquisition and embellishment - indicative location

Existing infrastructure

- Community facility
- Trunk park
- Non-trunk park

Boundaries

- Suburb boundaries
- Priority infrastructure area
- Public parks service catchments
- Land for community facilities service catchments
- Property boundaries (June 2021)
- Individual network map boundaries
- Waterways

NOTES

This map is notional only and should not be used for interpreting City Plan provisions relating to specific sites. To properly interpret the maps, the planning scheme must be referred to.

As adopted by Council, effective as of XXth XXXX 202X.

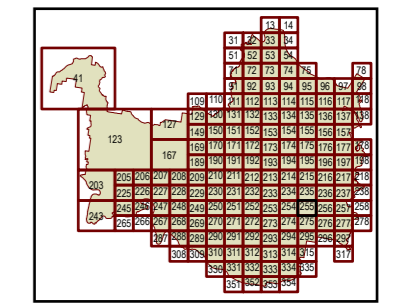
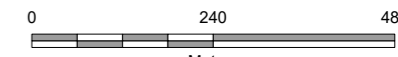
Based on Cadastral Data provided with the permission of the Department of Resources.

While every care is taken to ensure the accuracy of this data, the Brisbane City Council and the copyright owners, in permitting the use of this data, make no representations or warranties about its accuracy, reliability, completeness or suitability for any particular purpose and disclaims all responsibility and all liability (including without limitation, liability in negligence) for all expenses, losses, damages (including indirect or consequential damage) and costs which you might incur as a result of the data being inaccurate or incomplete in any way and for any reason.

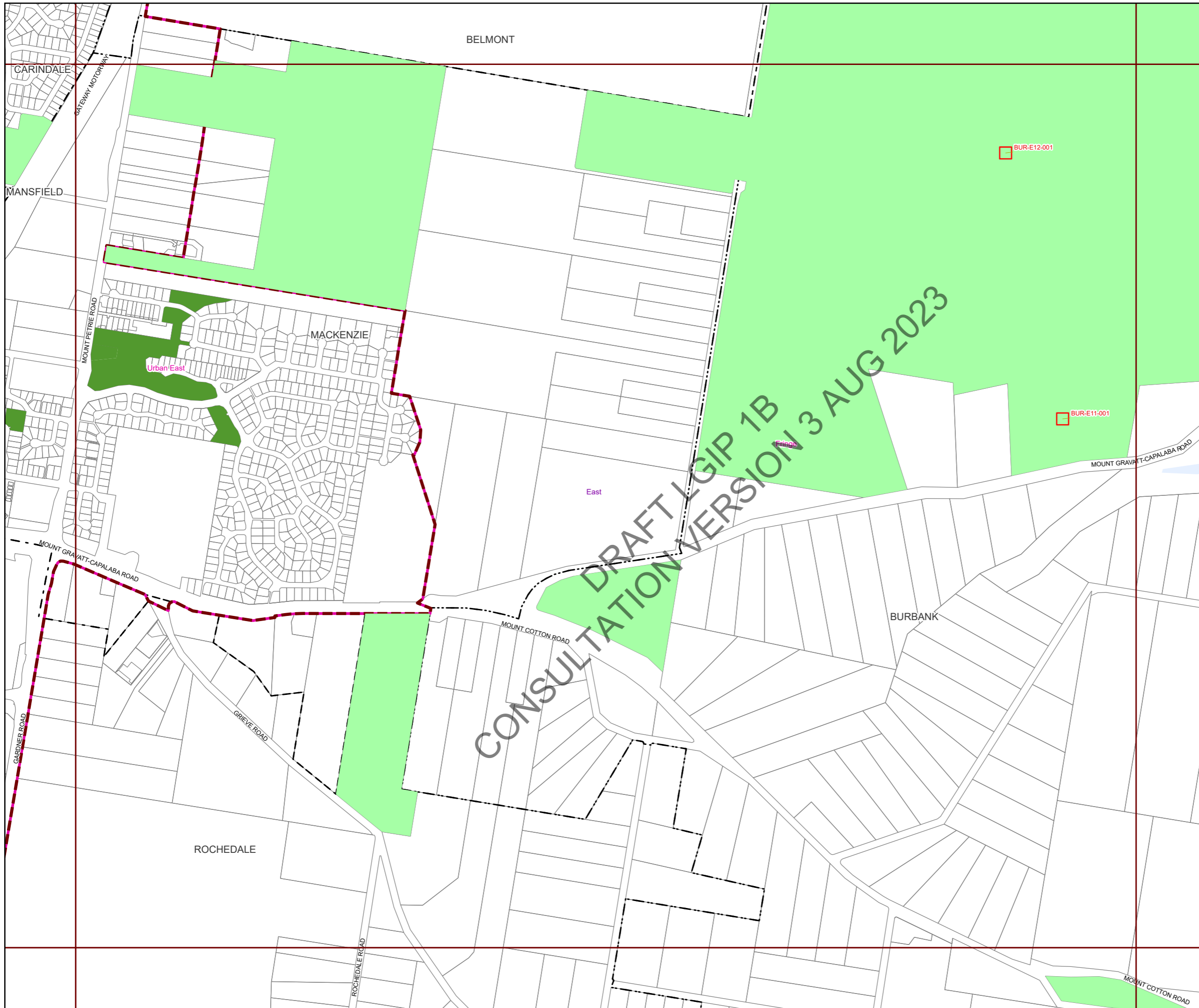
© The State of Queensland (Department of Resources) (2021)
 © Brisbane City Council (2022)

Projection: Map Grid of Australia, Zone 56
 Horizontal Datum: Geocentric Datum of Australia 1994

Approximate Scale @ A3 1:10,000



Plans for Trunk Infrastructure Parks & Land for Community Facilities
 Map PCF255



Future infrastructure

- Community facility - indicative location
- Park acquisition and embellishment - specific location
- Park acquisition and embellishment - indicative location
- Park upgrade - specific location
- Park embellishment - specific location
- Corridor link park acquisition and embellishment - specific location
- Corridor link park acquisition and embellishment - indicative location

Existing infrastructure

- Community facility
- Trunk park
- Non-trunk park

Boundaries

- Suburb boundaries
- Priority infrastructure area
- Public parks service catchments
- Land for community facilities service catchments
- Property boundaries (June 2021)
- Individual network map boundaries
- Waterways

NOTES

This map is notional only and should not be used for interpreting City Plan provisions relating to specific sites. To properly interpret the maps, the planning scheme must be referred to.

As adopted by Council, effective as of XXth XXXX 202X.

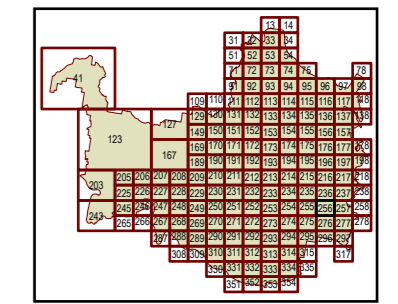
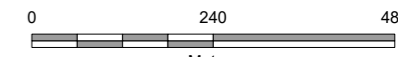
Based on Cadastral Data provided with the permission of the Department of Resources.

While every care is taken to ensure the accuracy of this data, the Brisbane City Council and the copyright owners, in permitting the use of this data, make no representations or warranties about its accuracy, reliability, completeness or suitability for any particular purpose and disclaims all responsibility and all liability (including without limitation, liability in negligence) for all expenses, losses, damages (including indirect or consequential damage) and costs which you might incur as a result of the data being inaccurate or incomplete in any way and for any reason.

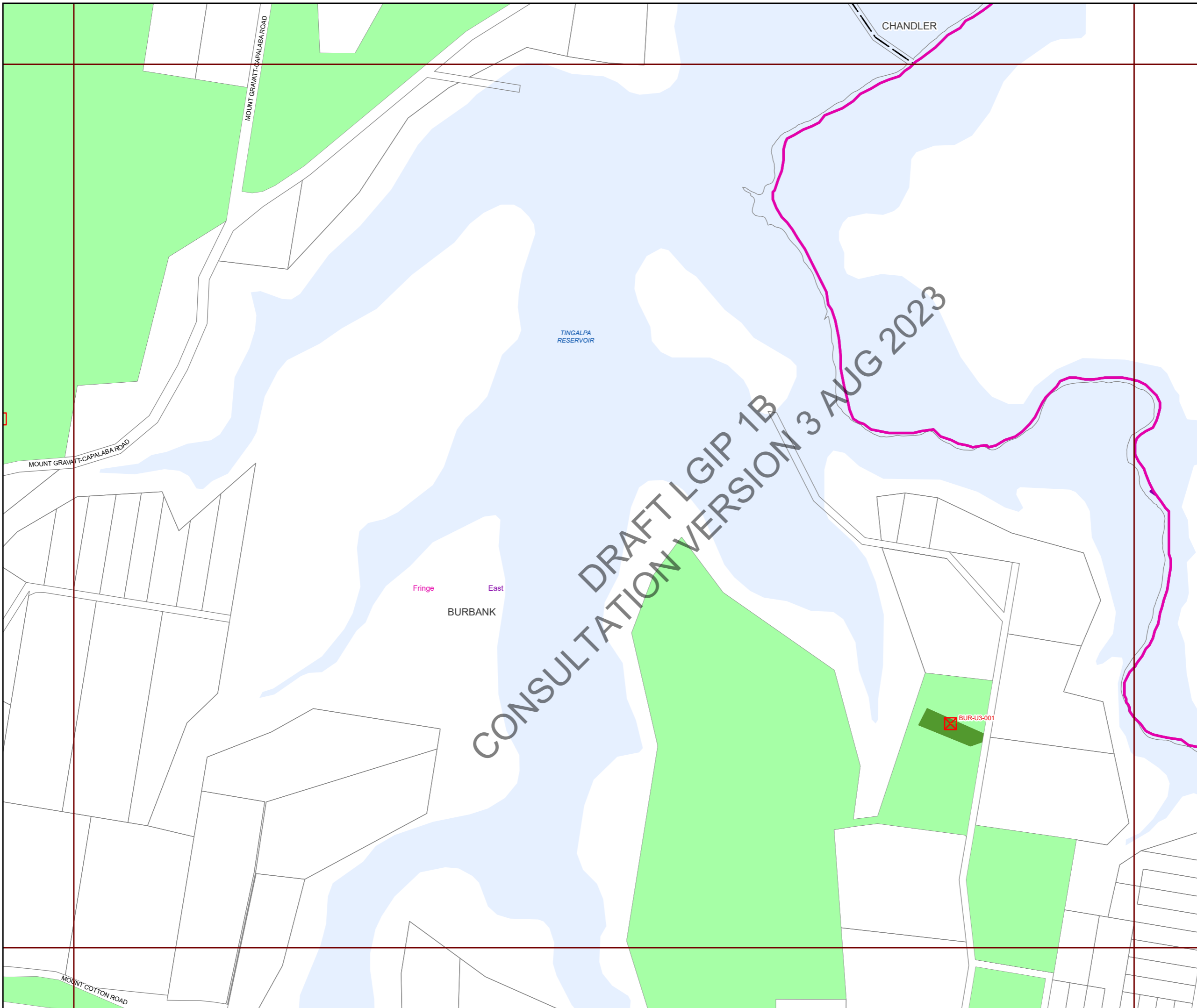
© The State of Queensland (Department of Resources) (2021)
 © Brisbane City Council (2022)

Projection: Map Grid of Australia, Zone 56
 Horizontal Datum: Geocentric Datum of Australia 1994

Approximate Scale @ A3 1:10,000



Plans for Trunk Infrastructure
 Parks & Land for
 Community Facilities
 Map PCF256



Future infrastructure

- Community facility - indicative location
- Park acquisition and embellishment - specific location
- Park acquisition and embellishment - indicative location
- Park upgrade - specific location
- Park embellishment - specific location
- Corridor link park acquisition and embellishment - specific location
- Corridor link park acquisition and embellishment - indicative location

Existing infrastructure

- Community facility
- Trunk park
- Non-trunk park

Boundaries

- Suburb boundaries
- Priority infrastructure area
- Public parks service catchments
- Land for community facilities service catchments
- Property boundaries (June 2021)
- Individual network map boundaries
- Waterways

NOTES

This map is notional only and should not be used for interpreting City Plan provisions relating to specific sites. To properly interpret the maps, the planning scheme must be referred to.

As adopted by Council, effective as of XXth XXXX 202X.

Based on Cadastral Data provided with the permission of the Department of Resources.

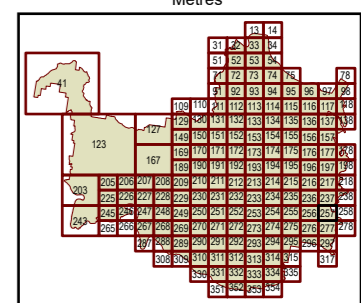
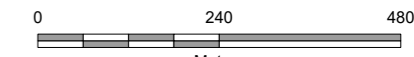
While every care is taken to ensure the accuracy of this data, the Brisbane City Council and the copyright owners, in permitting the use of this data, make no representations or warranties about its accuracy, reliability, completeness or suitability for any particular purpose and disclaims all responsibility and all liability (including without limitation, liability in negligence) for all expenses, losses, damages (including indirect or consequential damage) and costs which you might incur as a result of the data being inaccurate or incomplete in any way and for any reason.

© The State of Queensland (Department of Resources) (2021)
 © Brisbane City Council (2022)



Projection: Map Grid of Australia, Zone 56
 Horizontal Datum: Geocentric Datum of Australia 1994

Approximate Scale @ A3 1:10,000



Plans for Trunk Infrastructure
 Parks & Land for
 Community Facilities
 Map PCF257



Future infrastructure

- Community facility - indicative location
- Park acquisition and embellishment - specific location
- Park acquisition and embellishment - indicative location
- Park upgrade - specific location
- Park embellishment - specific location
- Corridor link park acquisition and embellishment - specific location
- Corridor link park acquisition and embellishment - indicative location

Existing infrastructure

- Community facility
- Trunk park
- Non-trunk park

Boundaries

- Suburb boundaries
- Priority infrastructure area
- Public parks service catchments
- Land for community facilities service catchments
- Property boundaries (June 2021)
- Individual network map boundaries
- Waterways

NOTES

This map is notional only and should not be used for interpreting City Plan provisions relating to specific sites. To properly interpret the maps, the planning scheme must be referred to.

As adopted by Council, effective as of XXth XXXX 202X.

Based on Cadastral Data provided with the permission of the Department of Resources.

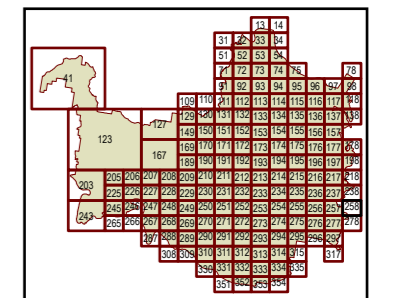
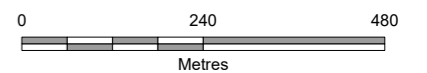
While every care is taken to ensure the accuracy of this data, the Brisbane City Council and the copyright owners, in permitting the use of this data, make no representations or warranties about its accuracy, reliability, completeness or suitability for any particular purpose and disclaims all responsibility and all liability (including without limitation, liability in negligence) for all expenses, losses, damages (including indirect or consequential damage) and costs which you might incur as a result of the data being inaccurate or incomplete in any way and for any reason.

© The State of Queensland (Department of Resources) (2021)
 © Brisbane City Council (2022)



Projection: Map Grid of Australia, Zone 56
 Horizontal Datum: Geocentric Datum of Australia 1994

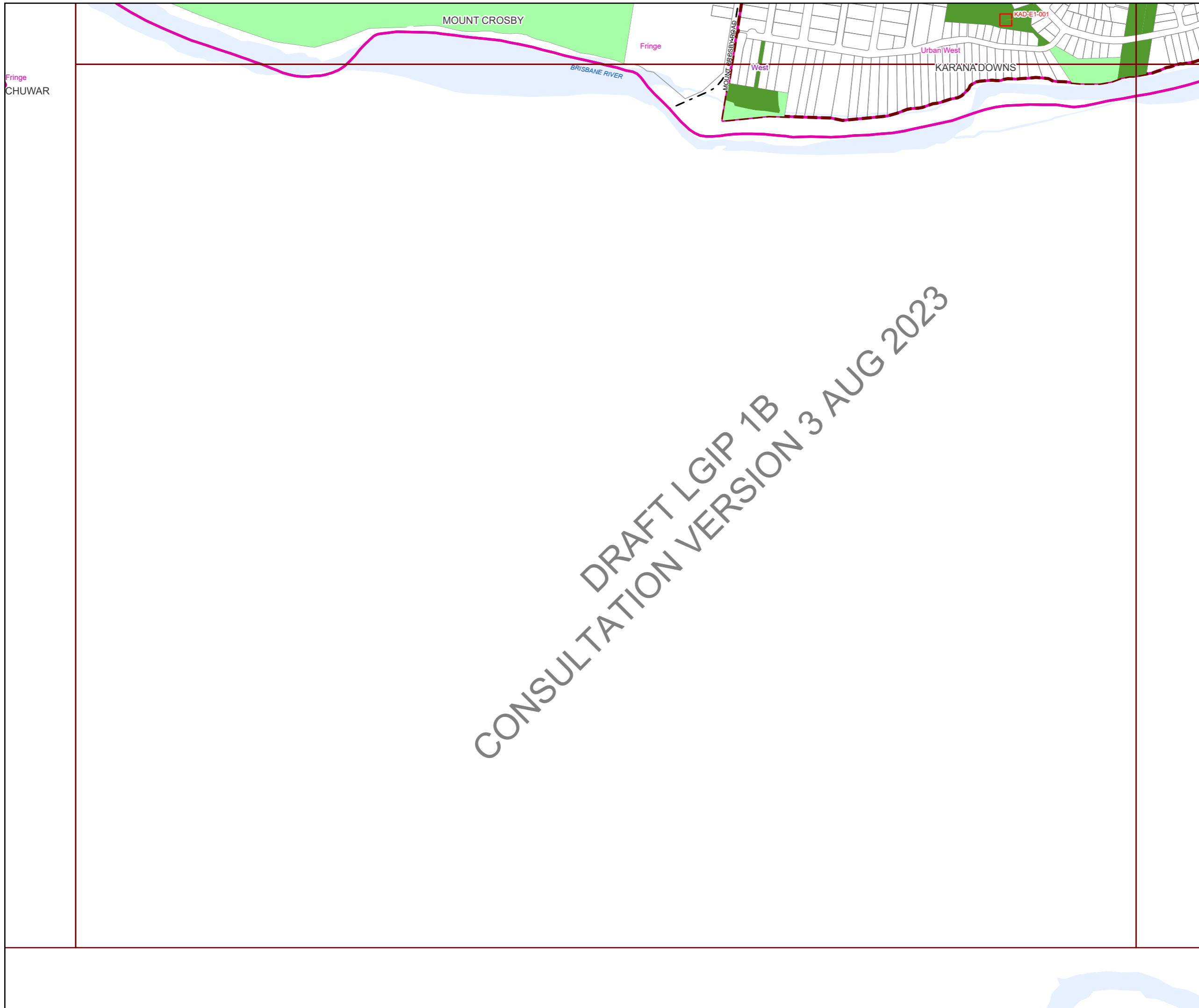
Approximate Scale @ A3 1:10,000



Plans for Trunk Infrastructure
 Parks & Land for
 Community Facilities
 Map PCF258

DRAFT LGIP 1B
 CONSULTATION VERSION 3 AUG 2023





Future infrastructure

- Community facility - indicative location
- Park acquisition and embellishment - specific location
- Park acquisition and embellishment - indicative location
- Park upgrade - specific location
- Park embellishment - specific location
- Corridor link park acquisition and embellishment - specific location
- Corridor link park acquisition and embellishment - indicative location

Existing infrastructure

- Community facility
- Trunk park
- Non-trunk park

Boundaries

- Suburb boundaries
- Priority infrastructure area
- Public parks service catchments
- Land for community facilities service catchments
- Property boundaries (June 2021)
- Individual network map boundaries
- Waterways

NOTES

This map is notional only and should not be used for interpreting City Plan provisions relating to specific sites. To properly interpret the maps, the planning scheme must be referred to.

As adopted by Council, effective as of XXth XXXX 202X.

Based on Cadastral Data provided with the permission of the Department of Resources.

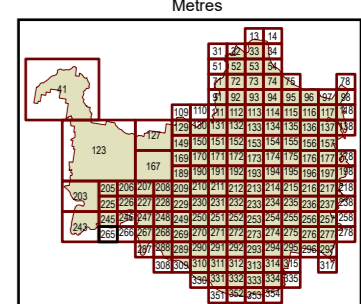
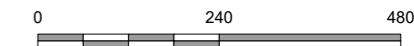
While every care is taken to ensure the accuracy of this data, the Brisbane City Council and the copyright owners, in permitting the use of this data, make no representations or warranties about its accuracy, reliability, completeness or suitability for any particular purpose and disclaims all responsibility and all liability (including without limitation, liability in negligence) for all expenses, losses, damages (including indirect or consequential damage) and costs which you might incur as a result of the data being inaccurate or incomplete in any way and for any reason.

© The State of Queensland (Department of Resources) (2021)
 © Brisbane City Council (2022)



Projection: Map Grid of Australia, Zone 56
 Horizontal Datum: Geocentric Datum of Australia 1994

Approximate Scale @ A3 1:10,000



Plans for Trunk Infrastructure
 Parks & Land for
 Community Facilities
 Map PCF265



Future infrastructure

- Community facility - indicative location
- Park acquisition and embellishment - specific location
- Park acquisition and embellishment - indicative location
- Park upgrade - specific location
- Park embellishment - specific location
- Corridor link park acquisition and embellishment - specific location
- Corridor link park acquisition and embellishment - indicative location

Existing infrastructure

- Community facility
- Trunk park
- Non-trunk park

Boundaries

- Suburb boundaries
- Priority infrastructure area
- Public parks service catchments
- Land for community facilities service catchments
- Property boundaries (June 2021)
- Individual network map boundaries
- Waterways

NOTES

This map is notional only and should not be used for interpreting City Plan provisions relating to specific sites. To properly interpret the maps, the planning scheme must be referred to.

As adopted by Council, effective as of XXth XXXX 202X.

Based on Cadastral Data provided with the permission of the Department of Resources.

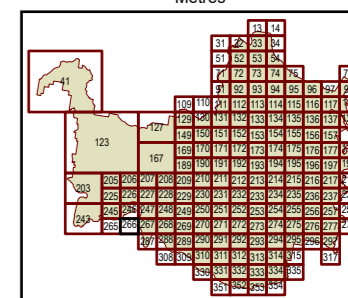
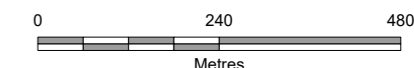
While every care is taken to ensure the accuracy of this data, the Brisbane City Council and the copyright owners, in permitting the use of this data, make no representations or warranties about its accuracy, reliability, completeness or suitability for any particular purpose and disclaims all responsibility and all liability (including without limitation, liability in negligence) for all expenses, losses, damages (including indirect or consequential damage) and costs which you might incur as a result of the data being inaccurate or incomplete in any way and for any reason.

© The State of Queensland (Department of Resources) (2021)
 © Brisbane City Council (2022)



Projection: Map Grid of Australia, Zone 56
 Horizontal Datum: Geocentric Datum of Australia 1994

Approximate Scale @ A3 1:10,000



Plans for Trunk Infrastructure
 Parks & Land for
 Community Facilities
 Map PCF266



Future infrastructure

- Community facility - indicative location
- Park acquisition and embellishment - specific location
- Park acquisition and embellishment - indicative location
- Park upgrade - specific location
- Park embellishment - specific location
- Corridor link park acquisition and embellishment - specific location
- Corridor link park acquisition and embellishment - indicative location

Existing infrastructure

- Community facility
- Trunk park
- Non-trunk park

Boundaries

- Suburb boundaries
- Priority infrastructure area
- Public parks service catchments
- Land for community facilities service catchments
- Property boundaries (June 2021)
- Individual network map boundaries
- Waterways

NOTES

This map is notional only and should not be used for interpreting City Plan provisions relating to specific sites. To properly interpret the maps, the planning scheme must be referred to.

As adopted by Council, effective as of XXth XXXX 202X.

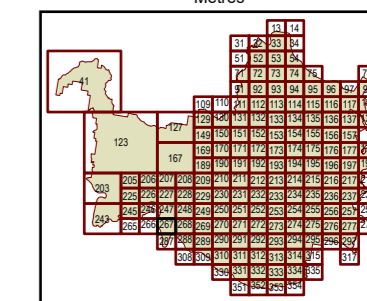
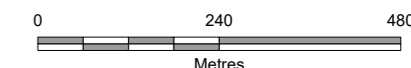
Based on Cadastral Data provided with the permission of the Department of Resources.

While every care is taken to ensure the accuracy of this data, the Brisbane City Council and the copyright owners, in permitting the use of this data, make no representations or warranties about its accuracy, reliability, completeness or suitability for any particular purpose and disclaims all responsibility and all liability (including without limitation, liability in negligence) for all expenses, losses, damages (including indirect or consequential damage) and costs which you might incur as a result of the data being inaccurate or incomplete in any way and for any reason.

© The State of Queensland (Department of Resources) (2021)
 © Brisbane City Council (2022)

Projection: Map Grid of Australia, Zone 56
 Horizontal Datum: Geocentric Datum of Australia 1994

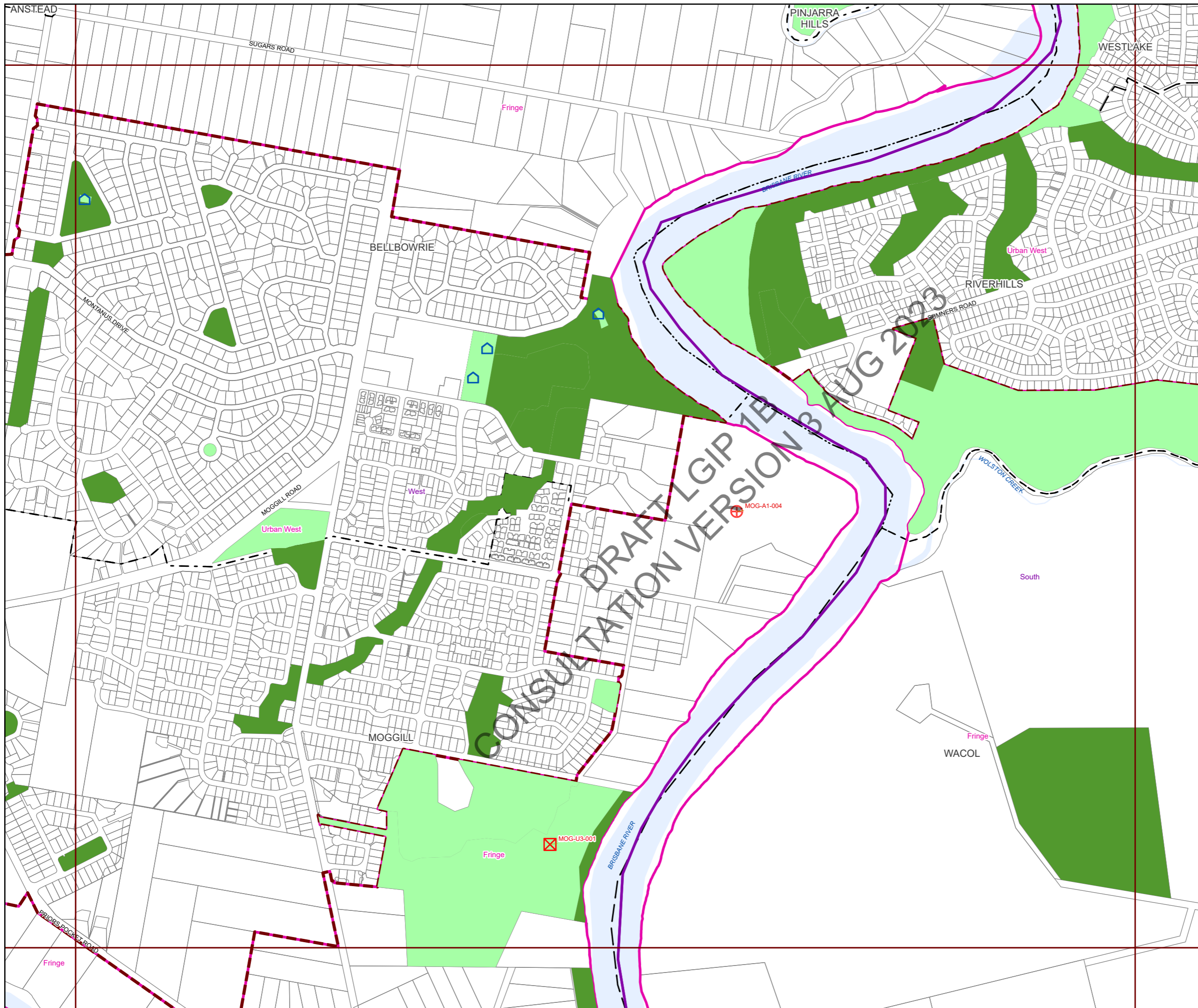
Approximate Scale @ A3 1:10,000



Plans for Trunk Infrastructure
 Parks & Land for
 Community Facilities
 Map PCF267



CONSULTATION DRAFT LGIP 1B AUG 2022 VERSION 13



Future infrastructure

- Community facility - indicative location
- Park acquisition and embellishment - specific location
- Park acquisition and embellishment - indicative location
- Park upgrade - specific location
- Park embellishment - specific location
- Corridor link park acquisition and embellishment - specific location
- Corridor link park acquisition and embellishment - indicative location

Existing infrastructure

- Community facility
- Trunk park
- Non-trunk park

Boundaries

- Suburb boundaries
- Priority infrastructure area
- Public parks service catchments
- Land for community facilities service catchments
- Property boundaries (June 2021)
- Individual network map boundaries
- Waterways

NOTES

This map is notional only and should not be used for interpreting City Plan provisions relating to specific sites. To properly interpret the maps, the planning scheme must be referred to.

As adopted by Council, effective as of XXth XXXX 202X.

Based on Cadastral Data provided with the permission of the Department of Resources.

While every care is taken to ensure the accuracy of this data, the Brisbane City Council and the copyright owners, in permitting the use of this data, make no representations or warranties about its accuracy, reliability, completeness or suitability for any particular purpose and disclaims all responsibility and all liability (including without limitation, liability in negligence) for all expenses, losses, damages (including indirect or consequential damage) and costs which you might incur as a result of the data being inaccurate or incomplete in any way and for any reason.

© The State of Queensland (Department of Resources) (2021)
 © Brisbane City Council (2022)

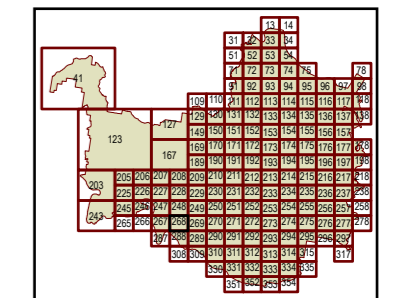


Projection: Map Grid of Australia, Zone 56
 Horizontal Datum: Geocentric Datum of Australia 1994

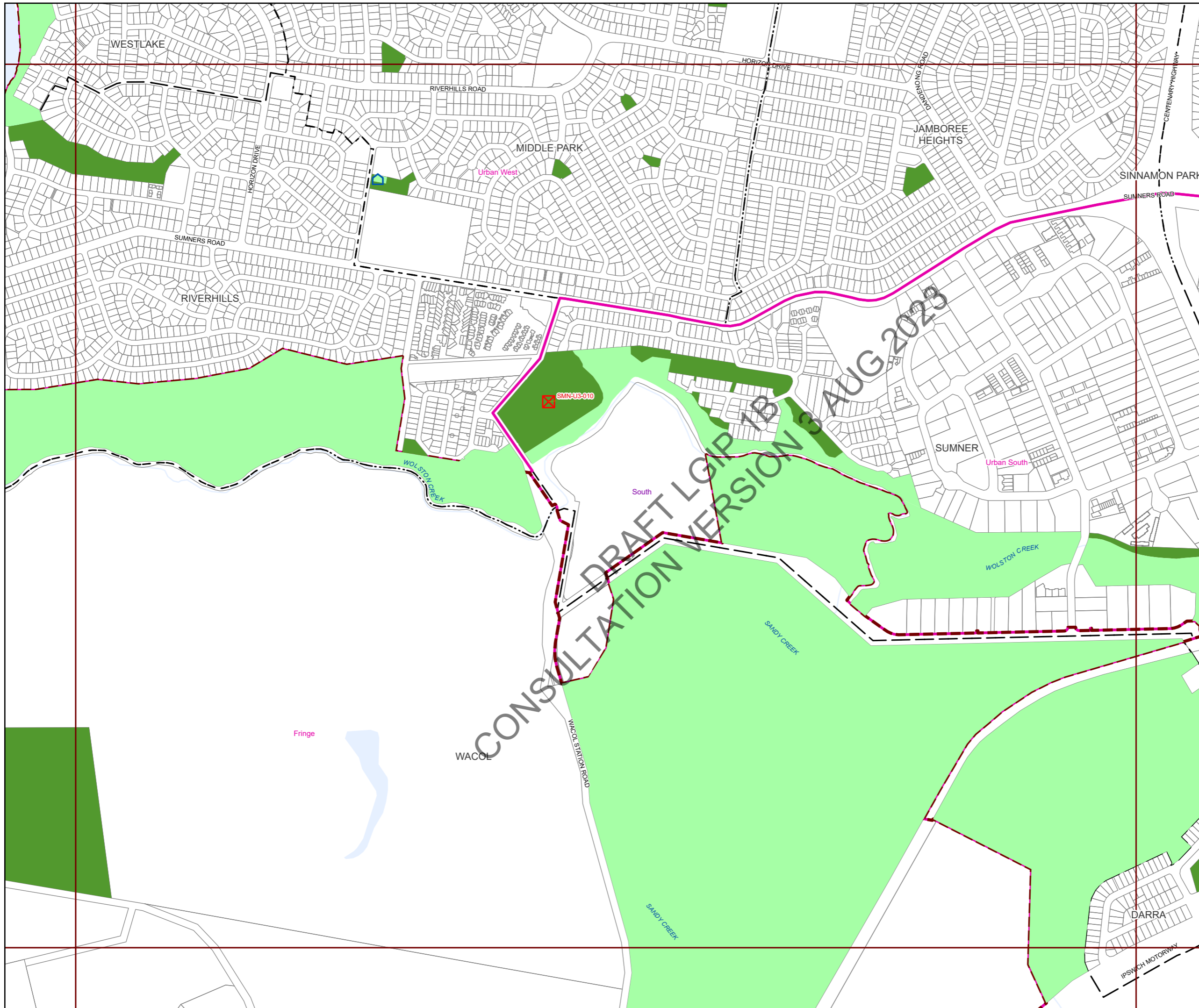
Approximate Scale @ A3 1:10,000

0 240 480

Metres



Plans for Trunk Infrastructure
 Parks & Land for
 Community Facilities
 Map PCF268



Future infrastructure

- Community facility - indicative location
- Park acquisition and embellishment - specific location
- Park acquisition and embellishment - indicative location
- Park upgrade - specific location
- Park embellishment - specific location
- Corridor link park acquisition and embellishment - specific location
- Corridor link park acquisition and embellishment - indicative location

Existing infrastructure

- Community facility
- Trunk park
- Non-trunk park

Boundaries

- Suburb boundaries
- Priority infrastructure area
- Public parks service catchments
- Land for community facilities service catchments
- Property boundaries (June 2021)
- Individual network map boundaries
- Waterways

NOTES

This map is notional only and should not be used for interpreting City Plan provisions relating to specific sites. To properly interpret the maps, the planning scheme must be referred to.

As adopted by Council, effective as of XXth XXXX 202X.

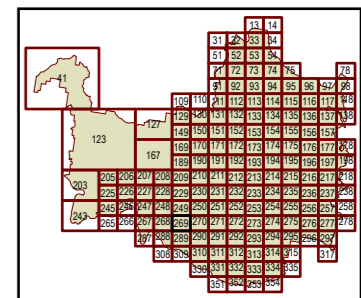
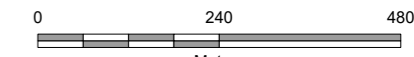
Based on Cadastral Data provided with the permission of the Department of Resources.

While every care is taken to ensure the accuracy of this data, the Brisbane City Council and the copyright owners, in permitting the use of this data, make no representations or warranties about its accuracy, reliability, completeness or suitability for any particular purpose and disclaims all responsibility and all liability (including without limitation, liability in negligence) for all expenses, losses, damages (including indirect or consequential damage) and costs which you might incur as a result of the data being inaccurate or incomplete in any way and for any reason.

© The State of Queensland (Department of Resources) (2021)
 © Brisbane City Council (2022)

Projection: Map Grid of Australia, Zone 56
 Horizontal Datum: Geocentric Datum of Australia 1994

Approximate Scale @ A3 1:10,000



Plans for Trunk Infrastructure
 Parks & Land for
 Community Facilities
 Map PCF269



Future infrastructure

- Community facility - indicative location
- Park acquisition and embellishment - specific location
- Park acquisition and embellishment - indicative location
- Park upgrade - specific location
- Park embellishment - specific location
- Corridor link park acquisition and embellishment - specific location
- Corridor link park acquisition and embellishment - indicative location

Existing infrastructure

- Community facility
- Trunk park
- Non-trunk park

Boundaries

- Suburb boundaries
- Priority infrastructure area
- Public parks service catchments
- Land for community facilities service catchments
- Property boundaries (June 2021)
- Individual network map boundaries
- Waterways

NOTES

This map is notional only and should not be used for interpreting City Plan provisions relating to specific sites. To properly interpret the maps, the planning scheme must be referred to.

As adopted by Council, effective as of XXth XXXX 202X.

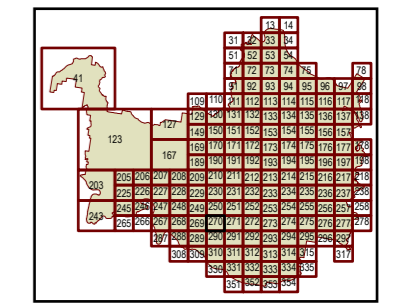
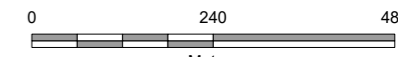
Based on Cadastral Data provided with the permission of the Department of Resources.

While every care is taken to ensure the accuracy of this data, the Brisbane City Council and the copyright owners, in permitting the use of this data, make no representations or warranties about its accuracy, reliability, completeness or suitability for any particular purpose and disclaims all responsibility and all liability (including without limitation, liability in negligence) for all expenses, losses, damages (including indirect or consequential damage) and costs which you might incur as a result of the data being inaccurate or incomplete in any way and for any reason.

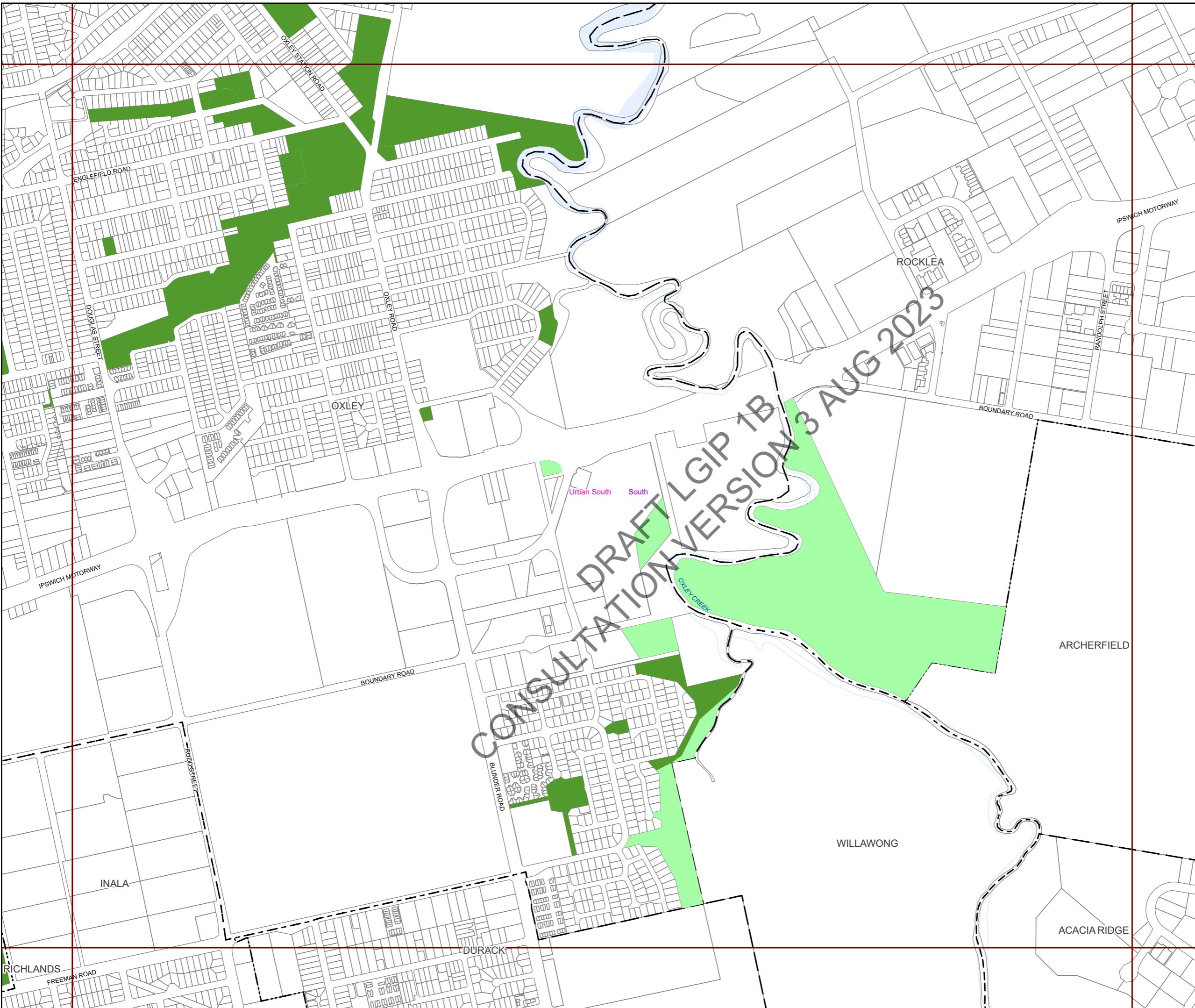
© The State of Queensland (Department of Resources) (2021)
 © Brisbane City Council (2022)

Projection: Map Grid of Australia, Zone 56
 Horizontal Datum: Geocentric Datum of Australia 1994

Approximate Scale @ A3 1:10,000



Plans for Trunk Infrastructure
 Parks & Land for
 Community Facilities
 Map PCF270



- Future infrastructure**
- Community facility - indicative location
 - Park acquisition and embellishment - specific location
 - Park acquisition and embellishment - indicative location
 - Park upgrade - specific location
 - Park embellishment - specific location
 - Corridor link park acquisition and embellishment - specific location
 - Corridor link park acquisition and embellishment - indicative location
- Existing infrastructure**
- Community facility
 - Trunk park
 - Non-trunk park
- Boundaries**
- Suburb boundaries
 - Priority infrastructure area
 - Public parks service catchments
 - Land for community facilities service catchments
 - Property boundaries (June 2021)
 - Individual network map boundaries
 - Waterways

NOTES

This map is notional only and should not be used for interpreting City Plan provisions relating to specific sites. To properly interpret the maps, the planning scheme must be referred to.

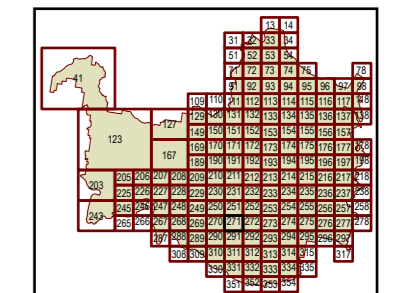
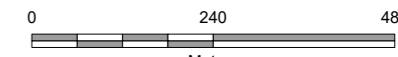
As adopted by Council, effective as of XXth XXXX 202X.
 Based on Cadastral Data provided with the permission of the Department of Resources.

While every care is taken to ensure the accuracy of this data, the Brisbane City Council and the copyright owners, in permitting the use of this data, make no representations or warranties about its accuracy, reliability, completeness or suitability for any particular purpose and disclaims all responsibility and all liability (including without limitation, liability in negligence) for all expenses, losses, damages (including indirect or consequential damage) and costs which you might incur as a result of the data being inaccurate or incomplete in any way and for any reason.

© The State of Queensland (Department of Resources) (2021)
 © Brisbane City Council (2022)

Projection: Map Grid of Australia, Zone 56
 Horizontal Datum: Geocentric Datum of Australia 1994

Approximate Scale @ A3 1:10,000



Plans for Trunk Infrastructure
 Parks & Land for
 Community Facilities
 Map PCF271



Future infrastructure

- Community facility - indicative location
- Park acquisition and embellishment - specific location
- Park acquisition and embellishment - indicative location
- Park upgrade - specific location
- Park embellishment - specific location
- Corridor link park acquisition and embellishment - specific location
- Corridor link park acquisition and embellishment - indicative location

Existing infrastructure

- Community facility
- Trunk park
- Non-trunk park

Boundaries

- Suburb boundaries
- Priority infrastructure area
- Public parks service catchments
- Land for community facilities service catchments
- Property boundaries (June 2021)
- Individual network map boundaries
- Waterways

NOTES

This map is notional only and should not be used for interpreting City Plan provisions relating to specific sites. To properly interpret the maps, the planning scheme must be referred to.

As adopted by Council, effective as of XXth XXXX 202X.

Based on Cadastral Data provided with the permission of the Department of Resources.

While every care is taken to ensure the accuracy of this data, the Brisbane City Council and the copyright owners, in permitting the use of this data, make no representations or warranties about its accuracy, reliability, completeness or suitability for any particular purpose and disclaims all responsibility and all liability (including without limitation, liability in negligence) for all expenses, losses, damages (including indirect or consequential damage) and costs which you might incur as a result of the data being inaccurate or incomplete in any way and for any reason.

© The State of Queensland (Department of Resources) (2021)
 © Brisbane City Council (2022)

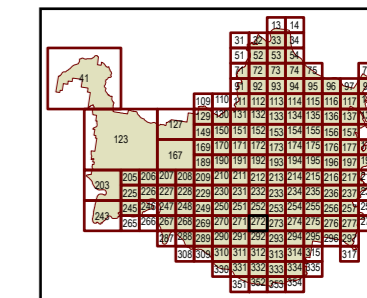


Projection: Map Grid of Australia, Zone 56
 Horizontal Datum: Geocentric Datum of Australia 1994

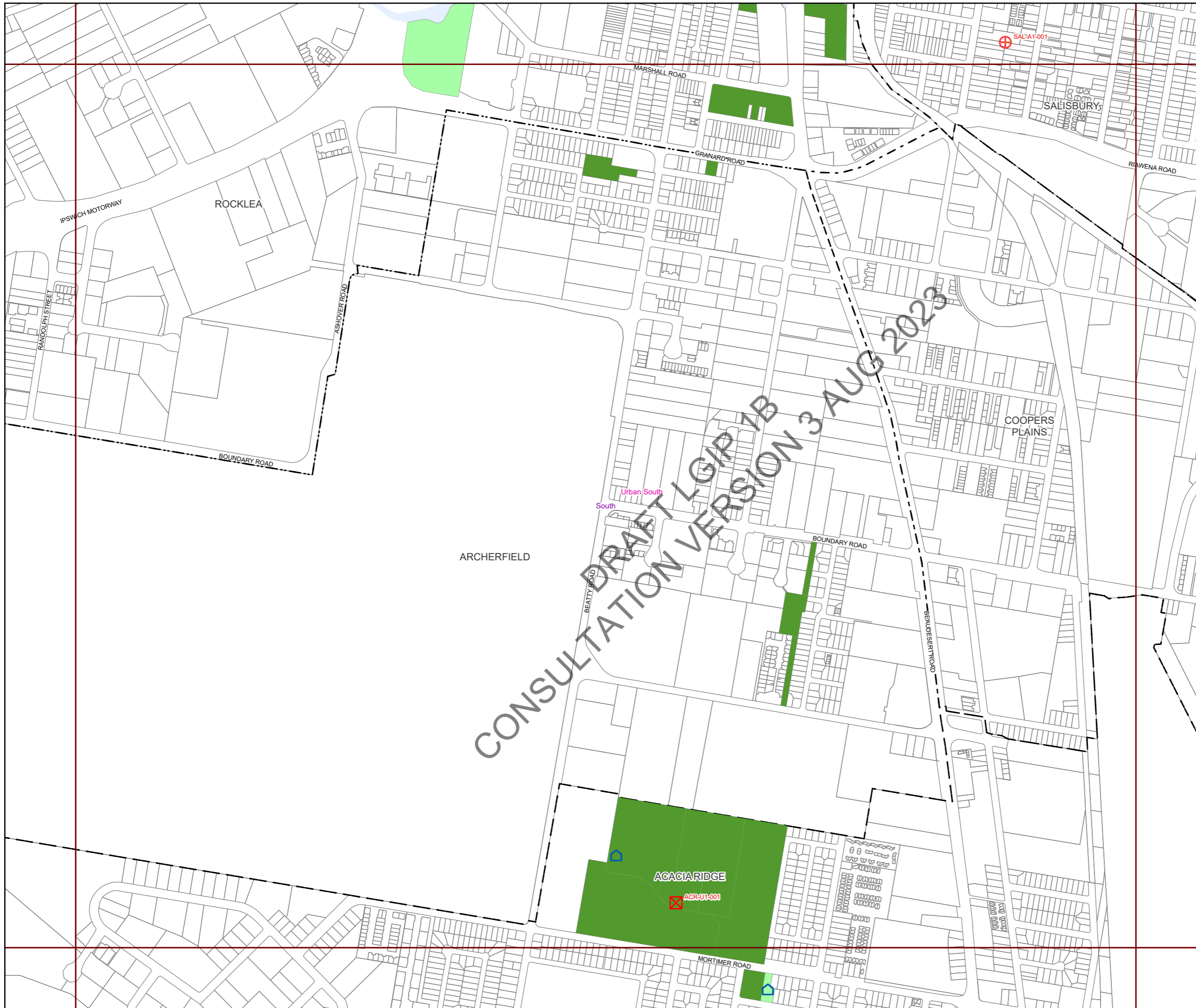
Approximate Scale @ A3 1:10,000

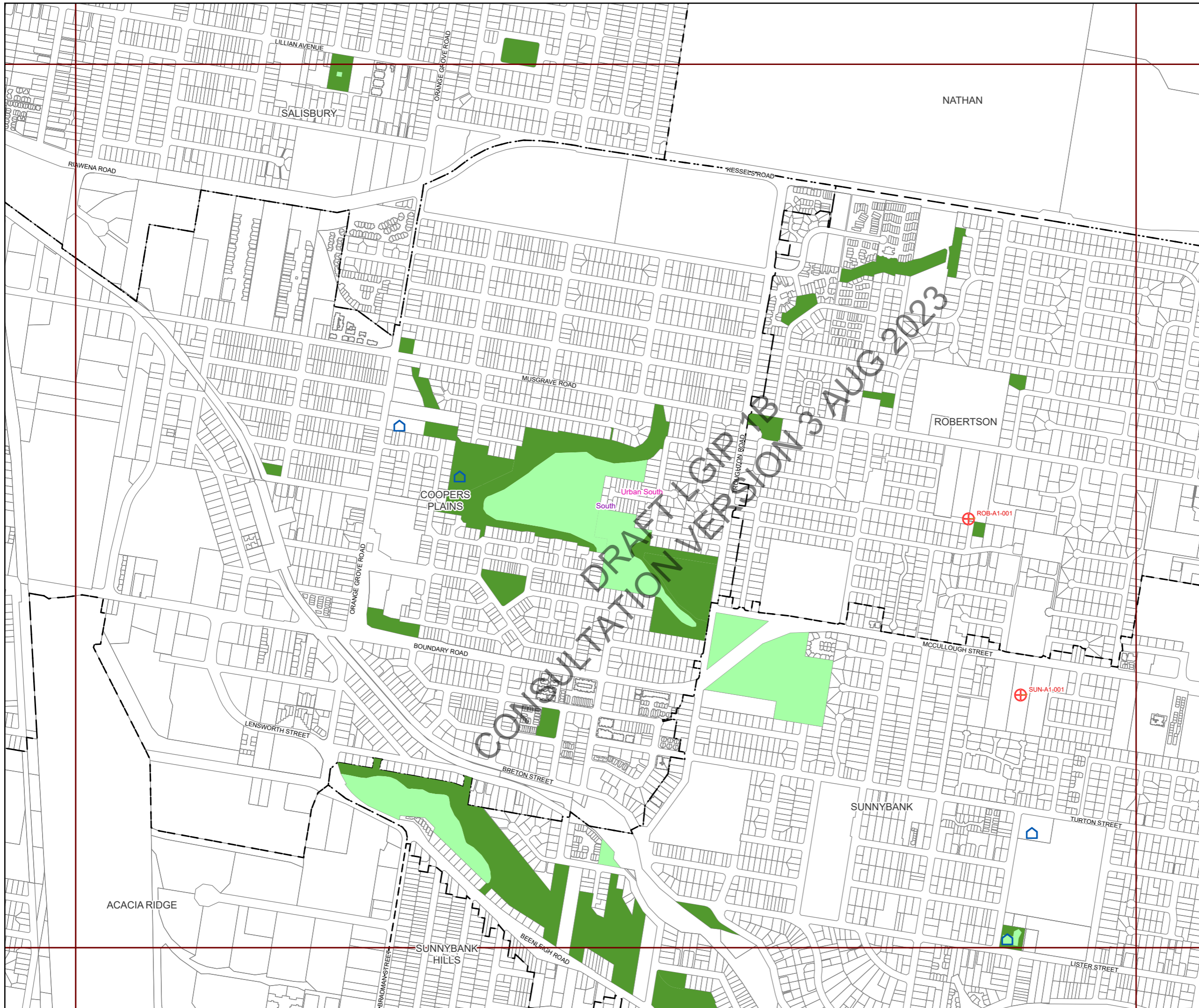
0 240 480

Metres



Plans for Trunk Infrastructure
 Parks & Land for
 Community Facilities
 Map PCF272





Future infrastructure

- Community facility - indicative location
- Park acquisition and embellishment - specific location
- Park acquisition and embellishment - indicative location
- Park upgrade - specific location
- Park embellishment - specific location
- Corridor link park acquisition and embellishment - specific location
- Corridor link park acquisition and embellishment - indicative location

Existing infrastructure

- Community facility
- Trunk park
- Non-trunk park

Boundaries

- Suburb boundaries
- Priority infrastructure area
- Public parks service catchments
- Land for community facilities service catchments
- Property boundaries (June 2021)
- Individual network map boundaries
- Waterways

NOTES

This map is notional only and should not be used for interpreting City Plan provisions relating to specific sites. To properly interpret the maps, the planning scheme must be referred to.

As adopted by Council, effective as of XXth XXXX 202X.

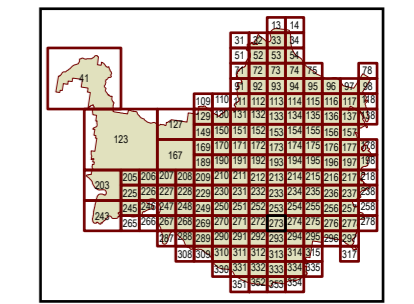
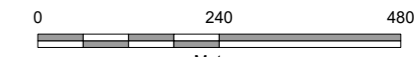
Based on Cadastral Data provided with the permission of the Department of Resources.

While every care is taken to ensure the accuracy of this data, the Brisbane City Council and the copyright owners, in permitting the use of this data, make no representations or warranties about its accuracy, reliability, completeness or suitability for any particular purpose and disclaims all responsibility and all liability (including without limitation, liability in negligence) for all expenses, losses, damages (including indirect or consequential damage) and costs which you might incur as a result of the data being inaccurate or incomplete in any way and for any reason.

© The State of Queensland (Department of Resources) (2021)
 © Brisbane City Council (2022)

Projection: Map Grid of Australia, Zone 56
 Horizontal Datum: Geocentric Datum of Australia 1994

Approximate Scale @ A3 1:10,000



Plans for Trunk Infrastructure
 Parks & Land for
 Community Facilities
 Map PCF273



Future infrastructure

- Community facility - indicative location
- Park acquisition and embellishment - specific location
- Park acquisition and embellishment - indicative location
- Park upgrade - specific location
- Park embellishment - specific location
- Corridor link park acquisition and embellishment - specific location
- Corridor link park acquisition and embellishment - indicative location

Existing infrastructure

- Community facility
- Trunk park
- Non-trunk park

Boundaries

- Suburb boundaries
- Priority infrastructure area
- Public parks service catchments
- Land for community facilities service catchments
- Property boundaries (June 2021)
- Individual network map boundaries
- Waterways

NOTES

This map is notional only and should not be used for interpreting City Plan provisions relating to specific sites. To properly interpret the maps, the planning scheme must be referred to.

As adopted by Council, effective as of XXth XXXX 202X.

Based on Cadastral Data provided with the permission of the Department of Resources.

While every care is taken to ensure the accuracy of this data, the Brisbane City Council and the copyright owners, in permitting the use of this data, make no representations or warranties about its accuracy, reliability, completeness or suitability for any particular purpose and disclaims all responsibility and all liability (including without limitation, liability in negligence) for all expenses, losses, damages (including indirect or consequential damage) and costs which you might incur as a result of the data being inaccurate or incomplete in any way and for any reason.

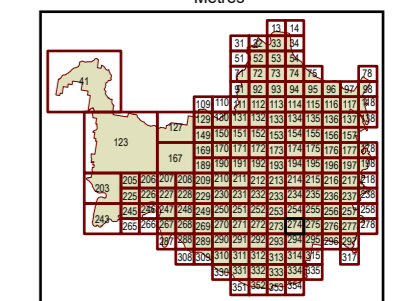
© The State of Queensland (Department of Resources) (2021)
 © Brisbane City Council (2022)

Projection: Map Grid of Australia, Zone 56
 Horizontal Datum: Geocentric Datum of Australia 1994

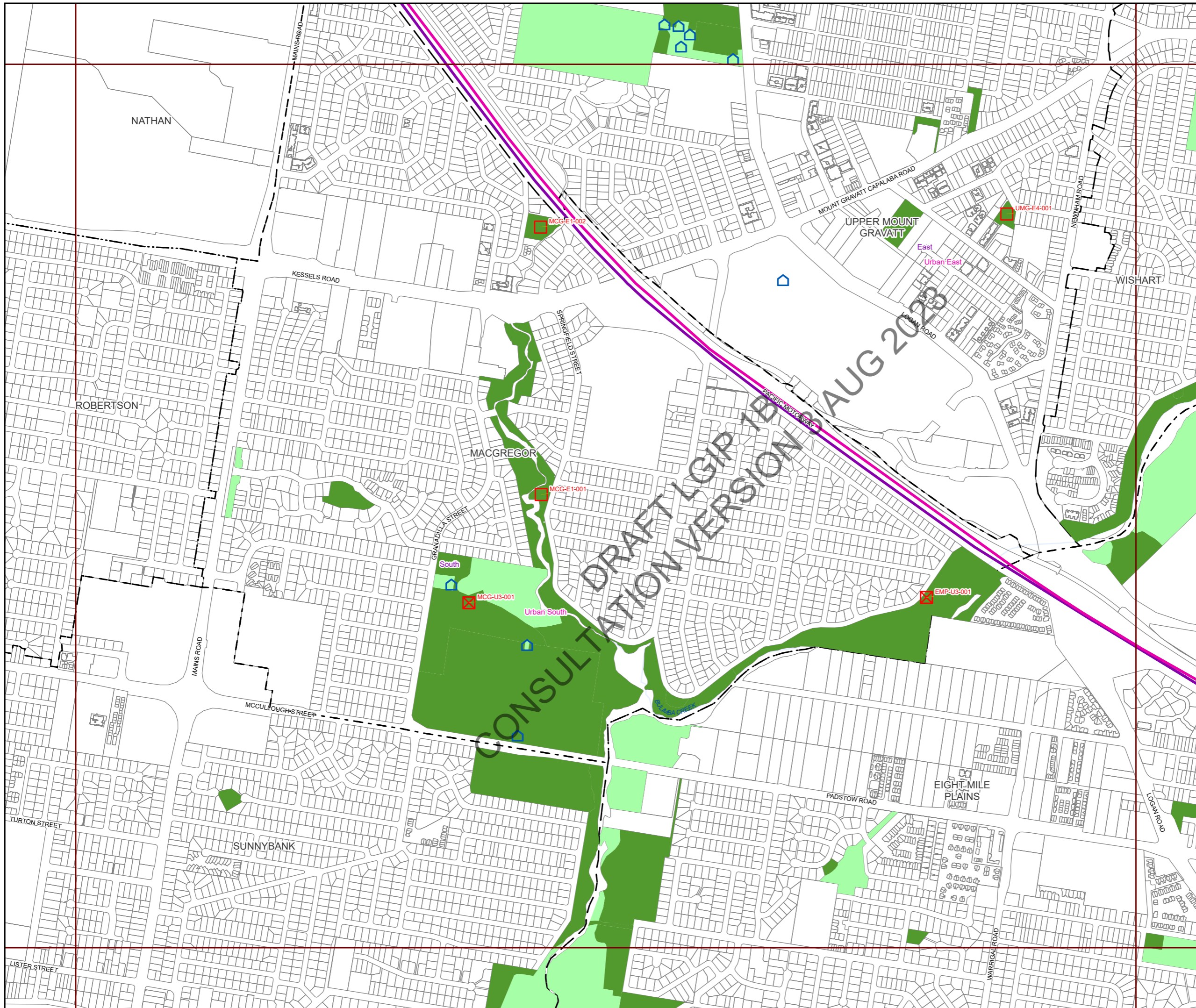
Approximate Scale @ A3 1:10,000

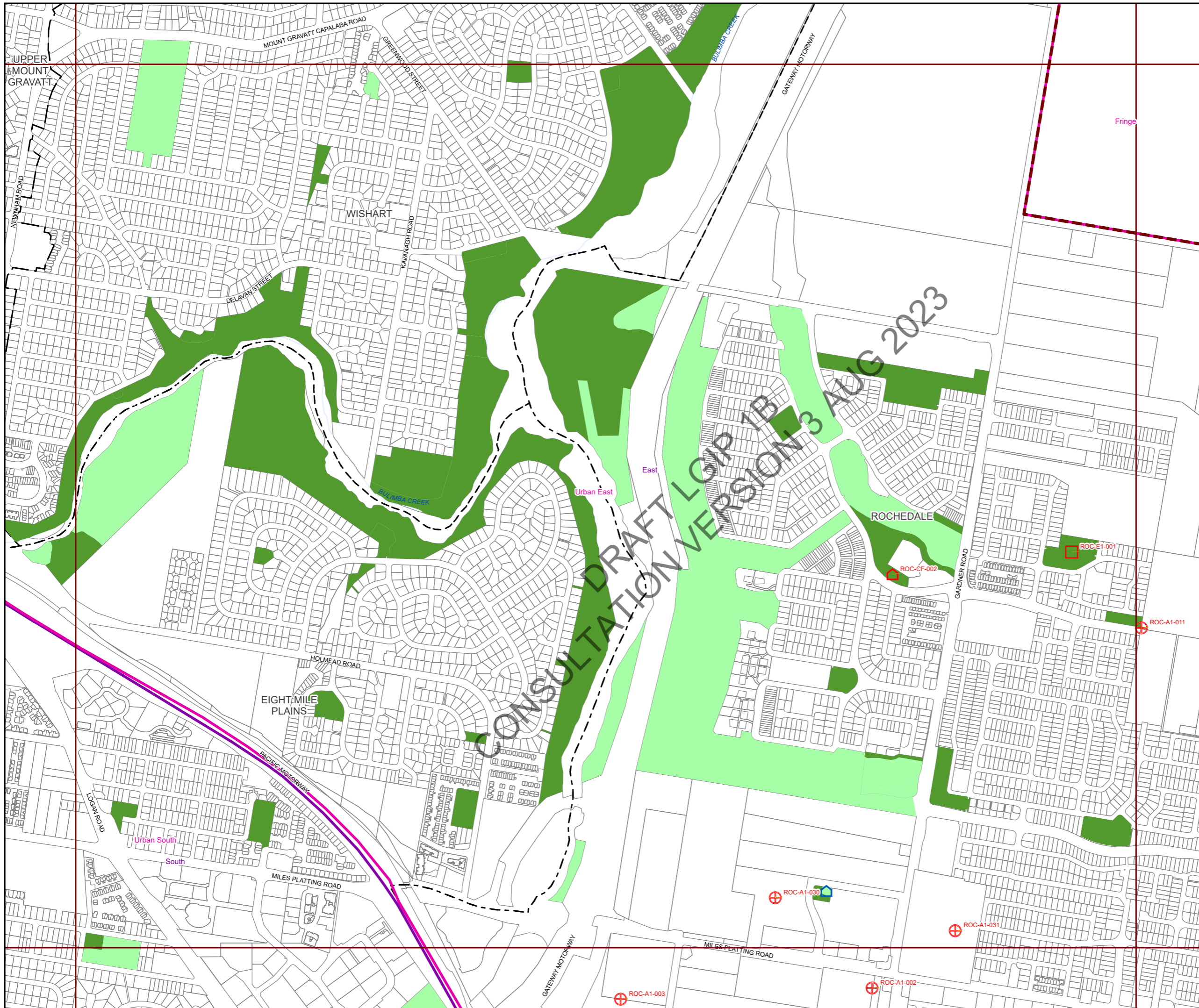
0 240 480

Metres



Plans for Trunk Infrastructure
 Parks & Land for
 Community Facilities
 Map PCF274





Future infrastructure

- Community facility - indicative location
- Park acquisition and embellishment - specific location
- Park acquisition and embellishment - indicative location
- Park upgrade - specific location
- Park embellishment - specific location
- Corridor link park acquisition and embellishment - specific location
- Corridor link park acquisition and embellishment - indicative location

Existing infrastructure

- Community facility
- Trunk park
- Non-trunk park

Boundaries

- Suburb boundaries
- Priority infrastructure area
- Public parks service catchments
- Land for community facilities service catchments
- Property boundaries (June 2021)
- Individual network map boundaries
- Waterways

NOTES

This map is notional only and should not be used for interpreting City Plan provisions relating to specific sites. To properly interpret the maps, the planning scheme must be referred to.

As adopted by Council, effective as of XXth XXXX 202X.

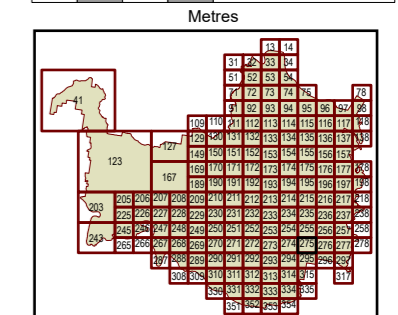
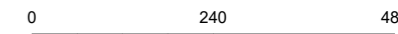
Based on Cadastral Data provided with the permission of the Department of Resources.

While every care is taken to ensure the accuracy of this data, the Brisbane City Council and the copyright owners, in permitting the use of this data, make no representations or warranties about its accuracy, reliability, completeness or suitability for any particular purpose and disclaims all responsibility and all liability (including without limitation, liability in negligence) for all expenses, losses, damages (including indirect or consequential damage) and costs which you might incur as a result of the data being inaccurate or incomplete in any way and for any reason.

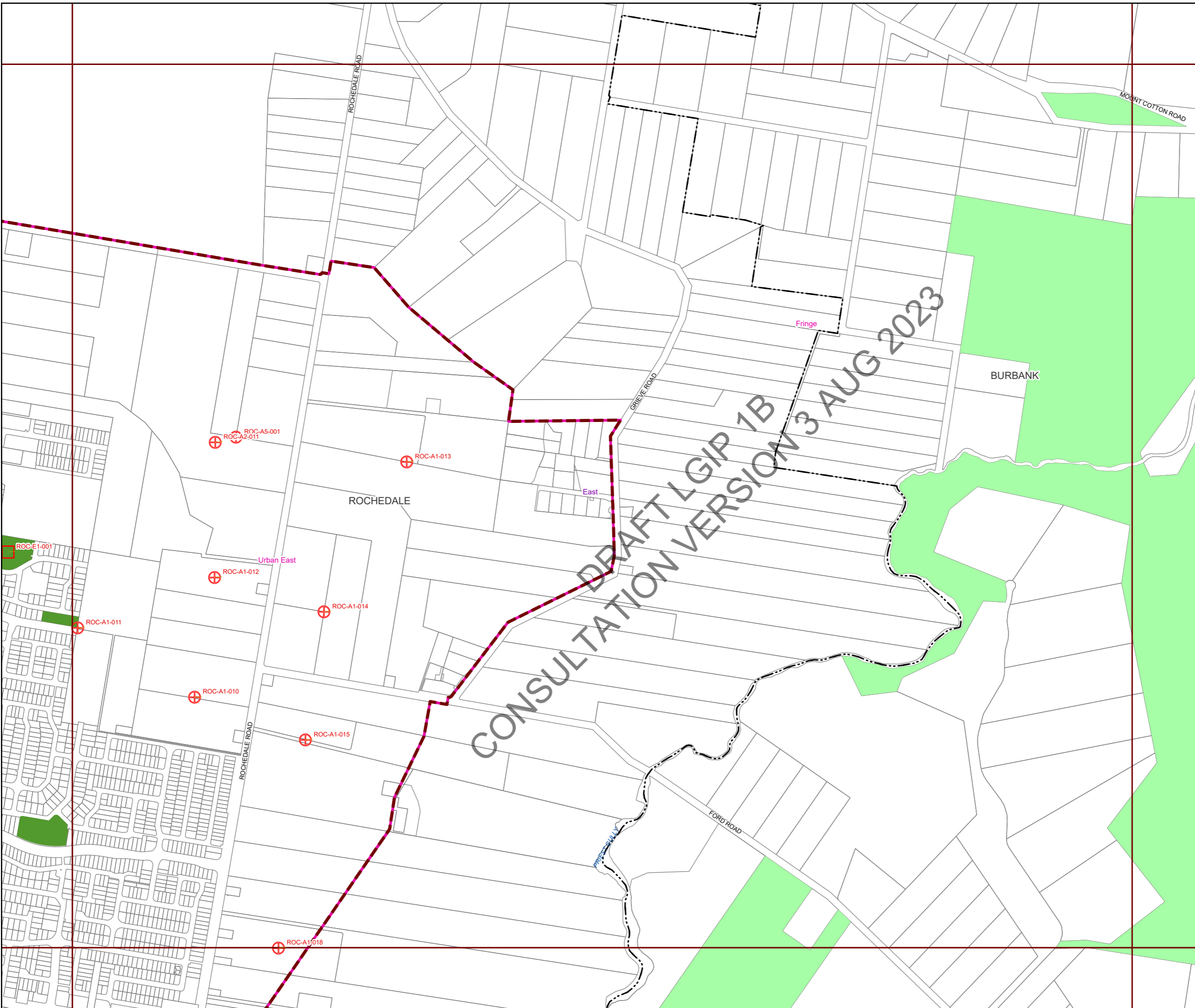
© The State of Queensland (Department of Resources) (2021)
 © Brisbane City Council (2022)

Projection: Map Grid of Australia, Zone 56
 Horizontal Datum: Geocentric Datum of Australia 1994

Approximate Scale @ A3 1:10,000



Plans for Trunk Infrastructure
 Parks & Land for
 Community Facilities
 Map PCF275



Future infrastructure

- Community facility - indicative location
- Park acquisition and embellishment - specific location
- Park acquisition and embellishment - indicative location
- Park upgrade - specific location
- Park embellishment - specific location
- Corridor link park acquisition and embellishment - specific location
- Corridor link park acquisition and embellishment - indicative location

Existing infrastructure

- Community facility
- Trunk park
- Non-trunk park

Boundaries

- Suburb boundaries
- Priority infrastructure area
- Public parks service catchments
- Land for community facilities service catchments
- Property boundaries (June 2021)
- Individual network map boundaries
- Waterways

NOTES

This map is notional only and should not be used for interpreting City Plan provisions relating to specific sites. To properly interpret the maps, the planning scheme must be referred to.

As adopted by Council, effective as of XXth XXXX 202X.

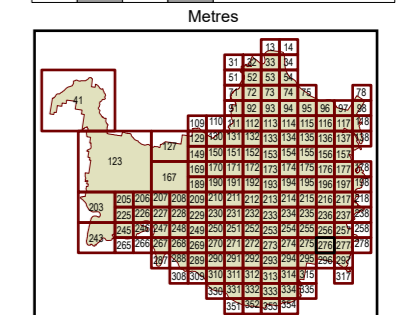
Based on Cadastral Data provided with the permission of the Department of Resources.

While every care is taken to ensure the accuracy of this data, the Brisbane City Council and the copyright owners, in permitting the use of this data, make no representations or warranties about its accuracy, reliability, completeness or suitability for any particular purpose and disclaims all responsibility and all liability (including without limitation, liability in negligence) for all expenses, losses, damages (including indirect or consequential damage) and costs which you might incur as a result of the data being inaccurate or incomplete in any way and for any reason.

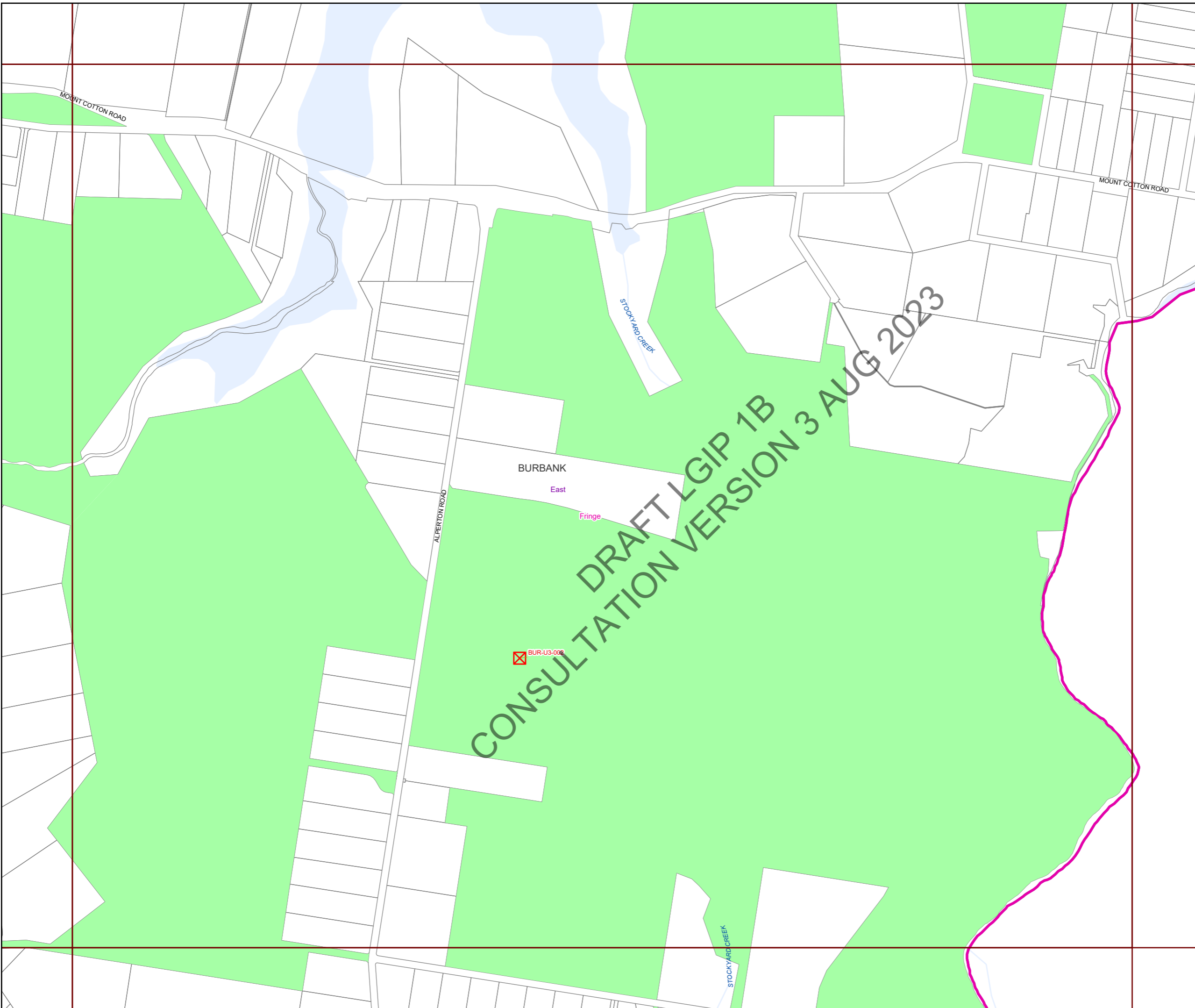
© The State of Queensland (Department of Resources) (2021)
 © Brisbane City Council (2022)

Projection: Map Grid of Australia, Zone 56
 Horizontal Datum: Geocentric Datum of Australia 1994

Approximate Scale @ A3 1:10,000



Plans for Trunk Infrastructure
 Parks & Land for
 Community Facilities
 Map PCF276



Future infrastructure

- Community facility - indicative location
- Park acquisition and embellishment - specific location
- Park acquisition and embellishment - indicative location
- Park upgrade - specific location
- Park embellishment - specific location
- Corridor link park acquisition and embellishment - specific location
- Corridor link park acquisition and embellishment - indicative location

Existing infrastructure

- Community facility
- Trunk park
- Non-trunk park

Boundaries

- Suburb boundaries
- Priority infrastructure area
- Public parks service catchments
- Land for community facilities service catchments
- Property boundaries (June 2021)
- Individual network map boundaries
- Waterways

NOTES

This map is notional only and should not be used for interpreting City Plan provisions relating to specific sites. To properly interpret the maps, the planning scheme must be referred to.

As adopted by Council, effective as of XXth XXXX 202X.

Based on Cadastral Data provided with the permission of the Department of Resources.

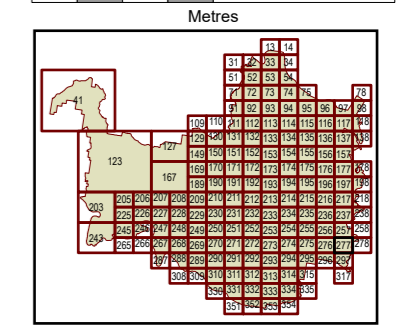
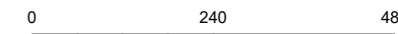
While every care is taken to ensure the accuracy of this data, the Brisbane City Council and the copyright owners, in permitting the use of this data, make no representations or warranties about its accuracy, reliability, completeness or suitability for any particular purpose and disclaims all responsibility and all liability (including without limitation, liability in negligence) for all expenses, losses, damages (including indirect or consequential damage) and costs which you might incur as a result of the data being inaccurate or incomplete in any way and for any reason.

© The State of Queensland (Department of Resources) (2021)
 © Brisbane City Council (2022)

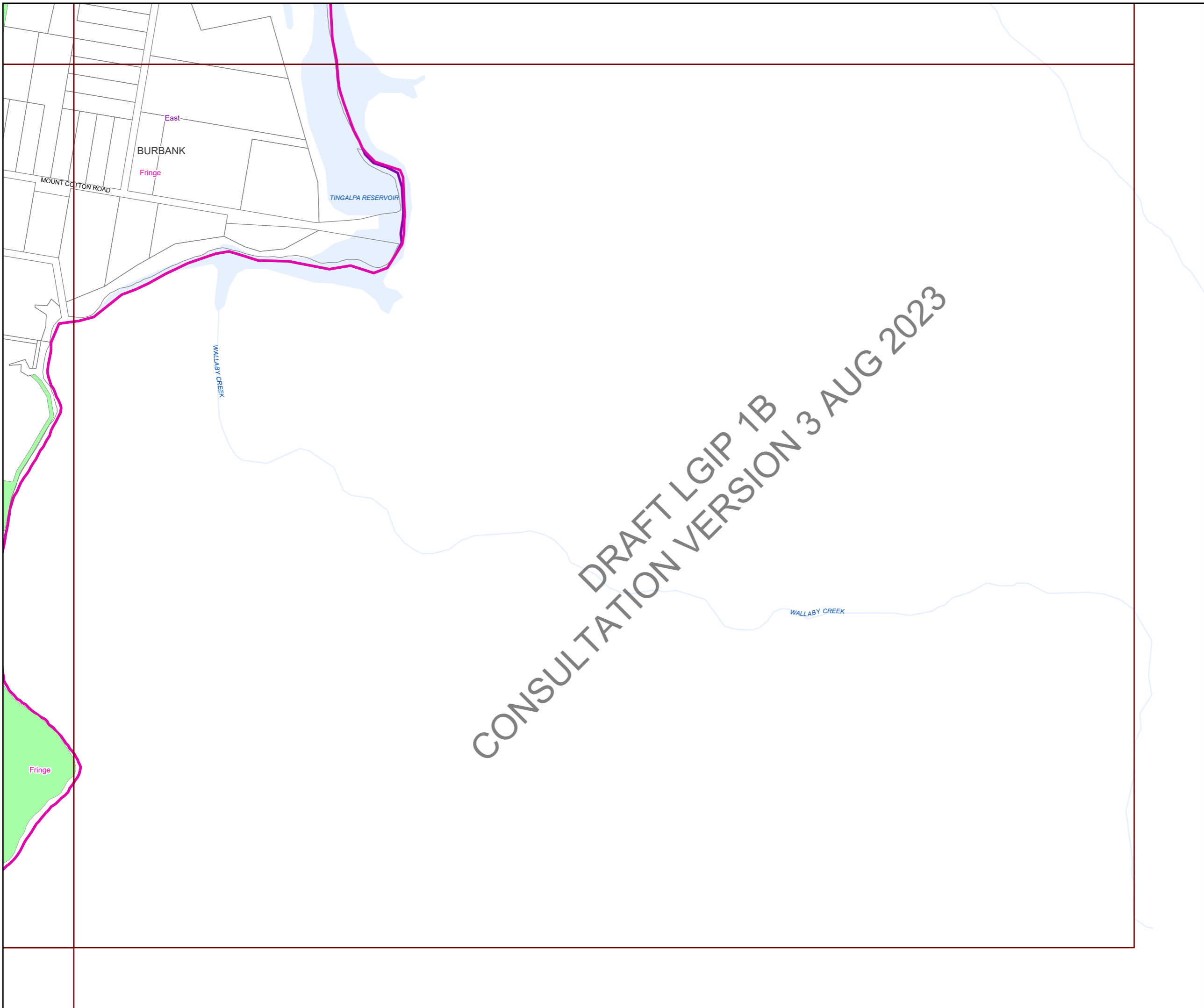


Projection: Map Grid of Australia, Zone 56
 Horizontal Datum: Geocentric Datum of Australia 1994

Approximate Scale @ A3 1:10,000



Plans for Trunk Infrastructure
 Parks & Land for
 Community Facilities
 Map PCF277



Future infrastructure

- Community facility - indicative location
- Park acquisition and embellishment - specific location
- Park acquisition and embellishment - indicative location
- Park upgrade - specific location
- Park embellishment - specific location
- Corridor link park acquisition and embellishment - specific location
- Corridor link park acquisition and embellishment - indicative location

Existing infrastructure

- Community facility
- Trunk park
- Non-trunk park

Boundaries

- Suburb boundaries
- Priority infrastructure area
- Public parks service catchments
- Land for community facilities service catchments
- Property boundaries (June 2021)
- Individual network map boundaries
- Waterways

NOTES

This map is notional only and should not be used for interpreting City Plan provisions relating to specific sites. To properly interpret the maps, the planning scheme must be referred to.

As adopted by Council, effective as of XXth XXXX 202X.

Based on Cadastral Data provided with the permission of the Department of Resources.

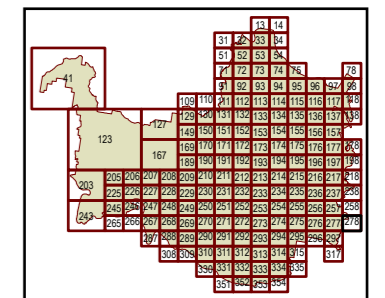
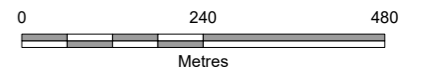
While every care is taken to ensure the accuracy of this data, the Brisbane City Council and the copyright owners, in permitting the use of this data, make no representations or warranties about its accuracy, reliability, completeness or suitability for any particular purpose and disclaims all responsibility and all liability (including without limitation, liability in negligence) for all expenses, losses, damages (including indirect or consequential damage) and costs which you might incur as a result of the data being inaccurate or incomplete in any way and for any reason.

© The State of Queensland (Department of Resources) (2021)
 © Brisbane City Council (2022)



Projection: Map Grid of Australia, Zone 56
 Horizontal Datum: Geocentric Datum of Australia 1994

Approximate Scale @ A3 1:10,000



Plans for Trunk Infrastructure
 Parks & Land for
 Community Facilities
 Map PCF278



Future infrastructure

- Community facility - indicative location
- Park acquisition and embellishment - specific location
- Park acquisition and embellishment - indicative location
- Park upgrade - specific location
- Park embellishment - specific location
- Corridor link park acquisition and embellishment - specific location
- Corridor link park acquisition and embellishment - indicative location

Existing infrastructure

- Community facility
- Trunk park
- Non-trunk park

Boundaries

- Suburb boundaries
- Priority infrastructure area
- Public parks service catchments
- Land for community facilities service catchments
- Property boundaries (June 2021)
- Individual network map boundaries
- Waterways

NOTES

This map is notional only and should not be used for interpreting City Plan provisions relating to specific sites. To properly interpret the maps, the planning scheme must be referred to.

As adopted by Council, effective as of XXth XXXX 202X.

Based on Cadastral Data provided with the permission of the Department of Resources.

While every care is taken to ensure the accuracy of this data, the Brisbane City Council and the copyright owners, in permitting the use of this data, make no representations or warranties about its accuracy, reliability, completeness or suitability for any particular purpose and disclaims all responsibility and all liability (including without limitation, liability in negligence) for all expenses, losses, damages (including indirect or consequential damage) and costs which you might incur as a result of the data being inaccurate or incomplete in any way and for any reason.

© The State of Queensland (Department of Resources) (2021)
 © Brisbane City Council (2022)

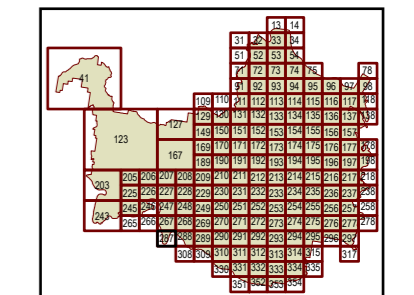


Projection: Map Grid of Australia, Zone 56
 Horizontal Datum: Geocentric Datum of Australia 1994

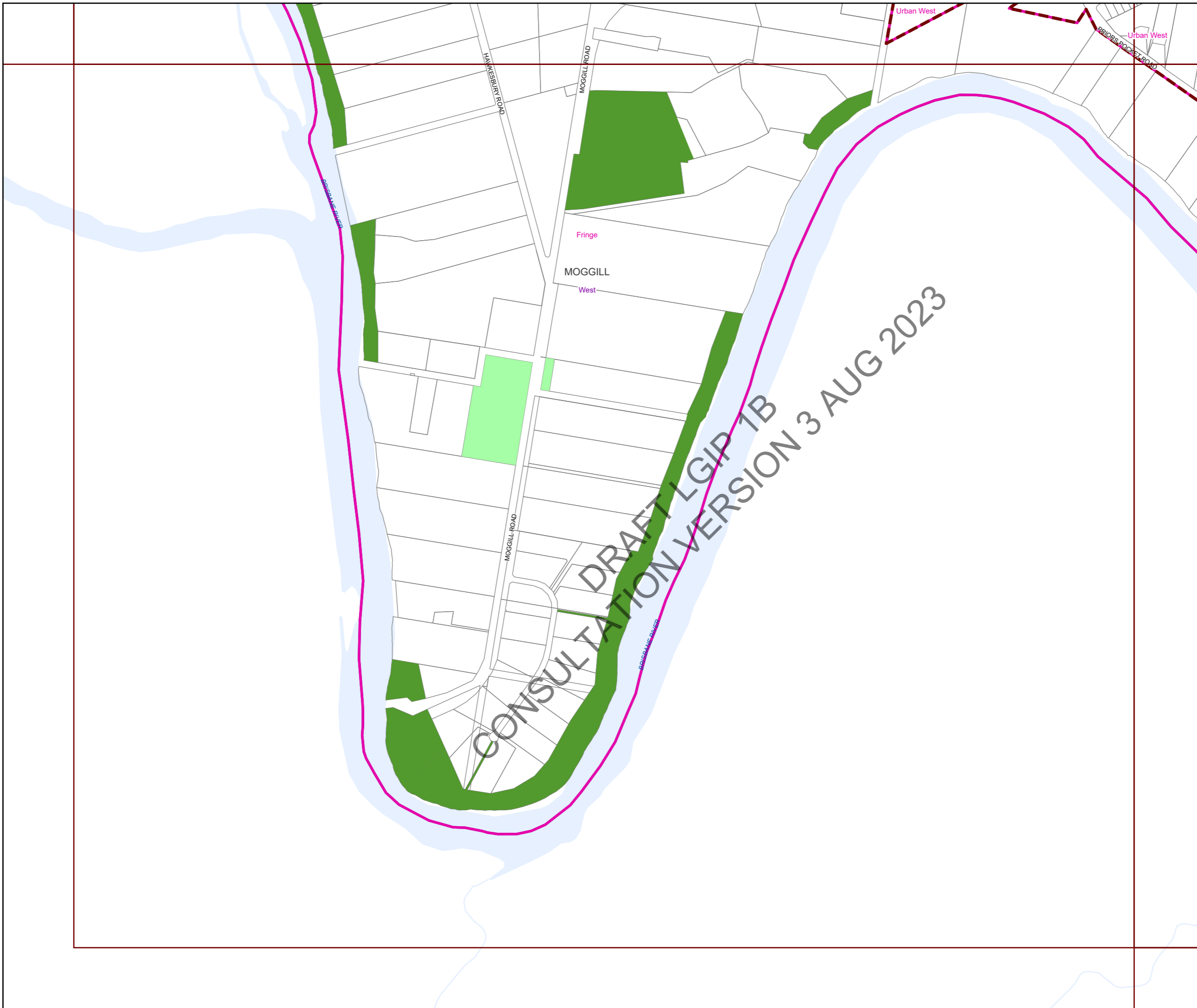
Approximate Scale @ A3 1:10,000

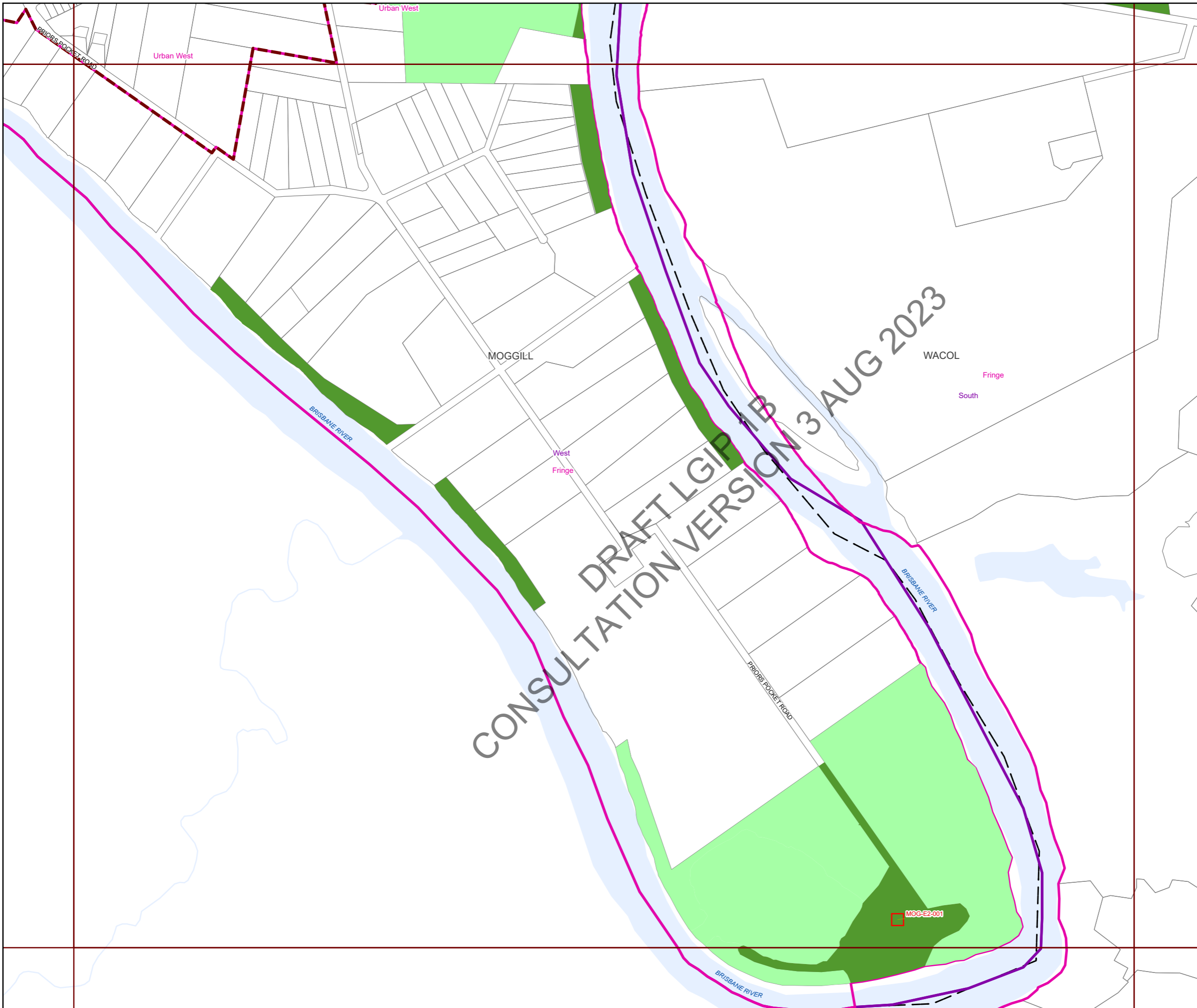
0 240 480

Metres



Plans for Trunk Infrastructure
 Parks & Land for
 Community Facilities
 Map PCF287





Future infrastructure

- Community facility - indicative location
- Park acquisition and embellishment - specific location
- Park acquisition and embellishment - indicative location
- Park upgrade - specific location
- Park embellishment - specific location
- Corridor link park acquisition and embellishment - specific location
- Corridor link park acquisition and embellishment - indicative location

Existing infrastructure

- Community facility
- Trunk park
- Non-trunk park

Boundaries

- Suburb boundaries
- Priority infrastructure area
- Public parks service catchments
- Land for community facilities service catchments
- Property boundaries (June 2021)
- Individual network map boundaries
- Waterways

NOTES

This map is notional only and should not be used for interpreting City Plan provisions relating to specific sites. To properly interpret the maps, the planning scheme must be referred to.

As adopted by Council, effective as of XXth XXXX 202X.

Based on Cadastral Data provided with the permission of the Department of Resources.

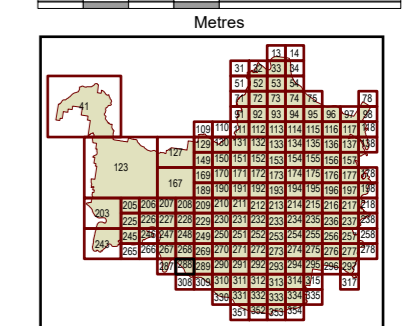
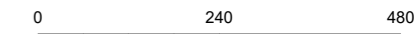
While every care is taken to ensure the accuracy of this data, the Brisbane City Council and the copyright owners, in permitting the use of this data, make no representations or warranties about its accuracy, reliability, completeness or suitability for any particular purpose and disclaims all responsibility and all liability (including without limitation, liability in negligence) for all expenses, losses, damages (including indirect or consequential damage) and costs which you might incur as a result of the data being inaccurate or incomplete in any way and for any reason.

© The State of Queensland (Department of Resources) (2021)
 © Brisbane City Council (2022)

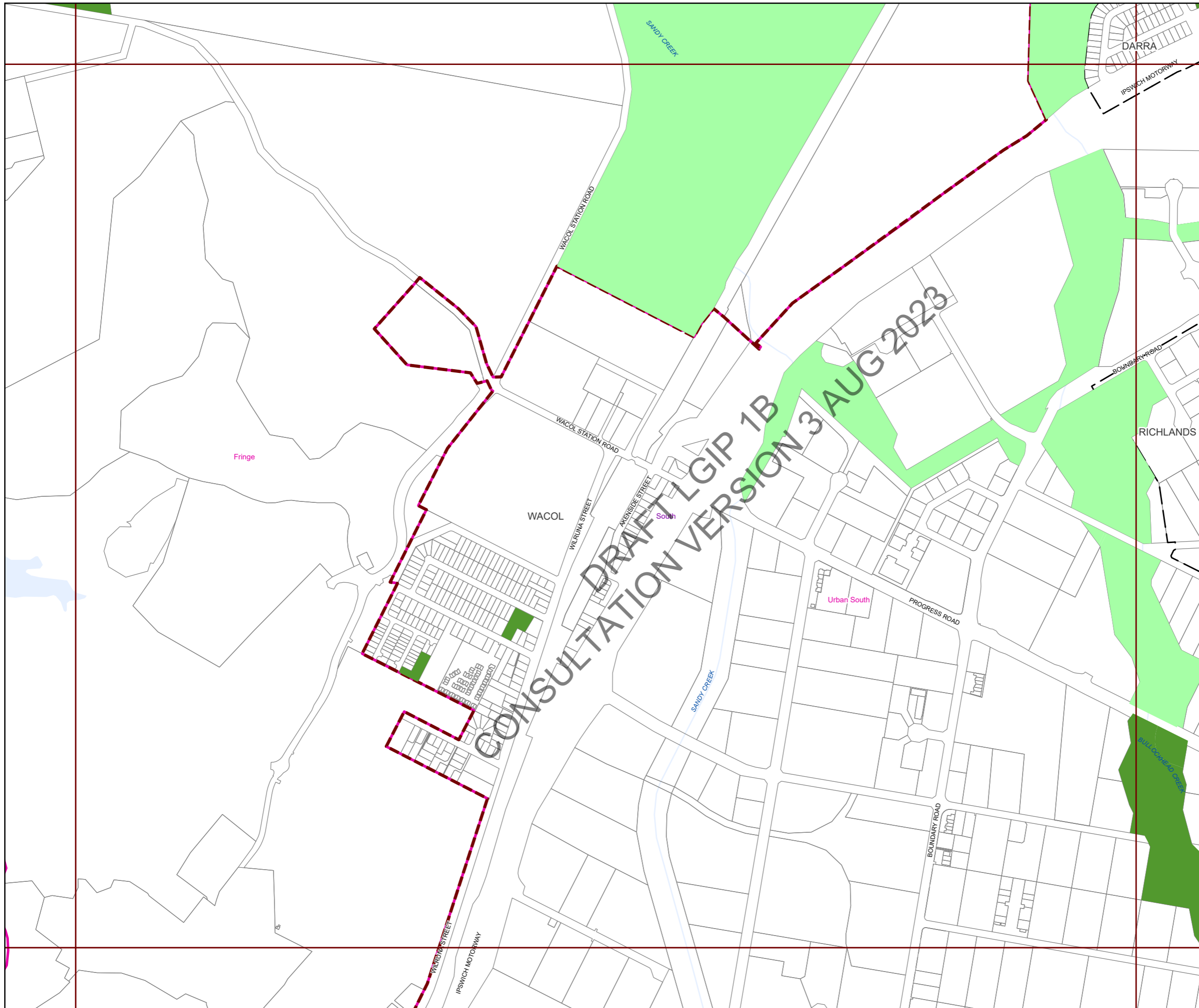


Projection: Map Grid of Australia, Zone 56
 Horizontal Datum: Geocentric Datum of Australia 1994

Approximate Scale @ A3 1:10,000



Plans for Trunk Infrastructure
 Parks & Land for
 Community Facilities
 Map PCF288



Future infrastructure

- Community facility - indicative location
- Park acquisition and embellishment - specific location
- Park acquisition and embellishment - indicative location
- Park upgrade - specific location
- Park embellishment - specific location
- Corridor link park acquisition and embellishment - specific location
- Corridor link park acquisition and embellishment - indicative location

Existing infrastructure

- Community facility
- Trunk park
- Non-trunk park

Boundaries

- Suburb boundaries
- Priority infrastructure area
- Public parks service catchments
- Land for community facilities service catchments
- Property boundaries (June 2021)
- Individual network map boundaries
- Waterways

NOTES

This map is notional only and should not be used for interpreting City Plan provisions relating to specific sites. To properly interpret the maps, the planning scheme must be referred to.

As adopted by Council, effective as of XXth XXXX 202X.

Based on Cadastral Data provided with the permission of the Department of Resources.

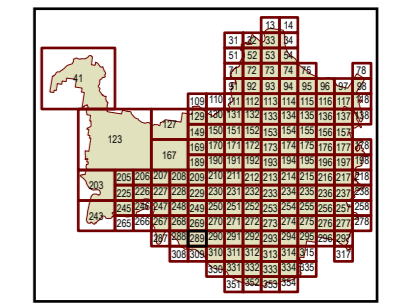
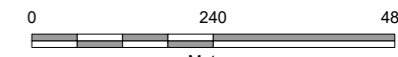
While every care is taken to ensure the accuracy of this data, the Brisbane City Council and the copyright owners, in permitting the use of this data, make no representations or warranties about its accuracy, reliability, completeness or suitability for any particular purpose and disclaims all responsibility and all liability (including without limitation, liability in negligence) for all expenses, losses, damages (including indirect or consequential damage) and costs which you might incur as a result of the data being inaccurate or incomplete in any way and for any reason.

© The State of Queensland (Department of Resources) (2021)
 © Brisbane City Council (2022)

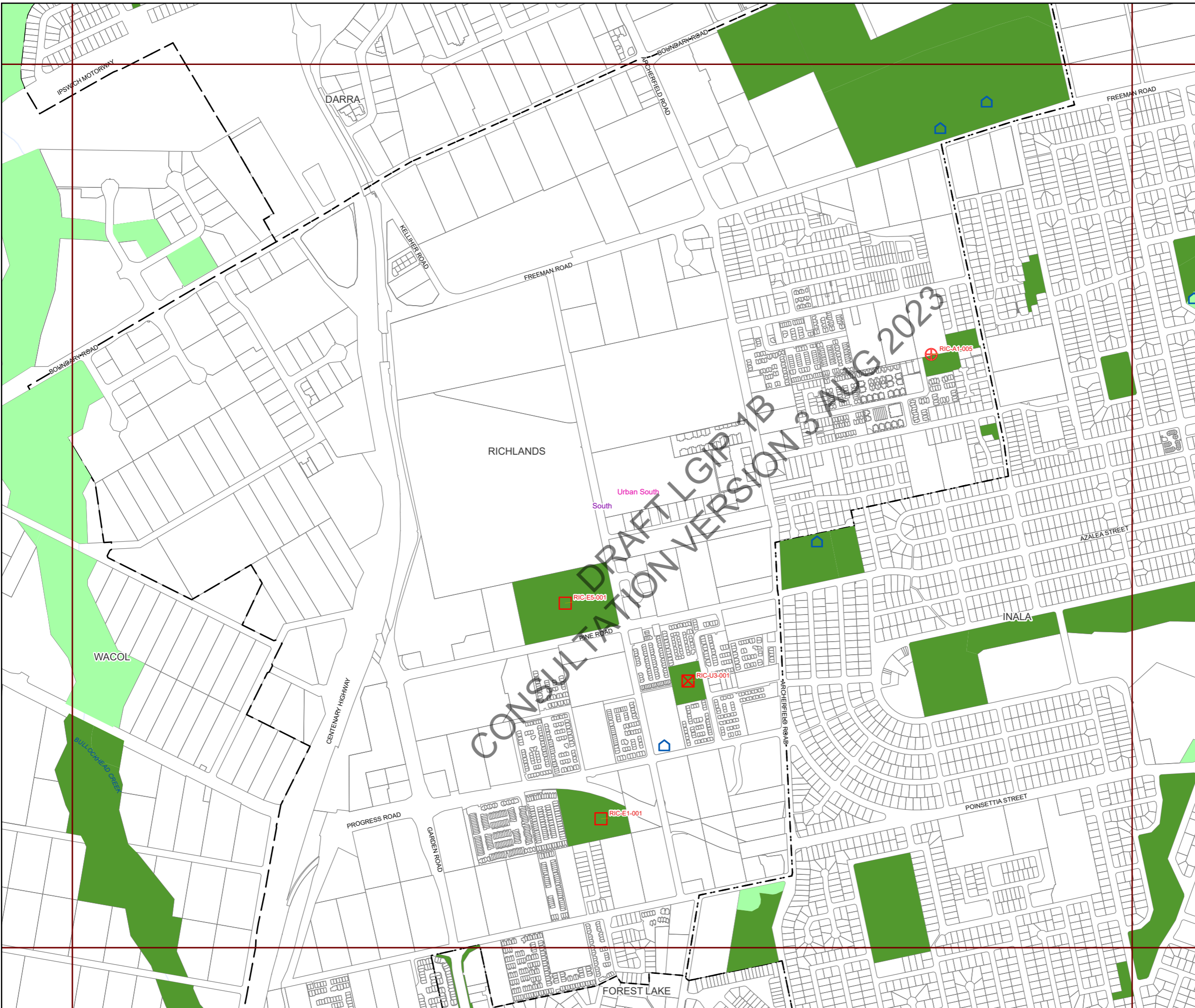


Projection: Map Grid of Australia, Zone 56
 Horizontal Datum: Geocentric Datum of Australia 1994

Approximate Scale @ A3 1:10,000



Plans for Trunk Infrastructure
 Parks & Land for
 Community Facilities
 Map PCF289



Future infrastructure

- Community facility - indicative location
- Park acquisition and embellishment - specific location
- Park acquisition and embellishment - indicative location
- Park upgrade - specific location
- Park embellishment - specific location
- Corridor link park acquisition and embellishment - specific location
- Corridor link park acquisition and embellishment - indicative location

Existing infrastructure

- Community facility
- Trunk park
- Non-trunk park

Boundaries

- Suburb boundaries
- Priority infrastructure area
- Public parks service catchments
- Land for community facilities service catchments
- Property boundaries (June 2021)
- Individual network map boundaries
- Waterways

NOTES

This map is notional only and should not be used for interpreting City Plan provisions relating to specific sites. To properly interpret the maps, the planning scheme must be referred to.

As adopted by Council, effective as of XXth XXXX 202X.

Based on Cadastral Data provided with the permission of the Department of Resources.

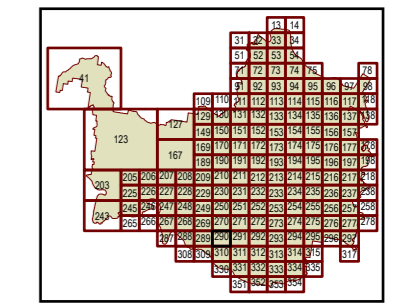
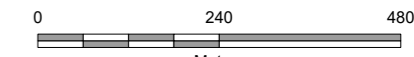
While every care is taken to ensure the accuracy of this data, the Brisbane City Council and the copyright owners, in permitting the use of this data, make no representations or warranties about its accuracy, reliability, completeness or suitability for any particular purpose and disclaims all responsibility and all liability (including without limitation, liability in negligence) for all expenses, losses, damages (including indirect or consequential damage) and costs which you might incur as a result of the data being inaccurate or incomplete in any way and for any reason.

© The State of Queensland (Department of Resources) (2021)
 © Brisbane City Council (2022)

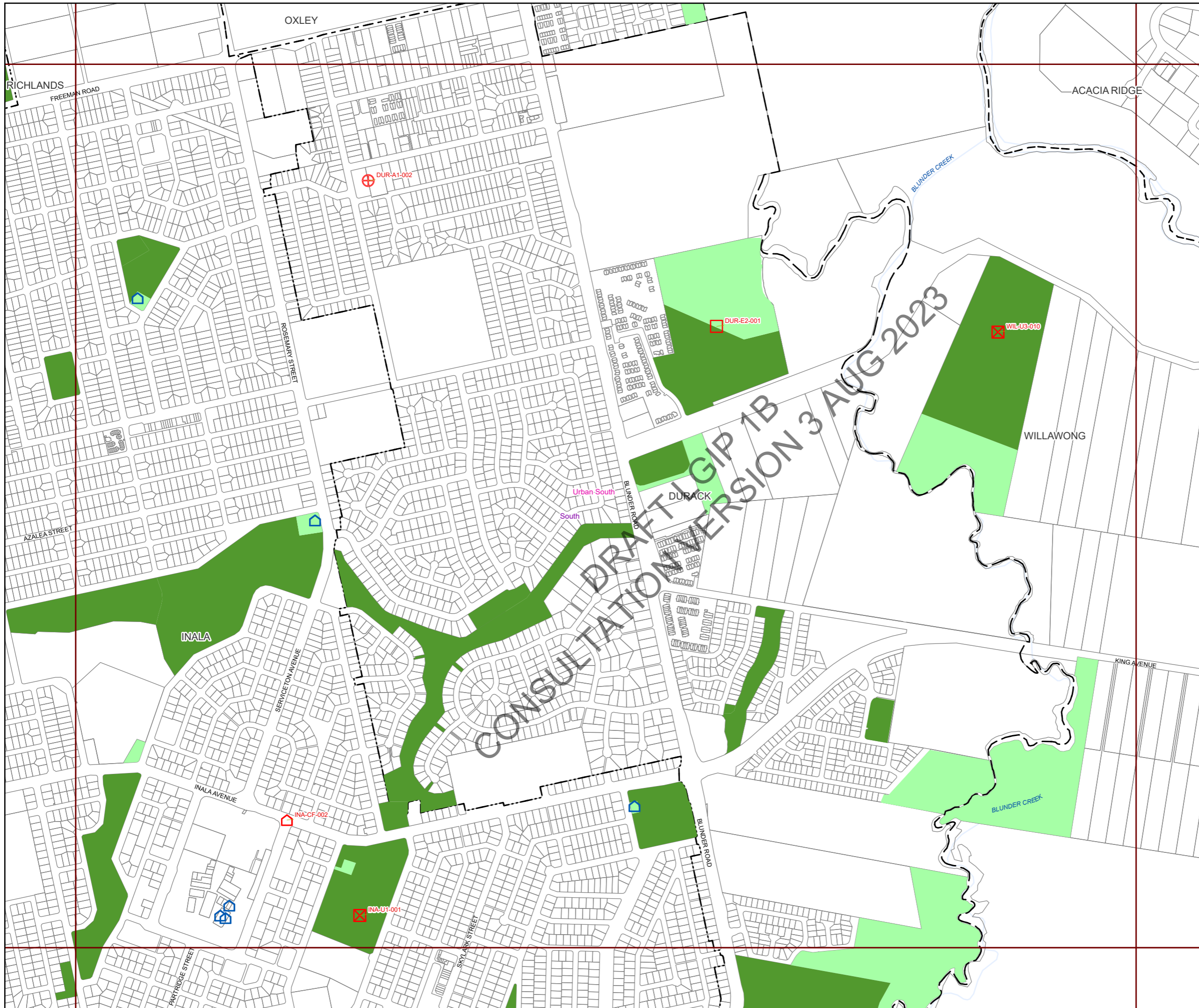


Projection: Map Grid of Australia, Zone 56
 Horizontal Datum: Geocentric Datum of Australia 1994

Approximate Scale @ A3 1:10,000



Plans for Trunk Infrastructure
 Parks & Land for
 Community Facilities
 Map PCF290



Future infrastructure

- Community facility - indicative location
- Park acquisition and embellishment - specific location
- Park acquisition and embellishment - indicative location
- Park upgrade - specific location
- Park embellishment - specific location
- Corridor link park acquisition and embellishment - specific location
- Corridor link park acquisition and embellishment - indicative location

Existing infrastructure

- Community facility
- Trunk park
- Non-trunk park

Boundaries

- Suburb boundaries
- Priority infrastructure area
- Public parks service catchments
- Land for community facilities service catchments
- Property boundaries (June 2021)
- Individual network map boundaries
- Waterways

NOTES

This map is notional only and should not be used for interpreting City Plan provisions relating to specific sites. To properly interpret the maps, the planning scheme must be referred to.

As adopted by Council, effective as of XXth XXXX 202X.

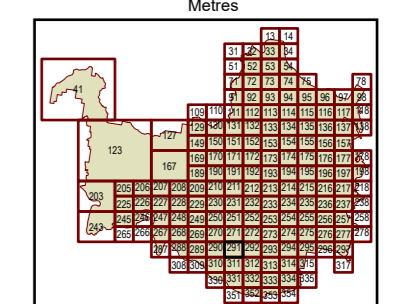
Based on Cadastral Data provided with the permission of the Department of Resources.

While every care is taken to ensure the accuracy of this data, the Brisbane City Council and the copyright owners, in permitting the use of this data, make no representations or warranties about its accuracy, reliability, completeness or suitability for any particular purpose and disclaims all responsibility and all liability (including without limitation, liability in negligence) for all expenses, losses, damages (including indirect or consequential damage) and costs which you might incur as a result of the data being inaccurate or incomplete in any way and for any reason.

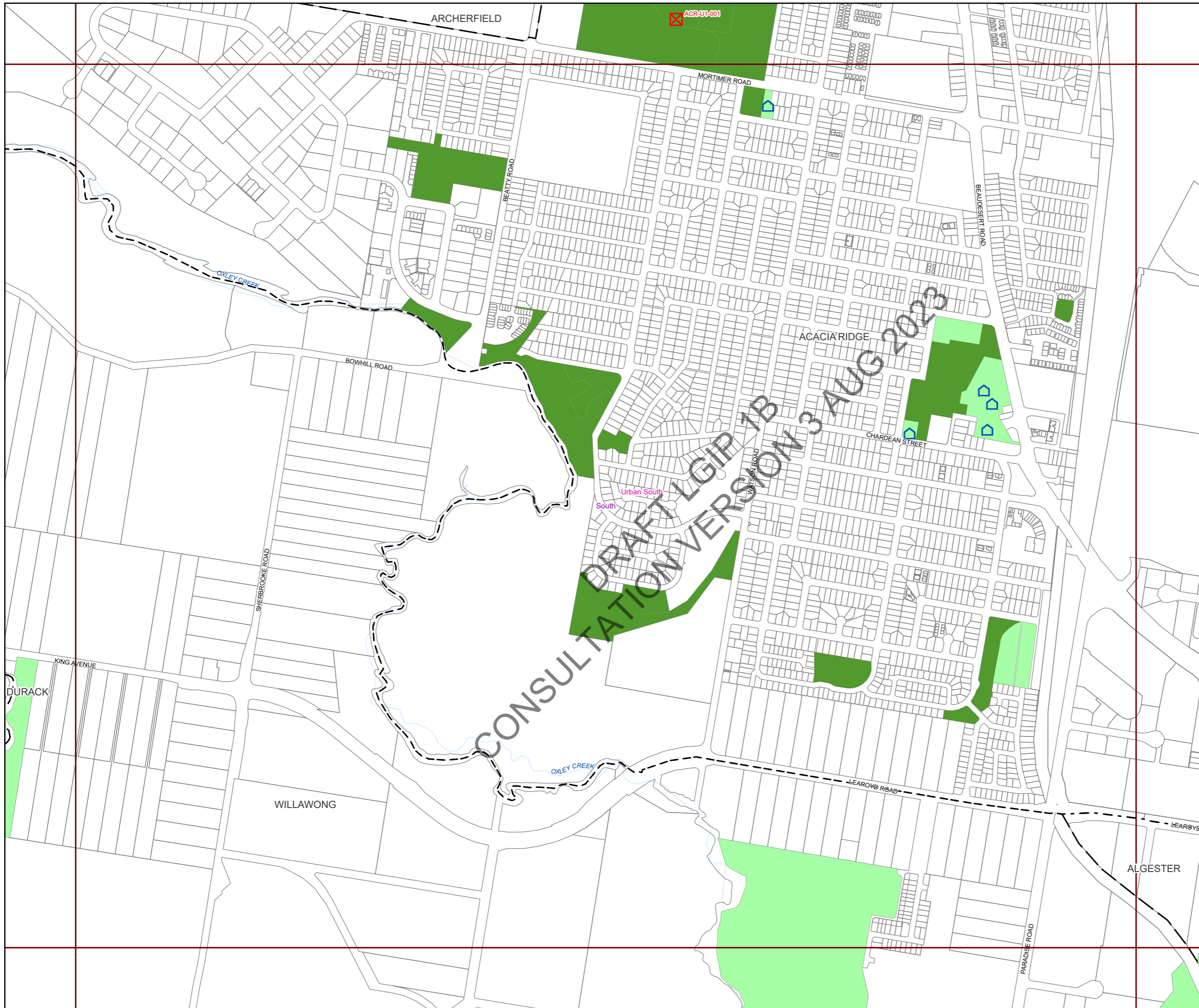
© The State of Queensland (Department of Resources) (2021)
 © Brisbane City Council (2022)

Projection: Map Grid of Australia, Zone 56
 Horizontal Datum: Geocentric Datum of Australia 1994

Approximate Scale @ A3 1:10,000



Plans for Trunk Infrastructure
 Parks & Land for
 Community Facilities
 Map PCF291



Future infrastructure

- Community facility - indicative location
- Park acquisition and embellishment - specific location
- Park acquisition and embellishment - indicative location
- Park upgrade - specific location
- Park embellishment - specific location
- Corridor link park acquisition and embellishment - specific location
- Corridor link park acquisition and embellishment - indicative location

Existing infrastructure

- Community facility
- Trunk park
- Non-trunk park

Boundaries

- Suburb boundaries
- Priority infrastructure area
- Public parks service catchments
- Land for community facilities service catchments
- Property boundaries (June 2021)
- Individual network map boundaries
- Waterways

NOTES

This map is notional only and should not be used for interpreting City Plan provisions relating to specific sites. To properly interpret the maps, the planning scheme must be referred to.

As adopted by Council, effective as of XXth XXXX 202X.

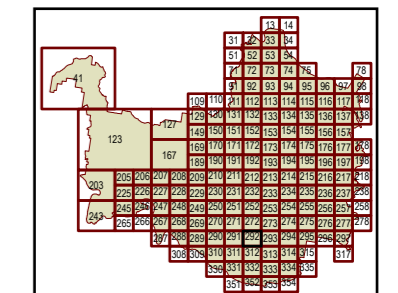
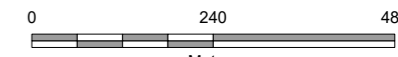
Based on Cadastral Data provided with the permission of the Department of Resources.

While every care is taken to ensure the accuracy of this data, the Brisbane City Council and the copyright owners, in permitting the use of this data, make no representations or warranties about its accuracy, reliability, completeness or suitability for any particular purpose and disclaims all responsibility and all liability (including without limitation, liability in negligence) for all expenses, losses, damages (including indirect or consequential damage) and costs which you might incur as a result of the data being inaccurate or incomplete in any way and for any reason.

© The State of Queensland (Department of Resources) (2021)
 © Brisbane City Council (2022)

Projection: Map Grid of Australia, Zone 56
 Horizontal Datum: Geocentric Datum of Australia 1994

Approximate Scale @ A3 1:10,000



Plans for Trunk Infrastructure
 Parks & Land for
 Community Facilities
 Map PCF292



Future infrastructure

- Community facility - indicative location
- Park acquisition and embellishment - specific location
- Park acquisition and embellishment - indicative location
- Park upgrade - specific location
- Park embellishment - specific location
- Corridor link park acquisition and embellishment - specific location
- Corridor link park acquisition and embellishment - indicative location

Existing infrastructure

- Community facility
- Trunk park
- Non-trunk park

Boundaries

- Suburb boundaries
- Priority infrastructure area
- Public parks service catchments
- Land for community facilities service catchments
- Property boundaries (June 2021)
- Individual network map boundaries
- Waterways

NOTES

This map is notional only and should not be used for interpreting City Plan provisions relating to specific sites. To properly interpret the maps, the planning scheme must be referred to.

As adopted by Council, effective as of XXth XXXX 202X.

Based on Cadastral Data provided with the permission of the Department of Resources.

While every care is taken to ensure the accuracy of this data, the Brisbane City Council and the copyright owners, in permitting the use of this data, make no representations or warranties about its accuracy, reliability, completeness or suitability for any particular purpose and disclaims all responsibility and all liability (including without limitation, liability in negligence) for all expenses, losses, damages (including indirect or consequential damage) and costs which you might incur as a result of the data being inaccurate or incomplete in any way and for any reason.

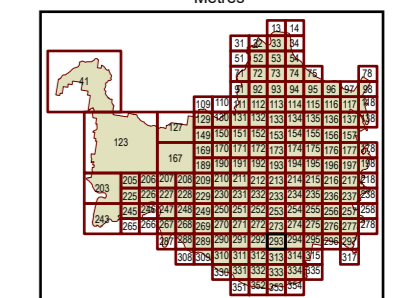
© The State of Queensland (Department of Resources) (2021)
 © Brisbane City Council (2022)

Projection: Map Grid of Australia, Zone 56
 Horizontal Datum: Geocentric Datum of Australia 1994

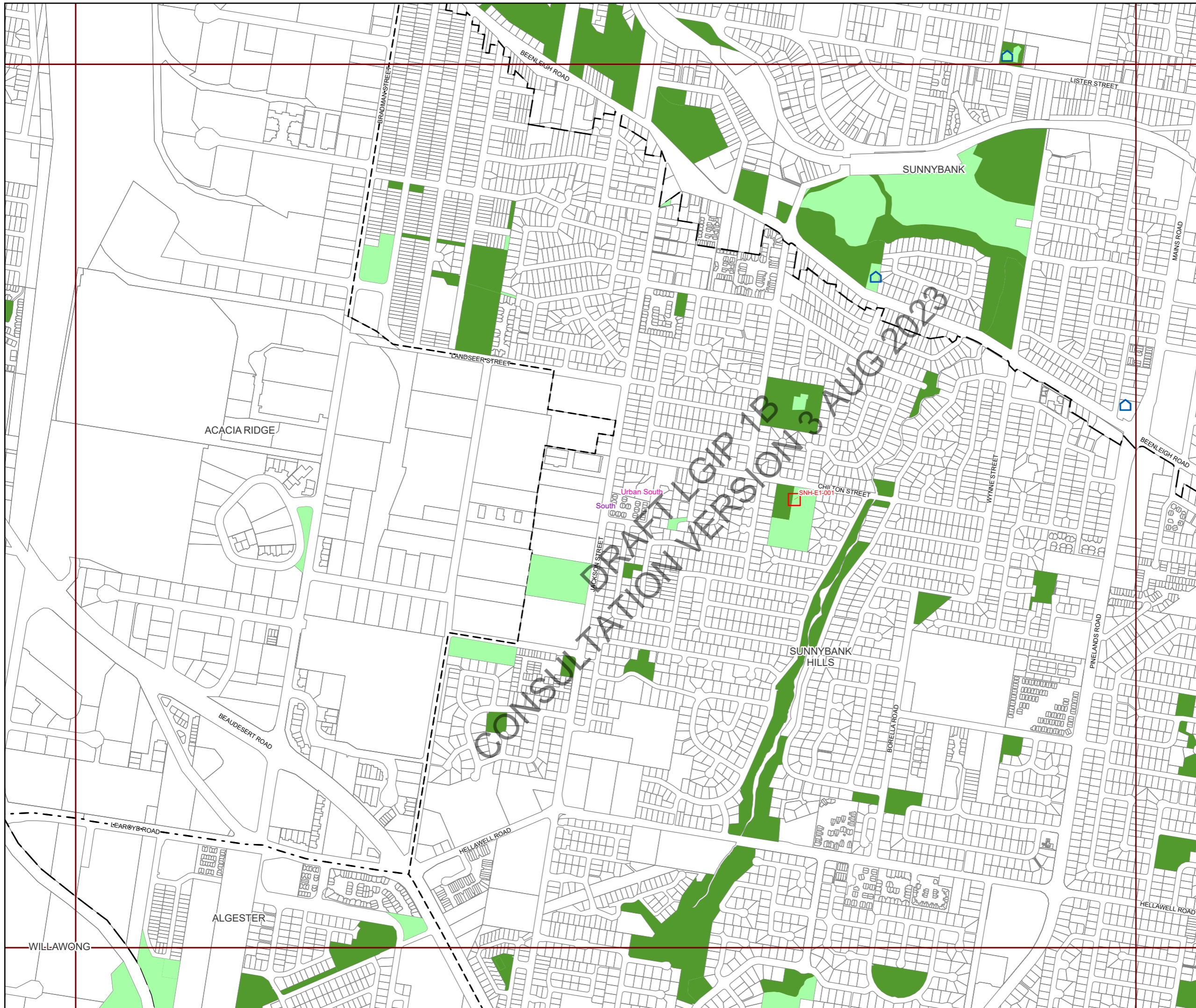
Approximate Scale @ A3 1:10,000

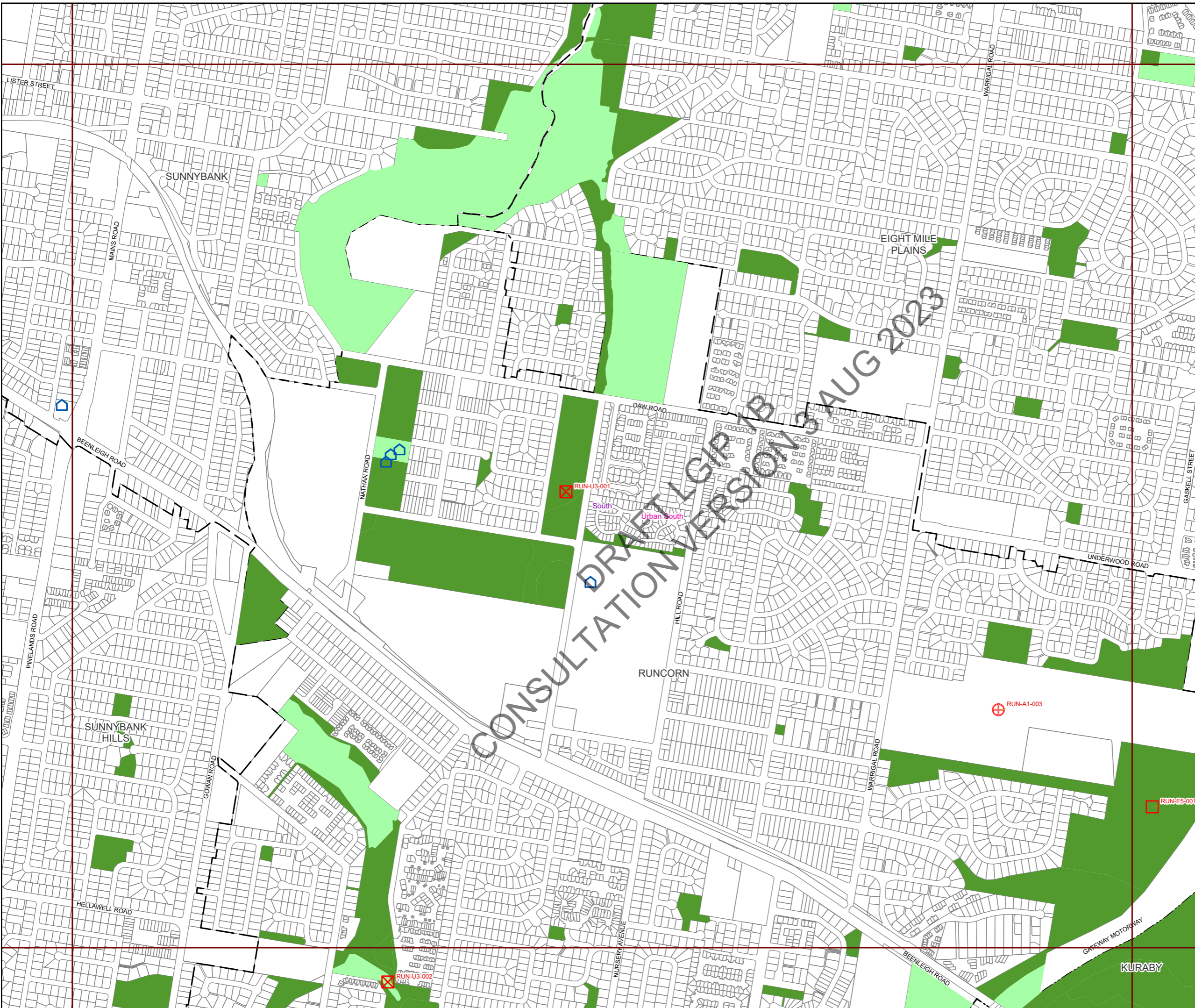
0 240 480

Metres



Plans for Trunk Infrastructure
 Parks & Land for
 Community Facilities
 Map PCF293





Future infrastructure

- Community facility - indicative location
- Park acquisition and embellishment - specific location
- Park acquisition and embellishment - indicative location
- Park upgrade - specific location
- Park embellishment - specific location
- Corridor link park acquisition and embellishment - specific location
- Corridor link park acquisition and embellishment - indicative location

Existing infrastructure

- Community facility
- Trunk park
- Non-trunk park

Boundaries

- Suburb boundaries
- Priority infrastructure area
- Public parks service catchments
- Land for community facilities service catchments
- Property boundaries (June 2021)
- Individual network map boundaries
- Waterways

NOTES

This map is notional only and should not be used for interpreting City Plan provisions relating to specific sites. To properly interpret the maps, the planning scheme must be referred to.

As adopted by Council, effective as of XXth XXXX 202X.

Based on Cadastral Data provided with the permission of the Department of Resources.

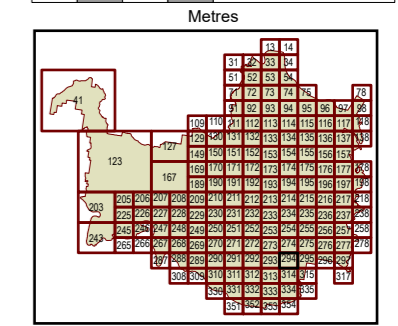
While every care is taken to ensure the accuracy of this data, the Brisbane City Council and the copyright owners, in permitting the use of this data, make no representations or warranties about its accuracy, reliability, completeness or suitability for any particular purpose and disclaims all responsibility and all liability (including without limitation, liability in negligence) for all expenses, losses, damages (including indirect or consequential damage) and costs which you might incur as a result of the data being inaccurate or incomplete in any way and for any reason.

© The State of Queensland (Department of Resources) (2021)
 © Brisbane City Council (2022)

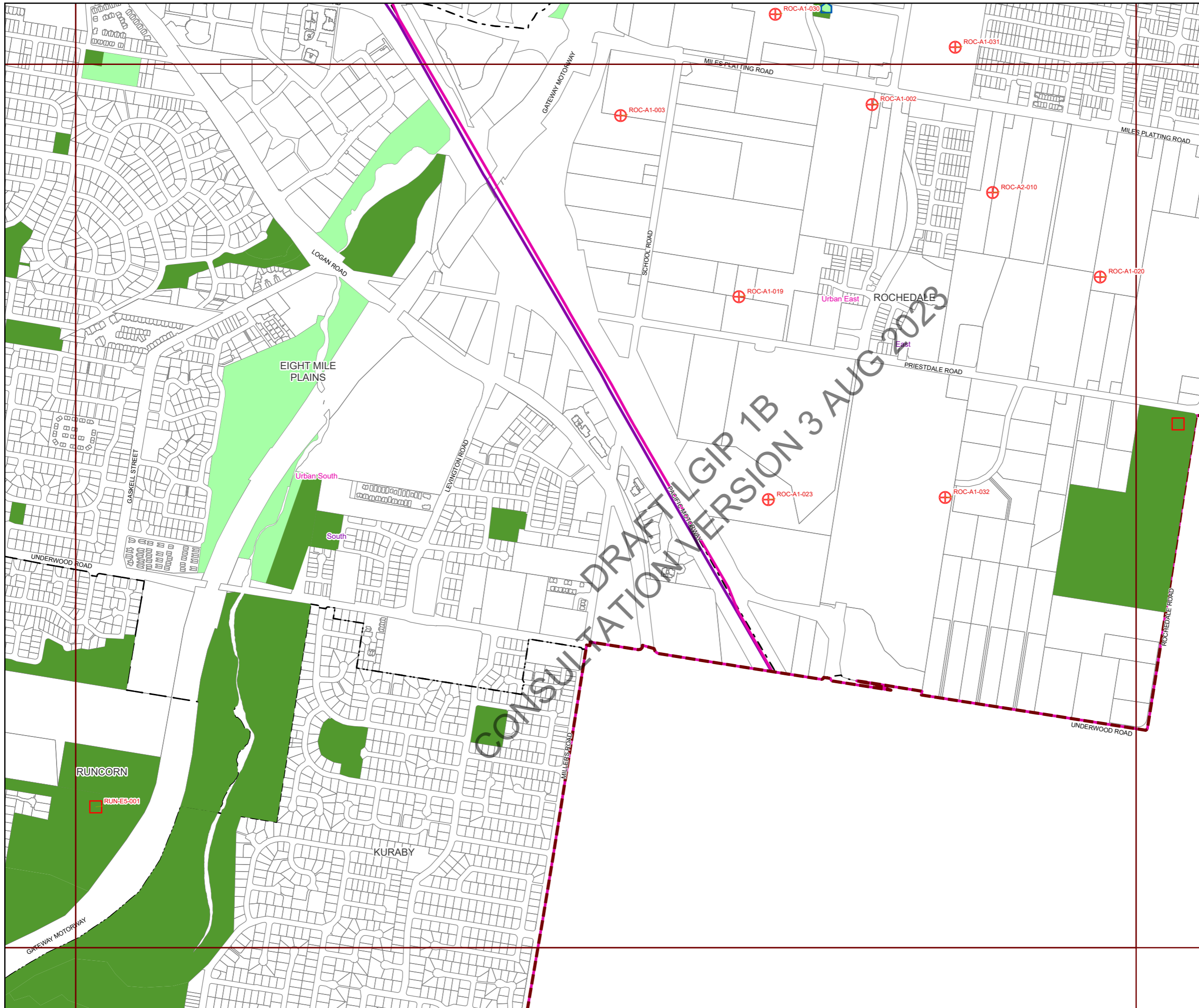
Projection: Map Grid of Australia, Zone 56
 Horizontal Datum: Geocentric Datum of Australia 1994

Approximate Scale @ A3 1:10,000

0 240 480



Plans for Trunk Infrastructure
 Parks & Land for
 Community Facilities
 Map PCF294



Future infrastructure

- Community facility - indicative location
- Park acquisition and embellishment - specific location
- Park acquisition and embellishment - indicative location
- Park upgrade - specific location
- Park embellishment - specific location
- Corridor link park acquisition and embellishment - specific location
- Corridor link park acquisition and embellishment - indicative location

Existing infrastructure

- Community facility
- Trunk park
- Non-trunk park

Boundaries

- Suburb boundaries
- Priority infrastructure area
- Public parks service catchments
- Land for community facilities service catchments
- Property boundaries (June 2021)
- Individual network map boundaries
- Waterways

NOTES

This map is notional only and should not be used for interpreting City Plan provisions relating to specific sites. To properly interpret the maps, the planning scheme must be referred to.

As adopted by Council, effective as of XXth XXXX 202X.

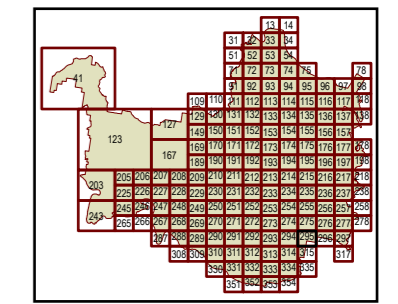
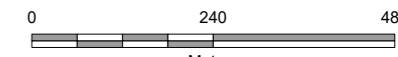
Based on Cadastral Data provided with the permission of the Department of Resources.

While every care is taken to ensure the accuracy of this data, the Brisbane City Council and the copyright owners, in permitting the use of this data, make no representations or warranties about its accuracy, reliability, completeness or suitability for any particular purpose and disclaims all responsibility and all liability (including without limitation, liability in negligence) for all expenses, losses, damages (including indirect or consequential damage) and costs which you might incur as a result of the data being inaccurate or incomplete in any way and for any reason.

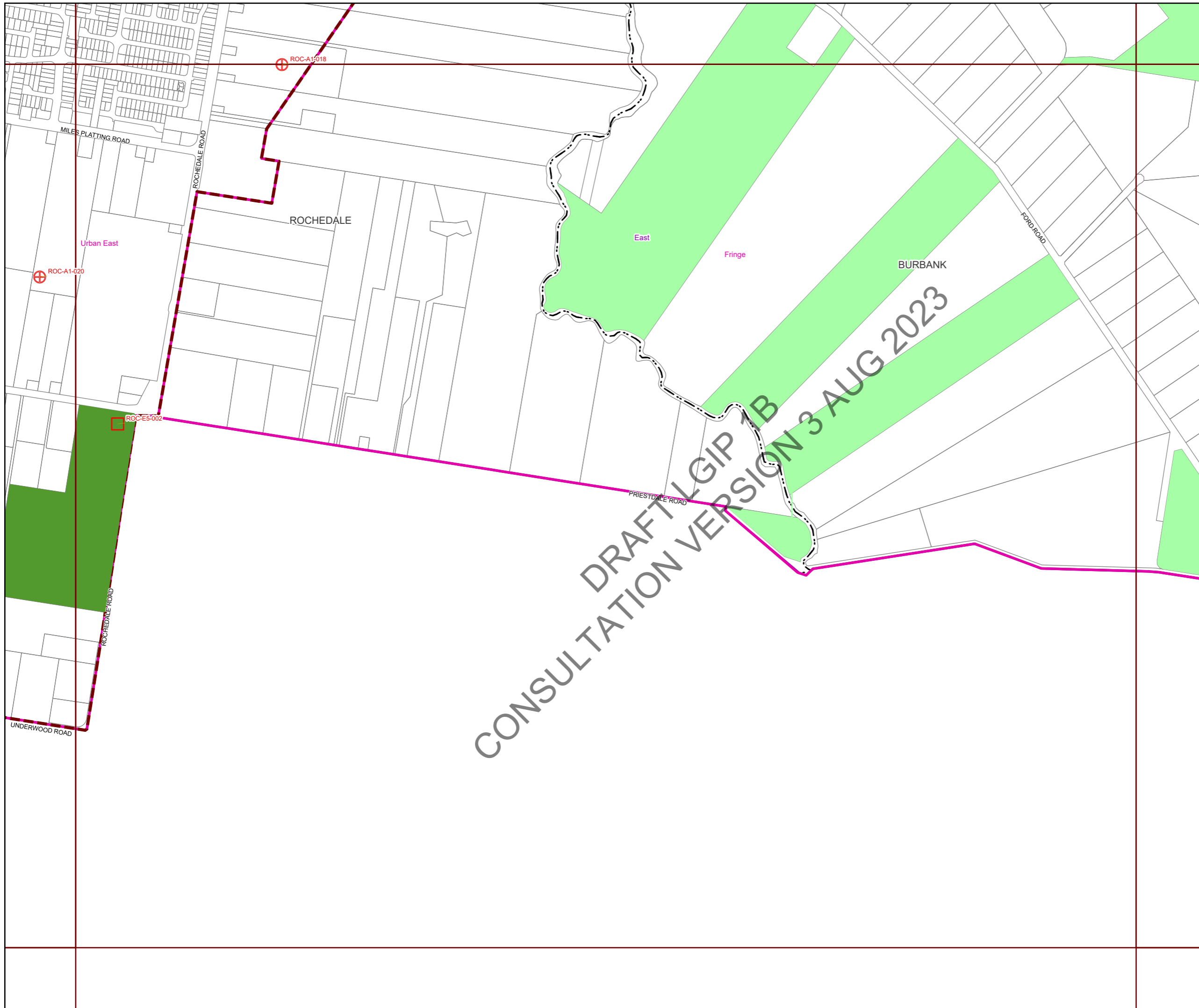
© The State of Queensland (Department of Resources) (2021)
 © Brisbane City Council (2022)

Projection: Map Grid of Australia, Zone 56
 Horizontal Datum: Geocentric Datum of Australia 1994

Approximate Scale @ A3 1:10,000



Plans for Trunk Infrastructure
 Parks & Land for
 Community Facilities
 Map PCF295



Future infrastructure

- Community facility - indicative location
- Park acquisition and embellishment - specific location
- Park acquisition and embellishment - indicative location
- Park upgrade - specific location
- Park embellishment - specific location
- Corridor link park acquisition and embellishment - specific location
- Corridor link park acquisition and embellishment - indicative location

Existing infrastructure

- Community facility
- Trunk park
- Non-trunk park

Boundaries

- Suburb boundaries
- Priority infrastructure area
- Public parks service catchments
- Land for community facilities service catchments
- Property boundaries (June 2021)
- Individual network map boundaries
- Waterways

NOTES

This map is notional only and should not be used for interpreting City Plan provisions relating to specific sites. To properly interpret the maps, the planning scheme must be referred to.

As adopted by Council, effective as of XXth XXXX 202X.

Based on Cadastral Data provided with the permission of the Department of Resources.

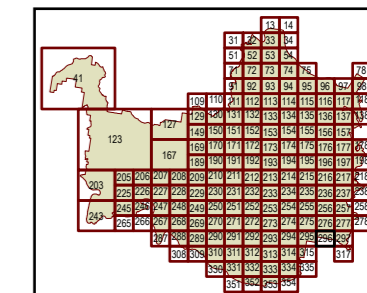
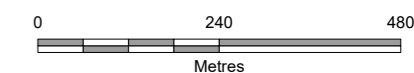
While every care is taken to ensure the accuracy of this data, the Brisbane City Council and the copyright owners, in permitting the use of this data, make no representations or warranties about its accuracy, reliability, completeness or suitability for any particular purpose and disclaims all responsibility and all liability (including without limitation, liability in negligence) for all expenses, losses, damages (including indirect or consequential damage) and costs which you might incur as a result of the data being inaccurate or incomplete in any way and for any reason.

© The State of Queensland (Department of Resources) (2021)
 © Brisbane City Council (2022)

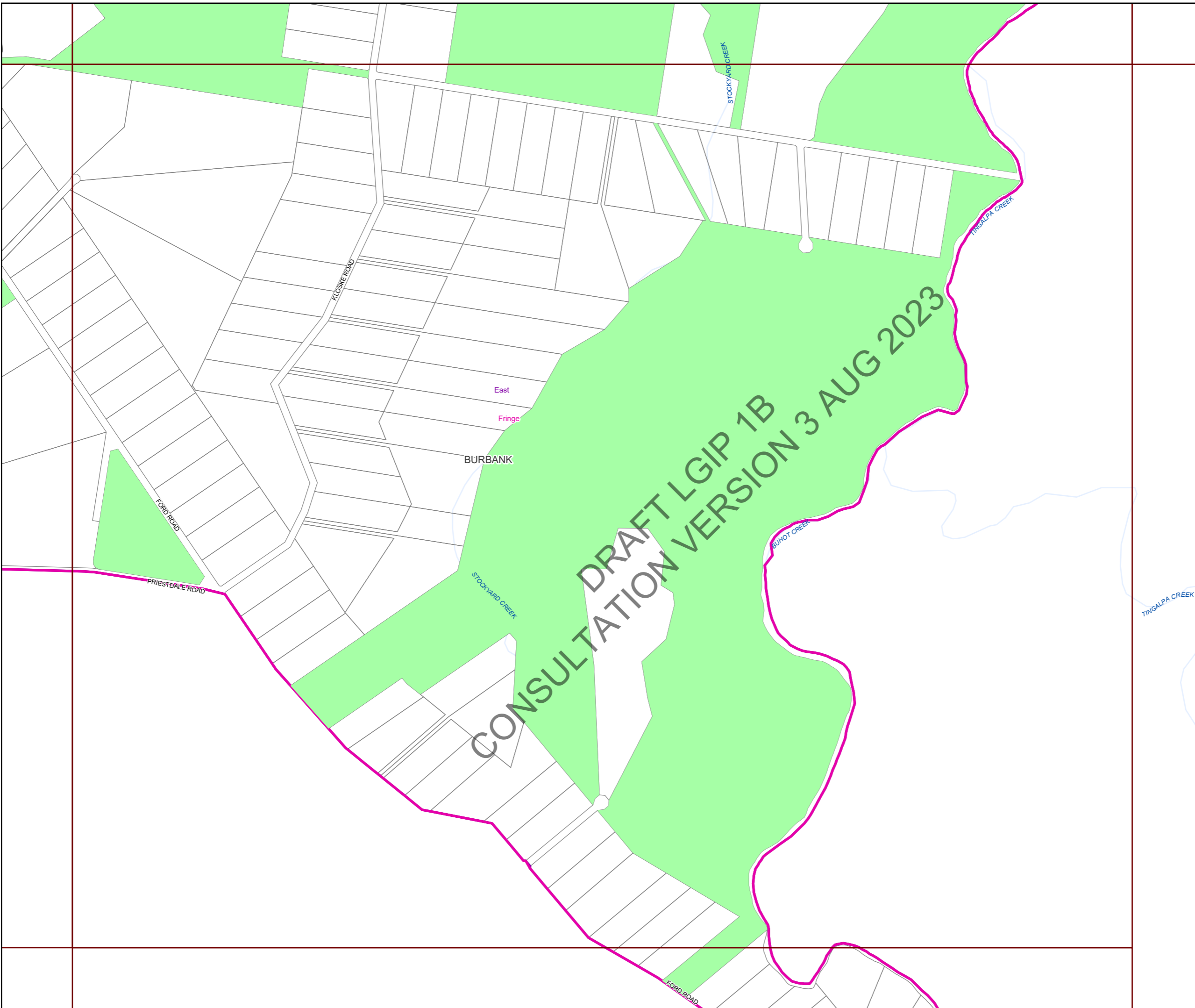


Projection: Map Grid of Australia, Zone 56
 Horizontal Datum: Geocentric Datum of Australia 1994

Approximate Scale @ A3 1:10,000



Plans for Trunk Infrastructure
 Parks & Land for
 Community Facilities
 Map PCF296



- Future infrastructure**
- Community facility - indicative location
 - Park acquisition and embellishment - specific location
 - Park acquisition and embellishment - indicative location
 - Park upgrade - specific location
 - Park embellishment - specific location
 - Corridor link park acquisition and embellishment - specific location
 - Corridor link park acquisition and embellishment - indicative location
- Existing infrastructure**
- Community facility
 - Trunk park
 - Non-trunk park
- Boundaries**
- Suburb boundaries
 - Priority infrastructure area
 - Public parks service catchments
 - Land for community facilities service catchments
 - Property boundaries (June 2021)
 - Individual network map boundaries
 - Waterways

DRAFT LGIP 1B
 CONSULTATION VERSION 3 AUG 2023

East
 Fringe
 BURBANK

NOTES

This map is notional only and should not be used for interpreting City Plan provisions relating to specific sites. To properly interpret the maps, the planning scheme must be referred to.

As adopted by Council, effective as of XXth XXXX 202X.

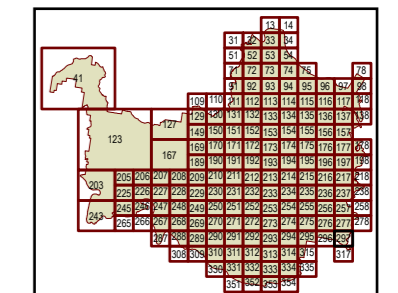
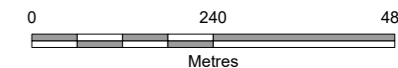
Based on Cadastral Data provided with the permission of the Department of Resources.

While every care is taken to ensure the accuracy of this data, the Brisbane City Council and the copyright owners, in permitting the use of this data, make no representations or warranties about its accuracy, reliability, completeness or suitability for any particular purpose and disclaims all responsibility and all liability (including without limitation, liability in negligence) for all expenses, losses, damages (including indirect or consequential damage) and costs which you might incur as a result of the data being inaccurate or incomplete in any way and for any reason.

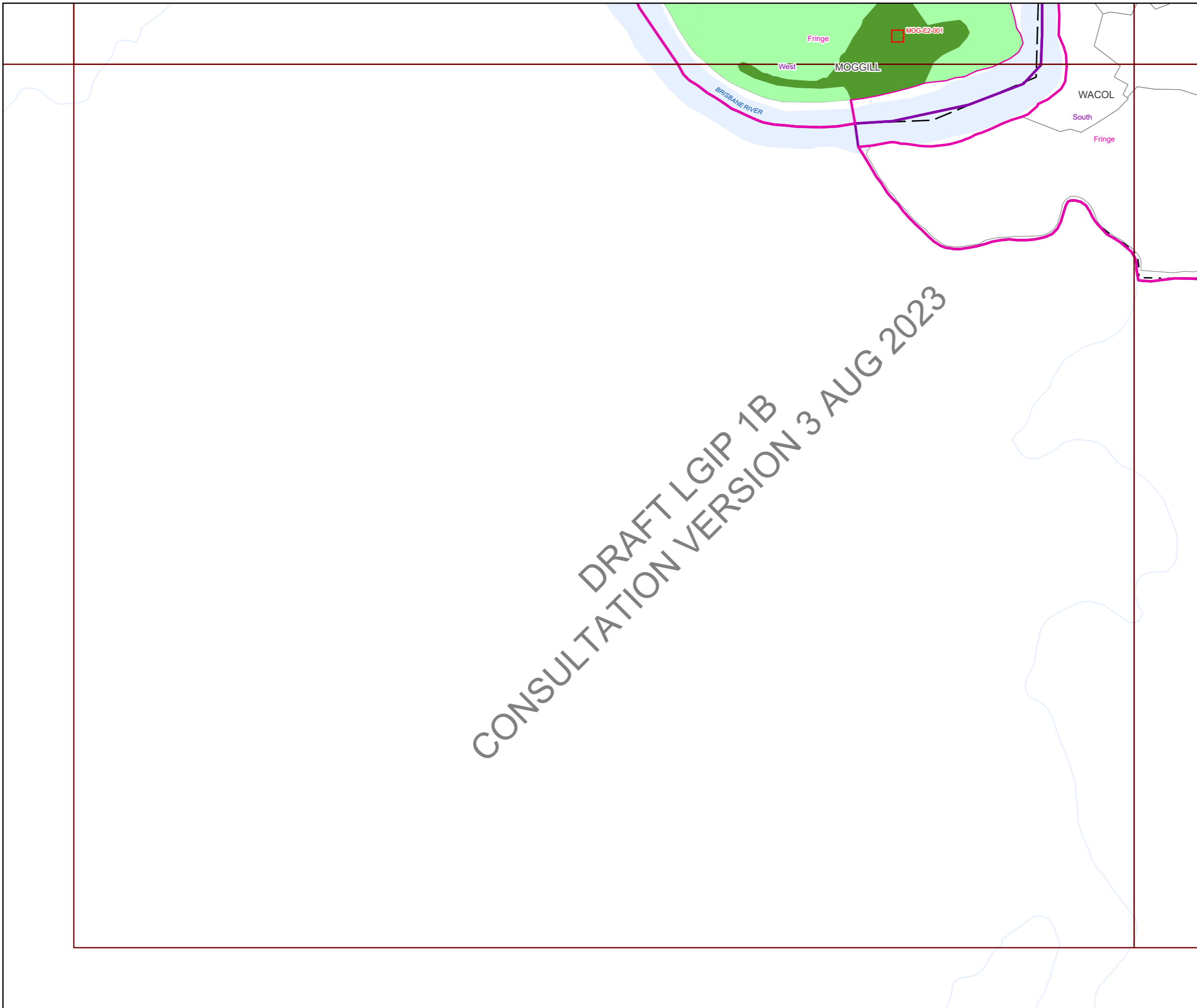
© The State of Queensland (Department of Resources) (2021)
 © Brisbane City Council (2022)

Projection: Map Grid of Australia, Zone 56
 Horizontal Datum: Geocentric Datum of Australia 1994

Approximate Scale @ A3 1:10,000



Plans for Trunk Infrastructure
 Parks & Land for
 Community Facilities
 Map PCF297



Future infrastructure

- Community facility - indicative location
- Park acquisition and embellishment - specific location
- Park acquisition and embellishment - indicative location
- Park upgrade - specific location
- Park embellishment - specific location
- Corridor link park acquisition and embellishment - specific location
- Corridor link park acquisition and embellishment - indicative location

Existing infrastructure

- Community facility
- Trunk park
- Non-trunk park

Boundaries

- Suburb boundaries
- Priority infrastructure area
- Public parks service catchments
- Land for community facilities service catchments
- Property boundaries (June 2021)
- Individual network map boundaries
- Waterways

NOTES

This map is notional only and should not be used for interpreting City Plan provisions relating to specific sites. To properly interpret the maps, the planning scheme must be referred to.

As adopted by Council, effective as of XXth XXXX 202X.

Based on Cadastral Data provided with the permission of the Department of Resources.

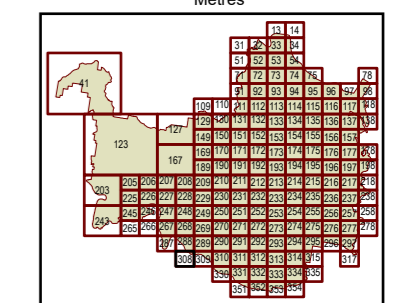
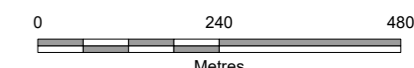
While every care is taken to ensure the accuracy of this data, the Brisbane City Council and the copyright owners, in permitting the use of this data, make no representations or warranties about its accuracy, reliability, completeness or suitability for any particular purpose and disclaims all responsibility and all liability (including without limitation, liability in negligence) for all expenses, losses, damages (including indirect or consequential damage) and costs which you might incur as a result of the data being inaccurate or incomplete in any way and for any reason.

© The State of Queensland (Department of Resources) (2021)
 © Brisbane City Council (2022)

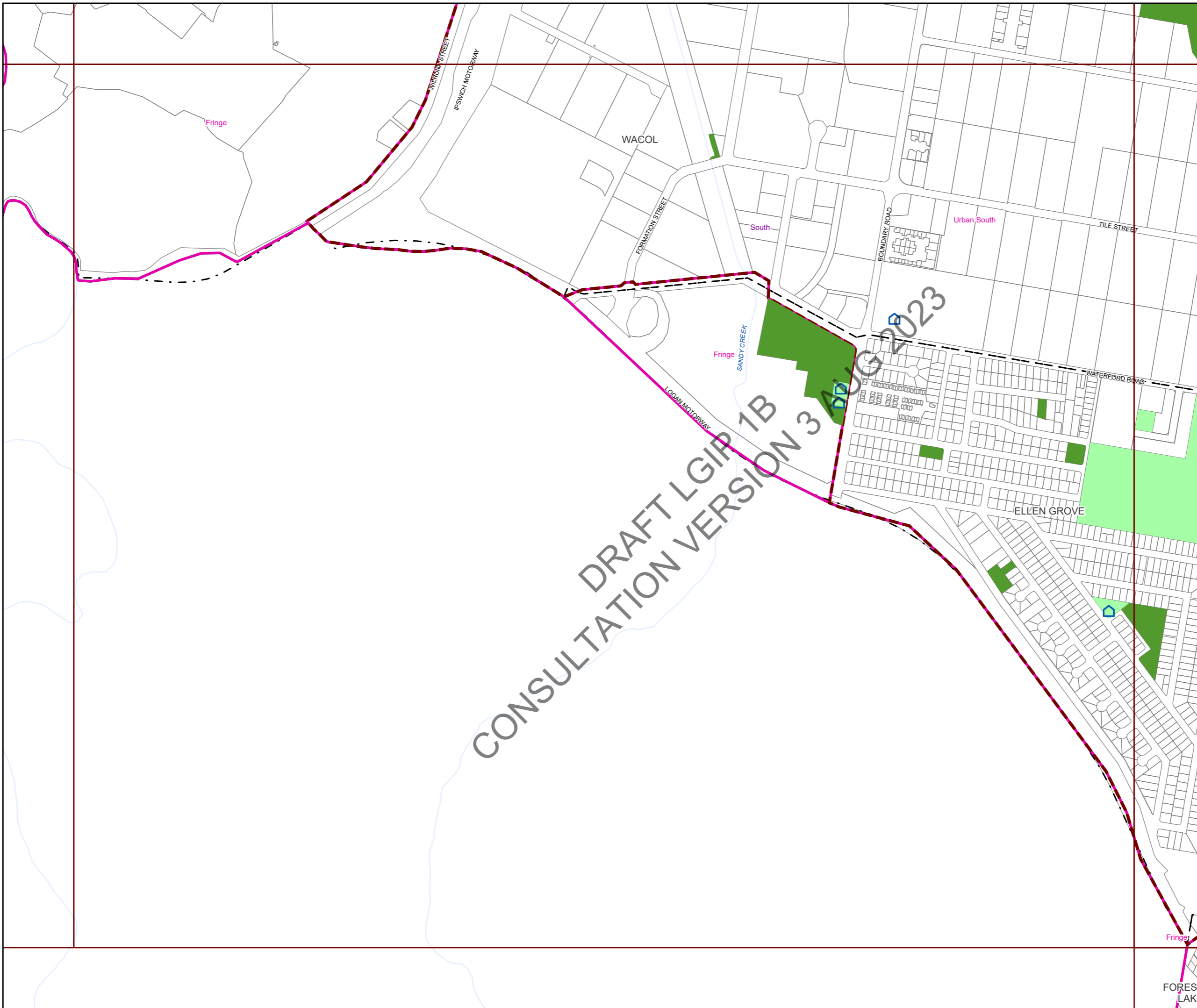


Projection: Map Grid of Australia, Zone 56
 Horizontal Datum: Geocentric Datum of Australia 1994

Approximate Scale @ A3 1:10,000



Plans for Trunk Infrastructure
 Parks & Land for
 Community Facilities
 Map PCF308



Future infrastructure

- Community facility - indicative location
- Park acquisition and embellishment - specific location
- Park acquisition and embellishment - indicative location
- Park upgrade - specific location
- Park embellishment - specific location
- Corridor link park acquisition and embellishment - specific location
- Corridor link park acquisition and embellishment - indicative location

Existing infrastructure

- Community facility
- Trunk park
- Non-trunk park

Boundaries

- Suburb boundaries
- Priority infrastructure area
- Public parks service catchments
- Land for community facilities service catchments
- Property boundaries (June 2021)
- Individual network map boundaries
- Waterways

NOTES

This map is notional only and should not be used for interpreting City Plan provisions relating to specific sites. To properly interpret the maps, the planning scheme must be referred to.

As adopted by Council, effective as of XXth XXXX 202X.

Based on Cadastral Data provided with the permission of the Department of Resources.

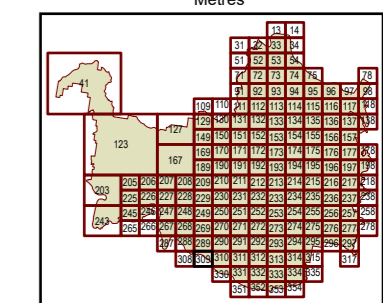
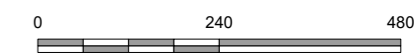
While every care is taken to ensure the accuracy of this data, the Brisbane City Council and the copyright owners, in permitting the use of this data, make no representations or warranties about its accuracy, reliability, completeness or suitability for any particular purpose and disclaims all responsibility and all liability (including without limitation, liability in negligence) for all expenses, losses, damages (including indirect or consequential damage) and costs which you might incur as a result of the data being inaccurate or incomplete in any way and for any reason.

© The State of Queensland (Department of Resources) (2021)
 © Brisbane City Council (2022)



Projection: Map Grid of Australia, Zone 56
 Horizontal Datum: Geocentric Datum of Australia 1994

Approximate Scale @ A3 1:10,000



Plans for Trunk Infrastructure
 Parks & Land for
 Community Facilities
 Map PCF309



Future infrastructure

- Community facility - indicative location
- Park acquisition and embellishment - specific location
- Park acquisition and embellishment - indicative location
- Park upgrade - specific location
- Park embellishment - specific location
- Corridor link park acquisition and embellishment - specific location
- Corridor link park acquisition and embellishment - indicative location

Existing infrastructure

- Community facility
- Trunk park
- Non-trunk park

Boundaries

- Suburb boundaries
- Priority infrastructure area
- Public parks service catchments
- Land for community facilities service catchments
- Property boundaries (June 2021)
- Individual network map boundaries
- Waterways

NOTES

This map is notional only and should not be used for interpreting City Plan provisions relating to specific sites. To properly interpret the maps, the planning scheme must be referred to.

As adopted by Council, effective as of XXth XXXX 202X.

Based on Cadastral Data provided with the permission of the Department of Resources.

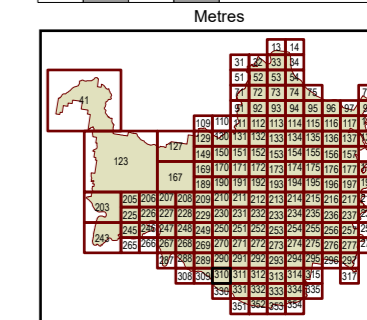
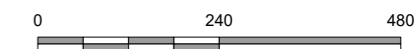
While every care is taken to ensure the accuracy of this data, the Brisbane City Council and the copyright owners, in permitting the use of this data, make no representations or warranties about its accuracy, reliability, completeness or suitability for any particular purpose and disclaims all responsibility and all liability (including without limitation, liability in negligence) for all expenses, losses, damages (including indirect or consequential damage) and costs which you might incur as a result of the data being inaccurate or incomplete in any way and for any reason.

© The State of Queensland (Department of Resources) (2021)
 © Brisbane City Council (2022)



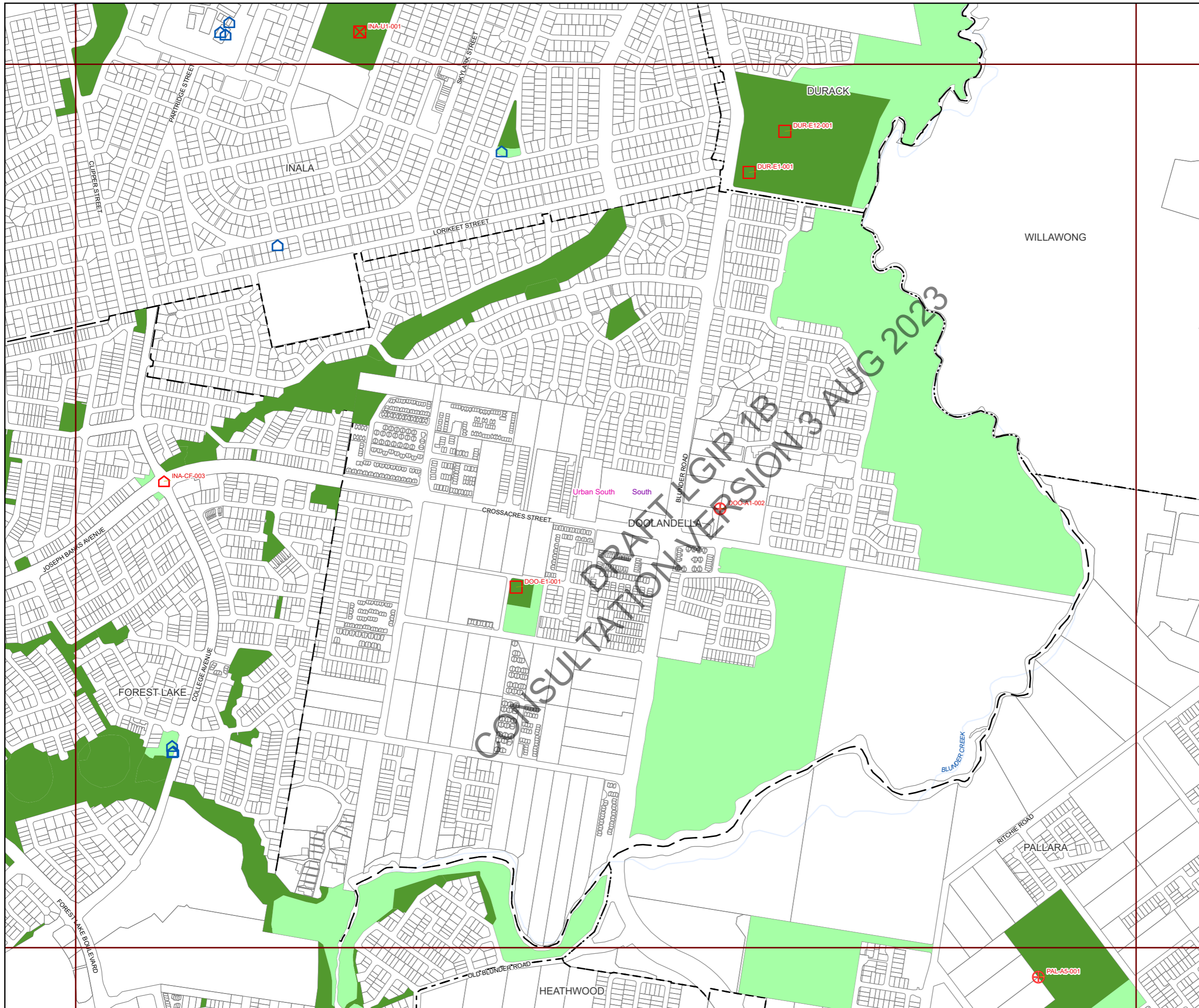
Projection: Map Grid of Australia, Zone 56
 Horizontal Datum: Geocentric Datum of Australia 1994

Approximate Scale @ A3 1:10,000



Plans for Trunk Infrastructure
 Parks & Land for
 Community Facilities
 Map PCF310





Future infrastructure

- Community facility - indicative location
- Park acquisition and embellishment - specific location
- Park acquisition and embellishment - indicative location
- Park upgrade - specific location
- Park embellishment - specific location
- Corridor link park acquisition and embellishment - specific location
- Corridor link park acquisition and embellishment - indicative location

Existing infrastructure

- Community facility
- Trunk park
- Non-trunk park

Boundaries

- Suburb boundaries
- Priority infrastructure area
- Public parks service catchments
- Land for community facilities service catchments
- Property boundaries (June 2021)
- Individual network map boundaries
- Waterways

NOTES

This map is notional only and should not be used for interpreting City Plan provisions relating to specific sites. To properly interpret the maps, the planning scheme must be referred to.

As adopted by Council, effective as of XXth XXXX 202X.

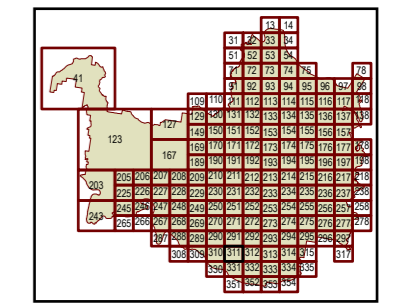
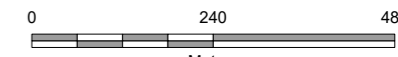
Based on Cadastral Data provided with the permission of the Department of Resources.

While every care is taken to ensure the accuracy of this data, the Brisbane City Council and the copyright owners, in permitting the use of this data, make no representations or warranties about its accuracy, reliability, completeness or suitability for any particular purpose and disclaims all responsibility and all liability (including without limitation, liability in negligence) for all expenses, losses, damages (including indirect or consequential damage) and costs which you might incur as a result of the data being inaccurate or incomplete in any way and for any reason.

© The State of Queensland (Department of Resources) (2021)
 © Brisbane City Council (2022)

Projection: Map Grid of Australia, Zone 56
 Horizontal Datum: Geocentric Datum of Australia 1994

Approximate Scale @ A3 1:10,000



Plans for Trunk Infrastructure
 Parks & Land for
 Community Facilities
 Map PCF311



Future infrastructure

- Community facility - indicative location
- Park acquisition and embellishment - specific location
- Park acquisition and embellishment - indicative location
- Park upgrade - specific location
- Park embellishment - specific location
- Corridor link park acquisition and embellishment - specific location
- Corridor link park acquisition and embellishment - indicative location

Existing infrastructure

- Community facility
- Trunk park
- Non-trunk park

Boundaries

- Suburb boundaries
- Priority infrastructure area
- Public parks service catchments
- Land for community facilities service catchments
- Property boundaries (June 2021)
- Individual network map boundaries
- Waterways

NOTES

This map is notional only and should not be used for interpreting City Plan provisions relating to specific sites. To properly interpret the maps, the planning scheme must be referred to.

As adopted by Council, effective as of XXth XXXX 202X.

Based on Cadastral Data provided with the permission of the Department of Resources.

While every care is taken to ensure the accuracy of this data, the Brisbane City Council and the copyright owners, in permitting the use of this data, make no representations or warranties about its accuracy, reliability, completeness or suitability for any particular purpose and disclaims all responsibility and all liability (including without limitation, liability in negligence) for all expenses, losses, damages (including indirect or consequential damage) and costs which you might incur as a result of the data being inaccurate or incomplete in any way and for any reason.

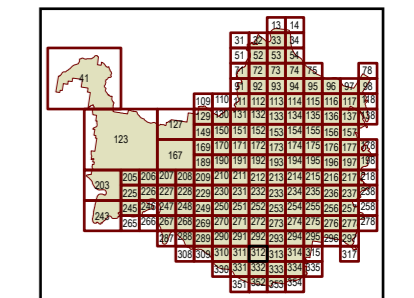
© The State of Queensland (Department of Resources) (2021)
 © Brisbane City Council (2022)

Projection: Map Grid of Australia, Zone 56
 Horizontal Datum: Geocentric Datum of Australia 1994

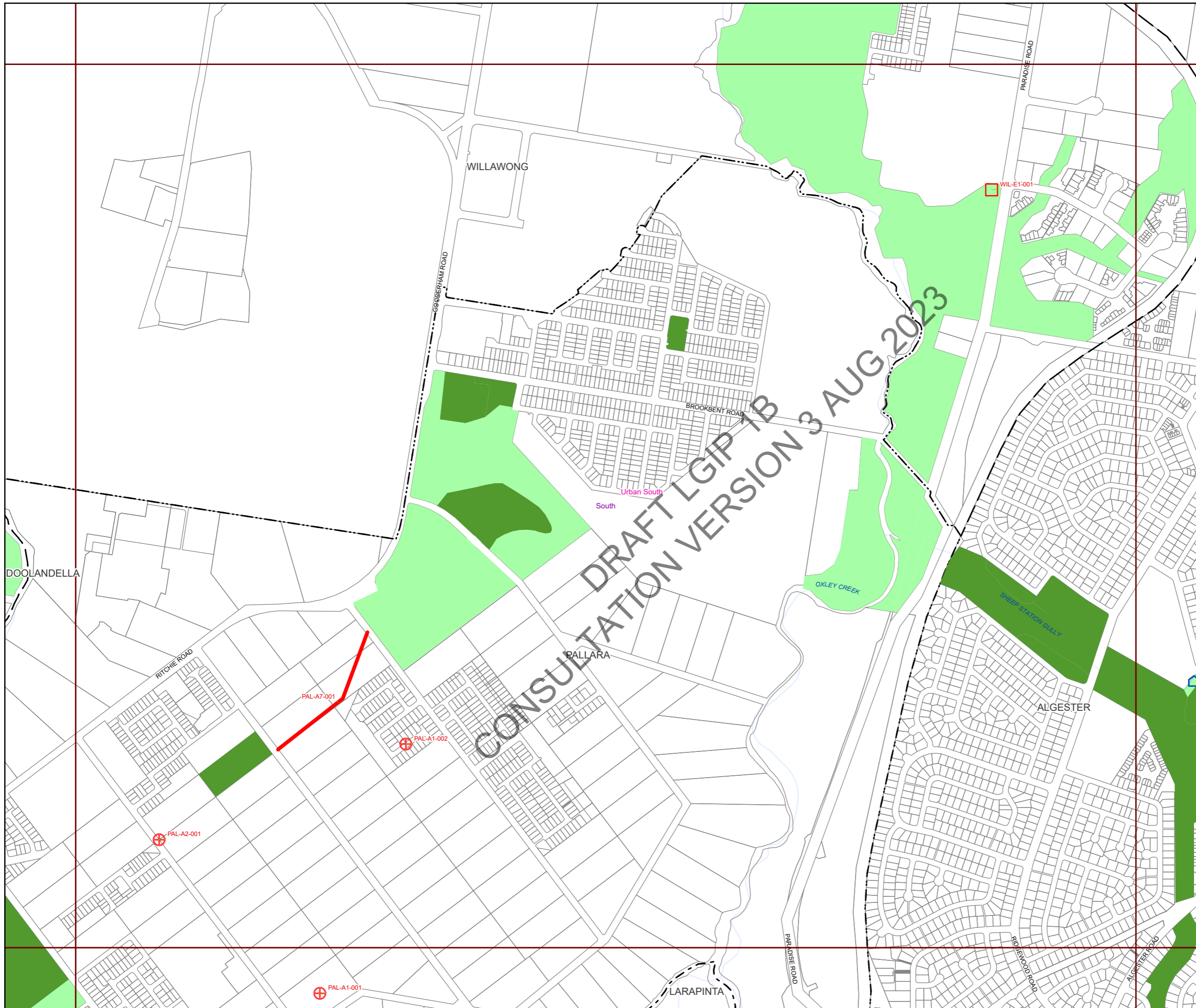
Approximate Scale @ A3 1:10,000

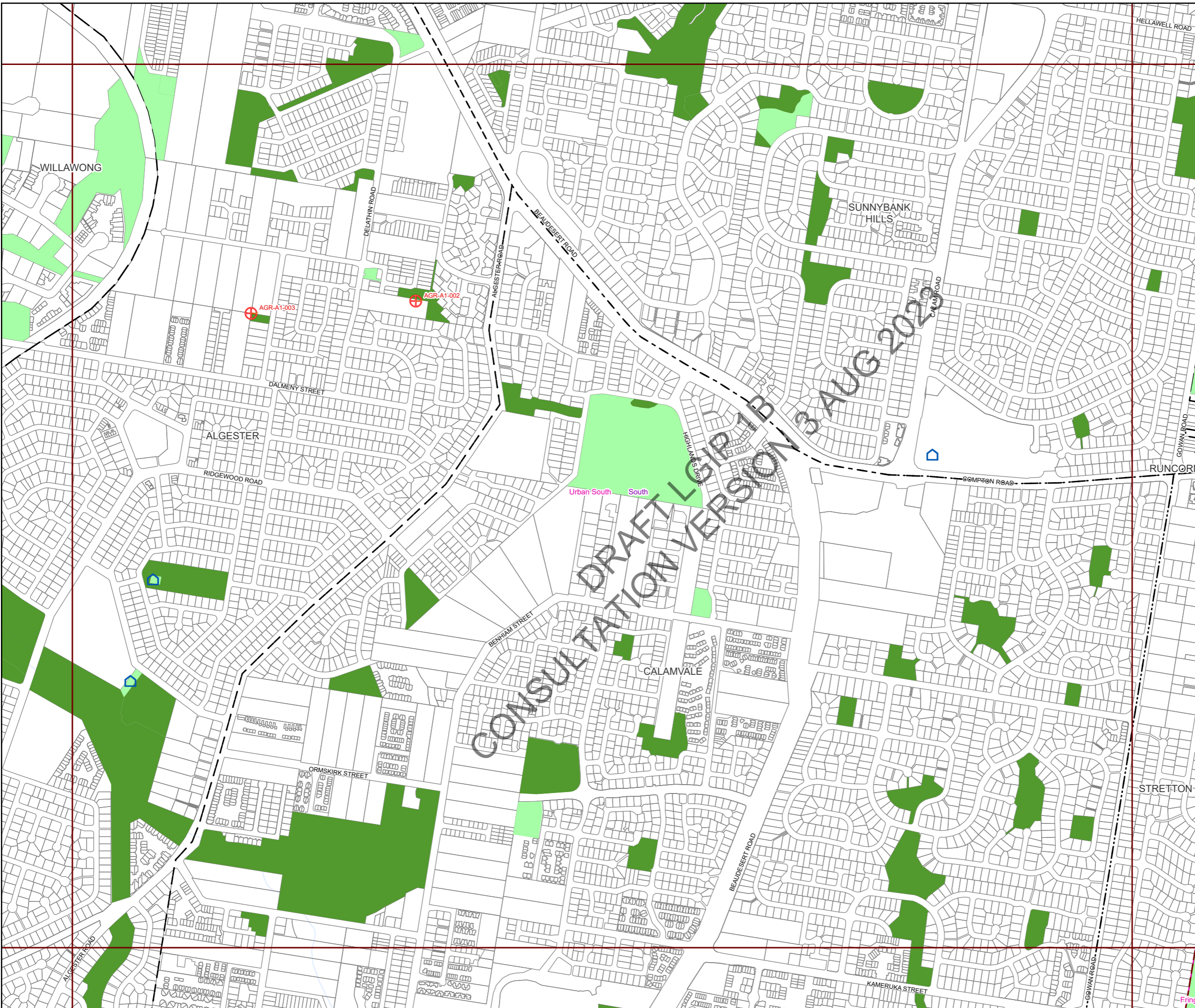
0 240 480

Metres



Plans for Trunk Infrastructure
 Parks & Land for
 Community Facilities
 Map PCF312





Future infrastructure

- Community facility - indicative location
- Park acquisition and embellishment - specific location
- Park acquisition and embellishment - indicative location
- Park upgrade - specific location
- Park embellishment - specific location
- Corridor link park acquisition and embellishment - specific location
- Corridor link park acquisition and embellishment - indicative location

Existing infrastructure

- Community facility
- Trunk park
- Non-trunk park

Boundaries

- Suburb boundaries
- Priority infrastructure area
- Public parks service catchments
- Land for community facilities service catchments
- Property boundaries (June 2021)
- Individual network map boundaries
- Waterways

NOTES

This map is notional only and should not be used for interpreting City Plan provisions relating to specific sites. To properly interpret the maps, the planning scheme must be referred to.

As adopted by Council, effective as of XXth XXXX 202X.

Based on Cadastral Data provided with the permission of the Department of Resources.

While every care is taken to ensure the accuracy of this data, the Brisbane City Council and the copyright owners, in permitting the use of this data, make no representations or warranties about its accuracy, reliability, completeness or suitability for any particular purpose and disclaims all responsibility and all liability (including without limitation, liability in negligence) for all expenses, losses, damages (including indirect or consequential damage) and costs which you might incur as a result of the data being inaccurate or incomplete in any way and for any reason.

© The State of Queensland (Department of Resources) (2021)
 © Brisbane City Council (2022)

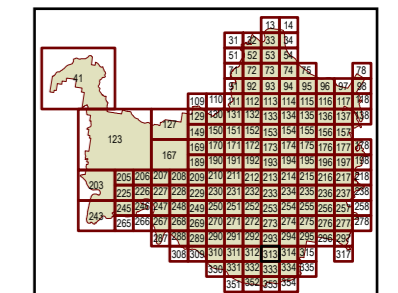


Projection: Map Grid of Australia, Zone 56
 Horizontal Datum: Geocentric Datum of Australia 1994

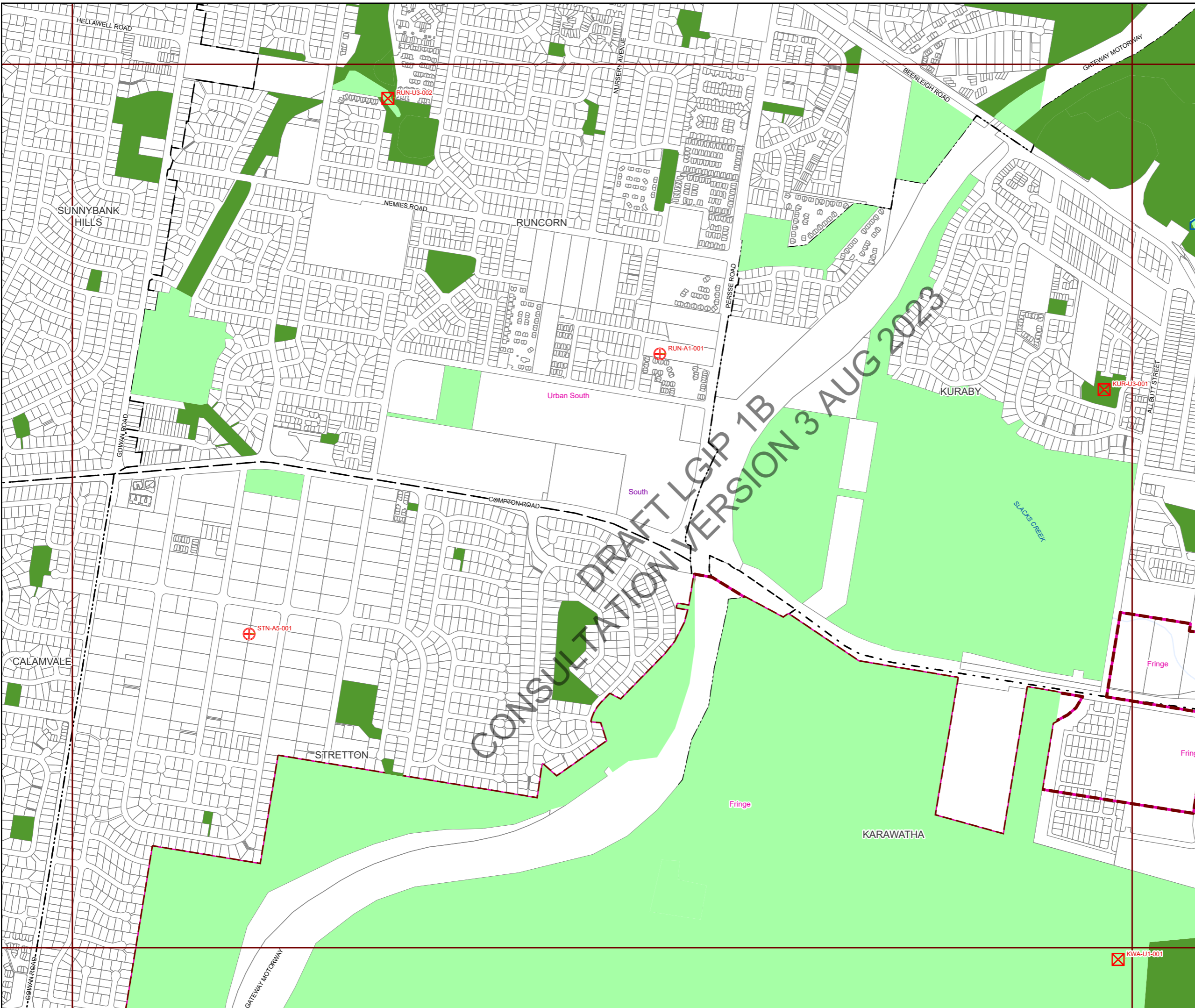
Approximate Scale @ A3 1:10,000

0 240 480

Metres



Plans for Trunk Infrastructure
 Parks & Land for
 Community Facilities
 Map PCF313



Future infrastructure

- Community facility - indicative location
- Park acquisition and embellishment - specific location
- Park acquisition and embellishment - indicative location
- Park upgrade - specific location
- Park embellishment - specific location
- Corridor link park acquisition and embellishment - specific location
- Corridor link park acquisition and embellishment - indicative location

Existing infrastructure

- Community facility
- Trunk park
- Non-trunk park

Boundaries

- Suburb boundaries
- Priority infrastructure area
- Public parks service catchments
- Land for community facilities service catchments
- Property boundaries (June 2021)
- Individual network map boundaries
- Waterways

NOTES

This map is notional only and should not be used for interpreting City Plan provisions relating to specific sites. To properly interpret the maps, the planning scheme must be referred to.

As adopted by Council, effective as of XXth XXXX 202X.

Based on Cadastral Data provided with the permission of the Department of Resources.

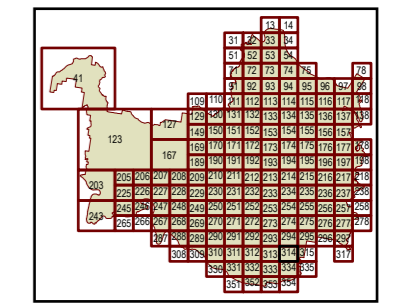
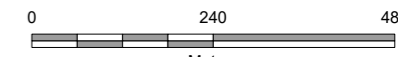
While every care is taken to ensure the accuracy of this data, the Brisbane City Council and the copyright owners, in permitting the use of this data, make no representations or warranties about its accuracy, reliability, completeness or suitability for any particular purpose and disclaims all responsibility and all liability (including without limitation, liability in negligence) for all expenses, losses, damages (including indirect or consequential damage) and costs which you might incur as a result of the data being inaccurate or incomplete in any way and for any reason.

© The State of Queensland (Department of Resources) (2021)
 © Brisbane City Council (2022)

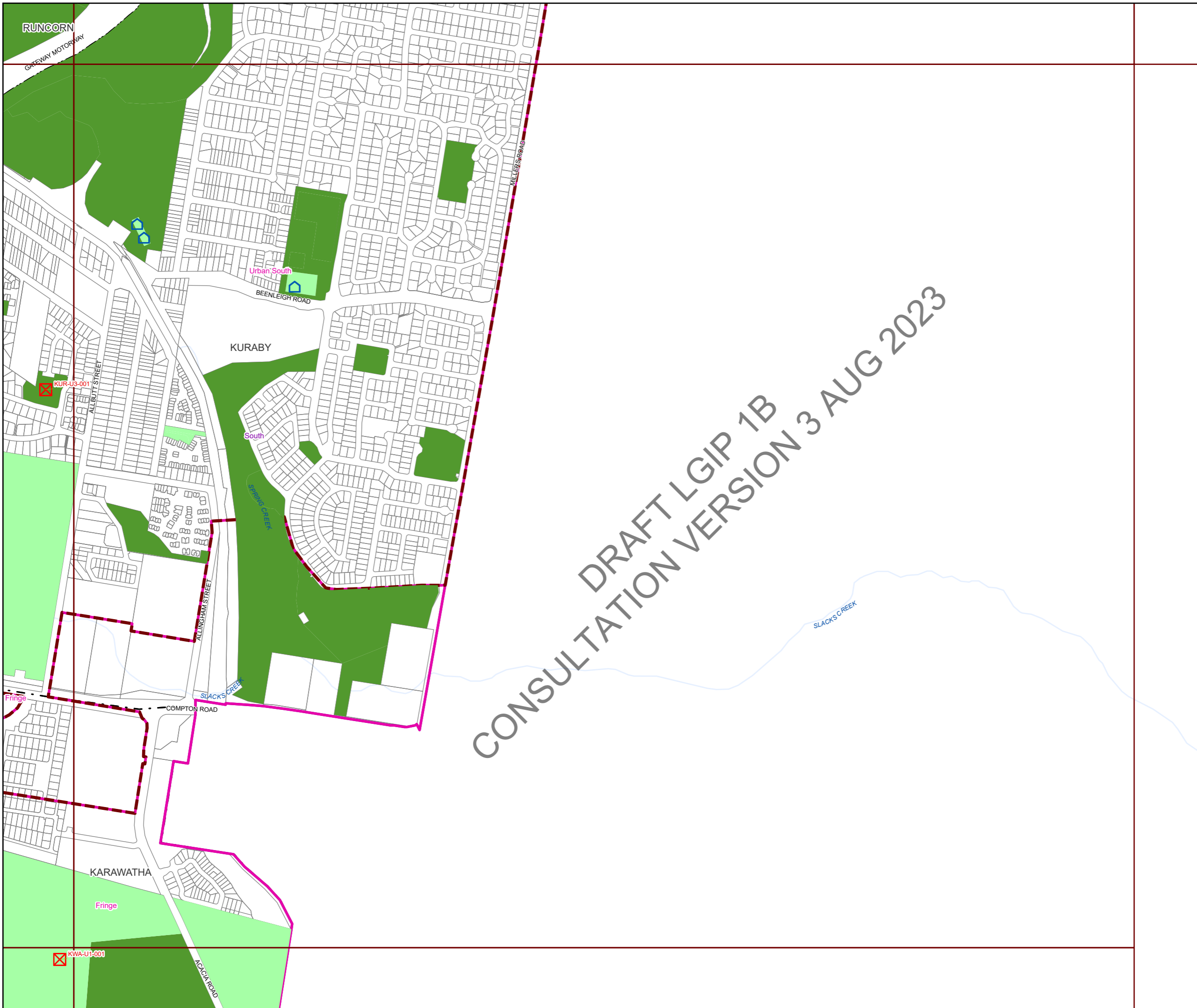


Projection: Map Grid of Australia, Zone 56
 Horizontal Datum: Geocentric Datum of Australia 1994

Approximate Scale @ A3 1:10,000



Plans for Trunk Infrastructure
 Parks & Land for
 Community Facilities
 Map PCF314



Future infrastructure

- Community facility - indicative location
- Park acquisition and embellishment - specific location
- Park acquisition and embellishment - indicative location
- Park upgrade - specific location
- Park embellishment - specific location
- Corridor link park acquisition and embellishment - specific location
- Corridor link park acquisition and embellishment - indicative location

Existing infrastructure

- Community facility
- Trunk park
- Non-trunk park

Boundaries

- Suburb boundaries
- Priority infrastructure area
- Public parks service catchments
- Land for community facilities service catchments
- Property boundaries (June 2021)
- Individual network map boundaries
- Waterways

NOTES

This map is notional only and should not be used for interpreting City Plan provisions relating to specific sites. To properly interpret the maps, the planning scheme must be referred to.

As adopted by Council, effective as of XXth XXXX 202X.

Based on Cadastral Data provided with the permission of the Department of Resources.

While every care is taken to ensure the accuracy of this data, the Brisbane City Council and the copyright owners, in permitting the use of this data, make no representations or warranties about its accuracy, reliability, completeness or suitability for any particular purpose and disclaims all responsibility and all liability (including without limitation, liability in negligence) for all expenses, losses, damages (including indirect or consequential damage) and costs which you might incur as a result of the data being inaccurate or incomplete in any way and for any reason.

© The State of Queensland (Department of Resources) (2021)
 © Brisbane City Council (2022)

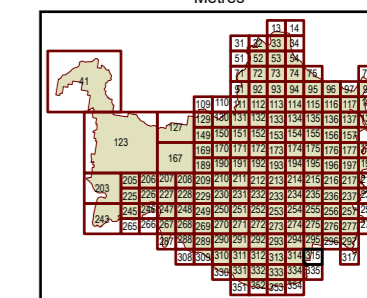


Projection: Map Grid of Australia, Zone 56
 Horizontal Datum: Geocentric Datum of Australia 1994

Approximate Scale @ A3 1:10,000

0 240 480

Metres



Plans for Trunk Infrastructure
 Parks & Land for
 Community Facilities
 Map PCF315



Future infrastructure

- Community facility - indicative location
- Park acquisition and embellishment - specific location
- Park acquisition and embellishment - indicative location
- Park upgrade - specific location
- Park embellishment - specific location
- Corridor link park acquisition and embellishment - specific location
- Corridor link park acquisition and embellishment - indicative location

Existing infrastructure

- Community facility
- Trunk park
- Non-trunk park

Boundaries

- Suburb boundaries
- Priority infrastructure area
- Public parks service catchments
- Land for community facilities service catchments
- Property boundaries (June 2021)
- Individual network map boundaries
- Waterways

NOTES

This map is notional only and should not be used for interpreting City Plan provisions relating to specific sites. To properly interpret the maps, the planning scheme must be referred to.

As adopted by Council, effective as of XXth XXXX 202X.

Based on Cadastral Data provided with the permission of the Department of Resources.

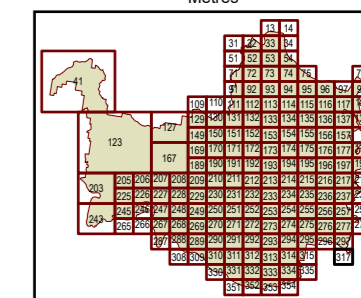
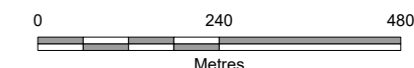
While every care is taken to ensure the accuracy of this data, the Brisbane City Council and the copyright owners, in permitting the use of this data, make no representations or warranties about its accuracy, reliability, completeness or suitability for any particular purpose and disclaims all responsibility and all liability (including without limitation, liability in negligence) for all expenses, losses, damages (including indirect or consequential damage) and costs which you might incur as a result of the data being inaccurate or incomplete in any way and for any reason.

© The State of Queensland (Department of Resources) (2021)
 © Brisbane City Council (2022)



Projection: Map Grid of Australia, Zone 56
 Horizontal Datum: Geocentric Datum of Australia 1994

Approximate Scale @ A3 1:10,000



Plans for Trunk Infrastructure
 Parks & Land for
 Community Facilities
 Map PCF317

DRAFT LGIP 1B
 CONSULTATION VERSION 3 AUG 2023





Future infrastructure

- Community facility - indicative location
- Park acquisition and embellishment - specific location
- Park acquisition and embellishment - indicative location
- Park upgrade - specific location
- Park embellishment - specific location
- Corridor link park acquisition and embellishment - specific location
- Corridor link park acquisition and embellishment - indicative location

Existing infrastructure

- Community facility
- Trunk park
- Non-trunk park

Boundaries

- Suburb boundaries
- Priority infrastructure area
- Public parks service catchments
- Land for community facilities service catchments
- Property boundaries (June 2021)
- Individual network map boundaries
- Waterways

NOTES

This map is notional only and should not be used for interpreting City Plan provisions relating to specific sites. To properly interpret the maps, the planning scheme must be referred to.

As adopted by Council, effective as of XXth XXXX 202X.

Based on Cadastral Data provided with the permission of the Department of Resources.

While every care is taken to ensure the accuracy of this data, the Brisbane City Council and the copyright owners, in permitting the use of this data, make no representations or warranties about its accuracy, reliability, completeness or suitability for any particular purpose and disclaims all responsibility and all liability (including without limitation, liability in negligence) for all expenses, losses, damages (including indirect or consequential damage) and costs which you might incur as a result of the data being inaccurate or incomplete in any way and for any reason.

© The State of Queensland (Department of Resources) (2021)
 © Brisbane City Council (2022)

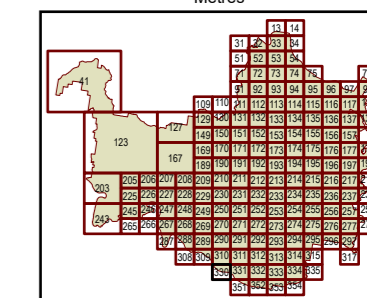


Projection: Map Grid of Australia, Zone 56
 Horizontal Datum: Geocentric Datum of Australia 1994

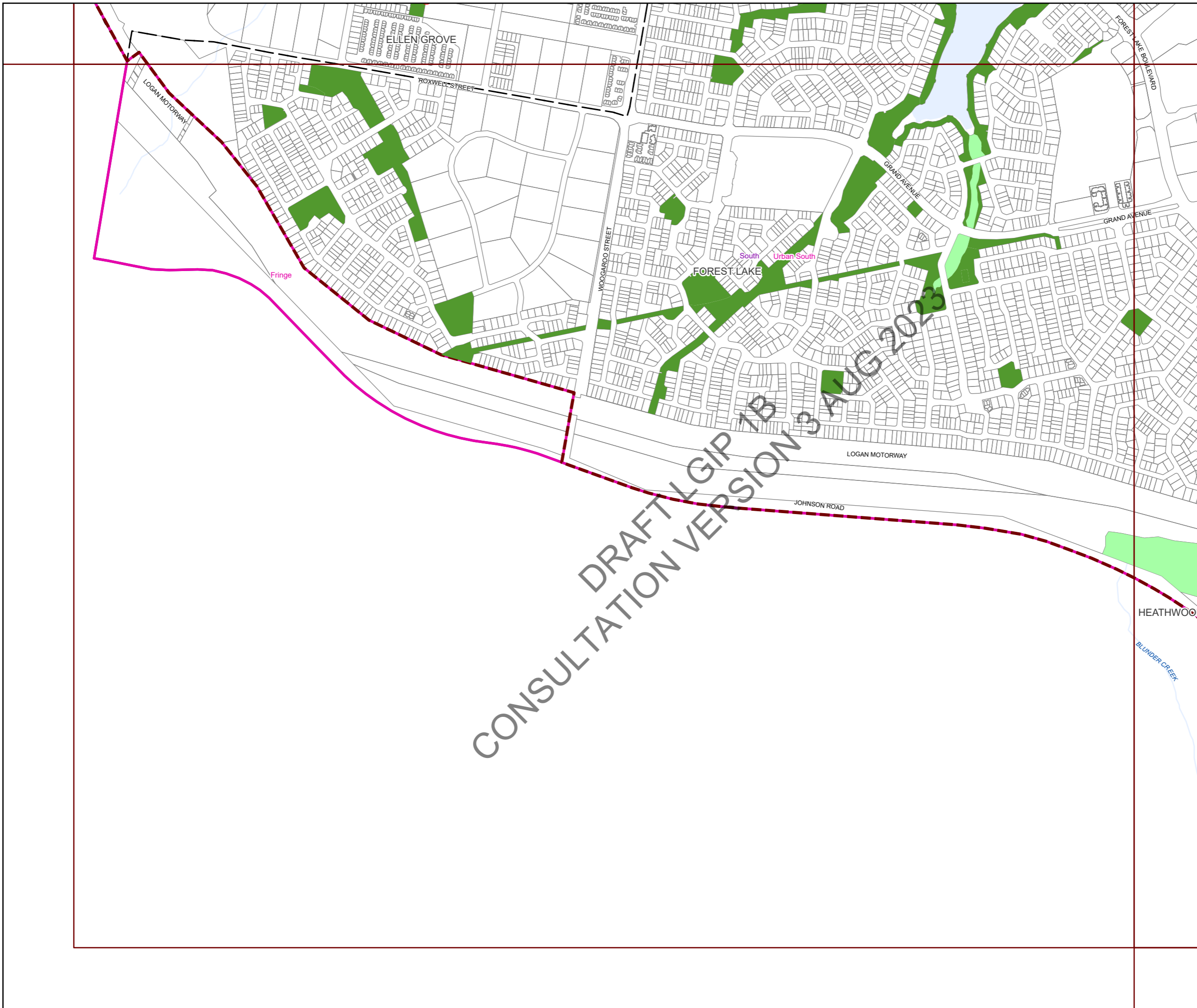
Approximate Scale @ A3 1:10,000

0 240 480

Metres



Plans for Trunk Infrastructure
 Parks & Land for
 Community Facilities
 Map PCF330





Future infrastructure

- Community facility - indicative location
- Park acquisition and embellishment - specific location
- Park acquisition and embellishment - indicative location
- Park upgrade - specific location
- Park embellishment - specific location
- Corridor link park acquisition and embellishment - specific location
- Corridor link park acquisition and embellishment - indicative location

Existing infrastructure

- Community facility
- Trunk park
- Non-trunk park

Boundaries

- Suburb boundaries
- Priority infrastructure area
- Public parks service catchments
- Land for community facilities service catchments
- Property boundaries (June 2021)
- Individual network map boundaries
- Waterways

NOTES

This map is notional only and should not be used for interpreting City Plan provisions relating to specific sites. To properly interpret the maps, the planning scheme must be referred to.

As adopted by Council, effective as of XXth XXXX 202X.

Based on Cadastral Data provided with the permission of the Department of Resources.

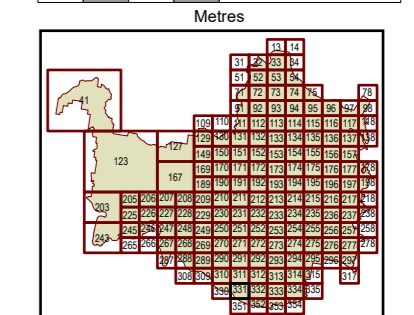
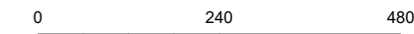
While every care is taken to ensure the accuracy of this data, the Brisbane City Council and the copyright owners, in permitting the use of this data, make no representations or warranties about its accuracy, reliability, completeness or suitability for any particular purpose and disclaims all responsibility and all liability (including without limitation, liability in negligence) for all expenses, losses, damages (including indirect or consequential damage) and costs which you might incur as a result of the data being inaccurate or incomplete in any way and for any reason.

© The State of Queensland (Department of Resources) (2021)
 © Brisbane City Council (2022)



Projection: Map Grid of Australia, Zone 56
 Horizontal Datum: Geocentric Datum of Australia 1994

Approximate Scale @ A3 1:10,000



Plans for Trunk Infrastructure
 Parks & Land for
 Community Facilities
 Map PCF331



Future infrastructure

- Community facility - indicative location
- Park acquisition and embellishment - specific location
- Park acquisition and embellishment - indicative location
- Park upgrade - specific location
- Park embellishment - specific location
- Corridor link park acquisition and embellishment - specific location
- Corridor link park acquisition and embellishment - indicative location

Existing infrastructure

- Community facility
- Trunk park
- Non-trunk park

Boundaries

- Suburb boundaries
- Priority infrastructure area
- Public parks service catchments
- Land for community facilities service catchments
- Property boundaries (June 2021)
- Individual network map boundaries
- Waterways

NOTES

This map is notional only and should not be used for interpreting City Plan provisions relating to specific sites. To properly interpret the maps, the planning scheme must be referred to.

As adopted by Council, effective as of XXth XXXX 202X.

Based on Cadastral Data provided with the permission of the Department of Resources.

While every care is taken to ensure the accuracy of this data, the Brisbane City Council and the copyright owners, in permitting the use of this data, make no representations or warranties about its accuracy, reliability, completeness or suitability for any particular purpose and disclaims all responsibility and all liability (including without limitation, liability in negligence) for all expenses, losses, damages (including indirect or consequential damage) and costs which you might incur as a result of the data being inaccurate or incomplete in any way and for any reason.

© The State of Queensland (Department of Resources) (2021)
 © Brisbane City Council (2022)

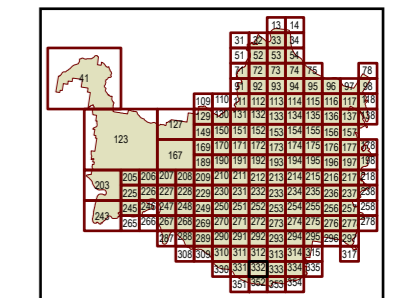


Projection: Map Grid of Australia, Zone 56
 Horizontal Datum: Geocentric Datum of Australia 1994

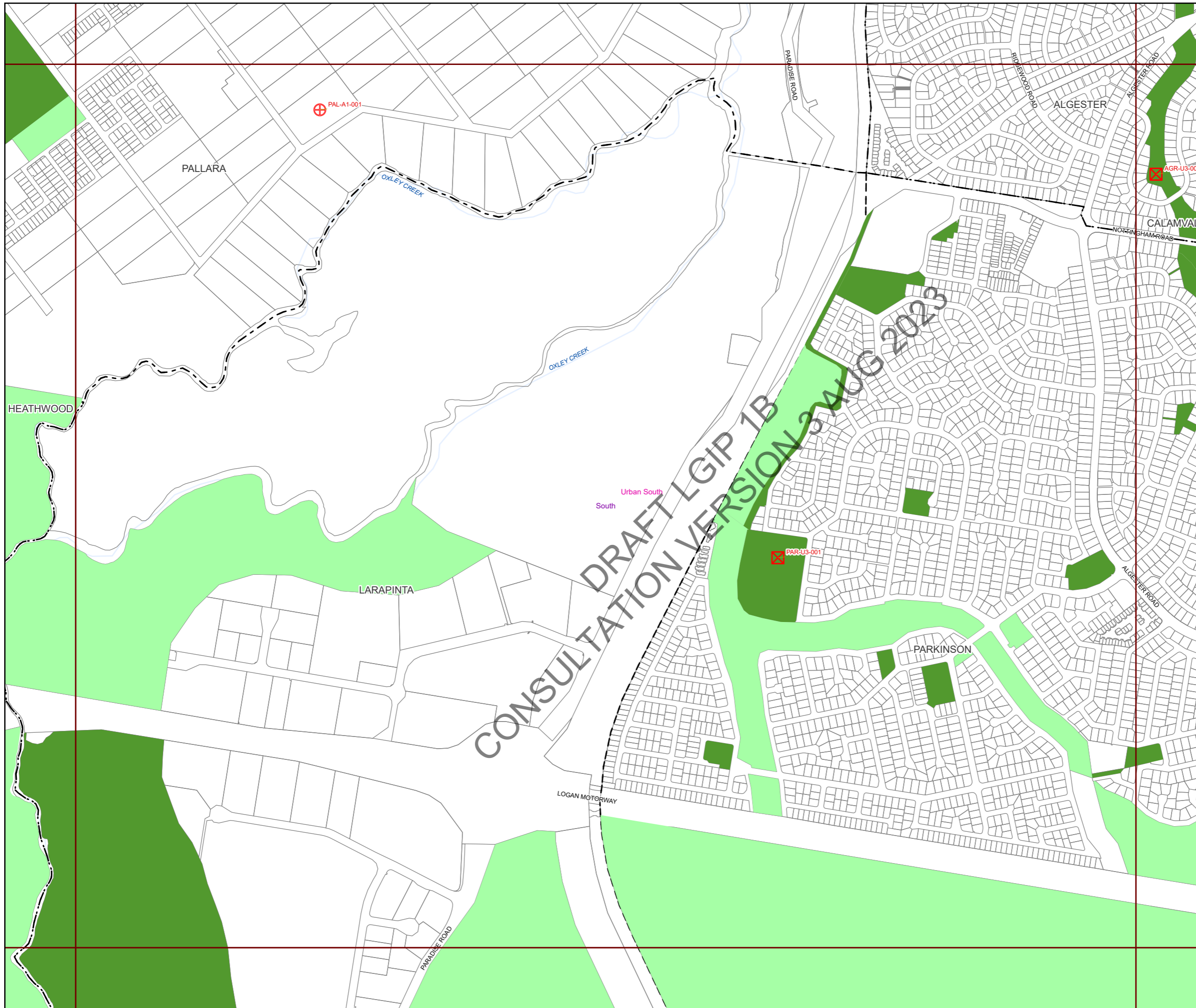
Approximate Scale @ A3 1:10,000

0 240 480

Metres



Plans for Trunk Infrastructure
 Parks & Land for
 Community Facilities
 Map PCF332





Future infrastructure

- Community facility - indicative location
- Park acquisition and embellishment - specific location
- Park acquisition and embellishment - indicative location
- Park upgrade - specific location
- Park embellishment - specific location
- Corridor link park acquisition and embellishment - specific location
- Corridor link park acquisition and embellishment - indicative location

Existing infrastructure

- Community facility
- Trunk park
- Non-trunk park

Boundaries

- Suburb boundaries
- Priority infrastructure area
- Public parks service catchments
- Land for community facilities service catchments
- Property boundaries (June 2021)
- Individual network map boundaries
- Waterways

NOTES

This map is notional only and should not be used for interpreting City Plan provisions relating to specific sites. To properly interpret the maps, the planning scheme must be referred to.

As adopted by Council, effective as of XXth XXXX 202X.

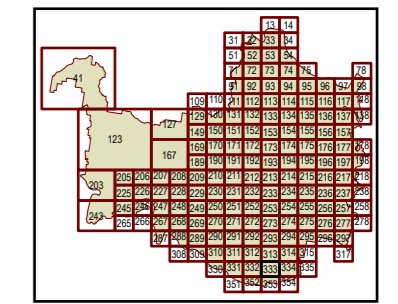
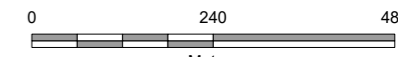
Based on Cadastral Data provided with the permission of the Department of Resources.

While every care is taken to ensure the accuracy of this data, the Brisbane City Council and the copyright owners, in permitting the use of this data, make no representations or warranties about its accuracy, reliability, completeness or suitability for any particular purpose and disclaims all responsibility and all liability (including without limitation, liability in negligence) for all expenses, losses, damages (including indirect or consequential damage) and costs which you might incur as a result of the data being inaccurate or incomplete in any way and for any reason.

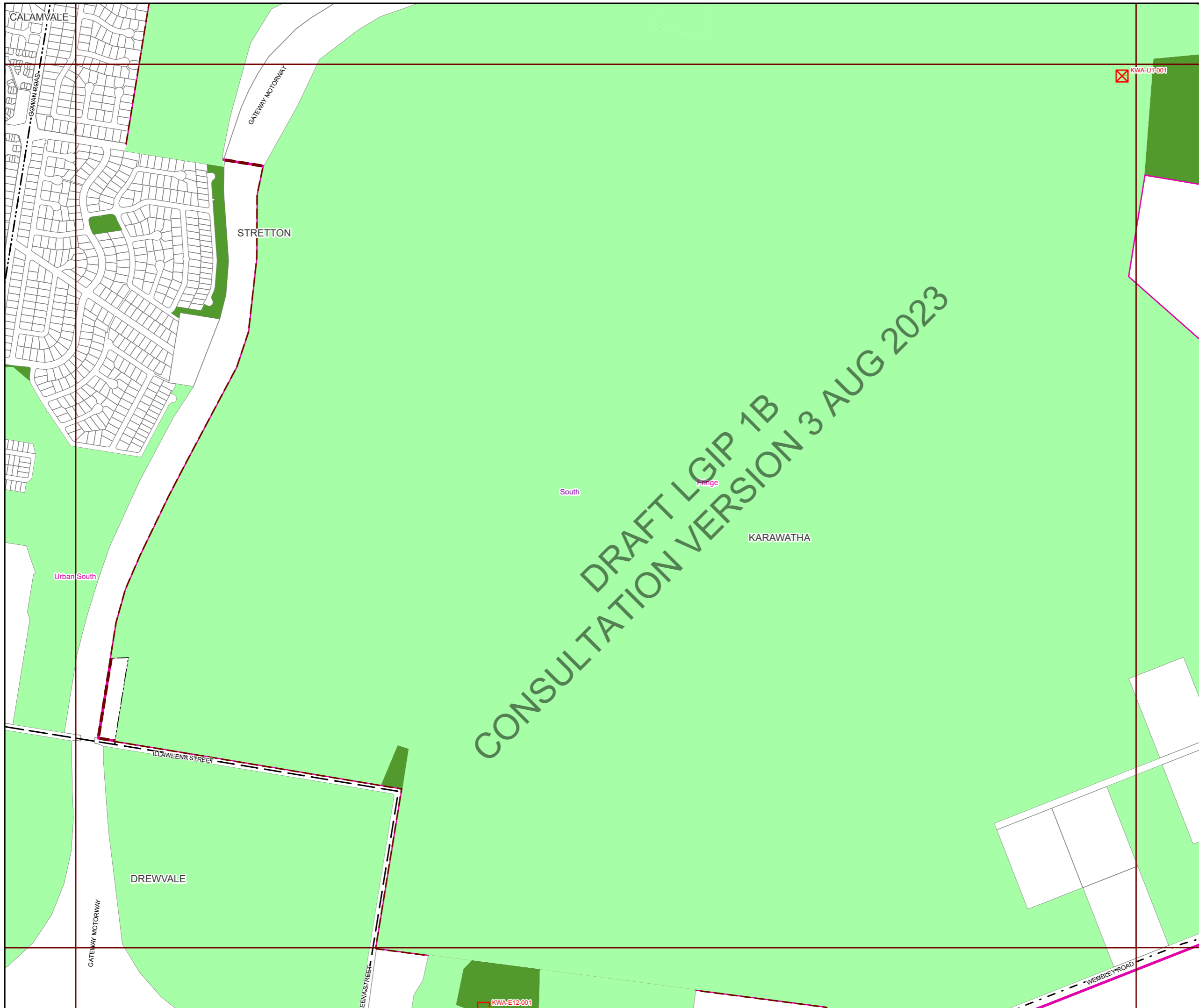
© The State of Queensland (Department of Resources) (2021)
 © Brisbane City Council (2022)

Projection: Map Grid of Australia, Zone 56
 Horizontal Datum: Geocentric Datum of Australia 1994

Approximate Scale @ A3 1:10,000



Plans for Trunk Infrastructure
 Parks & Land for
 Community Facilities
 Map PCF333



Future infrastructure

- Community facility - indicative location
- Park acquisition and embellishment - specific location
- Park acquisition and embellishment - indicative location
- Park upgrade - specific location
- Park embellishment - specific location
- Corridor link park acquisition and embellishment - specific location
- Corridor link park acquisition and embellishment - indicative location

Existing infrastructure

- Community facility
- Trunk park
- Non-trunk park

Boundaries

- Suburb boundaries
- Priority infrastructure area
- Public parks service catchments
- Land for community facilities service catchments
- Property boundaries (June 2021)
- Individual network map boundaries
- Waterways

NOTES

This map is notional only and should not be used for interpreting City Plan provisions relating to specific sites. To properly interpret the maps, the planning scheme must be referred to.

As adopted by Council, effective as of XXth XXXX 202X.

Based on Cadastral Data provided with the permission of the Department of Resources.

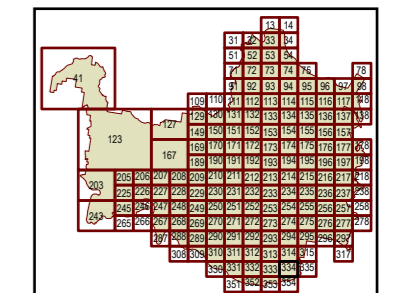
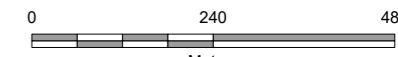
While every care is taken to ensure the accuracy of this data, the Brisbane City Council and the copyright owners, in permitting the use of this data, make no representations or warranties about its accuracy, reliability, completeness or suitability for any particular purpose and disclaims all responsibility and all liability (including without limitation, liability in negligence) for all expenses, losses, damages (including indirect or consequential damage) and costs which you might incur as a result of the data being inaccurate or incomplete in any way and for any reason.

© The State of Queensland (Department of Resources) (2021)
 © Brisbane City Council (2022)



Projection: Map Grid of Australia, Zone 56
 Horizontal Datum: Geocentric Datum of Australia 1994

Approximate Scale @ A3 1:10,000



Plans for Trunk Infrastructure
 Parks & Land for
 Community Facilities
 Map PCF334



Future infrastructure

- Community facility - indicative location
- Park acquisition and embellishment - specific location
- Park acquisition and embellishment - indicative location
- Park upgrade - specific location
- Park embellishment - specific location
- Corridor link park acquisition and embellishment - specific location
- Corridor link park acquisition and embellishment - indicative location

Existing infrastructure

- Community facility
- Trunk park
- Non-trunk park

Boundaries

- Suburb boundaries
- Priority infrastructure area
- Public parks service catchments
- Land for community facilities service catchments
- Property boundaries (June 2021)
- Individual network map boundaries
- Waterways

NOTES

This map is notional only and should not be used for interpreting City Plan provisions relating to specific sites. To properly interpret the maps, the planning scheme must be referred to.

As adopted by Council, effective as of XXth XXXX 202X.

Based on Cadastral Data provided with the permission of the Department of Resources.

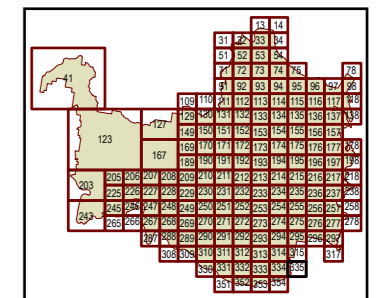
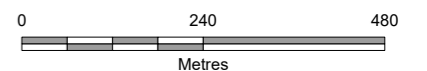
While every care is taken to ensure the accuracy of this data, the Brisbane City Council and the copyright owners, in permitting the use of this data, make no representations or warranties about its accuracy, reliability, completeness or suitability for any particular purpose and disclaims all responsibility and all liability (including without limitation, liability in negligence) for all expenses, losses, damages (including indirect or consequential damage) and costs which you might incur as a result of the data being inaccurate or incomplete in any way and for any reason.

© The State of Queensland (Department of Resources) (2021)
 © Brisbane City Council (2022)

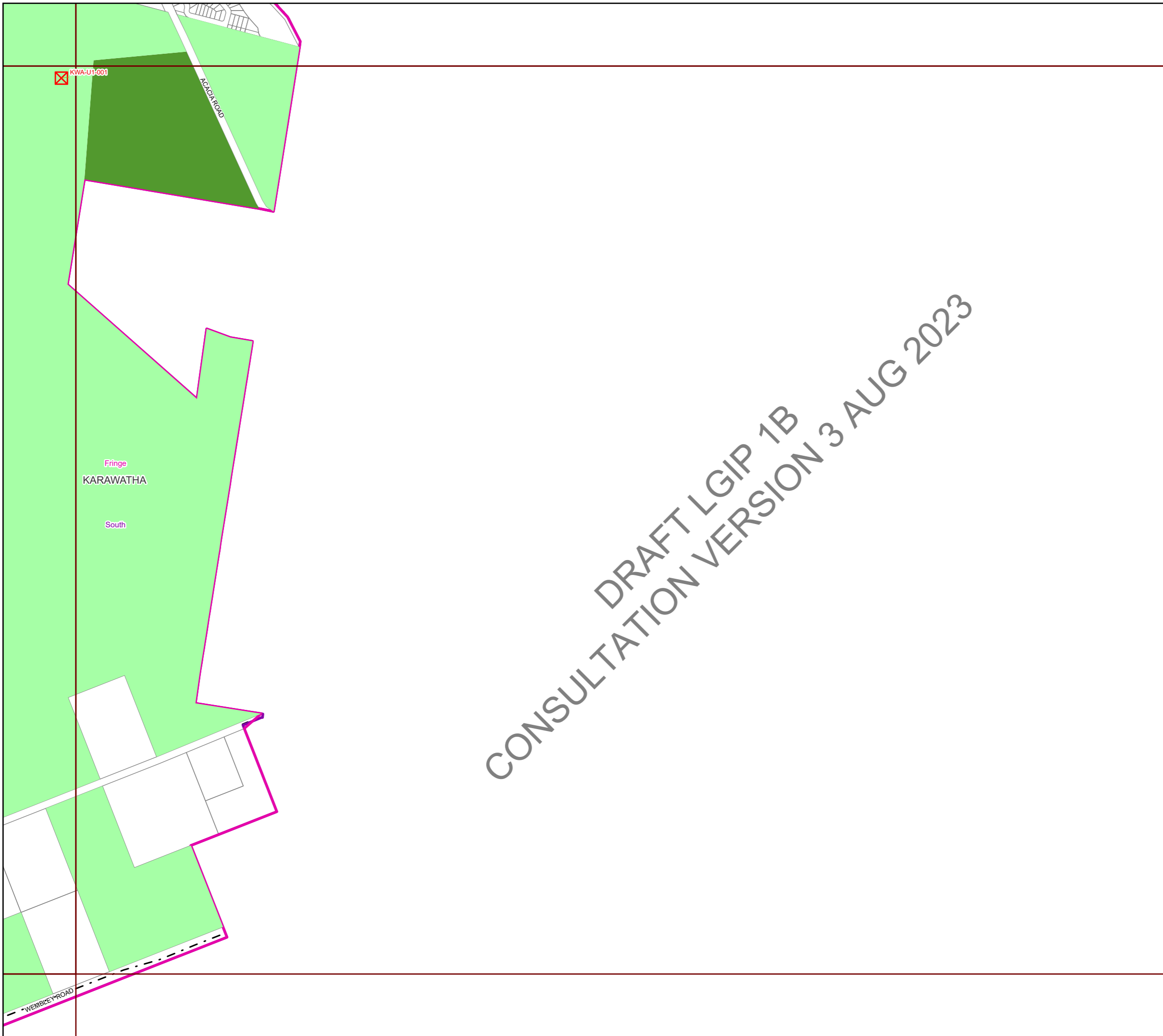


Projection: Map Grid of Australia, Zone 56
 Horizontal Datum: Geocentric Datum of Australia 1994

Approximate Scale @ A3 1:10,000



Plans for Trunk Infrastructure
 Parks & Land for
 Community Facilities
 Map PCF335



DRAFT LGIP 1B
 CONSULTATION VERSION 3 AUG 2023



Future infrastructure

- Community facility - indicative location
- Park acquisition and embellishment - specific location
- Park acquisition and embellishment - indicative location
- Park upgrade - specific location
- Park embellishment - specific location
- Corridor link park acquisition and embellishment - specific location
- Corridor link park acquisition and embellishment - indicative location

Existing infrastructure

- Community facility
- Trunk park
- Non-trunk park

Boundaries

- Suburb boundaries
- Priority infrastructure area
- Public parks service catchments
- Land for community facilities service catchments
- Property boundaries (June 2021)
- Individual network map boundaries
- Waterways

NOTES

This map is notional only and should not be used for interpreting City Plan provisions relating to specific sites. To properly interpret the maps, the planning scheme must be referred to.

As adopted by Council, effective as of XXth XXXX 202X.

Based on Cadastral Data provided with the permission of the Department of Resources.

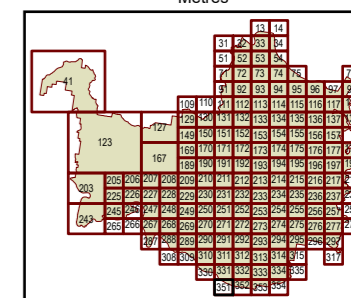
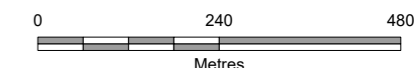
While every care is taken to ensure the accuracy of this data, the Brisbane City Council and the copyright owners, in permitting the use of this data, make no representations or warranties about its accuracy, reliability, completeness or suitability for any particular purpose and disclaims all responsibility and all liability (including without limitation, liability in negligence) for all expenses, losses, damages (including indirect or consequential damage) and costs which you might incur as a result of the data being inaccurate or incomplete in any way and for any reason.

© The State of Queensland (Department of Resources) (2021)
 © Brisbane City Council (2022)



Projection: Map Grid of Australia, Zone 56
 Horizontal Datum: Geocentric Datum of Australia 1994

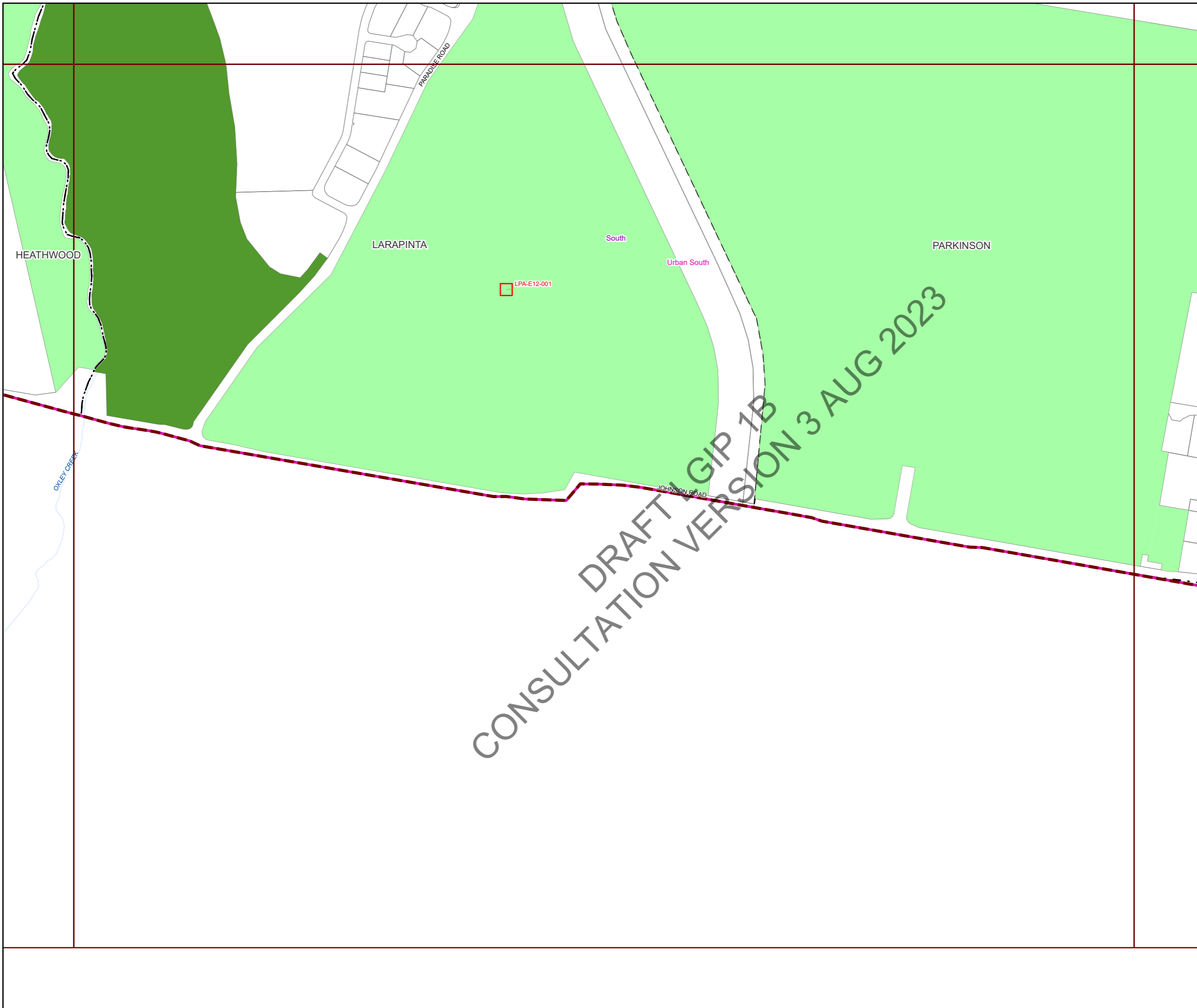
Approximate Scale @ A3 1:10,000



Plans for Trunk Infrastructure
 Parks & Land for
 Community Facilities
 Map PCF351

DRAFT LGIP 1B
 CONSULTATION VERSION 3 AUG 2023





Future infrastructure

- Community facility - indicative location
- Park acquisition and embellishment - specific location
- Park acquisition and embellishment - indicative location
- Park upgrade - specific location
- Park embellishment - specific location
- Corridor link park acquisition and embellishment - specific location
- Corridor link park acquisition and embellishment - indicative location

Existing infrastructure

- Community facility
- Trunk park
- Non-trunk park

Boundaries

- Suburb boundaries
- Priority infrastructure area
- Public parks service catchments
- Land for community facilities service catchments
- Property boundaries (June 2021)
- Individual network map boundaries
- Waterways

NOTES

This map is notional only and should not be used for interpreting City Plan provisions relating to specific sites. To properly interpret the maps, the planning scheme must be referred to.

As adopted by Council, effective as of XXth XXXX 202X.

Based on Cadastral Data provided with the permission of the Department of Resources.

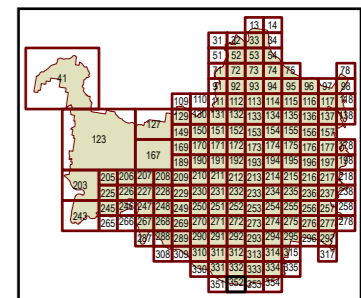
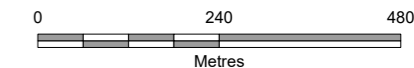
While every care is taken to ensure the accuracy of this data, the Brisbane City Council and the copyright owners, in permitting the use of this data, make no representations or warranties about its accuracy, reliability, completeness or suitability for any particular purpose and disclaims all responsibility and all liability (including without limitation, liability in negligence) for all expenses, losses, damages (including indirect or consequential damage) and costs which you might incur as a result of the data being inaccurate or incomplete in any way and for any reason.

© The State of Queensland (Department of Resources) (2021)
 © Brisbane City Council (2022)



Projection: Map Grid of Australia, Zone 56
 Horizontal Datum: Geocentric Datum of Australia 1994

Approximate Scale @ A3 1:10,000



Plans for Trunk Infrastructure
 Parks & Land for
 Community Facilities
 Map PCF352



Future infrastructure

- Community facility - indicative location
- Park acquisition and embellishment - specific location
- Park acquisition and embellishment - indicative location
- Park upgrade - specific location
- Park embellishment - specific location
- Corridor link park acquisition and embellishment - specific location
- Corridor link park acquisition and embellishment - indicative location

Existing infrastructure

- Community facility
- Trunk park
- Non-trunk park

Boundaries

- Suburb boundaries
- Priority infrastructure area
- Public parks service catchments
- Land for community facilities service catchments
- Property boundaries (June 2021)
- Individual network map boundaries
- Waterways

NOTES

This map is notional only and should not be used for interpreting City Plan provisions relating to specific sites. To properly interpret the maps, the planning scheme must be referred to.

As adopted by Council, effective as of XXth XXXX 202X.

Based on Cadastral Data provided with the permission of the Department of Resources.

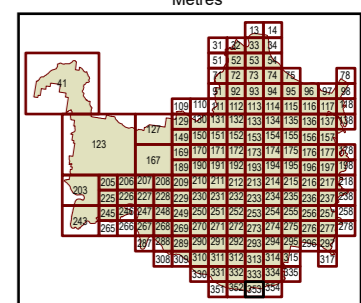
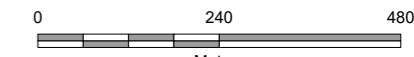
While every care is taken to ensure the accuracy of this data, the Brisbane City Council and the copyright owners, in permitting the use of this data, make no representations or warranties about its accuracy, reliability, completeness or suitability for any particular purpose and disclaims all responsibility and all liability (including without limitation, liability in negligence) for all expenses, losses, damages (including indirect or consequential damage) and costs which you might incur as a result of the data being inaccurate or incomplete in any way and for any reason.

© The State of Queensland (Department of Resources) (2021)
 © Brisbane City Council (2022)

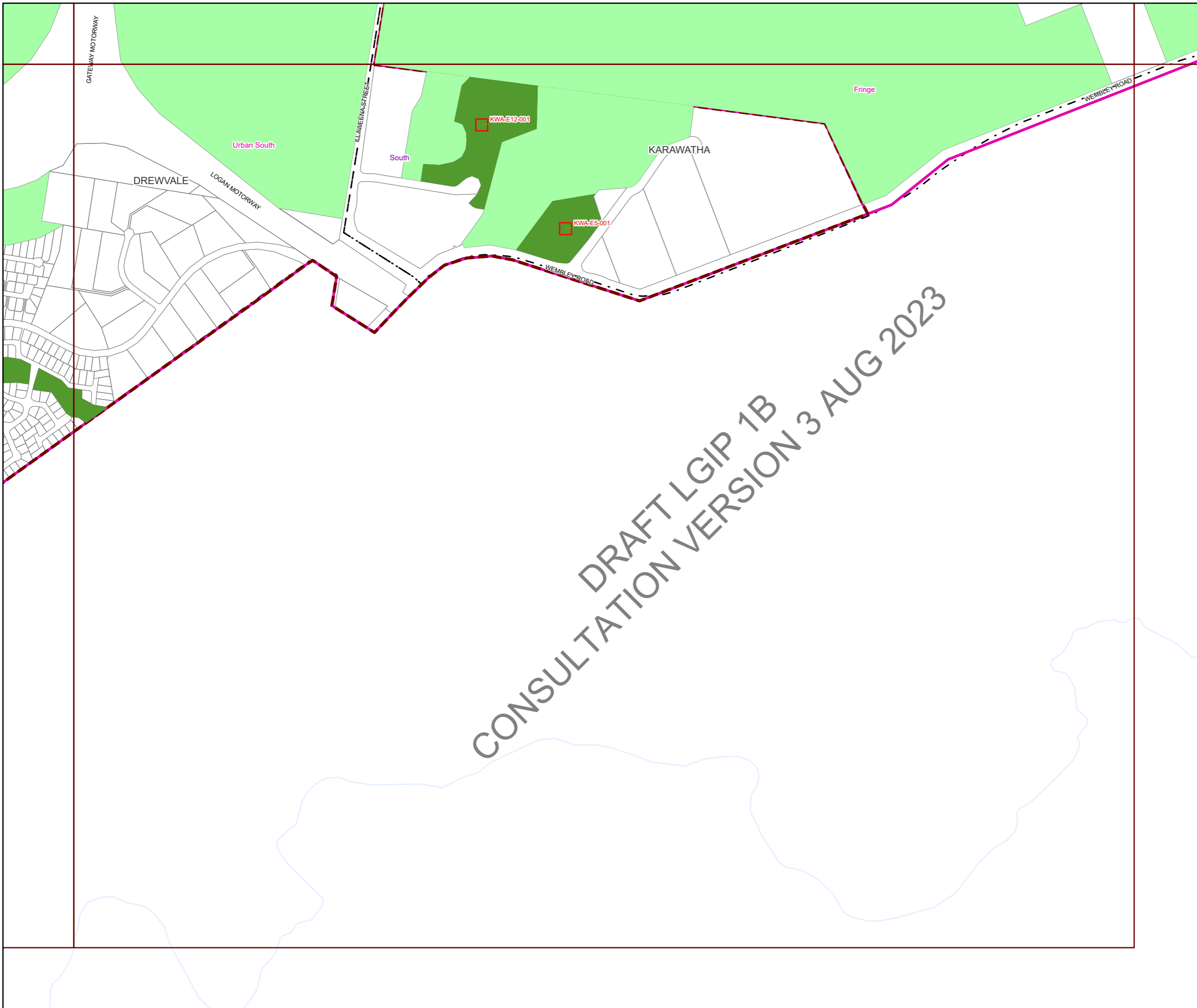


Projection: Map Grid of Australia, Zone 56
 Horizontal Datum: Geocentric Datum of Australia 1994

Approximate Scale @ A3 1:10,000



Plans for Trunk Infrastructure
 Parks & Land for
 Community Facilities
 Map PCF353



Future infrastructure

- Community facility - indicative location
- Park acquisition and embellishment - specific location
- Park acquisition and embellishment - indicative location
- Park upgrade - specific location
- Park embellishment - specific location
- Corridor link park acquisition and embellishment - specific location
- Corridor link park acquisition and embellishment - indicative location

Existing infrastructure

- Community facility
- Trunk park
- Non-trunk park

Boundaries

- Suburb boundaries
- Priority infrastructure area
- Public parks service catchments
- Land for community facilities service catchments
- Property boundaries (June 2021)
- Individual network map boundaries
- Waterways

NOTES

This map is notional only and should not be used for interpreting City Plan provisions relating to specific sites. To properly interpret the maps, the planning scheme must be referred to.

As adopted by Council, effective as of XXth XXXX 202X.

Based on Cadastral Data provided with the permission of the Department of Resources.

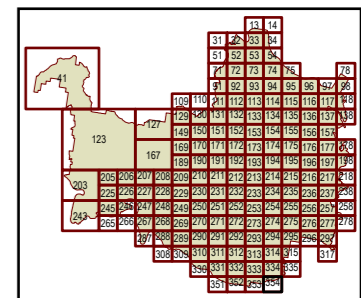
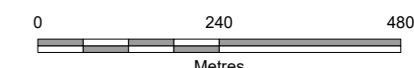
While every care is taken to ensure the accuracy of this data, the Brisbane City Council and the copyright owners, in permitting the use of this data, make no representations or warranties about its accuracy, reliability, completeness or suitability for any particular purpose and disclaims all responsibility and all liability (including without limitation, liability in negligence) for all expenses, losses, damages (including indirect or consequential damage) and costs which you might incur as a result of the data being inaccurate or incomplete in any way and for any reason.

© The State of Queensland (Department of Resources) (2021)
 © Brisbane City Council (2022)



Projection: Map Grid of Australia, Zone 56
 Horizontal Datum: Geocentric Datum of Australia 1994

Approximate Scale @ A3 1:10,000



Plans for Trunk Infrastructure
 Parks & Land for
 Community Facilities
 Map PCF354