







Bicycle network overlay map

Sub-Categories

-  Local cycle route sub-category
-  Primary cycle route sub-category
-  Secondary cycle route sub-category
-  Riverwalk - Typology 1 (City reaches north and south) sub-category
-  Riverwalk - Typology 2 (Urban reaches) sub-category
-  Riverwalk - Floating walkway sub-category

Boundaries

-  BCC Local Government Area
-  Property boundaries
-  Waterbody

DRAFT LTIP 1B
CONSULTATION VERSION 3 AUG 2023

Editor's Note:
Land that adjoins land where an overlay sub-category applies, is within the overlay sub-category.

NOTES: This map is notional only and should not be used for interpreting City Plan provisions relating to specific sites. To properly interpret the maps, the planning scheme must be referred to.

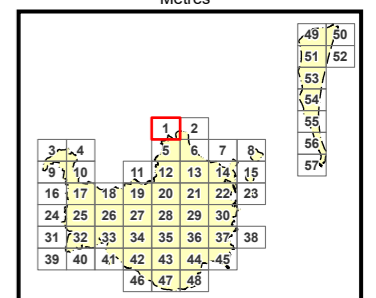
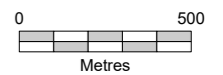
As adopted by Council, effective xx xx xxxx.
Based on Cadastral Data provided with the permission of the Department of Resources.

While every care is taken to ensure the accuracy of this data, the Brisbane City Council and the copyright owners, in permitting the use of this data, make no representations or warranties about its accuracy, reliability, completeness or suitability for any particular purpose and disclaims all responsibility and all liability (including without limitation, liability in negligence) for all expenses, losses, damages (including indirect or consequential damage) and costs which you might incur as a result of the data being inaccurate or incomplete in any way and for any reason.

© The State of Queensland (Department of Resources) 2021
© StreetPro 2022
© Brisbane City Council 2022

Projection: Map Grid of Australia, Zone 56
Horizontal Datum: Geocentric Datum of Australia 1994




Approximate Scale @ A3 1:22,000








Bicycle network overlay map

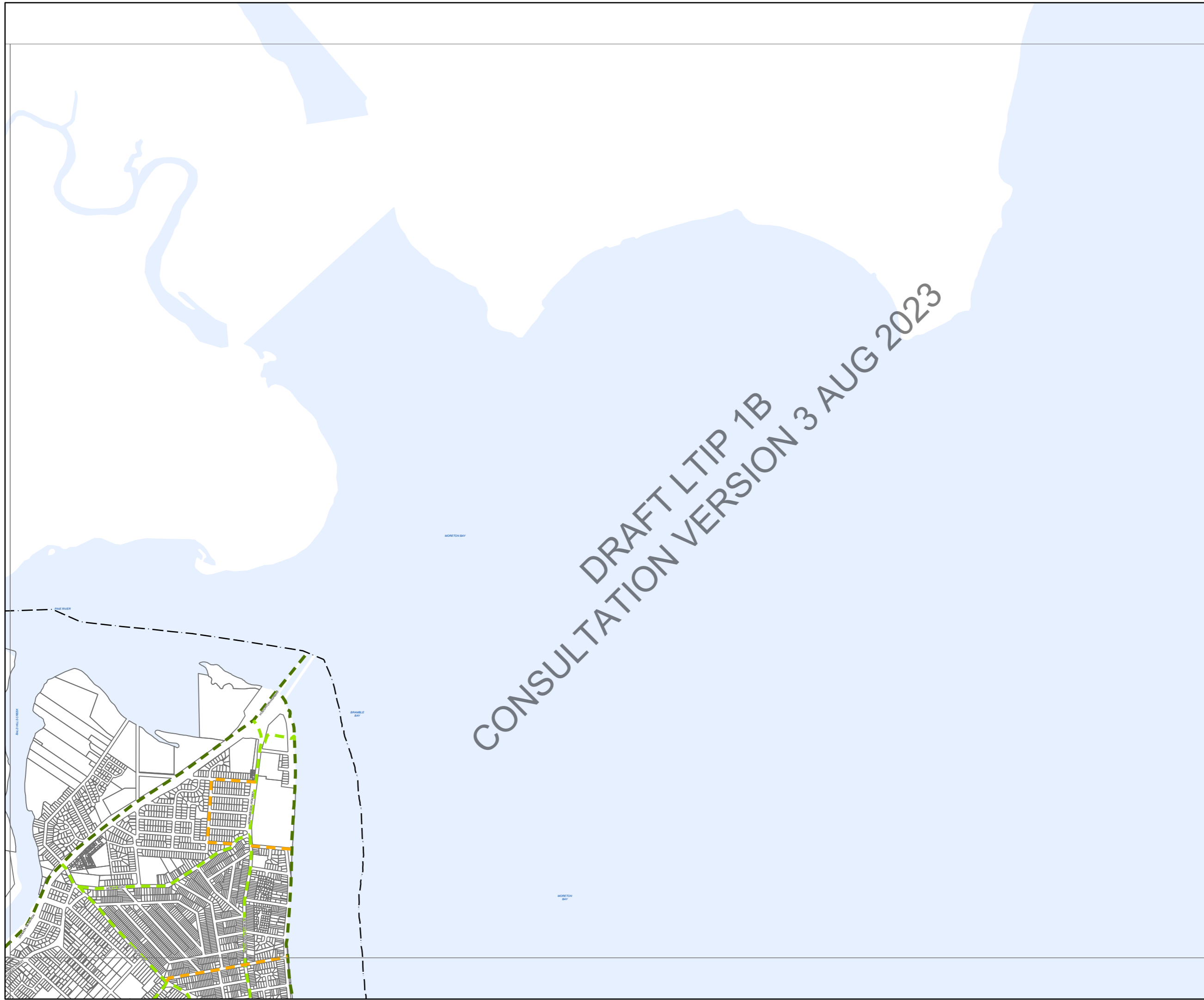
Sub-Categories

-  Local cycle route sub-category
-  Primary cycle route sub-category
-  Secondary cycle route sub-category
-  Riverwalk - Typology 1 (City reaches north and south) sub-category
-  Riverwalk - Typology 2 (Urban reaches) sub-category
-  Riverwalk - Floating walkway sub-category

Boundaries

-  BCC Local Government Area
-  Property boundaries
-  Waterbody

DRAFT LTIP 1B
CONSULTATION VERSION 3 AUG 2023



Editor's Note:
Land that adjoins land where an overlay sub-category applies, is within the overlay sub-category.

NOTES: This map is notional only and should not be used for interpreting City Plan provisions relating to specific sites. To properly interpret the maps, the planning scheme must be referred to.

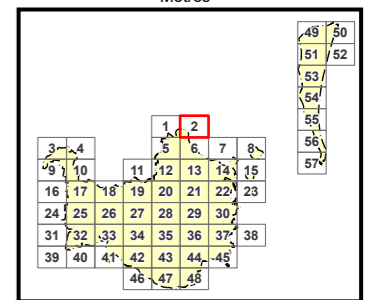
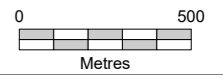
As adopted by Council, effective xx xx xxxx.
Based on Cadastral Data provided with the permission of the Department of Resources.

While every care is taken to ensure the accuracy of this data, the Brisbane City Council and the copyright owners, in permitting the use of this data, make no representations or warranties about its accuracy, reliability, completeness or suitability for any particular purpose and disclaims all responsibility and all liability (including without limitation, liability in negligence) for all expenses, losses, damages (including indirect or consequential damage) and costs which you might incur as a result of the data being inaccurate or incomplete in any way and for any reason.

© The State of Queensland (Department of Resources) 2021
© StreetPro 2022
© Brisbane City Council 2022

Projection: Map Grid of Australia, Zone 56
Horizontal Datum: Geocentric Datum of Australia 1994



Approximate Scale @ A3 1:22,000








Bicycle network overlay map

Sub-Categories

-  Local cycle route sub-category
-  Primary cycle route sub-category
-  Secondary cycle route sub-category
-  Riverwalk - Typology 1 (City reaches north and south) sub-category
-  Riverwalk - Typology 2 (Urban reaches) sub-category
-  Riverwalk - Floating walkway sub-category

Boundaries

-  BCC Local Government Area
-  Property boundaries
-  Waterbody

DRAFT LTIP 1B
CONSULTATION VERSION 3 AUG 2023

CATARRH CREEK

ENGLAND CREEK LEFT BRANCH

ENGLAND CREEK LEFT BRANCH

Editor's Note:
Land that adjoins land where an overlay sub-category applies, is within the overlay sub-category.

NOTES: This map is notional only and should not be used for interpreting City Plan provisions relating to specific sites. To properly interpret the maps, the planning scheme must be referred to.

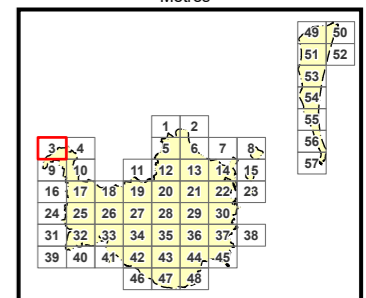
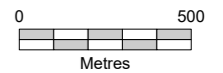
As adopted by Council, effective xx xx xxxx.
Based on Cadastral Data provided with the permission of the Department of Resources.

While every care is taken to ensure the accuracy of this data, the Brisbane City Council and the copyright owners, in permitting the use of this data, make no representations or warranties about its accuracy, reliability, completeness or suitability for any particular purpose and disclaims all responsibility and liability (including without limitation, liability in negligence) for all expenses, losses, damages (including indirect or consequential damage) and costs which you might incur as a result of the data being inaccurate or incomplete in any way and for any reason.

© The State of Queensland (Department of Resources) 2021
© StreetPro 2022
© Brisbane City Council 2022

Projection: Map Grid of Australia, Zone 56
Horizontal Datum: Geocentric Datum of Australia 1994


Approximate Scale @ A3 1:22,000








Bicycle network overlay map

Sub-Categories

-  Local cycle route sub-category
-  Primary cycle route sub-category
-  Secondary cycle route sub-category
-  Riverwalk - Typology 1 (City reaches north and south) sub-category
-  Riverwalk - Typology 2 (Urban reaches) sub-category
-  Riverwalk - Floating walkway sub-category

Boundaries

-  BCC Local Government Area
-  Property boundaries
-  Waterbody

DRAFT LTIP 1B
CONSULTATION VERSION 3 AUG 2023

ENGLAND CREEK RIGHT BRANCH

Editor's Note:
Land that adjoins land where an overlay sub-category applies, is within the overlay sub-category.

NOTES: This map is notional only and should not be used for interpreting City Plan provisions relating to specific sites. To properly interpret the maps, the planning scheme must be referred to.

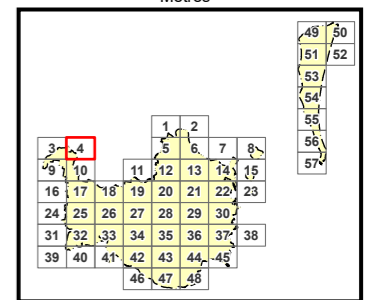
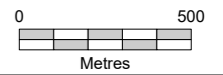
As adopted by Council, effective xx xx xxxx.
Based on Cadastral Data provided with the permission of the Department of Resources.

While every care is taken to ensure the accuracy of this data, the Brisbane City Council and the copyright owners, in permitting the use of this data, make no representations or warranties about its accuracy, reliability, completeness or suitability for any particular purpose and disclaims all responsibility and liability (including without limitation, liability in negligence) for all expenses, losses, damages (including indirect or consequential damage) and costs which you might incur as a result of the data being inaccurate or incomplete in any way and for any reason.

© The State of Queensland (Department of Resources) 2021
© StreetPro 2022
© Brisbane City Council 2022

Projection: Map Grid of Australia, Zone 56
Horizontal Datum: Geocentric Datum of Australia 1994




Approximate Scale @ A3 1:22,000








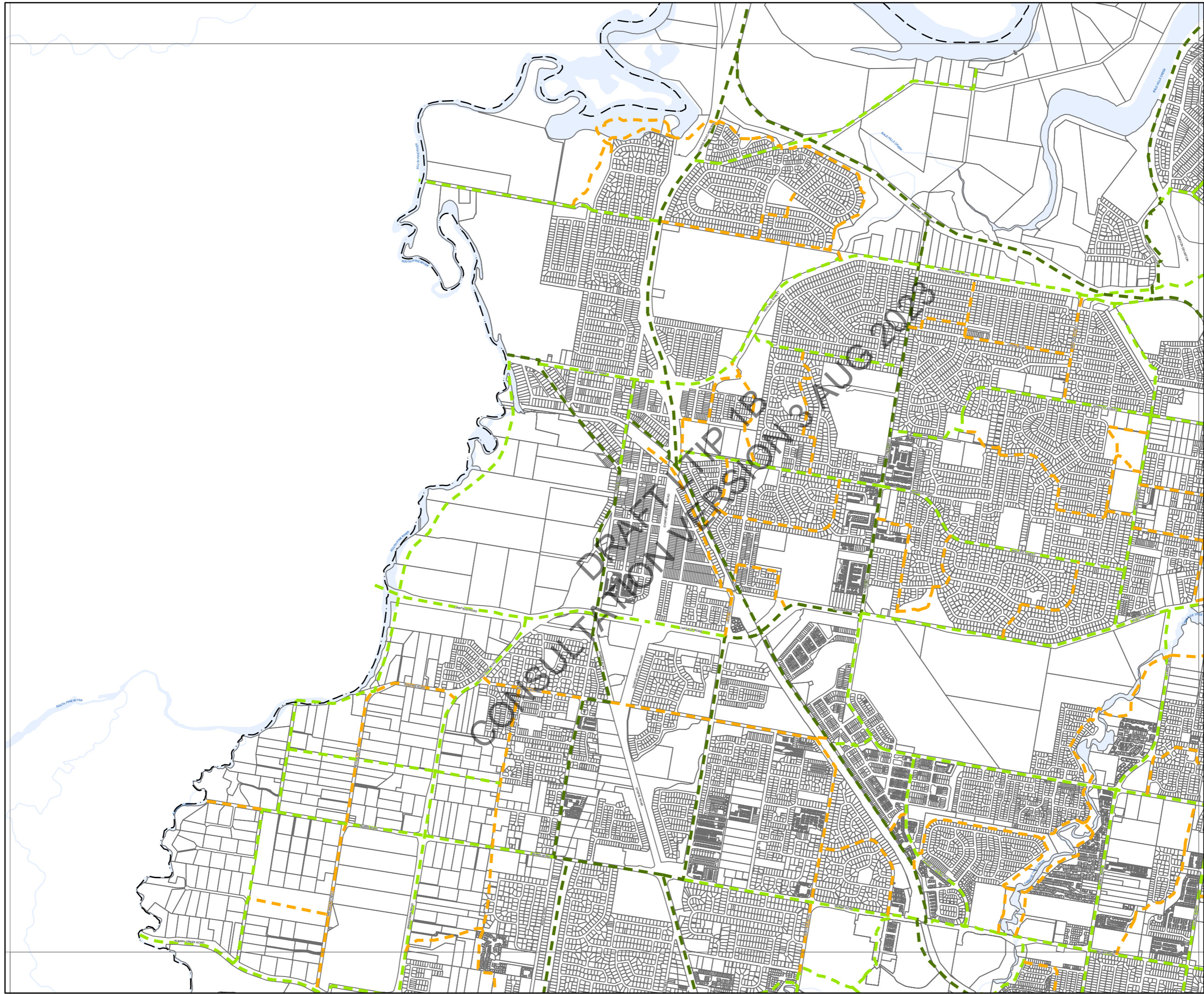
Bicycle network overlay map

Sub-Categories

-  Local cycle route sub-category
-  Primary cycle route sub-category
-  Secondary cycle route sub-category
-  Riverwalk - Typology 1 (City reaches north and south) sub-category
-  Riverwalk - Typology 2 (Urban reaches) sub-category
-  Riverwalk - Floating walkway sub-category

Boundaries

-  BCC Local Government Area
-  Property boundaries
-  Waterbody



Editor's Note:
Land that adjoins land where an overlay sub-category applies, is within the overlay sub-category.

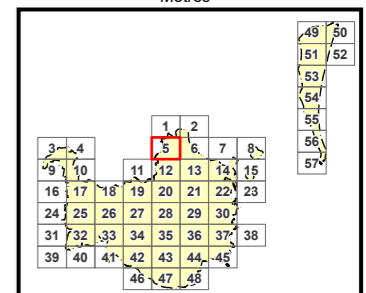
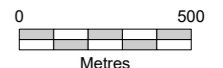
NOTES: This map is notional only and should not be used for interpreting City Plan provisions relating to specific sites. To properly interpret the maps, the planning scheme must be referred to.

As adopted by Council, effective xx xx xxxx. Based on Cadastral Data provided with the permission of the Department of Resources.

While every care is taken to ensure the accuracy of this data, the Brisbane City Council and the copyright owners, in permitting the use of this data, make no representations or warranties about its accuracy, reliability, completeness or suitability for any particular purpose and disclaims all responsibility and liability (including without limitation, liability in negligence) for all expenses, losses, damages (including indirect or consequential damage) and costs which you might incur as a result of the data being inaccurate or incomplete in any way and for any reason.

© The State of Queensland (Department of Resources) 2021
© StreetPro 2022
© Brisbane City Council 2022

Projection: Map Grid of Australia, Zone 56
Horizontal Datum: Geocentric Datum of Australia 1994
Approximate Scale @ A3 1:22,000





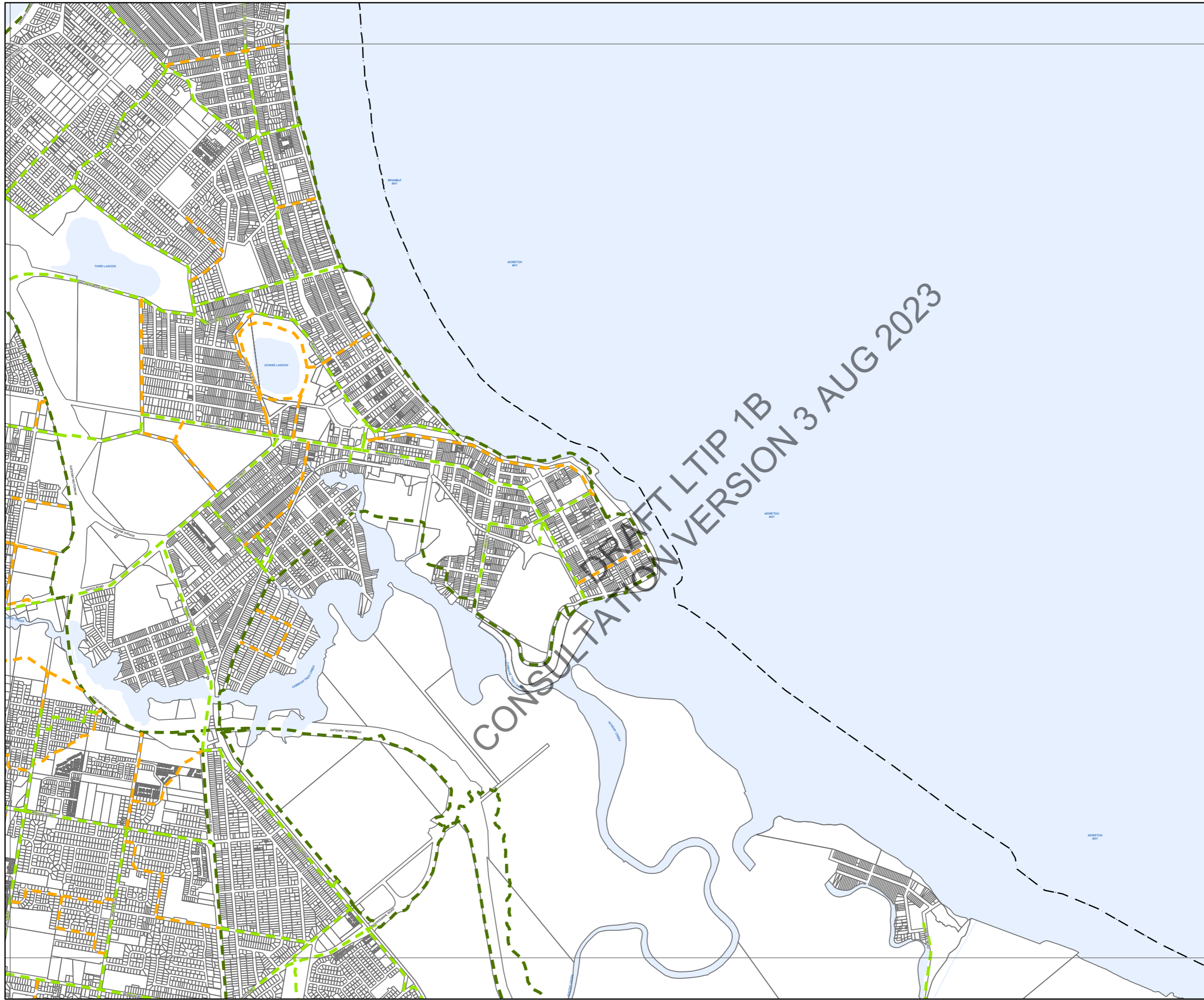
Bicycle network overlay map

Sub-Categories

- Local cycle route sub-category
- Primary cycle route sub-category
- Secondary cycle route sub-category
- Riverwalk - Typology 1 (City reaches north and south) sub-category
- Riverwalk - Typology 2 (Urban reaches) sub-category
- Riverwalk - Floating walkway sub-category

Boundaries

- BCC Local Government Area
- Property boundaries
- Waterbody



Editor's Note:
Land that adjoins land where an overlay sub-category applies, is within the overlay sub-category.

NOTES: This map is notional only and should not be used for interpreting City Plan provisions relating to specific sites. To properly interpret the maps, the planning scheme must be referred to.

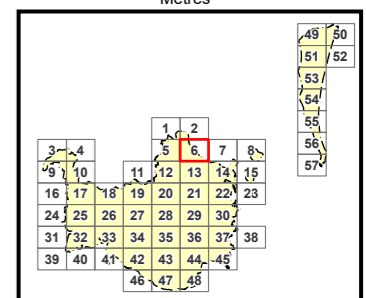
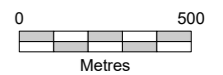
As adopted by Council, effective xx xx xxxx.
Based on Cadastral Data provided with the permission of the Department of Resources.

While every care is taken to ensure the accuracy of this data, the Brisbane City Council and the copyright owners, in permitting the use of this data, make no representations or warranties about its accuracy, reliability, completeness or suitability for any particular purpose and disclaims all responsibility and all liability (including without limitation, liability in negligence) for all expenses, losses, damages (including indirect or consequential damage) and costs which you might incur as a result of the data being inaccurate or incomplete in any way and for any reason.

© The State of Queensland (Department of Resources) 2021
© StreetPro 2022
© Brisbane City Council 2022

Projection: Map Grid of Australia, Zone 56
Horizontal Datum: Geocentric Datum of Australia 1994

Approximate Scale @ A3 1:22,000








Bicycle network overlay map

Sub-Categories

-  Local cycle route sub-category
-  Primary cycle route sub-category
-  Secondary cycle route sub-category
-  Riverwalk - Typology 1 (City reaches north and south) sub-category
-  Riverwalk - Typology 2 (Urban reaches) sub-category
-  Riverwalk - Floating walkway sub-category

Boundaries

-  BCC Local Government Area
-  Property boundaries
-  Waterbody

DRAFT LTIP 1B
CONSULTATION VERSION 3 AUG 2023

Editor's Note:
Land that adjoins land where an overlay sub-category applies, is within the overlay sub-category.

NOTES: This map is notional only and should not be used for interpreting City Plan provisions relating to specific sites. To properly interpret the maps, the planning scheme must be referred to.

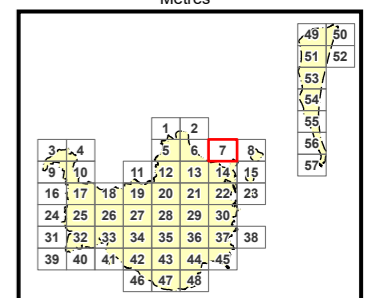
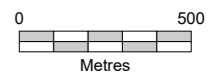
As adopted by Council, effective xx xx xxxx.
Based on Cadastral Data provided with the permission of the Department of Resources.

While every care is taken to ensure the accuracy of this data, the Brisbane City Council and the copyright owners, in permitting the use of this data, make no representations or warranties about its accuracy, reliability, completeness or suitability for any particular purpose and disclaims all responsibility and all liability (including without limitation, liability in negligence) for all expenses, losses, damages (including indirect or consequential damage) and costs which you might incur as a result of the data being inaccurate or incomplete in any way and for any reason.

© The State of Queensland (Department of Resources) 2021
© StreetPro 2022
© Brisbane City Council 2022

Projection: Map Grid of Australia, Zone 56
Horizontal Datum: Geocentric Datum of Australia 1994



Approximate Scale @ A3 1:22,000








Bicycle network overlay map

Sub-Categories

-  Local cycle route sub-category
-  Primary cycle route sub-category
-  Secondary cycle route sub-category
-  Riverwalk - Typology 1 (City reaches north and south) sub-category
-  Riverwalk - Typology 2 (Urban reaches) sub-category
-  Riverwalk - Floating walkway sub-category

Boundaries

-  BCC Local Government Area
-  Property boundaries
-  Waterbody

DRAFT LTIP 1B
CONSULTATION VERSION 3 AUG 2023

Editor's Note:
Land that adjoins land where an overlay sub-category applies, is within the overlay sub-category.

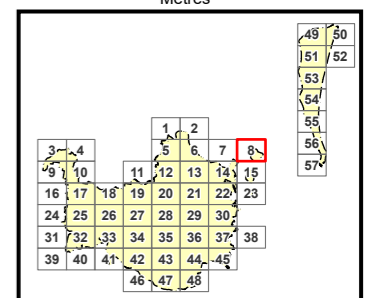
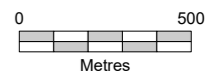
NOTES: This map is notional only and should not be used for interpreting City Plan provisions relating to specific sites. To properly interpret the maps, the planning scheme must be referred to.

As adopted by Council, effective xx xx xxxx.
Based on Cadastral Data provided with the permission of the Department of Resources.

While every care is taken to ensure the accuracy of this data, the Brisbane City Council and the copyright owners, in permitting the use of this data, make no representations or warranties about its accuracy, reliability, completeness or suitability for any particular purpose and disclaims all responsibility and all liability (including without limitation, liability in negligence) for all expenses, losses, damages (including indirect or consequential damage) and costs which you might incur as a result of the data being inaccurate or incomplete in any way and for any reason.

© The State of Queensland (Department of Resources) 2021
© StreetPro 2022
© Brisbane City Council 2022


Projection: Map Grid of Australia, Zone 56
Horizontal Datum: Geocentric Datum of Australia 1994
Approximate Scale @ A3 1:22,000








Bicycle network overlay map

Sub-Categories

-  Local cycle route sub-category
-  Primary cycle route sub-category
-  Secondary cycle route sub-category
-  Riverwalk - Typology 1 (City reaches north and south) sub-category
-  Riverwalk - Typology 2 (Urban reaches) sub-category
-  Riverwalk - Floating walkway sub-category

Boundaries

-  BCC Local Government Area
-  Property boundaries
-  Waterbody

DRAFT LTIP 1B
CONSULTATION VERSION 3 AUG 2023

Editor's Note:
Land that adjoins land where an overlay sub-category applies, is within the overlay sub-category.

NOTES: This map is notional only and should not be used for interpreting City Plan provisions relating to specific sites. To properly interpret the maps, the planning scheme must be referred to.

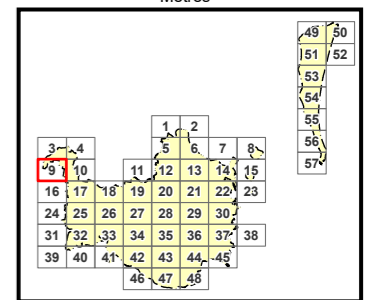
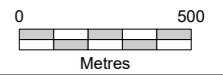
As adopted by Council, effective xx xx xxxx.
Based on Cadastral Data provided with the permission of the Department of Resources.

While every care is taken to ensure the accuracy of this data, the Brisbane City Council and the copyright owners, in permitting the use of this data, make no representations or warranties about its accuracy, reliability, completeness or suitability for any particular purpose and disclaims all responsibility and all liability (including without limitation, liability in negligence) for all expenses, losses, damages (including indirect or consequential damage) and costs which you might incur as a result of the data being inaccurate or incomplete in any way and for any reason.

© The State of Queensland (Department of Resources) 2021
© StreetPro 2022
© Brisbane City Council 2022

Projection: Map Grid of Australia, Zone 56
Horizontal Datum: Geocentric Datum of Australia 1994



Approximate Scale @ A3 1:22,000








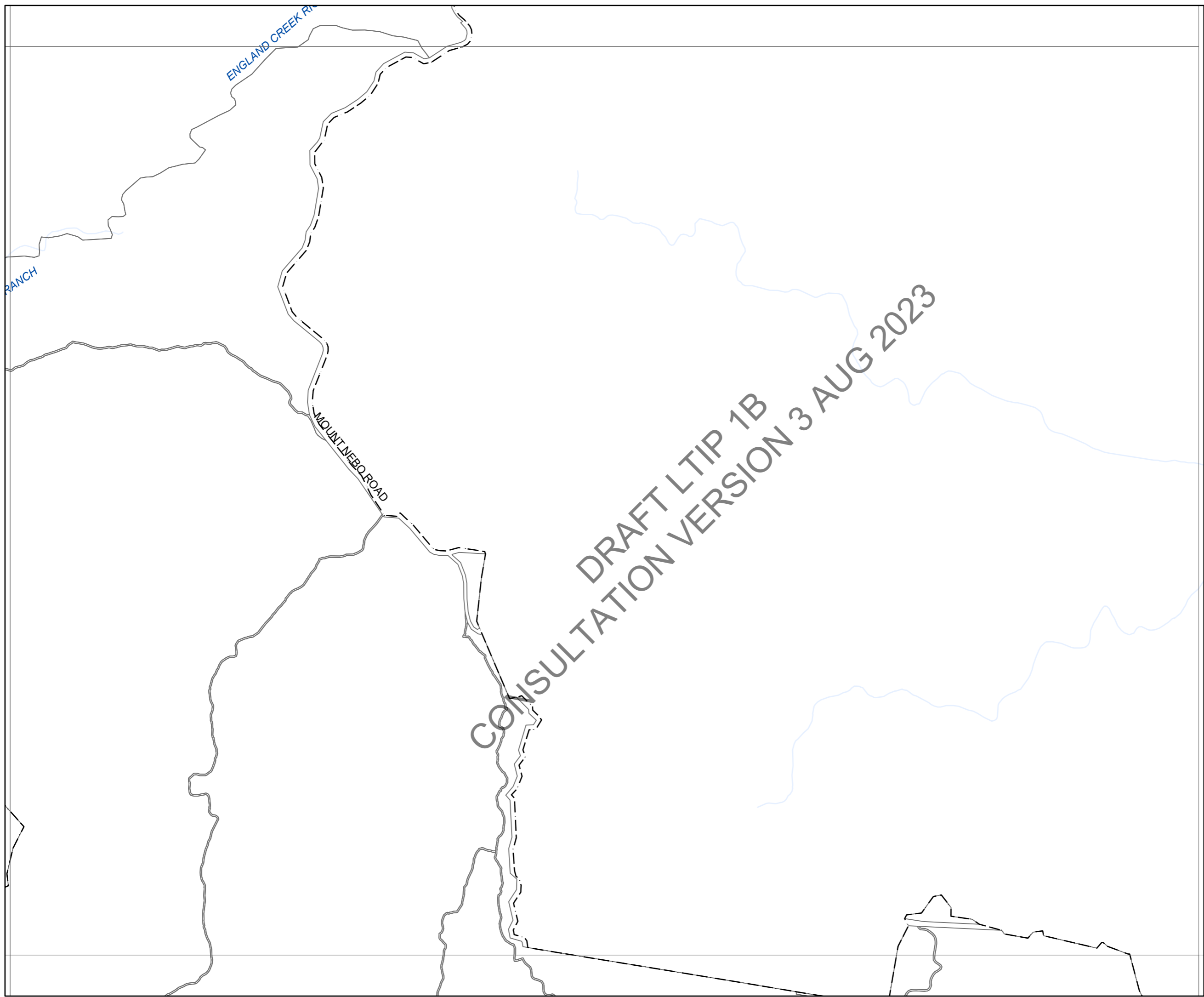
Bicycle network overlay map

Sub-Categories

-  Local cycle route sub-category
-  Primary cycle route sub-category
-  Secondary cycle route sub-category
-  Riverwalk - Typology 1 (City reaches north and south) sub-category
-  Riverwalk - Typology 2 (Urban reaches) sub-category
-  Riverwalk - Floating walkway sub-category

Boundaries

-  BCC Local Government Area
-  Property boundaries
-  Waterbody



Editor's Note:
Land that adjoins land where an overlay sub-category applies, is within the overlay sub-category.

NOTES: This map is notional only and should not be used for interpreting City Plan provisions relating to specific sites. To properly interpret the maps, the planning scheme must be referred to.

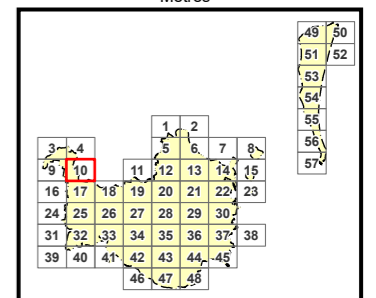
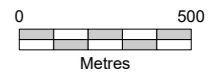
As adopted by Council, effective xx xx xxxx.
Based on Cadastral Data provided with the permission of the Department of Resources.

While every care is taken to ensure the accuracy of this data, the Brisbane City Council and the copyright owners, in permitting the use of this data, make no representations or warranties about its accuracy, reliability, completeness or suitability for any particular purpose and disclaims all responsibility and all liability (including without limitation, liability in negligence) for all expenses, losses, damages (including indirect or consequential damage) and costs which you might incur as a result of the data being inaccurate or incomplete in any way and for any reason.

© The State of Queensland (Department of Resources) 2021
© StreetPro 2022
© Brisbane City Council 2022

Projection: Map Grid of Australia, Zone 56
Horizontal Datum: Geocentric Datum of Australia 1994



Approximate Scale @ A3 1:22,000








Bicycle network overlay map

Sub-Categories

-  Local cycle route sub-category
-  Primary cycle route sub-category
-  Secondary cycle route sub-category
-  Riverwalk - Typology 1 (City reaches north and south) sub-category
-  Riverwalk - Typology 2 (Urban reaches) sub-category
-  Riverwalk - Floating walkway sub-category

Boundaries

-  BCC Local Government Area
-  Property boundaries
-  Waterbody

DRAFT LTIP 1B
CONSULTATION VERSION 3 AUG 2023

Editor's Note:
Land that adjoins land where an overlay sub-category applies, is within the overlay sub-category.

NOTES: This map is notional only and should not be used for interpreting City Plan provisions relating to specific sites. To properly interpret the maps, the planning scheme must be referred to.

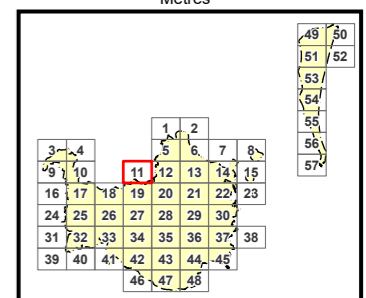
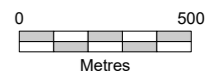
As adopted by Council, effective xx xx xxxx.
Based on Cadastral Data provided with the permission of the Department of Resources.

While every care is taken to ensure the accuracy of this data, the Brisbane City Council and the copyright owners, in permitting the use of this data, make no representations or warranties about its accuracy, reliability, completeness or suitability for any particular purpose and disclaims all responsibility and all liability (including without limitation, liability in negligence) for all expenses, losses, damages (including indirect or consequential damage) and costs which you might incur as a result of the data being inaccurate or incomplete in any way and for any reason.

© The State of Queensland (Department of Resources) 2021
© StreetPro 2022
© Brisbane City Council 2022

Projection: Map Grid of Australia, Zone 56
Horizontal Datum: Geocentric Datum of Australia 1994




Approximate Scale @ A3 1:22,000








Bicycle network overlay map

Sub-Categories

-  Local cycle route sub-category
-  Primary cycle route sub-category
-  Secondary cycle route sub-category
-  Riverwalk - Typology 1 (City reaches north and south) sub-category
-  Riverwalk - Typology 2 (Urban reaches) sub-category
-  Riverwalk - Floating walkway sub-category

Boundaries

-  BCC Local Government Area
-  Property boundaries
-  Waterbody



Editor's Note:
Land that adjoins land where an overlay sub-category applies, is within the overlay sub-category.

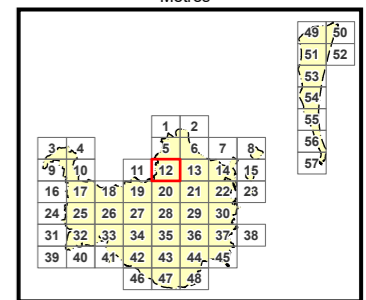
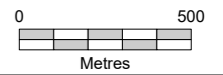
NOTES: This map is notional only and should not be used for interpreting City Plan provisions relating to specific sites. To properly interpret the maps, the planning scheme must be referred to.

As adopted by Council, effective xx xx xxxx. Based on Cadastral Data provided with the permission of the Department of Resources.

While every care is taken to ensure the accuracy of this data, the Brisbane City Council and the copyright owners, in permitting the use of this data, make no representations or warranties about its accuracy, reliability, completeness or suitability for any particular purpose and disclaims all responsibility and liability (including without limitation, liability in negligence) for all expenses, losses, damages (including indirect or consequential damage) and costs which you might incur as a result of the data being inaccurate or incomplete in any way and for any reason.

© The State of Queensland (Department of Resources) 2021
© StreetPro 2022
© Brisbane City Council 2022

Projection: Map Grid of Australia, Zone 56
Horizontal Datum: Geocentric Datum of Australia 1994
Approximate Scale @ A3 1:22,000








Bicycle network overlay map

Sub-Categories

-  Local cycle route sub-category
-  Primary cycle route sub-category
-  Secondary cycle route sub-category
-  Riverwalk - Typology 1 (City reaches north and south) sub-category
-  Riverwalk - Typology 2 (Urban reaches) sub-category
-  Riverwalk - Floating walkway sub-category

Boundaries

-  BCC Local Government Area
-  Property boundaries
-  Waterbody



DRAFT LTP1B
CONSULTATION VERSION 3 AUG 2023

Editor's Note:
Land that adjoins land where an overlay sub-category applies, is within the overlay sub-category.

NOTES: This map is notional only and should not be used for interpreting City Plan provisions relating to specific sites. To properly interpret the maps, the planning scheme must be referred to.

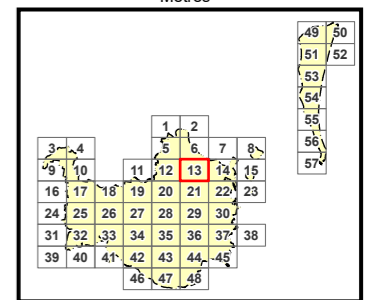
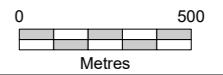
As adopted by Council, effective xx xx xxxx.
Based on Cadastral Data provided with the permission of the Department of Resources.

While every care is taken to ensure the accuracy of this data, the Brisbane City Council and the copyright owners, in permitting the use of this data, make no representations or warranties about its accuracy, reliability, completeness or suitability for any particular purpose and disclaims all responsibility and all liability (including without limitation, liability in negligence) for all expenses, losses, damages (including indirect or consequential damage) and costs which you might incur as a result of the data being inaccurate or incomplete in any way and for any reason.

© The State of Queensland (Department of Resources) 2021
© StreetPro 2022
© Brisbane City Council 2022

Projection: Map Grid of Australia, Zone 56
Horizontal Datum: Geocentric Datum of Australia 1994

Approximate Scale @ A3 1:22,000








Bicycle network overlay map

Sub-Categories

-  Local cycle route sub-category
-  Primary cycle route sub-category
-  Secondary cycle route sub-category
-  Riverwalk - Typology 1 (City reaches north and south) sub-category
-  Riverwalk - Typology 2 (Urban reaches) sub-category
-  Riverwalk - Floating walkway sub-category

Boundaries

-  BCC Local Government Area
-  Property boundaries
-  Waterbody

DRAFT LTIP 1B
CONSULTATION VERSION 3 AUG 2023

Editor's Note:
Land that adjoins land where an overlay sub-category applies, is within the overlay sub-category.

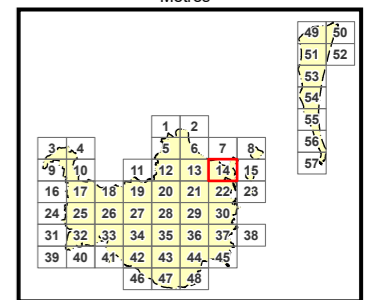
NOTES: This map is notional only and should not be used for interpreting City Plan provisions relating to specific sites. To properly interpret the maps, the planning scheme must be referred to.

As adopted by Council, effective xx xx xxxx.
Based on Cadastral Data provided with the permission of the Department of Resources.

While every care is taken to ensure the accuracy of this data, the Brisbane City Council and the copyright owners, in permitting the use of this data, make no representations or warranties about its accuracy, reliability, completeness or suitability for any particular purpose and disclaims all responsibility and all liability (including without limitation, liability in negligence) for all expenses, losses, damages (including indirect or consequential damage) and costs which you might incur as a result of the data being inaccurate or incomplete in any way and for any reason.

© The State of Queensland (Department of Resources) 2021
© StreetPro 2022
© Brisbane City Council 2022

Projection: Map Grid of Australia, Zone 56
Horizontal Datum: Geocentric Datum of Australia 1994
Approximate Scale @ A3 1:22,000








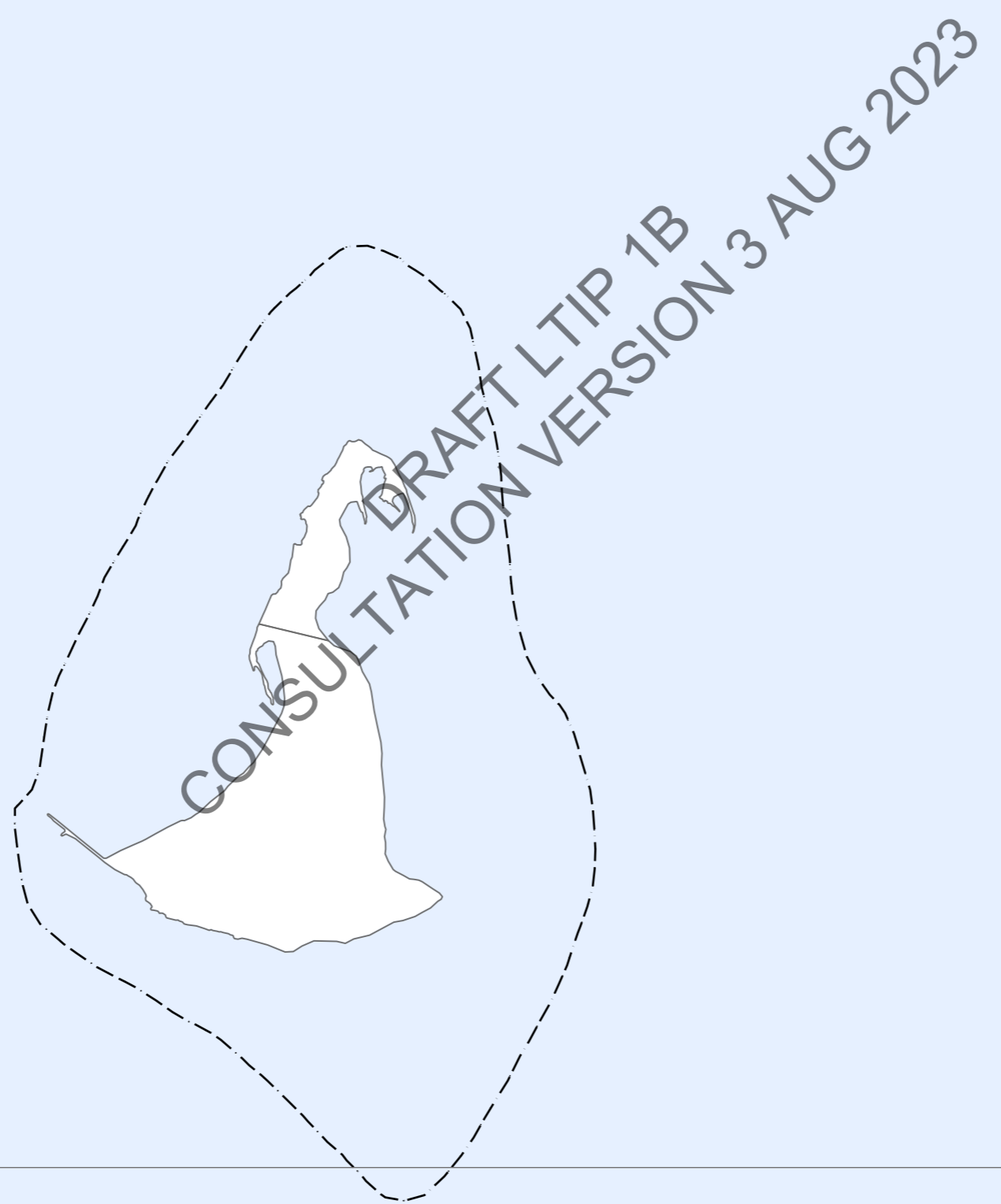
Bicycle network overlay map

Sub-Categories

-  Local cycle route sub-category
-  Primary cycle route sub-category
-  Secondary cycle route sub-category
-  Riverwalk - Typology 1 (City reaches north and south) sub-category
-  Riverwalk - Typology 2 (Urban reaches) sub-category
-  Riverwalk - Floating walkway sub-category

Boundaries

-  BCC Local Government Area
-  Property boundaries
-  Waterbody



Editor's Note:
Land that adjoins land where an overlay sub-category applies, is within the overlay sub-category.

NOTES: This map is notional only and should not be used for interpreting City Plan provisions relating to specific sites. To properly interpret the maps, the planning scheme must be referred to.

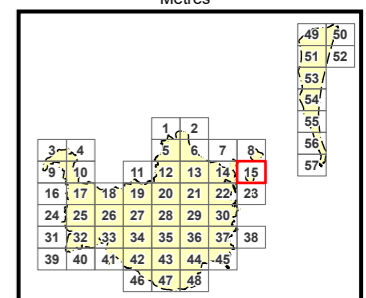
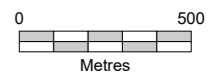
As adopted by Council, effective xx xx xxxx.
Based on Cadastral Data provided with the permission of the Department of Resources.

While every care is taken to ensure the accuracy of this data, the Brisbane City Council and the copyright owners, in permitting the use of this data, make no representations or warranties about its accuracy, reliability, completeness or suitability for any particular purpose and disclaims all responsibility and all liability (including without limitation, liability in negligence) for all expenses, losses, damages (including indirect or consequential damage) and costs which you might incur as a result of the data being inaccurate or incomplete in any way and for any reason.

© The State of Queensland (Department of Resources) 2021
© StreetPro 2022
© Brisbane City Council 2022

Projection: Map Grid of Australia, Zone 56
Horizontal Datum: Geocentric Datum of Australia 1994



Approximate Scale @ A3 1:22,000








Bicycle network overlay map

Sub-Categories

-  Local cycle route sub-category
-  Primary cycle route sub-category
-  Secondary cycle route sub-category
-  Riverwalk - Typology 1 (City reaches north and south) sub-category
-  Riverwalk - Typology 2 (Urban reaches) sub-category
-  Riverwalk - Floating walkway sub-category

Boundaries

-  BCC Local Government Area
-  Property boundaries
-  Waterbody

DRAFT LTIP 1B
CONSULTATION VERSION 3 AUG 2023

Editor's Note:
Land that adjoins land where an overlay sub-category applies, is within the overlay sub-category.

NOTES: This map is notional only and should not be used for interpreting City Plan provisions relating to specific sites. To properly interpret the maps, the planning scheme must be referred to.

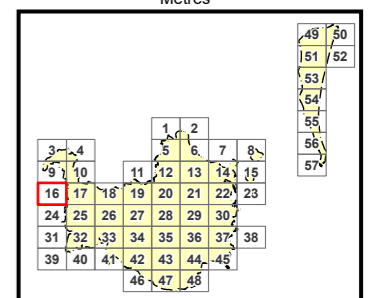
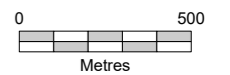
As adopted by Council, effective xx xx xxxx.
Based on Cadastral Data provided with the permission of the Department of Resources.

While every care is taken to ensure the accuracy of this data, the Brisbane City Council and the copyright owners, in permitting the use of this data, make no representations or warranties about its accuracy, reliability, completeness or suitability for any particular purpose and disclaims all responsibility and liability (including without limitation, liability in negligence) for all expenses, losses, damages (including indirect or consequential damage) and costs which you might incur as a result of the data being inaccurate or incomplete in any way and for any reason.

© The State of Queensland (Department of Resources) 2021
© StreetPro 2022
© Brisbane City Council 2022

Projection: Map Grid of Australia, Zone 56
Horizontal Datum: Geocentric Datum of Australia 1994


Approximate Scale @ A3 1:22,000








Bicycle network overlay map

Sub-Categories

-  Local cycle route sub-category
-  Primary cycle route sub-category
-  Secondary cycle route sub-category
-  Riverwalk - Typology 1 (City reaches north and south) sub-category
-  Riverwalk - Typology 2 (Urban reaches) sub-category
-  Riverwalk - Floating walkway sub-category

Boundaries

-  BCC Local Government Area
-  Property boundaries
-  Waterbody

DRAFT LTIP 1B
CONSULTATION VERSION 3 AUG 2023



Editor's Note:
Land that adjoins land where an overlay sub-category applies, is within the overlay sub-category.

NOTES: This map is notional only and should not be used for interpreting City Plan provisions relating to specific sites. To properly interpret the maps, the planning scheme must be referred to.

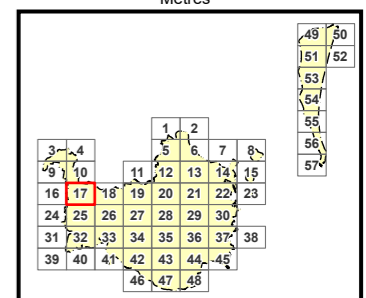
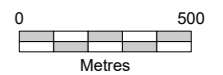
As adopted by Council, effective xx xx xxxx.
Based on Cadastral Data provided with the permission of the Department of Resources.

While every care is taken to ensure the accuracy of this data, the Brisbane City Council and the copyright owners, in permitting the use of this data, make no representations or warranties about its accuracy, reliability, completeness or suitability for any particular purpose and disclaims all responsibility and all liability (including without limitation, liability in negligence) for all expenses, losses, damages (including indirect or consequential damage) and costs which you might incur as a result of the data being inaccurate or incomplete in any way and for any reason.

© The State of Queensland (Department of Resources) 2021
© StreetPro 2022
© Brisbane City Council 2022

Projection: Map Grid of Australia, Zone 56
Horizontal Datum: Geocentric Datum of Australia 1994



Approximate Scale @ A3 1:22,000








Bicycle network overlay map

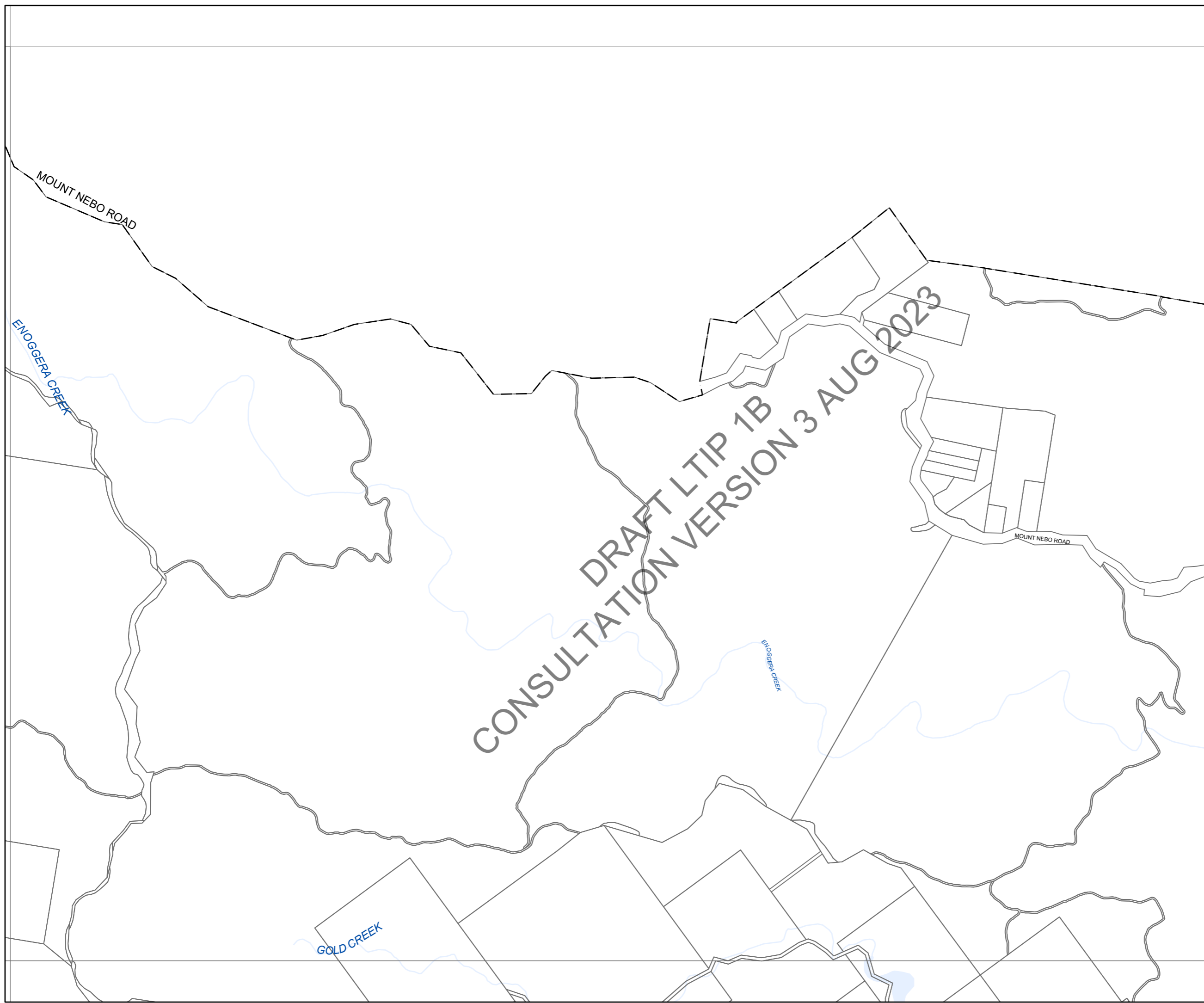
Sub-Categories

-  Local cycle route sub-category
-  Primary cycle route sub-category
-  Secondary cycle route sub-category
-  Riverwalk - Typology 1 (City reaches north and south) sub-category
-  Riverwalk - Typology 2 (Urban reaches) sub-category
-  Riverwalk - Floating walkway sub-category

Boundaries

-  BCC Local Government Area
-  Property boundaries
-  Waterbody

DRAFT LTIP 1B
CONSULTATION VERSION 3 AUG 2023



Editor's Note:
Land that adjoins land where an overlay sub-category applies, is within the overlay sub-category.

NOTES: This map is notional only and should not be used for interpreting City Plan provisions relating to specific sites. To properly interpret the maps, the planning scheme must be referred to.

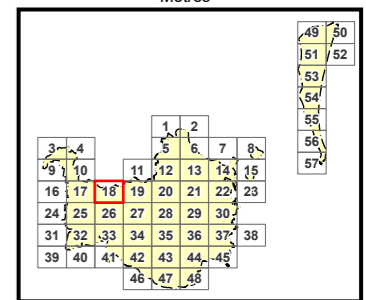
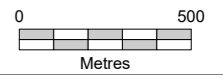
As adopted by Council, effective xx xx xxxx.
Based on Cadastral Data provided with the permission of the Department of Resources.

While every care is taken to ensure the accuracy of this data, the Brisbane City Council and the copyright owners, in permitting the use of this data, make no representations or warranties about its accuracy, reliability, completeness or suitability for any particular purpose and disclaims all responsibility and all liability (including without limitation, liability in negligence) for all expenses, losses, damages (including indirect or consequential damage) and costs which you might incur as a result of the data being inaccurate or incomplete in any way and for any reason.

© The State of Queensland (Department of Resources) 2021
© StreetPro 2022
© Brisbane City Council 2022

Projection: Map Grid of Australia, Zone 56
Horizontal Datum: Geocentric Datum of Australia 1994



Approximate Scale @ A3 1:22,000








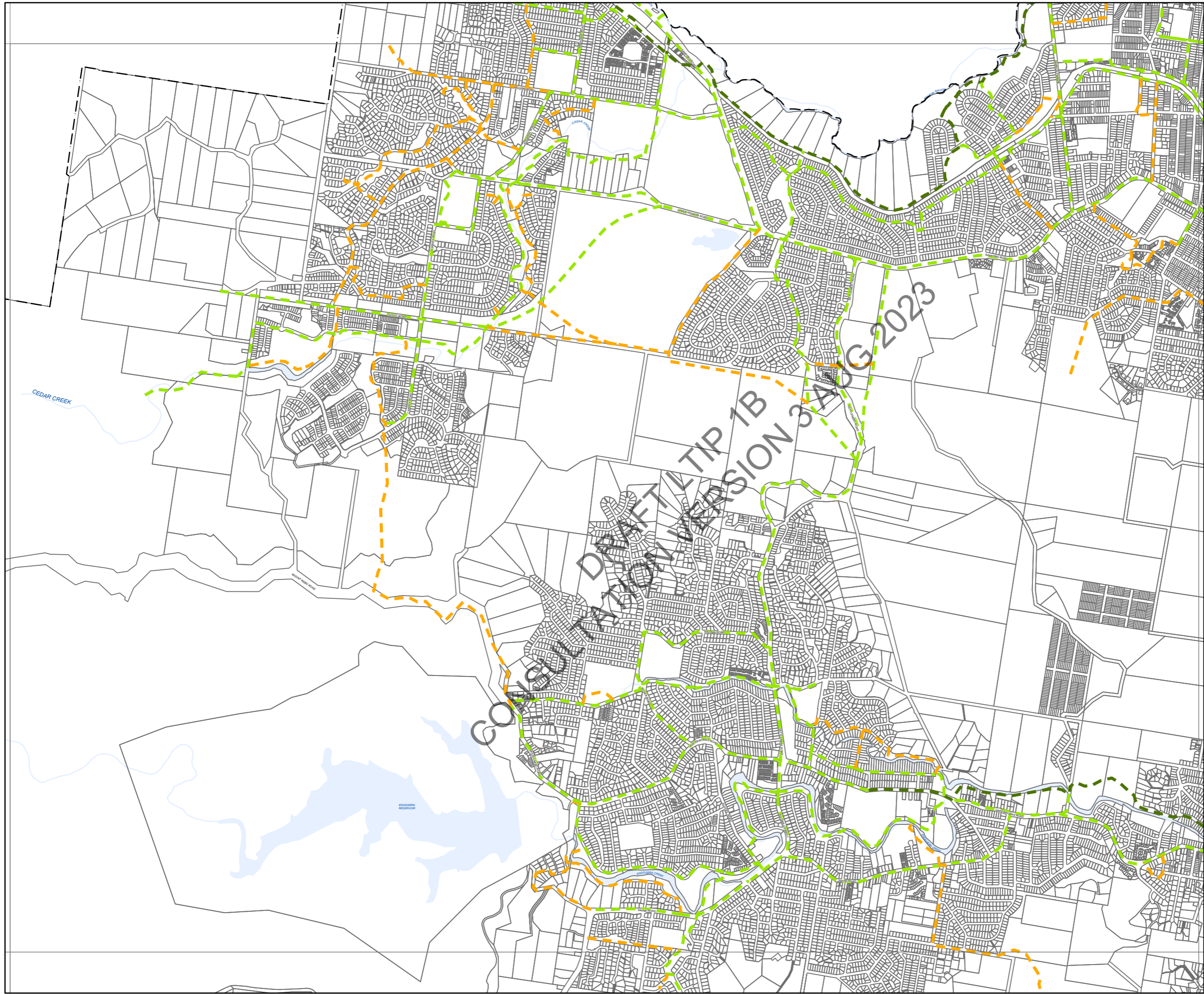
Bicycle network overlay map

Sub-Categories

-  Local cycle route sub-category
-  Primary cycle route sub-category
-  Secondary cycle route sub-category
-  Riverwalk - Typology 1 (City reaches north and south) sub-category
-  Riverwalk - Typology 2 (Urban reaches) sub-category
-  Riverwalk - Floating walkway sub-category

Boundaries

-  BCC Local Government Area
-  Property boundaries
-  Waterbody



Editor's Note:
Land that adjoins land where an overlay sub-category applies, is within the overlay sub-category.

NOTES: This map is notional only and should not be used for interpreting City Plan provisions relating to specific sites. To properly interpret the maps, the planning scheme must be referred to.

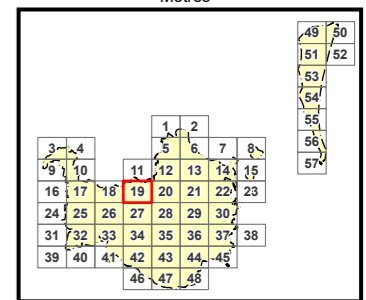
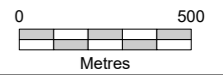
As adopted by Council, effective xx xx xxxx.
Based on Cadastral Data provided with the permission of the Department of Resources.

While every care is taken to ensure the accuracy of this data, the Brisbane City Council and the copyright owners, in permitting the use of this data, make no representations or warranties about its accuracy, reliability, completeness or suitability for any particular purpose and disclaims all responsibility and all liability (including without limitation, liability in negligence) for all expenses, losses, damages (including indirect or consequential damage) and costs which you might incur as a result of the data being inaccurate or incomplete in any way and for any reason.

© The State of Queensland (Department of Resources) 2021
© StreetPro 2022
© Brisbane City Council 2022

Projection: Map Grid of Australia, Zone 56
Horizontal Datum: Geocentric Datum of Australia 1994

Approximate Scale @ A3 1:22,000








Bicycle network overlay map

Sub-Categories

-  Local cycle route sub-category
-  Primary cycle route sub-category
-  Secondary cycle route sub-category
-  Riverwalk - Typology 1 (City reaches north and south) sub-category
-  Riverwalk - Typology 2 (Urban reaches) sub-category
-  Riverwalk - Floating walkway sub-category

Boundaries

-  BCC Local Government Area
-  Property boundaries
-  Waterbody



Editor's Note:
Land that adjoins land where an overlay sub-category applies, is within the overlay sub-category.

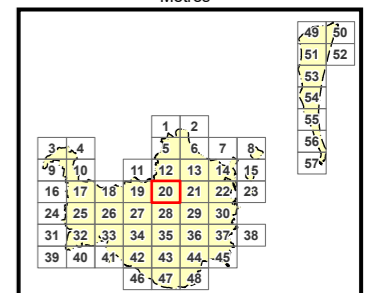
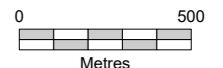
NOTES: This map is notional only and should not be used for interpreting City Plan provisions relating to specific sites. To properly interpret the maps, the planning scheme must be referred to.

As adopted by Council, effective xx xx xxxx. Based on Cadastral Data provided with the permission of the Department of Resources.

While every care is taken to ensure the accuracy of this data, the Brisbane City Council and the copyright owners, in permitting the use of this data, make no representations or warranties about its accuracy, reliability, completeness or suitability for any particular purpose and disclaims all responsibility and liability (including without limitation, liability in negligence) for all expenses, losses, damages (including indirect or consequential damage) and costs which you might incur as a result of the data being inaccurate or incomplete in any way and for any reason.

© The State of Queensland (Department of Resources) 2021
© StreetPro 2022
© Brisbane City Council 2022

Projection: Map Grid of Australia, Zone 56
Horizontal Datum: Geocentric Datum of Australia 1994
Approximate Scale @ A3 1:22,000








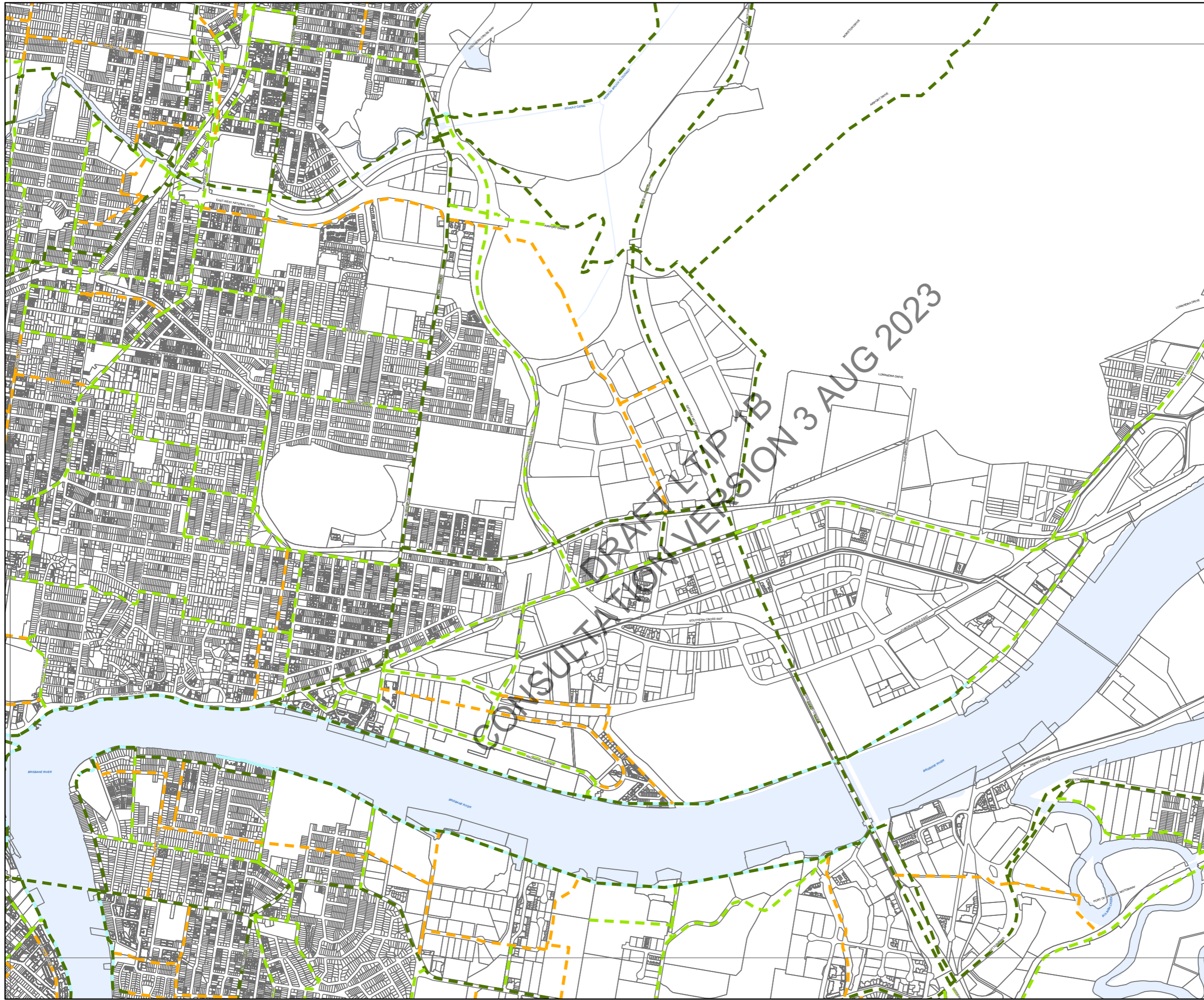
Bicycle network overlay map

Sub-Categories

-  Local cycle route sub-category
-  Primary cycle route sub-category
-  Secondary cycle route sub-category
-  Riverwalk - Typology 1 (City reaches north and south) sub-category
-  Riverwalk - Typology 2 (Urban reaches) sub-category
-  Riverwalk - Floating walkway sub-category

Boundaries

-  BCC Local Government Area
-  Property boundaries
-  Waterbody



CONSULTATION DRAFT LTP 1B VERSION 3 AUG 2023

Editor's Note:
Land that adjoins land where an overlay sub-category applies, is within the overlay sub-category.

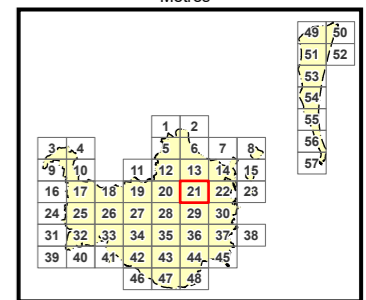
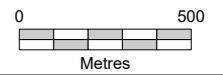
NOTES: This map is notional only and should not be used for interpreting City Plan provisions relating to specific sites. To properly interpret the maps, the planning scheme must be referred to.

As adopted by Council, effective xx xx xxxx. Based on Cadastral Data provided with the permission of the Department of Resources.

While every care is taken to ensure the accuracy of this data, the Brisbane City Council and the copyright owners, in permitting the use of this data, make no representations or warranties about its accuracy, reliability, completeness or suitability for any particular purpose and disclaims all responsibility and all liability (including without limitation, liability in negligence) for all expenses, losses, damages (including indirect or consequential damage) and costs which you might incur as a result of the data being inaccurate or incomplete in any way and for any reason.

© The State of Queensland (Department of Resources) 2021
© StreetPro 2022
© Brisbane City Council 2022

Projection: Map Grid of Australia, Zone 56
Horizontal Datum: Geocentric Datum of Australia 1994
Approximate Scale @ A3 1:22,000








Bicycle network overlay map

Sub-Categories

-  Local cycle route sub-category
-  Primary cycle route sub-category
-  Secondary cycle route sub-category
-  Riverwalk - Typology 1 (City reaches north and south) sub-category
-  Riverwalk - Typology 2 (Urban reaches) sub-category
-  Riverwalk - Floating walkway sub-category

Boundaries

-  BCC Local Government Area
-  Property boundaries
-  Waterbody



CONCEPT DEVELOPMENT TIP 1B VERSION 3 AUG 2023

Editor's Note:
Land that adjoins land where an overlay sub-category applies, is within the overlay sub-category.

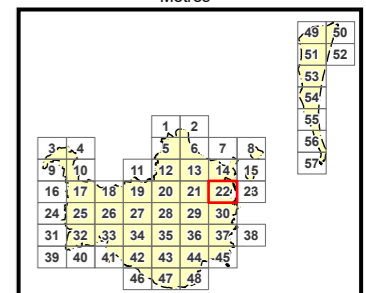
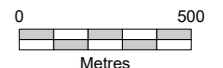
NOTES: This map is notional only and should not be used for interpreting City Plan provisions relating to specific sites. To properly interpret the maps, the planning scheme must be referred to.

As adopted by Council, effective xx xx xxxx.
Based on Cadastral Data provided with the permission of the Department of Resources.

While every care is taken to ensure the accuracy of this data, the Brisbane City Council and the copyright owners, in permitting the use of this data, make no representations or warranties about its accuracy, reliability, completeness or suitability for any particular purpose and disclaims all responsibility and all liability (including without limitation, liability in negligence) for all expenses, losses, damages (including indirect or consequential damage) and costs which you might incur as a result of the data being inaccurate or incomplete in any way and for any reason.

© The State of Queensland (Department of Resources) 2021
© StreetPro 2022
© Brisbane City Council 2022

Projection: Map Grid of Australia, Zone 56
Horizontal Datum: Geocentric Datum of Australia 1994
Approximate Scale @ A3 1:22,000








Bicycle network overlay map

Sub-Categories

-  Local cycle route sub-category
-  Primary cycle route sub-category
-  Secondary cycle route sub-category
-  Riverwalk - Typology 1 (City reaches north and south) sub-category
-  Riverwalk - Typology 2 (Urban reaches) sub-category
-  Riverwalk - Floating walkway sub-category

Boundaries

-  BCC Local Government Area
-  Property boundaries
-  Waterbody

DRAFT LTIP 1B
CONSULTATION VERSION 3 AUG 2023

Editor's Note:
Land that adjoins land where an overlay sub-category applies, is within the overlay sub-category.

NOTES: This map is notional only and should not be used for interpreting City Plan provisions relating to specific sites. To properly interpret the maps, the planning scheme must be referred to.

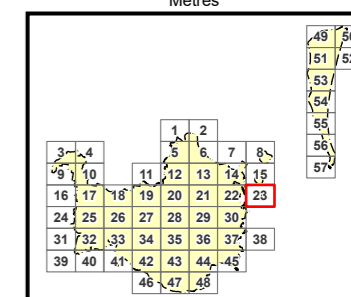
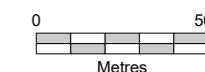
As adopted by Council, effective xx xx xxxx.
Based on Cadastral Data provided with the permission of the Department of Resources.

While every care is taken to ensure the accuracy of this data, the Brisbane City Council and the copyright owners, in permitting the use of this data, make no representations or warranties about its accuracy, reliability, completeness or suitability for any particular purpose and disclaims all responsibility and liability (including without limitation, liability in negligence) for all expenses, losses, damages (including indirect or consequential damage) and costs which you might incur as a result of the data being inaccurate or incomplete in any way and for any reason.

© The State of Queensland (Department of Resources) 2021
© StreetPro 2022
© Brisbane City Council 2022

Projection: Map Grid of Australia, Zone 56
Horizontal Datum: Geocentric Datum of Australia 1994



Approximate Scale @ A3 1:22,000








Bicycle network overlay map

Sub-Categories

-  Local cycle route sub-category
-  Primary cycle route sub-category
-  Secondary cycle route sub-category
-  Riverwalk - Typology 1 (City reaches north and south) sub-category
-  Riverwalk - Typology 2 (Urban reaches) sub-category
-  Riverwalk - Floating walkway sub-category

Boundaries

-  BCC Local Government Area
-  Property boundaries
-  Waterbody

DRAFT LTIP 1B
CONSULTATION VERSION 3 AUG 2023

Editor's Note:
Land that adjoins land where an overlay sub-category applies, is within the overlay sub-category.

NOTES: This map is notional only and should not be used for interpreting City Plan provisions relating to specific sites. To properly interpret the maps, the planning scheme must be referred to.

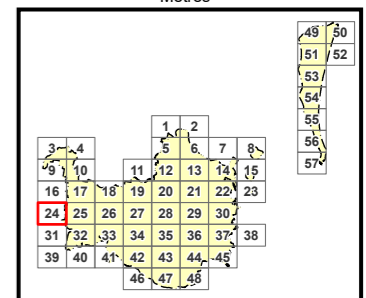
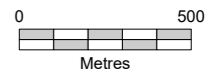
As adopted by Council, effective xx xx xxxx.
Based on Cadastral Data provided with the permission of the Department of Resources.

While every care is taken to ensure the accuracy of this data, the Brisbane City Council and the copyright owners, in permitting the use of this data, make no representations or warranties about its accuracy, reliability, completeness or suitability for any particular purpose and disclaims all responsibility and liability (including without limitation, liability in negligence) for all expenses, losses, damages (including indirect or consequential damage) and costs which you might incur as a result of the data being inaccurate or incomplete in any way and for any reason.

© The State of Queensland (Department of Resources) 2021
© StreetPro 2022
© Brisbane City Council 2022

Projection: Map Grid of Australia, Zone 56
Horizontal Datum: Geocentric Datum of Australia 1994


Approximate Scale @ A3 1:22,000








Bicycle network overlay map

Sub-Categories

-  Local cycle route sub-category
-  Primary cycle route sub-category
-  Secondary cycle route sub-category
-  Riverwalk - Typology 1 (City reaches north and south) sub-category
-  Riverwalk - Typology 2 (Urban reaches) sub-category
-  Riverwalk - Floating walkway sub-category

Boundaries

-  BCC Local Government Area
-  Property boundaries
-  Waterbody

DRAFT LTIP 1B
CONSULTATION VERSION 3 AUG 2023

Editor's Note:
Land that adjoins land where an overlay sub-category applies, is within the overlay sub-category.

NOTES: This map is notional only and should not be used for interpreting City Plan provisions relating to specific sites. To properly interpret the maps, the planning scheme must be referred to.

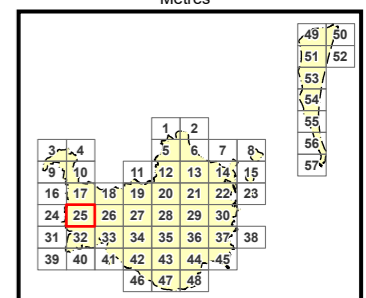
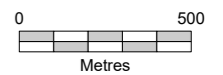
As adopted by Council, effective xx xx xxxx.
Based on Cadastral Data provided with the permission of the Department of Resources.

While every care is taken to ensure the accuracy of this data, the Brisbane City Council and the copyright owners, in permitting the use of this data, make no representations or warranties about its accuracy, reliability, completeness or suitability for any particular purpose and disclaims all responsibility and all liability (including without limitation, liability in negligence) for all expenses, losses, damages (including indirect or consequential damage) and costs which you might incur as a result of the data being inaccurate or incomplete in any way and for any reason.

© The State of Queensland (Department of Resources) 2021
© StreetPro 2022
© Brisbane City Council 2022

Projection: Map Grid of Australia, Zone 56
Horizontal Datum: Geocentric Datum of Australia 1994



Approximate Scale @ A3 1:22,000








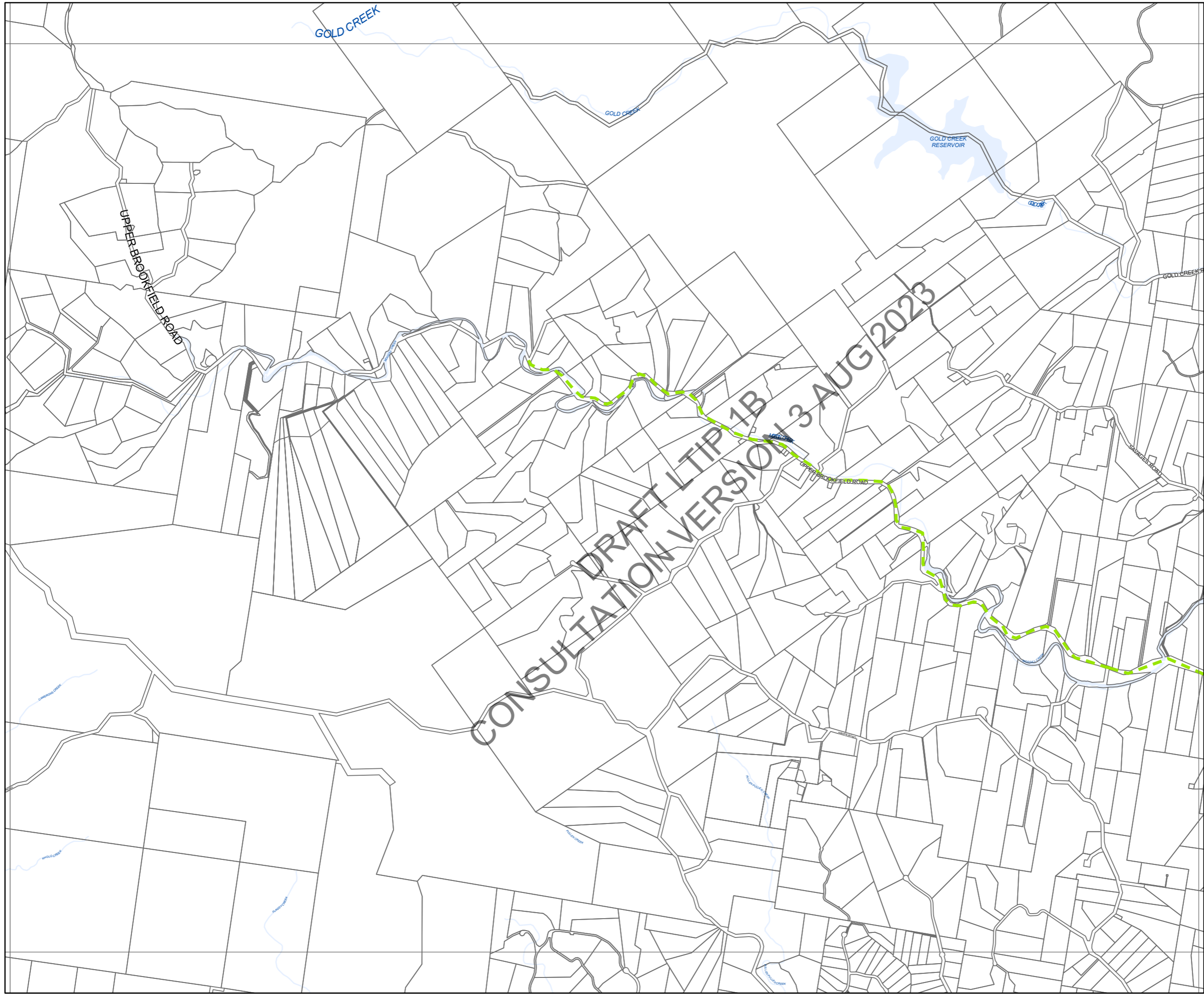
Bicycle network overlay map

Sub-Categories

-  Local cycle route sub-category
-  Primary cycle route sub-category
-  Secondary cycle route sub-category
-  Riverwalk - Typology 1 (City reaches north and south) sub-category
-  Riverwalk - Typology 2 (Urban reaches) sub-category
-  Riverwalk - Floating walkway sub-category

Boundaries

-  BCC Local Government Area
-  Property boundaries
-  Waterbody



Editor's Note:
Land that adjoins land where an overlay sub-category applies, is within the overlay sub-category.

NOTES: This map is notional only and should not be used for interpreting City Plan provisions relating to specific sites. To properly interpret the maps, the planning scheme must be referred to.

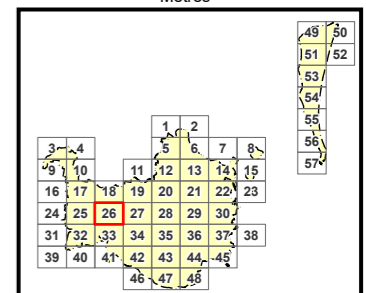
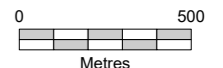
As adopted by Council, effective xx xx xxxx.
Based on Cadastral Data provided with the permission of the Department of Resources.

While every care is taken to ensure the accuracy of this data, the Brisbane City Council and the copyright owners, in permitting the use of this data, make no representations or warranties about its accuracy, reliability, completeness or suitability for any particular purpose and disclaims all responsibility and all liability (including without limitation, liability in negligence) for all expenses, losses, damages (including indirect or consequential damage) and costs which you might incur as a result of the data being inaccurate or incomplete in any way and for any reason.

© The State of Queensland (Department of Resources) 2021
© StreetPro 2022
© Brisbane City Council 2022

Projection: Map Grid of Australia, Zone 56
Horizontal Datum: Geocentric Datum of Australia 1994

Approximate Scale @ A3 1:22,000








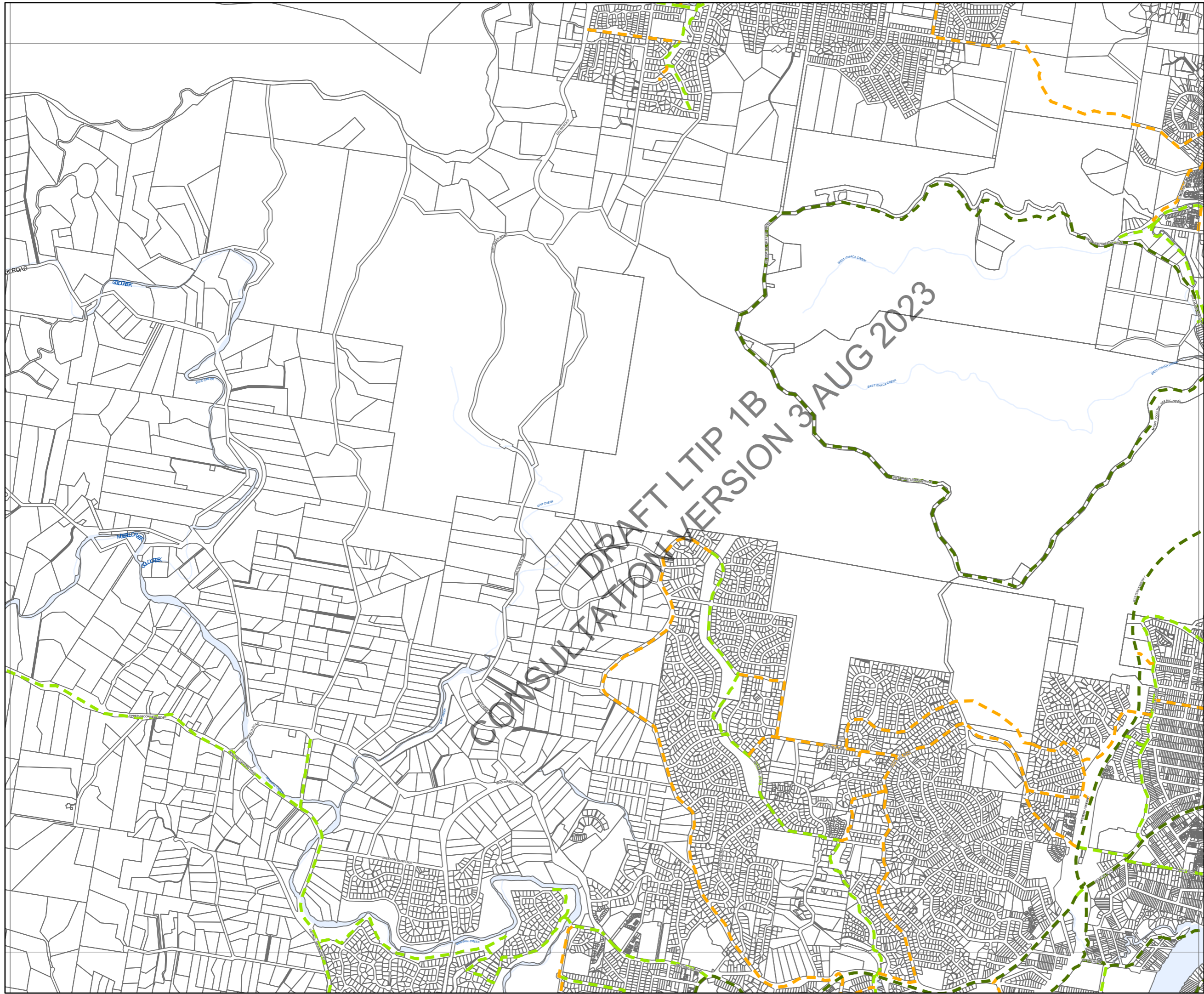
Bicycle network overlay map

Sub-Categories

-  Local cycle route sub-category
-  Primary cycle route sub-category
-  Secondary cycle route sub-category
-  Riverwalk - Typology 1 (City reaches north and south) sub-category
-  Riverwalk - Typology 2 (Urban reaches) sub-category
-  Riverwalk - Floating walkway sub-category

Boundaries

-  BCC Local Government Area
-  Property boundaries
-  Waterbody



CONSULTATION DRAFT LTIP 1B
VERSION 3 AUG 2023

Editor's Note:
Land that adjoins land where an overlay sub-category applies, is within the overlay sub-category.

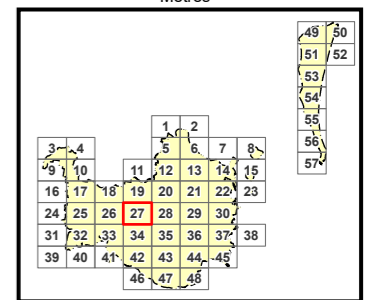
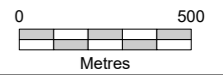
NOTES: This map is notional only and should not be used for interpreting City Plan provisions relating to specific sites. To properly interpret the maps, the planning scheme must be referred to.

As adopted by Council, effective xx xx xxxx. Based on Cadastral Data provided with the permission of the Department of Resources.

While every care is taken to ensure the accuracy of this data, the Brisbane City Council and the copyright owners, in permitting the use of this data, make no representations or warranties about its accuracy, reliability, completeness or suitability for any particular purpose and disclaims all responsibility and all liability (including without limitation, liability in negligence) for all expenses, losses, damages (including indirect or consequential damage) and costs which you might incur as a result of the data being inaccurate or incomplete in any way and for any reason.

© The State of Queensland (Department of Resources) 2021
© StreetPro 2022
© Brisbane City Council 2022

Projection: Map Grid of Australia, Zone 56
Horizontal Datum: Geocentric Datum of Australia 1994
Approximate Scale @ A3 1:22,000





Bicycle network overlay map

Sub-Categories

- Local cycle route sub-category
- Primary cycle route sub-category
- Secondary cycle route sub-category
- Riverwalk - Typology 1 (City reaches north and south) sub-category
- Riverwalk - Typology 2 (Urban reaches) sub-category
- Riverwalk - Floating walkway sub-category

Boundaries

- BCC Local Government Area
- Property boundaries
- Waterbody



Editor's Note:
Land that adjoins land where an overlay sub-category applies, is within the overlay sub-category.

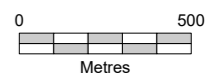
NOTES: This map is notional only and should not be used for interpreting City Plan provisions relating to specific sites. To properly interpret the maps, the planning scheme must be referred to.

As adopted by Council, effective xx xx xxxx. Based on Cadastral Data provided with the permission of the Department of Resources.

While every care is taken to ensure the accuracy of this data, the Brisbane City Council and the copyright owners, in permitting the use of this data, make no representations or warranties about its accuracy, reliability, completeness or suitability for any particular purpose and disclaims all responsibility and all liability (including without limitation, liability in negligence) for all expenses, losses, damages (including indirect or consequential damage) and costs which you might incur as a result of the data being inaccurate or incomplete in any way and for any reason.

© The State of Queensland (Department of Resources) 2021
© StreetPro 2022
© Brisbane City Council 2022

Projection: Map Grid of Australia, Zone 56
Horizontal Datum: Geocentric Datum of Australia 1994
Approximate Scale @ A3 1:22,000



										48	50
										51	52
										53	
										54	
										55	
										56	
										57	
3	4			5	6	7	8				
9	10		11	12	13	14	15				
16	17	18	19	20	21	22	23				
24	25	26	27	28	29	30					
31	32	33	34	35	36	37	38				
39	40	41	42	43	44	45					
				46	47	48					

Bicycle network overlay map

Sub-Categories

- Local cycle route sub-category
- Primary cycle route sub-category
- Secondary cycle route sub-category
- Riverwalk - Typology 1 (City reaches north and south) sub-category
- Riverwalk - Typology 2 (Urban reaches) sub-category
- Riverwalk - Floating walkway sub-category

Boundaries

- BCC Local Government Area
- Property boundaries
- Waterbody



Editor's Note:
Land that adjoins land where an overlay sub-category applies, is within the overlay sub-category.

NOTES: This map is notional only and should not be used for interpreting City Plan provisions relating to specific sites. To properly interpret the maps, the planning scheme must be referred to.

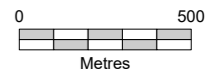
As adopted by Council, effective xx xx xxxx.
Based on Cadastral Data provided with the permission of the Department of Resources.

While every care is taken to ensure the accuracy of this data, the Brisbane City Council and the copyright owners, in permitting the use of this data, make no representations or warranties about its accuracy, reliability, completeness or suitability for any particular purpose and disclaims all responsibility and all liability (including without limitation, liability in negligence) for all expenses, losses, damages (including indirect or consequential damage) and costs which you might incur as a result of the data being inaccurate or incomplete in any way and for any reason.

© The State of Queensland (Department of Resources) 2021
© StreetPro 2022
© Brisbane City Council 2022

Projection: Map Grid of Australia, Zone 56
Horizontal Datum: Geocentric Datum of Australia 1994

Approximate Scale @ A3 1:22,000







			1	2			
		5	6	7	8		
9	10	11	12	13	14	15	
16	17	18	19	20	21	22	23
24	25	26	27	28	29	30	
31	32	33	34	35	36	37	38
39	40	41	42	43	44	45	
		46	47	48			
				49	50		
				51	52		
				53			
				54			
				55			
				56			
				57			






Bicycle network overlay map

Sub-Categories

-  Local cycle route sub-category
-  Primary cycle route sub-category
-  Secondary cycle route sub-category
-  Riverwalk - Typology 1 (City reaches north and south) sub-category
-  Riverwalk - Typology 2 (Urban reaches) sub-category
-  Riverwalk - Floating walkway sub-category

Boundaries

-  BCC Local Government Area
-  Property boundaries
-  Waterbody



Editor's Note:
Land that adjoins land where an overlay sub-category applies, is within the overlay sub-category.

NOTES: This map is notional only and should not be used for interpreting City Plan provisions relating to specific sites. To properly interpret the maps, the planning scheme must be referred to.

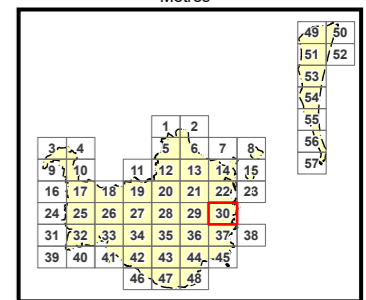
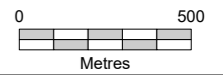
As adopted by Council, effective xx xx xxxx. Based on Cadastral Data provided with the permission of the Department of Resources.

While every care is taken to ensure the accuracy of this data, the Brisbane City Council and the copyright owners, in permitting the use of this data, make no representations or warranties about its accuracy, reliability, completeness or suitability for any particular purpose and disclaims all responsibility and all liability (including without limitation, liability in negligence) for all expenses, losses, damages (including indirect or consequential damage) and costs which you might incur as a result of the data being inaccurate or incomplete in any way and for any reason.

© The State of Queensland (Department of Resources) 2021
© StreetPro 2022
© Brisbane City Council 2022

Projection: Map Grid of Australia, Zone 56
Horizontal Datum: Geocentric Datum of Australia 1994

Approximate Scale @ A3 1:22,000








Bicycle network overlay map

Sub-Categories

-  Local cycle route sub-category
-  Primary cycle route sub-category
-  Secondary cycle route sub-category
-  Riverwalk - Typology 1 (City reaches north and south) sub-category
-  Riverwalk - Typology 2 (Urban reaches) sub-category
-  Riverwalk - Floating walkway sub-category

Boundaries

-  BCC Local Government Area
-  Property boundaries
-  Waterbody

DRAFT LTIP 1B
CONSULTATION VERSION 3 AUG 2023

Editor's Note:
Land that adjoins land where an overlay sub-category applies, is within the overlay sub-category.

NOTES: This map is notional only and should not be used for interpreting City Plan provisions relating to specific sites. To properly interpret the maps, the planning scheme must be referred to.

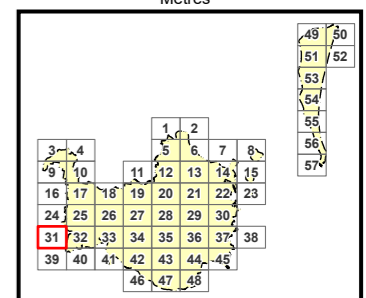
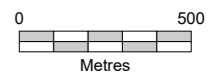
As adopted by Council, effective xx xx xxxx.
Based on Cadastral Data provided with the permission of the Department of Resources.

While every care is taken to ensure the accuracy of this data, the Brisbane City Council and the copyright owners, in permitting the use of this data, make no representations or warranties about its accuracy, reliability, completeness or suitability for any particular purpose and disclaims all responsibility and all liability (including without limitation, liability in negligence) for all expenses, losses, damages (including indirect or consequential damage) and costs which you might incur as a result of the data being inaccurate or incomplete in any way and for any reason.

© The State of Queensland (Department of Resources) 2021
© StreetPro 2022
© Brisbane City Council 2022

Projection: Map Grid of Australia, Zone 56
Horizontal Datum: Geocentric Datum of Australia 1994



Approximate Scale @ A3 1:22,000








Bicycle network overlay map

Sub-Categories

-  Local cycle route sub-category
-  Primary cycle route sub-category
-  Secondary cycle route sub-category
-  Riverwalk - Typology 1 (City reaches north and south) sub-category
-  Riverwalk - Typology 2 (Urban reaches) sub-category
-  Riverwalk - Floating walkway sub-category

Boundaries

-  BCC Local Government Area
-  Property boundaries
-  Waterbody



Editor's Note:
Land that adjoins land where an overlay sub-category applies, is within the overlay sub-category.

NOTES: This map is notional only and should not be used for interpreting City Plan provisions relating to specific sites. To properly interpret the maps, the planning scheme must be referred to.

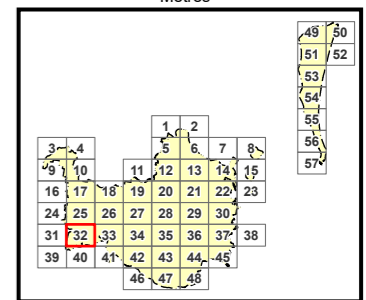
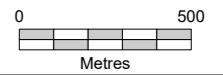
As adopted by Council, effective xx xx xxxx. Based on Cadastral Data provided with the permission of the Department of Resources.

While every care is taken to ensure the accuracy of this data, the Brisbane City Council and the copyright owners, in permitting the use of this data, make no representations or warranties about its accuracy, reliability, completeness or suitability for any particular purpose and disclaims all responsibility and all liability (including without limitation, liability in negligence) for all expenses, losses, damages (including indirect or consequential damage) and costs which you might incur as a result of the data being inaccurate or incomplete in any way and for any reason.

© The State of Queensland (Department of Resources) 2021
© StreetPro 2022
© Brisbane City Council 2022

Projection: Map Grid of Australia, Zone 56
Horizontal Datum: Geocentric Datum of Australia 1994




Approximate Scale @ A3 1:22,000








Bicycle network overlay map

Sub-Categories

-  Local cycle route sub-category
-  Primary cycle route sub-category
-  Secondary cycle route sub-category
-  Riverwalk - Typology 1 (City reaches north and south) sub-category
-  Riverwalk - Typology 2 (Urban reaches) sub-category
-  Riverwalk - Floating walkway sub-category

Boundaries

-  BCC Local Government Area
-  Property boundaries
-  Waterbody



Editor's Note:
Land that adjoins land where an overlay sub-category applies, is within the overlay sub-category.

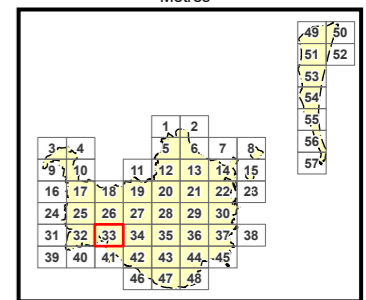
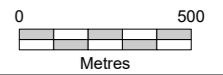
NOTES: This map is notional only and should not be used for interpreting City Plan provisions relating to specific sites. To properly interpret the maps, the planning scheme must be referred to.

As adopted by Council, effective xx xx xxxx. Based on Cadastral Data provided with the permission of the Department of Resources.

While every care is taken to ensure the accuracy of this data, the Brisbane City Council and the copyright owners, in permitting the use of this data, make no representations or warranties about its accuracy, reliability, completeness or suitability for any particular purpose and disclaims all responsibility and all liability (including without limitation, liability in negligence) for all expenses, losses, damages (including indirect or consequential damage) and costs which you might incur as a result of the data being inaccurate or incomplete in any way and for any reason.

© The State of Queensland (Department of Resources) 2021
© StreetPro 2022
© Brisbane City Council 2022

Projection: Map Grid of Australia, Zone 56
Horizontal Datum: Geocentric Datum of Australia 1994
Approximate Scale @ A3 1:22,000





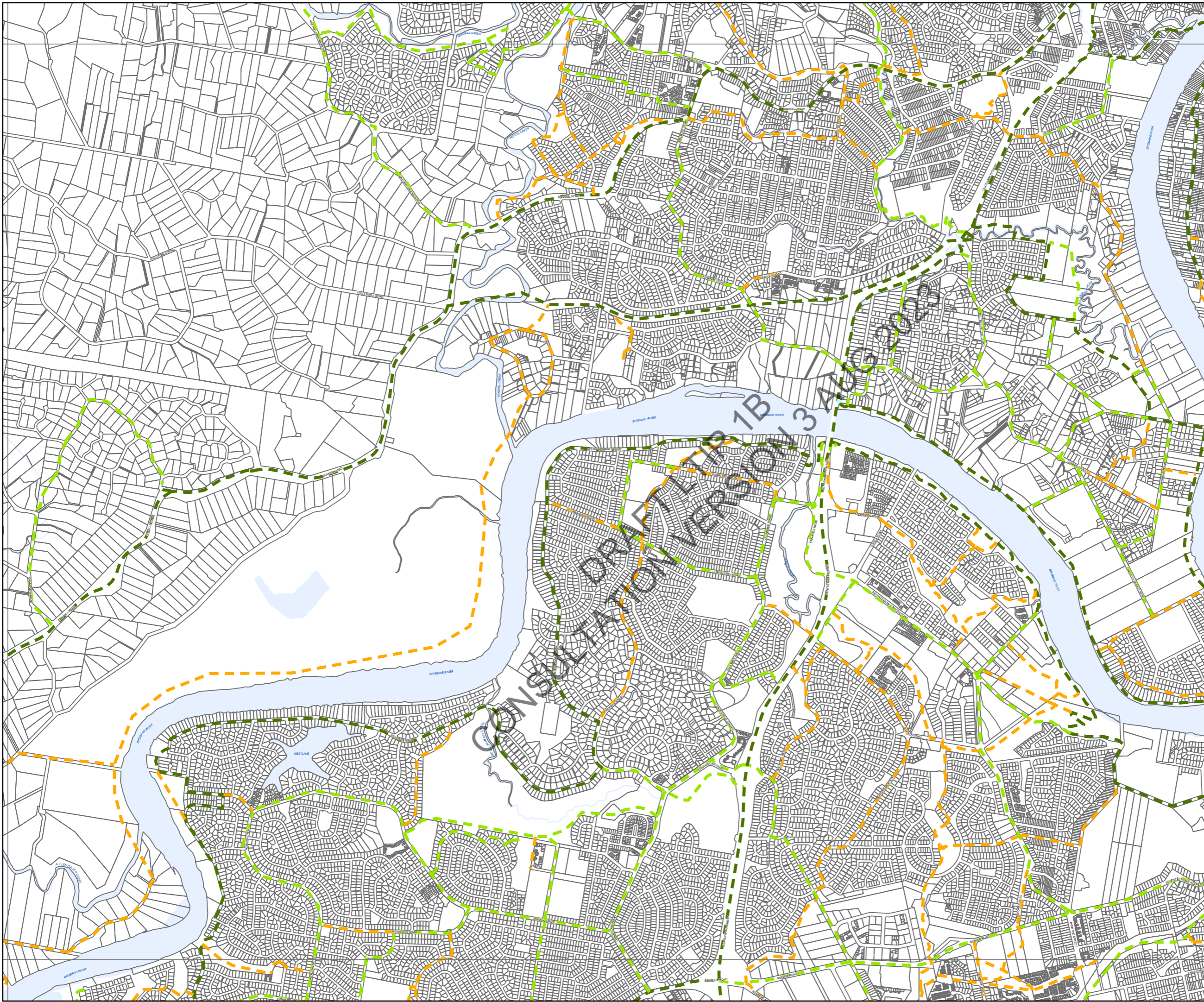
Bicycle network overlay map

Sub-Categories

- Local cycle route sub-category
- Primary cycle route sub-category
- Secondary cycle route sub-category
- Riverwalk - Typology 1 (City reaches north and south) sub-category
- Riverwalk - Typology 2 (Urban reaches) sub-category
- Riverwalk - Floating walkway sub-category

Boundaries

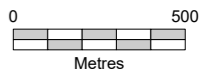
- BCC Local Government Area
- Property boundaries
- Waterbody



Editor's Note:
Land that adjoins land where an overlay sub-category applies, is within the overlay sub-category.

NOTES: This map is notional only and should not be used for interpreting City Plan provisions relating to specific sites. To properly interpret the maps, the planning scheme must be referred to.
As adopted by Council, effective xx xx xxxx.
Based on Cadastral Data provided with the permission of the Department of Resources.
While every care is taken to ensure the accuracy of this data, the Brisbane City Council and the copyright owners, in permitting the use of this data, make no representations or warranties about its accuracy, reliability, completeness or suitability for any particular purpose and disclaims all responsibility and all liability (including without limitation, liability in negligence) for all expenses, losses, damages (including indirect or consequential damage) and costs which you might incur as a result of the data being inaccurate or incomplete in any way and for any reason.
© The State of Queensland (Department of Resources) 2021
© StreetPro 2022
© Brisbane City Council 2022

Projection: Map Grid of Australia, Zone 56
Horizontal Datum: Geocentric Datum of Australia 1994
Approximate Scale @ A3 1:22,000






						48	50	
						51	52	
						53		
						54		
						55		
						56		
						57		
3	4			1	2			
5	6			5	6	7	8	
9	10			11	12	13	14	15
16	17	18	19	20	21	22	23	
24	25	26	27	28	29	30		
31	32	33	34	35	36	37	38	
39	40	41	42	43	44	45		
				46	47	48		






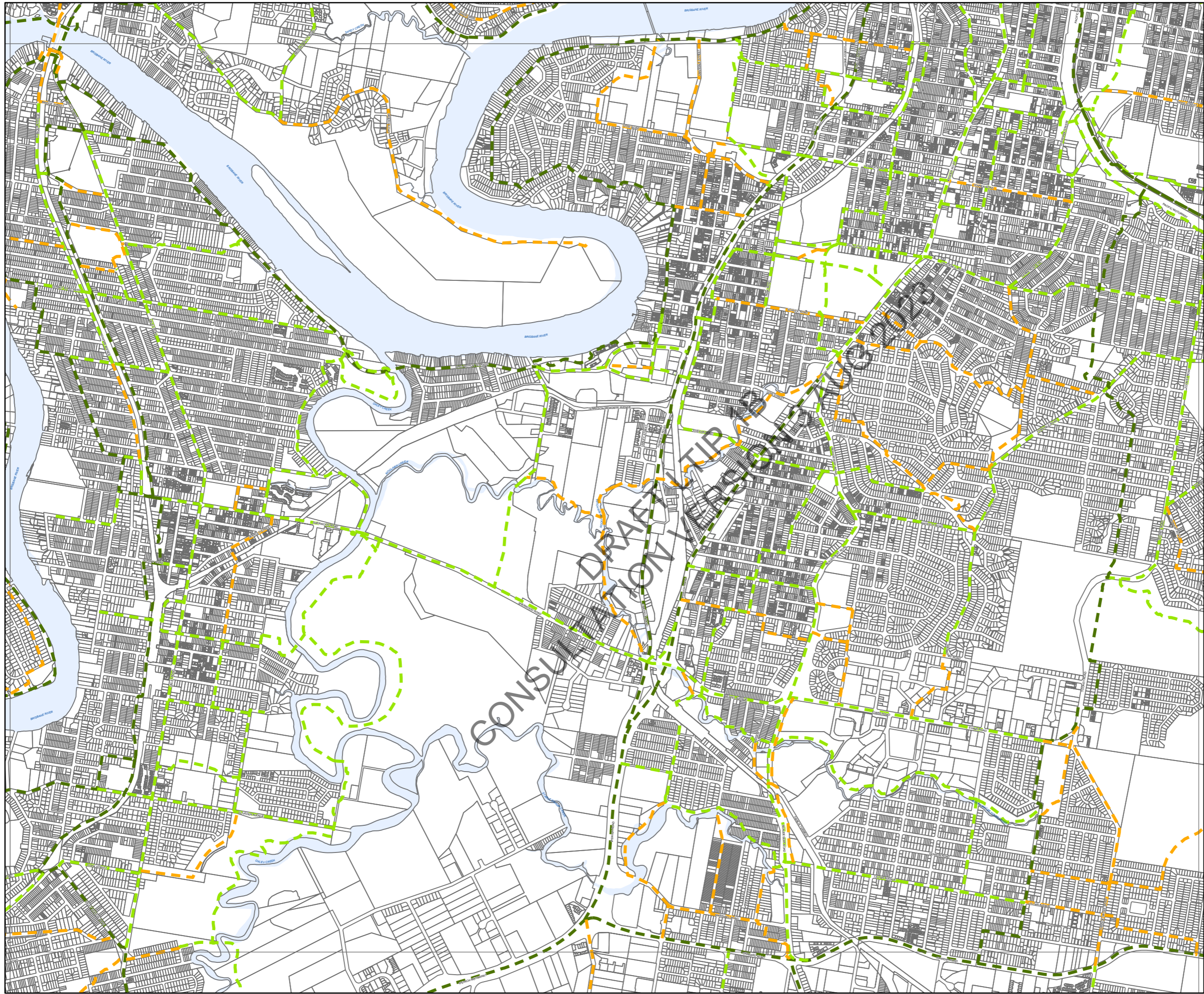
Bicycle network overlay map

Sub-Categories

-  Local cycle route sub-category
-  Primary cycle route sub-category
-  Secondary cycle route sub-category
-  Riverwalk - Typology 1 (City reaches north and south) sub-category
-  Riverwalk - Typology 2 (Urban reaches) sub-category
-  Riverwalk - Floating walkway sub-category

Boundaries

-  BCC Local Government Area
-  Property boundaries
-  Waterbody



Editor's Note:
Land that adjoins land where an overlay sub-category applies, is within the overlay sub-category.

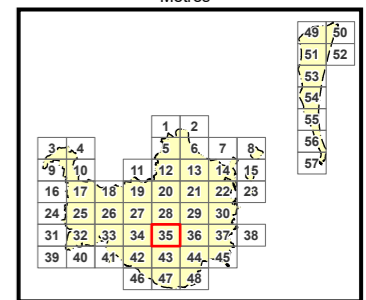
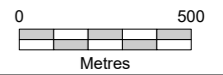
NOTES: This map is notional only and should not be used for interpreting City Plan provisions relating to specific sites. To properly interpret the maps, the planning scheme must be referred to.

As adopted by Council, effective xx xx xxxx.
Based on Cadastral Data provided with the permission of the Department of Resources.

While every care is taken to ensure the accuracy of this data, the Brisbane City Council and the copyright owners, in permitting the use of this data, make no representations or warranties about its accuracy, reliability, completeness or suitability for any particular purpose and disclaims all responsibility and all liability (including without limitation, liability in negligence) for all expenses, losses, damages (including indirect or consequential damage) and costs which you might incur as a result of the data being inaccurate or incomplete in any way and for any reason.

© The State of Queensland (Department of Resources) 2021
© StreetPro 2022
© Brisbane City Council 2022


Projection: Map Grid of Australia, Zone 56
Horizontal Datum: Geocentric Datum of Australia 1994
Approximate Scale @ A3 1:22,000








Bicycle network overlay map

Sub-Categories

-  Local cycle route sub-category
-  Primary cycle route sub-category
-  Secondary cycle route sub-category
-  Riverwalk - Typology 1 (City reaches north and south) sub-category
-  Riverwalk - Typology 2 (Urban reaches) sub-category
-  Riverwalk - Floating walkway sub-category

Boundaries

-  BCC Local Government Area
-  Property boundaries
-  Waterbody



Editor's Note:
Land that adjoins land where an overlay sub-category applies, is within the overlay sub-category.

NOTES: This map is notional only and should not be used for interpreting City Plan provisions relating to specific sites. To properly interpret the maps, the planning scheme must be referred to.

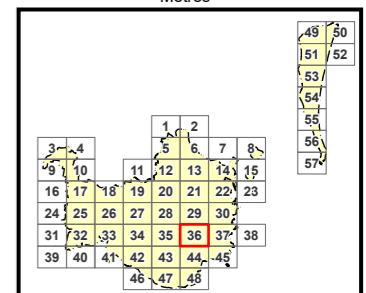
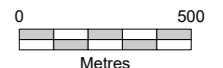
As adopted by Council, effective xx xx xxxx. Based on Cadastral Data provided with the permission of the Department of Resources.

While every care is taken to ensure the accuracy of this data, the Brisbane City Council and the copyright owners, in permitting the use of this data, make no representations or warranties about its accuracy, reliability, completeness or suitability for any particular purpose and disclaims all responsibility and liability (including without limitation, liability in negligence) for all expenses, losses, damages (including indirect or consequential damage) and costs which you might incur as a result of the data being inaccurate or incomplete in any way and for any reason.

© The State of Queensland (Department of Resources) 2021
© StreetPro 2022
© Brisbane City Council 2022

Projection: Map Grid of Australia, Zone 56
Horizontal Datum: Geocentric Datum of Australia 1994

Approximate Scale @ A3 1:22,000








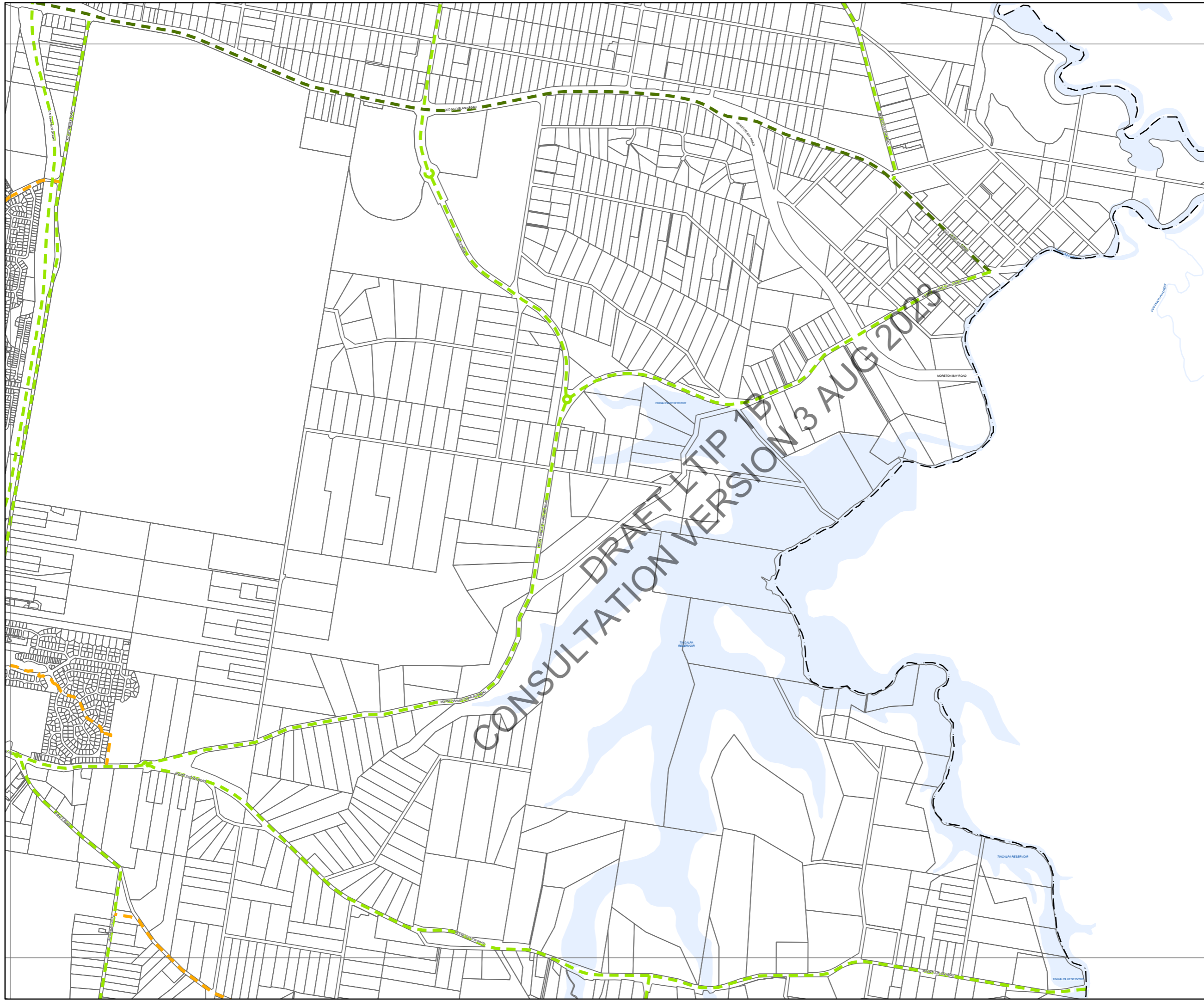
Bicycle network overlay map

Sub-Categories

-  Local cycle route sub-category
-  Primary cycle route sub-category
-  Secondary cycle route sub-category
-  Riverwalk - Typology 1 (City reaches north and south) sub-category
-  Riverwalk - Typology 2 (Urban reaches) sub-category
-  Riverwalk - Floating walkway sub-category

Boundaries

-  BCC Local Government Area
-  Property boundaries
-  Waterbody



DRAFT LTIP 1
CONSULTATION VERSION 3 AUG 2023

Editor's Note:
Land that adjoins land where an overlay sub-category applies, is within the overlay sub-category.

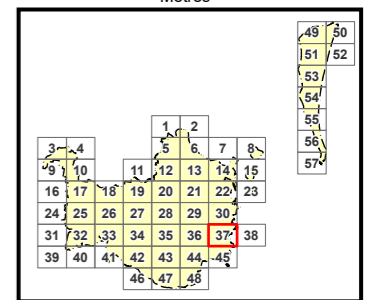
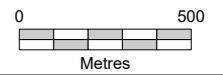
NOTES: This map is notional only and should not be used for interpreting City Plan provisions relating to specific sites. To properly interpret the maps, the planning scheme must be referred to.

As adopted by Council, effective xx xx xxxx.
Based on Cadastral Data provided with the permission of the Department of Resources.

While every care is taken to ensure the accuracy of this data, the Brisbane City Council and the copyright owners, in permitting the use of this data, make no representations or warranties about its accuracy, reliability, completeness or suitability for any particular purpose and disclaims all responsibility and all liability (including without limitation, liability in negligence) for all expenses, losses, damages (including indirect or consequential damage) and costs which you might incur as a result of the data being inaccurate or incomplete in any way and for any reason.

© The State of Queensland (Department of Resources) 2021
© StreetPro 2022
© Brisbane City Council 2022

Projection: Map Grid of Australia, Zone 56
Horizontal Datum: Geocentric Datum of Australia 1994
Approximate Scale @ A3 1:22,000








Bicycle network overlay map

Sub-Categories

-  Local cycle route sub-category
-  Primary cycle route sub-category
-  Secondary cycle route sub-category
-  Riverwalk - Typology 1 (City reaches north and south) sub-category
-  Riverwalk - Typology 2 (Urban reaches) sub-category
-  Riverwalk - Floating walkway sub-category

Boundaries

-  BCC Local Government Area
-  Property boundaries
-  Waterbody

DRAFT LTIP 1B
CONSULTATION VERSION 3 AUG 2023

Editor's Note:
Land that adjoins land where an overlay sub-category applies, is within the overlay sub-category.

NOTES: This map is notional only and should not be used for interpreting City Plan provisions relating to specific sites. To properly interpret the maps, the planning scheme must be referred to.

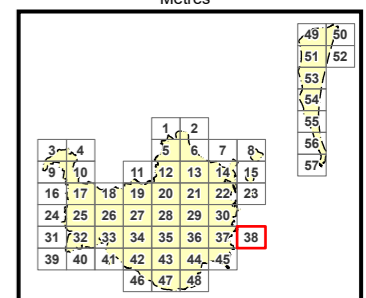
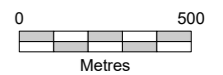
As adopted by Council, effective xx xx xxxx.
Based on Cadastral Data provided with the permission of the Department of Resources.

While every care is taken to ensure the accuracy of this data, the Brisbane City Council and the copyright owners, in permitting the use of this data, make no representations or warranties about its accuracy, reliability, completeness or suitability for any particular purpose and disclaims all responsibility and liability (including without limitation, liability in negligence) for all expenses, losses, damages (including indirect or consequential damage) and costs which you might incur as a result of the data being inaccurate or incomplete in any way and for any reason.

© The State of Queensland (Department of Resources) 2021
© StreetPro 2022
© Brisbane City Council 2022

Projection: Map Grid of Australia, Zone 56
Horizontal Datum: Geocentric Datum of Australia 1994

Approximate Scale @ A3 1:22,000








Bicycle network overlay map

Sub-Categories

-  Local cycle route sub-category
-  Primary cycle route sub-category
-  Secondary cycle route sub-category
-  Riverwalk - Typology 1 (City reaches north and south) sub-category
-  Riverwalk - Typology 2 (Urban reaches) sub-category
-  Riverwalk - Floating walkway sub-category

Boundaries

-  BCC Local Government Area
-  Property boundaries
-  Waterbody

DRAFT LTIP 1B
CONSULTATION VERSION 3 AUG 2023

Editor's Note:
Land that adjoins land where an overlay sub-category applies, is within the overlay sub-category.

NOTES: This map is notional only and should not be used for interpreting City Plan provisions relating to specific sites. To properly interpret the maps, the planning scheme must be referred to.

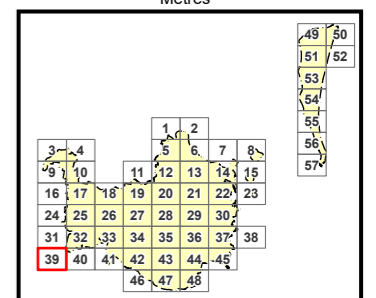
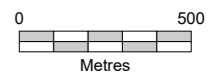
As adopted by Council, effective xx xx xxxx.
Based on Cadastral Data provided with the permission of the Department of Resources.

While every care is taken to ensure the accuracy of this data, the Brisbane City Council and the copyright owners, in permitting the use of this data, make no representations or warranties about its accuracy, reliability, completeness or suitability for any particular purpose and disclaims all responsibility and all liability (including without limitation, liability in negligence) for all expenses, losses, damages (including indirect or consequential damage) and costs which you might incur as a result of the data being inaccurate or incomplete in any way and for any reason.

© The State of Queensland (Department of Resources) 2021
© StreetPro 2022
© Brisbane City Council 2022

Projection: Map Grid of Australia, Zone 56
Horizontal Datum: Geocentric Datum of Australia 1994



Approximate Scale @ A3 1:22,000








Bicycle network overlay map

Sub-Categories

-  Local cycle route sub-category
-  Primary cycle route sub-category
-  Secondary cycle route sub-category
-  Riverwalk - Typology 1 (City reaches north and south) sub-category
-  Riverwalk - Typology 2 (Urban reaches) sub-category
-  Riverwalk - Floating walkway sub-category

Boundaries

-  BCC Local Government Area
-  Property boundaries
-  Waterbody

DRAFT LTIP 1B
CONSULTATION VERSION 3 AUG 2023

Editor's Note:
Land that adjoins land where an overlay sub-category applies, is within the overlay sub-category.

NOTES: This map is notional only and should not be used for interpreting City Plan provisions relating to specific sites. To properly interpret the maps, the planning scheme must be referred to.

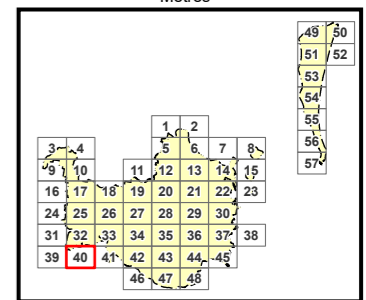
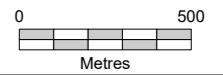
As adopted by Council, effective xx xx xxxx.
Based on Cadastral Data provided with the permission of the Department of Resources.

While every care is taken to ensure the accuracy of this data, the Brisbane City Council and the copyright owners, in permitting the use of this data, make no representations or warranties about its accuracy, reliability, completeness or suitability for any particular purpose and disclaims all responsibility and all liability (including without limitation, liability in negligence) for all expenses, losses, damages (including indirect or consequential damage) and costs which you might incur as a result of the data being inaccurate or incomplete in any way and for any reason.

© The State of Queensland (Department of Resources) 2021
© StreetPro 2022
© Brisbane City Council 2022

Projection: Map Grid of Australia, Zone 56
Horizontal Datum: Geocentric Datum of Australia 1994

Approximate Scale @ A3 1:22,000








Bicycle network overlay map

Sub-Categories

-  Local cycle route sub-category
-  Primary cycle route sub-category
-  Secondary cycle route sub-category
-  Riverwalk - Typology 1 (City reaches north and south) sub-category
-  Riverwalk - Typology 2 (Urban reaches) sub-category
-  Riverwalk - Floating walkway sub-category

Boundaries

-  BCC Local Government Area
-  Property boundaries
-  Waterbody

CONSULTATION DRAFT LTRIP 1B
VERSION 3 AUG 2018

Editor's Note:
Land that adjoins land where an overlay sub-category applies, is within the overlay sub-category.

NOTES: This map is notional only and should not be used for interpreting City Plan provisions relating to specific sites. To properly interpret the maps, the planning scheme must be referred to.

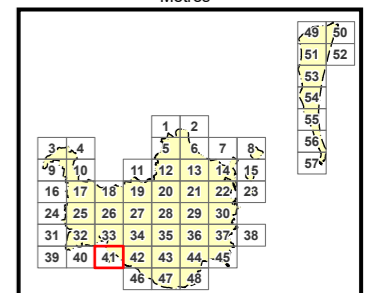
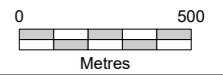
As adopted by Council, effective xx xx xxxx.
Based on Cadastral Data provided with the permission of the Department of Resources.

While every care is taken to ensure the accuracy of this data, the Brisbane City Council and the copyright owners, in permitting the use of this data, make no representations or warranties about its accuracy, reliability, completeness or suitability for any particular purpose and disclaims all responsibility and all liability (including without limitation, liability in negligence) for all expenses, losses, damages (including indirect or consequential damage) and costs which you might incur as a result of the data being inaccurate or incomplete in any way and for any reason.

© The State of Queensland (Department of Resources) 2021
© StreetPro 2022
© Brisbane City Council 2022

Projection: Map Grid of Australia, Zone 56
Horizontal Datum: Geocentric Datum of Australia 1994





Approximate Scale @ A3 1:22,000








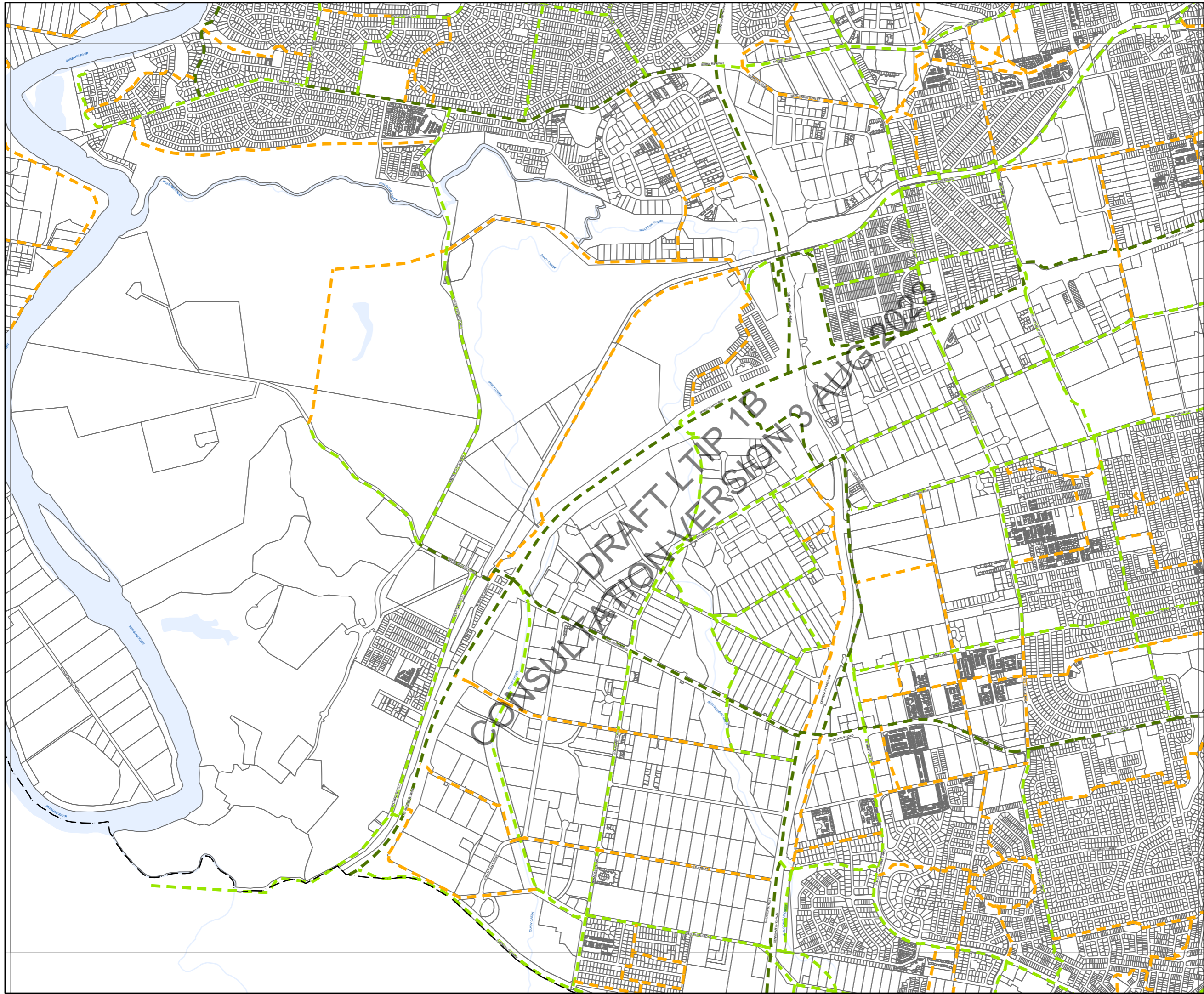
Bicycle network overlay map

Sub-Categories

-  Local cycle route sub-category
-  Primary cycle route sub-category
-  Secondary cycle route sub-category
-  Riverwalk - Typology 1 (City reaches north and south) sub-category
-  Riverwalk - Typology 2 (Urban reaches) sub-category
-  Riverwalk - Floating walkway sub-category

Boundaries

-  BCC Local Government Area
-  Property boundaries
-  Waterbody



CONSULTATION VERSION 3 AUG 2023
DRAFT LTP 1B 2023

Editor's Note:
Land that adjoins land where an overlay sub-category applies, is within the overlay sub-category.

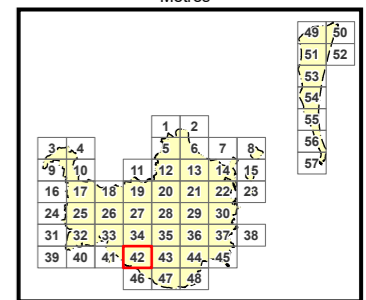
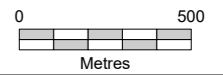
NOTES: This map is notional only and should not be used for interpreting City Plan provisions relating to specific sites. To properly interpret the maps, the planning scheme must be referred to.

As adopted by Council, effective xx xx xxxx. Based on Cadastral Data provided with the permission of the Department of Resources.

While every care is taken to ensure the accuracy of this data, the Brisbane City Council and the copyright owners, in permitting the use of this data, make no representations or warranties about its accuracy, reliability, completeness or suitability for any particular purpose and disclaims all responsibility and liability (including without limitation, liability in negligence) for all expenses, losses, damages (including indirect or consequential damage) and costs which you might incur as a result of the data being inaccurate or incomplete in any way and for any reason.

© The State of Queensland (Department of Resources) 2021
© StreetPro 2022
© Brisbane City Council 2022

Projection: Map Grid of Australia, Zone 56
Horizontal Datum: Geocentric Datum of Australia 1994
Approximate Scale @ A3 1:22,000





Bicycle network overlay map

Sub-Categories

- Local cycle route sub-category
- Primary cycle route sub-category
- Secondary cycle route sub-category
- Riverwalk - Typology 1 (City reaches north and south) sub-category
- Riverwalk - Typology 2 (Urban reaches) sub-category
- Riverwalk - Floating walkway sub-category

Boundaries

- BCC Local Government Area
- Property boundaries
- Waterbody



Editor's Note:
Land that adjoins land where an overlay sub-category applies, is within the overlay sub-category.

NOTES: This map is notional only and should not be used for interpreting City Plan provisions relating to specific sites. To properly interpret the maps, the planning scheme must be referred to.

As adopted by Council, effective xx xx xxxx.

Based on Cadastral Data provided with the permission of the Department of Resources.

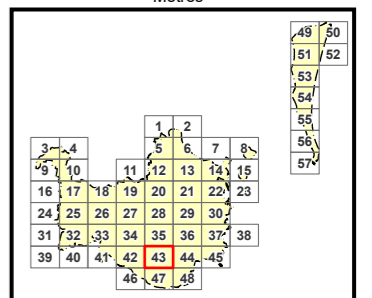
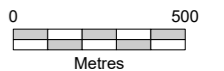
While every care is taken to ensure the accuracy of this data, the Brisbane City Council and the copyright owners, in permitting the use of this data, make no representations or warranties about its accuracy, reliability, completeness or suitability for any particular purpose and disclaims all responsibility and all liability (including without limitation, liability in negligence) for all expenses, losses, damages (including indirect or consequential damage) and costs which you might incur as a result of the data being inaccurate or incomplete in any way and for any reason.

© The State of Queensland (Department of Resources) 2021

© StreetPro 2022

© Brisbane City Council 2022


Projection: Map Grid of Australia, Zone 56
Horizontal Datum: Geocentric Datum of Australia 1994
Approximate Scale @ A3 1:22,000








Bicycle network overlay map

Sub-Categories

-  Local cycle route sub-category
-  Primary cycle route sub-category
-  Secondary cycle route sub-category
-  Riverwalk - Typology 1 (City reaches north and south) sub-category
-  Riverwalk - Typology 2 (Urban reaches) sub-category
-  Riverwalk - Floating walkway sub-category

Boundaries

-  BCC Local Government Area
-  Property boundaries
-  Waterbody



Editor's Note:
Land that adjoins land where an overlay sub-category applies, is within the overlay sub-category.

NOTES: This map is notional only and should not be used for interpreting City Plan provisions relating to specific sites. To properly interpret the maps, the planning scheme must be referred to.

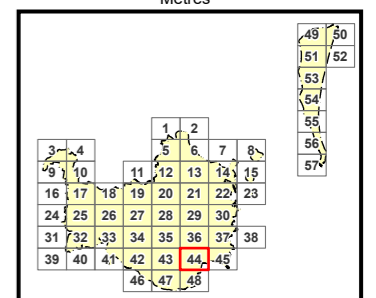
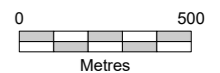
As adopted by Council, effective xx xx xxxx.
Based on Cadastral Data provided with the permission of the Department of Resources.

While every care is taken to ensure the accuracy of this data, the Brisbane City Council and the copyright owners, in permitting the use of this data, make no representations or warranties about its accuracy, reliability, completeness or suitability for any particular purpose and disclaims all responsibility and all liability (including without limitation, liability in negligence) for all expenses, losses, damages (including indirect or consequential damage) and costs which you might incur as a result of the data being inaccurate or incomplete in any way and for any reason.

© The State of Queensland (Department of Resources) 2021
© StreetPro 2022
© Brisbane City Council 2022

Projection: Map Grid of Australia, Zone 56
Horizontal Datum: Geocentric Datum of Australia 1994


Approximate Scale @ A3 1:22,000








Bicycle network overlay map

Sub-Categories

-  Local cycle route sub-category
-  Primary cycle route sub-category
-  Secondary cycle route sub-category
-  Riverwalk - Typology 1 (City reaches north and south) sub-category
-  Riverwalk - Typology 2 (Urban reaches) sub-category
-  Riverwalk - Floating walkway sub-category

Boundaries

-  BCC Local Government Area
-  Property boundaries
-  Waterbody

CONSULTATION VERSION 1B
DRAFT LTP 1B
3 AUG 2023

Editor's Note:
Land that adjoins land where an overlay sub-category applies, is within the overlay sub-category.

NOTES: This map is notional only and should not be used for interpreting City Plan provisions relating to specific sites. To properly interpret the maps, the planning scheme must be referred to.

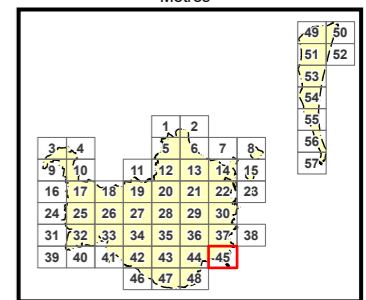
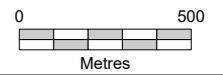
As adopted by Council, effective xx xx xxxx.
Based on Cadastral Data provided with the permission of the Department of Resources.

While every care is taken to ensure the accuracy of this data, the Brisbane City Council and the copyright owners, in permitting the use of this data, make no representations or warranties about its accuracy, reliability, completeness or suitability for any particular purpose and disclaims all responsibility and liability (including without limitation, liability in negligence) for all expenses, losses, damages (including indirect or consequential damage) and costs which you might incur as a result of the data being inaccurate or incomplete in any way and for any reason.

© The State of Queensland (Department of Resources) 2021
© StreetPro 2022
© Brisbane City Council 2022

Projection: Map Grid of Australia, Zone 56
Horizontal Datum: Geocentric Datum of Australia 1994

Approximate Scale @ A3 1:22,000








Bicycle network overlay map

Sub-Categories

-  Local cycle route sub-category
-  Primary cycle route sub-category
-  Secondary cycle route sub-category
-  Riverwalk - Typology 1 (City reaches north and south) sub-category
-  Riverwalk - Typology 2 (Urban reaches) sub-category
-  Riverwalk - Floating walkway sub-category

Boundaries

-  BCC Local Government Area
-  Property boundaries
-  Waterbody

DRAFT LTIP 1B
CONSULTATION VERSION 3 AUG 2023

Editor's Note:
Land that adjoins land where an overlay sub-category applies, is within the overlay sub-category.

NOTES: This map is notional only and should not be used for interpreting City Plan provisions relating to specific sites. To properly interpret the maps, the planning scheme must be referred to.

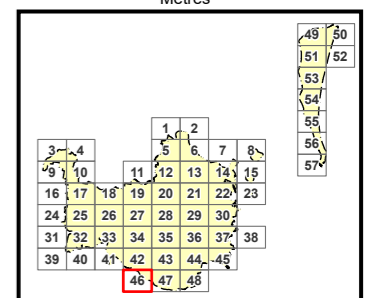
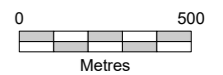
As adopted by Council, effective xx xx xxxx.
Based on Cadastral Data provided with the permission of the Department of Resources.

While every care is taken to ensure the accuracy of this data, the Brisbane City Council and the copyright owners, in permitting the use of this data, make no representations or warranties about its accuracy, reliability, completeness or suitability for any particular purpose and disclaims all responsibility and all liability (including without limitation, liability in negligence) for all expenses, losses, damages (including indirect or consequential damage) and costs which you might incur as a result of the data being inaccurate or incomplete in any way and for any reason.

© The State of Queensland (Department of Resources) 2021
© StreetPro 2022
© Brisbane City Council 2022

Projection: Map Grid of Australia, Zone 56
Horizontal Datum: Geocentric Datum of Australia 1994



Approximate Scale @ A3 1:22,000








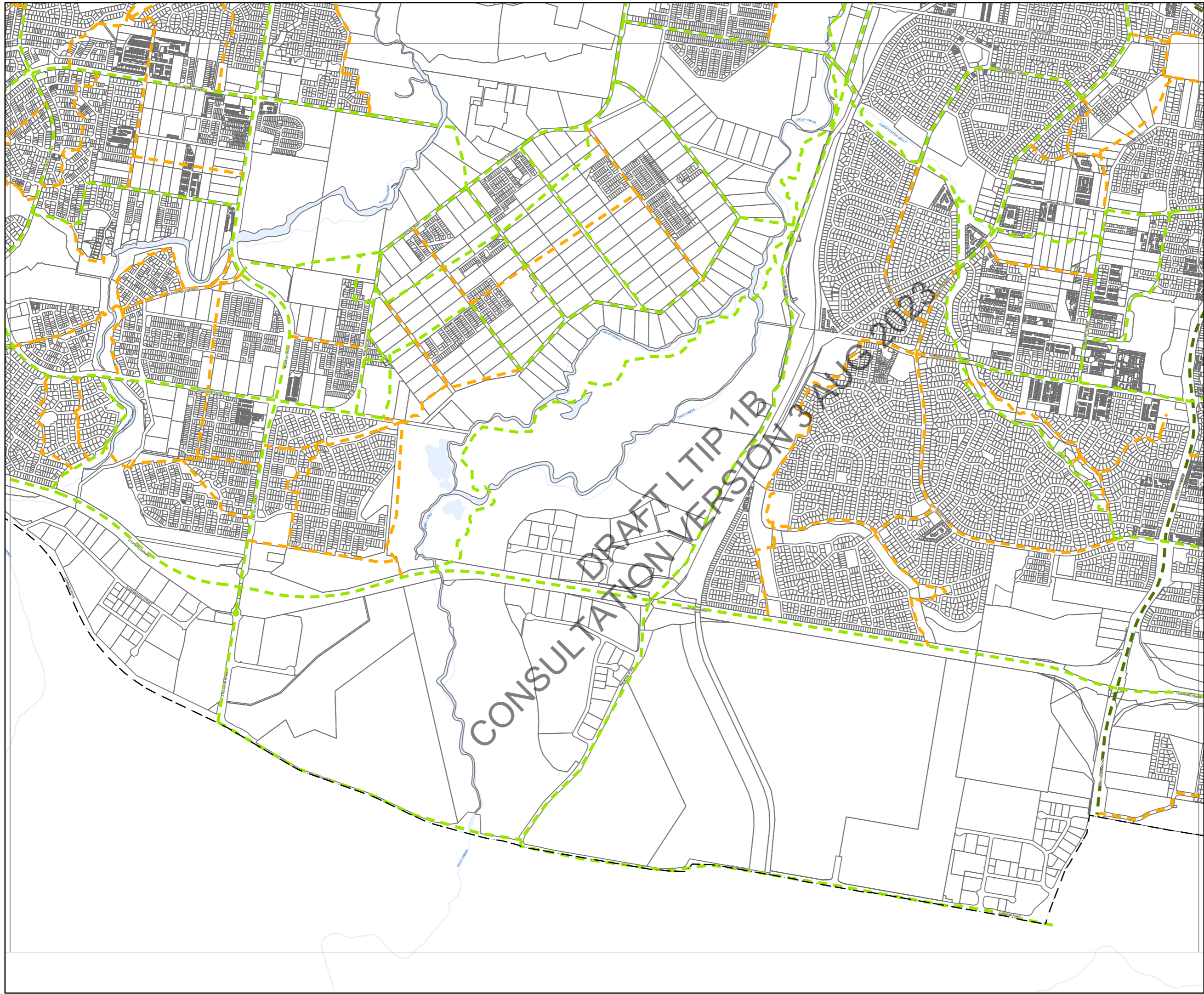
Bicycle network overlay map

Sub-Categories

-  Local cycle route sub-category
-  Primary cycle route sub-category
-  Secondary cycle route sub-category
-  Riverwalk - Typology 1 (City reaches north and south) sub-category
-  Riverwalk - Typology 2 (Urban reaches) sub-category
-  Riverwalk - Floating walkway sub-category

Boundaries

-  BCC Local Government Area
-  Property boundaries
-  Waterbody



DRAFT LTIP 1B
CONSULTATION VERSION 3 JUL 2022

Editor's Note:
Land that adjoins land where an overlay sub-category applies, is within the overlay sub-category.

NOTES: This map is notional only and should not be used for interpreting City Plan provisions relating to specific sites. To properly interpret the maps, the planning scheme must be referred to.

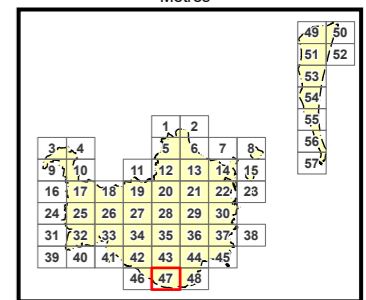
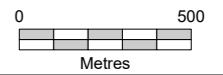
As adopted by Council, effective xx xx xxxx. Based on Cadastral Data provided with the permission of the Department of Resources.

While every care is taken to ensure the accuracy of this data, the Brisbane City Council and the copyright owners, in permitting the use of this data, make no representations or warranties about its accuracy, reliability, completeness or suitability for any particular purpose and disclaims all responsibility and all liability (including without limitation, liability in negligence) for all expenses, losses, damages (including indirect or consequential damage) and costs which you might incur as a result of the data being inaccurate or incomplete in any way and for any reason.

© The State of Queensland (Department of Resources) 2021
© StreetPro 2022
© Brisbane City Council 2022

Projection: Map Grid of Australia, Zone 56
Horizontal Datum: Geocentric Datum of Australia 1994



Approximate Scale @ A3 1:22,000








Bicycle network overlay map

Sub-Categories

-  Local cycle route sub-category
-  Primary cycle route sub-category
-  Secondary cycle route sub-category
-  Riverwalk - Typology 1 (City reaches north and south) sub-category
-  Riverwalk - Typology 2 (Urban reaches) sub-category
-  Riverwalk - Floating walkway sub-category

Boundaries

-  BCC Local Government Area
-  Property boundaries
-  Waterbody



DRAFT LTIP 1B
CONSULTATION VERSION 3 AUG 2023

Editor's Note:
Land that adjoins land where an overlay sub-category applies, is within the overlay sub-category.

NOTES: This map is notional only and should not be used for interpreting City Plan provisions relating to specific sites. To properly interpret the maps, the planning scheme must be referred to.

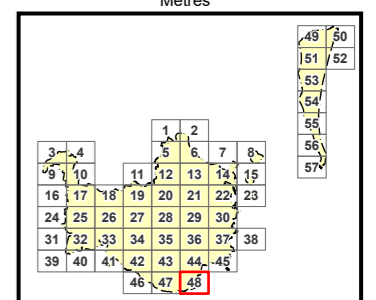
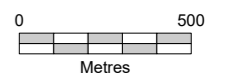
As adopted by Council, effective xx xx xxxx.
Based on Cadastral Data provided with the permission of the Department of Resources.

While every care is taken to ensure the accuracy of this data, the Brisbane City Council and the copyright owners, in permitting the use of this data, make no representations or warranties about its accuracy, reliability, completeness or suitability for any particular purpose and disclaims all responsibility and all liability (including without limitation, liability in negligence) for all expenses, losses, damages (including indirect or consequential damage) and costs which you might incur as a result of the data being inaccurate or incomplete in any way and for any reason.

© The State of Queensland (Department of Resources) 2021
© StreetPro 2022
© Brisbane City Council 2022

Projection: Map Grid of Australia, Zone 56
Horizontal Datum: Geocentric Datum of Australia 1994


Approximate Scale @ A3 1:22,000








Bicycle network overlay map

Sub-Categories

-  Local cycle route sub-category
-  Primary cycle route sub-category
-  Secondary cycle route sub-category
-  Riverwalk - Typology 1 (City reaches north and south) sub-category
-  Riverwalk - Typology 2 (Urban reaches) sub-category
-  Riverwalk - Floating walkway sub-category

Boundaries

-  BCC Local Government Area
-  Property boundaries
-  Waterbody

DRAFT LTIP 1B
CONSULTATION VERSION 3 AUG 2023

Editor's Note:
Land that adjoins land where an overlay sub-category applies, is within the overlay sub-category.

NOTES: This map is notional only and should not be used for interpreting City Plan provisions relating to specific sites. To properly interpret the maps, the planning scheme must be referred to.

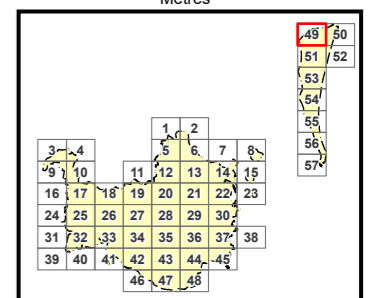
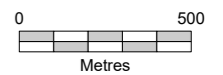
As adopted by Council, effective xx xx xxxx.
Based on Cadastral Data provided with the permission of the Department of Resources.

While every care is taken to ensure the accuracy of this data, the Brisbane City Council and the copyright owners, in permitting the use of this data, make no representations or warranties about its accuracy, reliability, completeness or suitability for any particular purpose and disclaims all responsibility and all liability (including without limitation, liability in negligence) for all expenses, losses, damages (including indirect or consequential damage) and costs which you might incur as a result of the data being inaccurate or incomplete in any way and for any reason.

© The State of Queensland (Department of Resources) 2021
© StreetPro 2022
© Brisbane City Council 2022

Projection: Map Grid of Australia, Zone 56
Horizontal Datum: Geocentric Datum of Australia 1994

Approximate Scale @ A3 1:22,000





Bicycle network overlay map

Sub-Categories

- Local cycle route sub-category
- Primary cycle route sub-category
- Secondary cycle route sub-category
- Riverwalk - Typology 1 (City reaches north and south) sub-category
- Riverwalk - Typology 2 (Urban reaches) sub-category
- Riverwalk - Floating walkway sub-category

Boundaries

- BCC Local Government Area
- Property boundaries
- Waterbody

DRAFT LTIP 1B
CONSULTATION VERSION 3 AUG 2023

Editor's Note:
Land that adjoins land where an overlay sub-category applies, is within the overlay sub-category.

NOTES: This map is notional only and should not be used for interpreting City Plan provisions relating to specific sites. To properly interpret the maps, the planning scheme must be referred to.

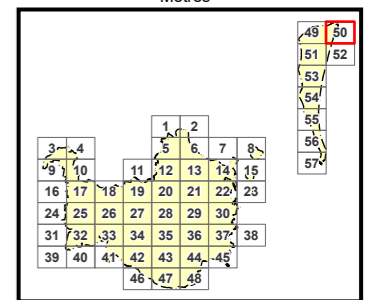
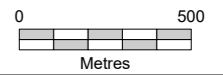
As adopted by Council, effective xx xx xxxx.
Based on Cadastral Data provided with the permission of the Department of Resources.

While every care is taken to ensure the accuracy of this data, the Brisbane City Council and the copyright owners, in permitting the use of this data, make no representations or warranties about its accuracy, reliability, completeness or suitability for any particular purpose and disclaims all responsibility and liability (including without limitation, liability in negligence) for all expenses, losses, damages (including indirect or consequential damage) and costs which you might incur as a result of the data being inaccurate or incomplete in any way and for any reason.

© The State of Queensland (Department of Resources) 2021
© StreetPro 2022
© Brisbane City Council 2022

Projection: Map Grid of Australia, Zone 56
Horizontal Datum: Geocentric Datum of Australia 1994



Approximate Scale @ A3 1:22,000








Bicycle network overlay map

Sub-Categories

-  Local cycle route sub-category
-  Primary cycle route sub-category
-  Secondary cycle route sub-category
-  Riverwalk - Typology 1 (City reaches north and south) sub-category
-  Riverwalk - Typology 2 (Urban reaches) sub-category
-  Riverwalk - Floating walkway sub-category

Boundaries

-  BCC Local Government Area
-  Property boundaries
-  Waterbody

DRAFT LTIP 1B
CONSULTATION VERSION 3 AUG 2023

Editor's Note:
Land that adjoins land where an overlay sub-category applies, is within the overlay sub-category.

NOTES: This map is notional only and should not be used for interpreting City Plan provisions relating to specific sites. To properly interpret the maps, the planning scheme must be referred to.

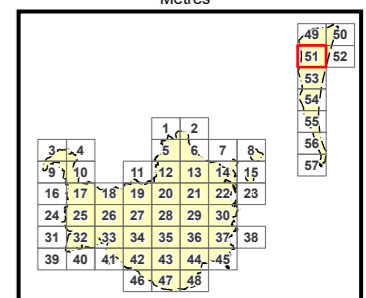
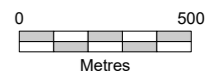
As adopted by Council, effective xx xx xxxx.
Based on Cadastral Data provided with the permission of the Department of Resources.

While every care is taken to ensure the accuracy of this data, the Brisbane City Council and the copyright owners, in permitting the use of this data, make no representations or warranties about its accuracy, reliability, completeness or suitability for any particular purpose and disclaims all responsibility and all liability (including without limitation, liability in negligence) for all expenses, losses, damages (including indirect or consequential damage) and costs which you might incur as a result of the data being inaccurate or incomplete in any way and for any reason.

© The State of Queensland (Department of Resources) 2021
© StreetPro 2022
© Brisbane City Council 2022

Projection: Map Grid of Australia, Zone 56
Horizontal Datum: Geocentric Datum of Australia 1994


Approximate Scale @ A3 1:22,000








Bicycle network overlay map

Sub-Categories

-  Local cycle route sub-category
-  Primary cycle route sub-category
-  Secondary cycle route sub-category
-  Riverwalk - Typology 1 (City reaches north and south) sub-category
-  Riverwalk - Typology 2 (Urban reaches) sub-category
-  Riverwalk - Floating walkway sub-category

Boundaries

-  BCC Local Government Area
-  Property boundaries
-  Waterbody

DRAFT LTIP 1B
CONSULTATION VERSION 3 AUG 2023

Editor's Note:
Land that adjoins land where an overlay sub-category applies, is within the overlay sub-category.

NOTES: This map is notional only and should not be used for interpreting City Plan provisions relating to specific sites. To properly interpret the maps, the planning scheme must be referred to.

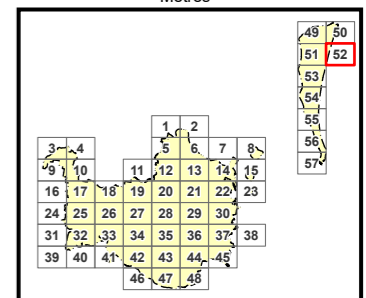
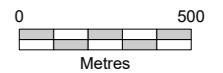
As adopted by Council, effective xx xx xxxx.
Based on Cadastral Data provided with the permission of the Department of Resources.

While every care is taken to ensure the accuracy of this data, the Brisbane City Council and the copyright owners, in permitting the use of this data, make no representations or warranties about its accuracy, reliability, completeness or suitability for any particular purpose and disclaims all responsibility and liability (including without limitation, liability in negligence) for all expenses, losses, damages (including indirect or consequential damage) and costs which you might incur as a result of the data being inaccurate or incomplete in any way and for any reason.

© The State of Queensland (Department of Resources) 2021
© StreetPro 2022
© Brisbane City Council 2022

Projection: Map Grid of Australia, Zone 56
Horizontal Datum: Geocentric Datum of Australia 1994

Approximate Scale @ A3 1:22,000








Bicycle network overlay map

Sub-Categories

-  Local cycle route sub-category
-  Primary cycle route sub-category
-  Secondary cycle route sub-category
-  Riverwalk - Typology 1 (City reaches north and south) sub-category
-  Riverwalk - Typology 2 (Urban reaches) sub-category
-  Riverwalk - Floating walkway sub-category

Boundaries

-  BCC Local Government Area
-  Property boundaries
-  Waterbody

DRAFT LTIP 1B
CONSULTATION VERSION 3 AUG 2023

Editor's Note:
Land that adjoins land where an overlay sub-category applies, is within the overlay sub-category.

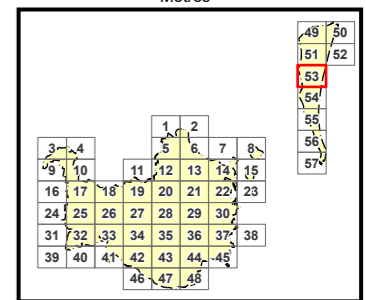
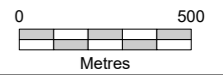
NOTES: This map is notional only and should not be used for interpreting City Plan provisions relating to specific sites. To properly interpret the maps, the planning scheme must be referred to.

As adopted by Council, effective xx xx xxxx.
Based on Cadastral Data provided with the permission of the Department of Resources.

While every care is taken to ensure the accuracy of this data, the Brisbane City Council and the copyright owners, in permitting the use of this data, make no representations or warranties about its accuracy, reliability, completeness or suitability for any particular purpose and disclaims all responsibility and all liability (including without limitation, liability in negligence) for all expenses, losses, damages (including indirect or consequential damage) and costs which you might incur as a result of the data being inaccurate or incomplete in any way and for any reason.

© The State of Queensland (Department of Resources) 2021
© StreetPro 2022
© Brisbane City Council 2022

Projection: Map Grid of Australia, Zone 56
Horizontal Datum: Geocentric Datum of Australia 1994
Approximate Scale @ A3 1:22,000








Bicycle network overlay map

Sub-Categories

-  Local cycle route sub-category
-  Primary cycle route sub-category
-  Secondary cycle route sub-category
-  Riverwalk - Typology 1 (City reaches north and south) sub-category
-  Riverwalk - Typology 2 (Urban reaches) sub-category
-  Riverwalk - Floating walkway sub-category

Boundaries

-  BCC Local Government Area
-  Property boundaries
-  Waterbody

DRAFT LTIP 1B
CONSULTATION VERSION 3 AUG 2023

Editor's Note:
Land that adjoins land where an overlay sub-category applies, is within the overlay sub-category.

NOTES: This map is notional only and should not be used for interpreting City Plan provisions relating to specific sites. To properly interpret the maps, the planning scheme must be referred to.

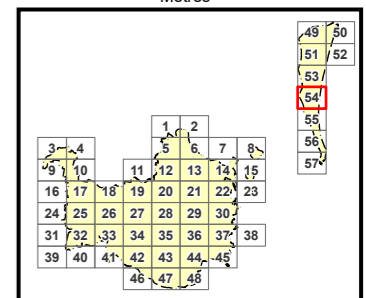
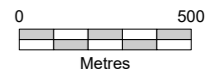
As adopted by Council, effective xx xx xxxx.
Based on Cadastral Data provided with the permission of the Department of Resources.

While every care is taken to ensure the accuracy of this data, the Brisbane City Council and the copyright owners, in permitting the use of this data, make no representations or warranties about its accuracy, reliability, completeness or suitability for any particular purpose and disclaims all responsibility and liability (including without limitation, liability in negligence) for all expenses, losses, damages (including indirect or consequential damage) and costs which you might incur as a result of the data being inaccurate or incomplete in any way and for any reason.

© The State of Queensland (Department of Resources) 2021
© StreetPro 2022
© Brisbane City Council 2022

Projection: Map Grid of Australia, Zone 56
Horizontal Datum: Geocentric Datum of Australia 1994







Approximate Scale @ A3 1:22,000








Bicycle network overlay map

Sub-Categories

-  Local cycle route sub-category
-  Primary cycle route sub-category
-  Secondary cycle route sub-category
-  Riverwalk - Typology 1 (City reaches north and south) sub-category
-  Riverwalk - Typology 2 (Urban reaches) sub-category
-  Riverwalk - Floating walkway sub-category

Boundaries

-  BCC Local Government Area
-  Property boundaries
-  Waterbody

DRAFT LTIP 1B
CONSULTATION VERSION 3 AUG 2023

Editor's Note:
Land that adjoins land where an overlay sub-category applies, is within the overlay sub-category.

NOTES: This map is notional only and should not be used for interpreting City Plan provisions relating to specific sites. To properly interpret the maps, the planning scheme must be referred to.

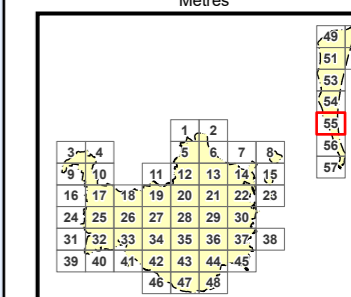
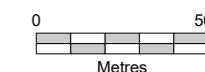
As adopted by Council, effective xx xx xxxx.
Based on Cadastral Data provided with the permission of the Department of Resources.

While every care is taken to ensure the accuracy of this data, the Brisbane City Council and the copyright owners, in permitting the use of this data, make no representations or warranties about its accuracy, reliability, completeness or suitability for any particular purpose and disclaims all responsibility and all liability (including without limitation, liability in negligence) for all expenses, losses, damages (including indirect or consequential damage) and costs which you might incur as a result of the data being inaccurate or incomplete in any way and for any reason.

© The State of Queensland (Department of Resources) 2021
© StreetPro 2022
© Brisbane City Council 2022

Projection: Map Grid of Australia, Zone 56
Horizontal Datum: Geocentric Datum of Australia 1994


Approximate Scale @ A3 1:22,000








Bicycle network overlay map

Sub-Categories

-  Local cycle route sub-category
-  Primary cycle route sub-category
-  Secondary cycle route sub-category
-  Riverwalk - Typology 1 (City reaches north and south) sub-category
-  Riverwalk - Typology 2 (Urban reaches) sub-category
-  Riverwalk - Floating walkway sub-category

Boundaries

-  BCC Local Government Area
-  Property boundaries
-  Waterbody

DRAFT LTIP 1B
CONSULTATION VERSION 3 AUG 2023

Editor's Note:
Land that adjoins land where an overlay sub-category applies, is within the overlay sub-category.

NOTES: This map is notional only and should not be used for interpreting City Plan provisions relating to specific sites. To properly interpret the maps, the planning scheme must be referred to.

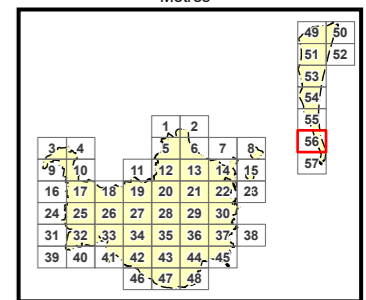
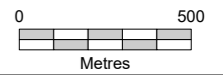
As adopted by Council, effective xx xx xxxx.

Based on Cadastral Data provided with the permission of the Department of Resources.

While every care is taken to ensure the accuracy of this data, the Brisbane City Council and the copyright owners, in permitting the use of this data, make no representations or warranties about its accuracy, reliability, completeness or suitability for any particular purpose and disclaims all responsibility and all liability (including without limitation, liability in negligence) for all expenses, losses, damages (including indirect or consequential damage) and costs which you might incur as a result of the data being inaccurate or incomplete in any way and for any reason.

© The State of Queensland (Department of Resources) 2021
© StreetPro 2022
© Brisbane City Council 2022


Projection: Map Grid of Australia, Zone 56
Horizontal Datum: Geocentric Datum of Australia 1994
Approximate Scale @ A3 1:22,000








Bicycle network overlay map

Sub-Categories

-  Local cycle route sub-category
-  Primary cycle route sub-category
-  Secondary cycle route sub-category
-  Riverwalk - Typology 1 (City reaches north and south) sub-category
-  Riverwalk - Typology 2 (Urban reaches) sub-category
-  Riverwalk - Floating walkway sub-category

Boundaries

-  BCC Local Government Area
-  Property boundaries
-  Waterbody

DRAFT LTIP 1B
CONSULTATION VERSION 3 AUG 2023

Editor's Note:
Land that adjoins land where an overlay sub-category applies, is within the overlay sub-category.

NOTES: This map is notional only and should not be used for interpreting City Plan provisions relating to specific sites. To properly interpret the maps, the planning scheme must be referred to.

As adopted by Council, effective xx xx xxxx.
Based on Cadastral Data provided with the permission of the Department of Resources.

While every care is taken to ensure the accuracy of this data, the Brisbane City Council and the copyright owners, in permitting the use of this data, make no representations or warranties about its accuracy, reliability, completeness or suitability for any particular purpose and disclaims all responsibility and all liability (including without limitation, liability in negligence) for all expenses, losses, damages (including indirect or consequential damage) and costs which you might incur as a result of the data being inaccurate or incomplete in any way and for any reason.

© The State of Queensland (Department of Resources) 2021
© StreetPro 2022
© Brisbane City Council 2022

Projection: Map Grid of Australia, Zone 56
Horizontal Datum: Geocentric Datum of Australia 1994
Approximate Scale @ A3 1:22,000

