

















Community purposes network
overlay map

Sub-categories

-  Existing trunk park sub-category
-  Existing non-trunk park sub-category
-  Existing community facilities and land for community facilities sub-category
-  LGIP planned land for community facilities specific location sub-category
-  LGIP planned park acquisition specific location sub-category
-  LGIP planned park upgrade specific location sub-category
-  LGIP planned park embellishment specific location sub-category
-  LGIP planned corridor park specific location sub-category
-  Long term land for community facilities specific location sub-category
-  Long term park specific location sub-category
-  Long term park specific location sub-category
-  Long term corridor link park specific location sub-category

Boundaries

-  BCC Local Government Area
-  Property boundaries
-  Waterbody

Editor's Note:
For the area of land required for the Long term infrastructure sub-categories refer to the Brisbane City Plan 2014, Part 10 Other plans, Section 10.3 Long term infrastructure plans. Area of land for Long term infrastructure depicted in this overlay map are notional only.

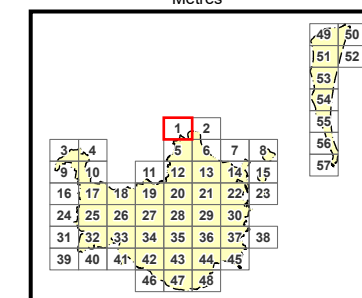
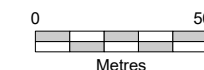
NOTES: This map is notional only and should not be used for interpreting City Plan provisions relating to specific sites. To properly interpret the maps, the planning scheme must be referred to.

As adopted by Council, effective xx xx xxxx.
Based on Cadastral Data provided with the permission of the Department of Resources.

While every care is taken to ensure the accuracy of this data, the Brisbane City Council and the copyright owners, in permitting the use of this data, make no representations or warranties about its accuracy, reliability, completeness or suitability for any particular purpose and disclaims all responsibility and all liability (including without limitation, liability in negligence) for all expenses, losses, damages (including indirect or consequential damage) and costs which you might incur as a result of the data being inaccurate or incomplete in any way and for any reason.

© The State of Queensland (Department of Resources) 2021
© StreetPro 2022
© Brisbane City Council 2022

Projection: Map Grid of Australia, Zone 56
Horizontal Datum: Geocentric Datum of Australia 1994
Approximate Scale @ A3 1:22,000















DRAFT LTIP 1B
CONSULTATION VERSION 3 AUG 2023






Community purposes network
overlay map

Sub-categories

-  Existing trunk park sub-category
-  Existing non-trunk park sub-category
-  Existing community facilities and land for community facilities sub-category
-  LGIP planned land for community facilities specific location sub-category
-  LGIP planned park acquisition specific location sub-category
-  LGIP planned park upgrade specific location sub-category
-  LGIP planned park embellishment specific location sub-category
-  LGIP planned corridor park specific location sub-category
-  Long term land for community facilities specific location sub-category
-  Long term park specific location sub-category
-  Long term park specific location sub-category
-  Long term corridor link park specific location sub-category

Boundaries

-  BCC Local Government Area
-  Property boundaries
-  Waterbody

Editor's Note:
For the area of land required for the Long term infrastructure sub-categories refer to the Brisbane City Plan 2014, Part 10 Other plans, Section 10.3 Long term infrastructure plans. Area of land for Long term infrastructure depicted in this overlay map are notional only.

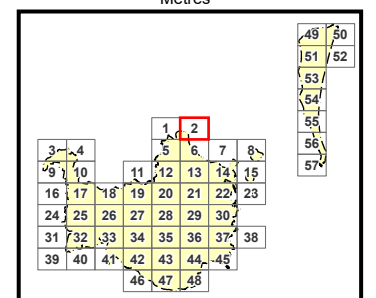
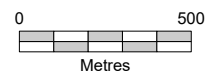
NOTES: This map is notional only and should not be used for interpreting City Plan provisions relating to specific sites. To properly interpret the maps, the planning scheme must be referred to.

As adopted by Council, effective xx xx xxxx.
Based on Cadastral Data provided with the permission of the Department of Resources.

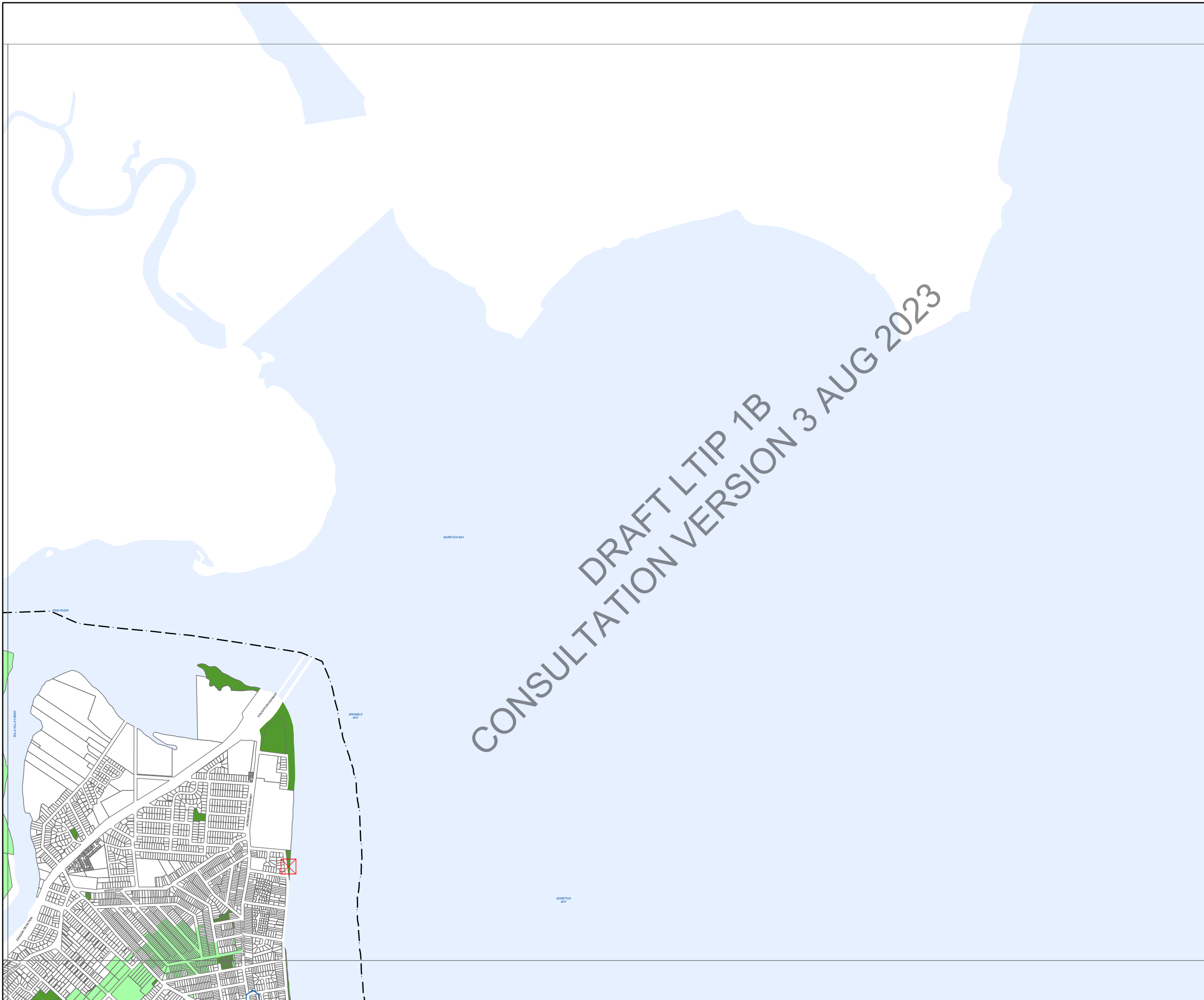
While every care is taken to ensure the accuracy of this data, the Brisbane City Council and the copyright owners, in permitting the use of this data, make no representations or warranties about its accuracy, reliability, completeness or suitability for any particular purpose and disclaims all responsibility and all liability (including without limitation, liability in negligence) for all expenses, losses, damages (including indirect or consequential damage) and costs which you might incur as a result of the data being inaccurate or incomplete in any way and for any reason.

© The State of Queensland (Department of Resources) 2021
© StreetPro 2022
© Brisbane City Council 2022

Projection: Map Grid of Australia, Zone 56
Horizontal Datum: Geocentric Datum of Australia 1994
Approximate Scale @ A3 1:22,000



DRAFT LTIP 1B
CONSULTATION VERSION 3 AUG 2023








Community purposes network
overlay map

Sub-categories

-  Existing trunk park sub-category
-  Existing non-trunk park sub-category
-  Existing community facilities and land for community facilities sub-category
-  LGIP planned land for community facilities specific location sub-category
-  LGIP planned park acquisition specific location sub-category
-  LGIP planned park upgrade specific location sub-category
-  LGIP planned park embellishment specific location sub-category
-  LGIP planned corridor park specific location sub-category
-  Long term land for community facilities specific location sub-category
-  Long term park specific location sub-category
-  Long term park specific location sub-category
-  Long term corridor link park specific location sub-category

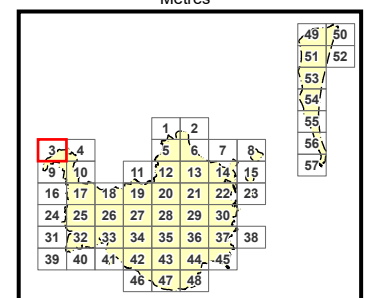
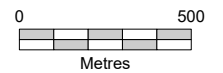
Boundaries

-  BCC Local Government Area
-  Property boundaries
-  Waterbody

Editor's Note:
For the area of land required for the Long term infrastructure sub-categories refer to the Brisbane City Plan 2014, Part 10 Other plans, Section 10.3 Long term infrastructure plans. Area of land for Long term infrastructure depicted in this overlay map are notional only.

NOTES: This map is notional only and should not be used for interpreting City Plan provisions relating to specific sites. To properly interpret the maps, the planning scheme must be referred to.
As adopted by Council, effective xx xx xxxx.
Based on Cadastral Data provided with the permission of the Department of Resources.
While every care is taken to ensure the accuracy of this data, the Brisbane City Council and the copyright owners, in permitting the use of this data, make no representations or warranties about its accuracy, reliability, completeness or suitability for any particular purpose and disclaims all responsibility and all liability (including without limitation, liability in negligence) for all expenses, losses, damages (including indirect or consequential damage) and costs which you might incur as a result of the data being inaccurate or incomplete in any way and for any reason.
© The State of Queensland (Department of Resources) 2021
© StreetPro 2022
© Brisbane City Council 2022

Projection: Map Grid of Australia, Zone 56
Horizontal Datum: Geocentric Datum of Australia 1994
Approximate Scale @ A3 1:22,000



DRAFT LTIP 1B
CONSULTATION VERSION 3 AUG 2023

CATARRH CREEK

ENGLAND CREEK LEFT BRANCH

ENGLAND CREEK LEFT BRANCH






Community purposes network
overlay map

Sub-categories

-  Existing trunk park sub-category
-  Existing non-trunk park sub-category
-  Existing community facilities and land for community facilities sub-category
-  LGIP planned land for community facilities specific location sub-category
-  LGIP planned park acquisition specific location sub-category
-  LGIP planned park upgrade specific location sub-category
-  LGIP planned park embellishment specific location sub-category
-  LGIP planned corridor park specific location sub-category
-  Long term land for community facilities specific location sub-category
-  Long term park specific location sub-category
-  Long term park specific location sub-category
-  Long term corridor link park specific location sub-category

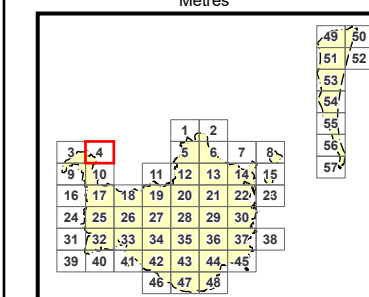
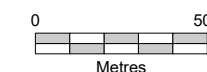
Boundaries

-  BCC Local Government Area
-  Property boundaries
-  Waterbody

Editor's Note:
For the area of land required for the Long term infrastructure sub-categories refer to the Brisbane City Plan 2014, Part 10 Other plans, Section 10.3 Long term infrastructure plans. Area of land for Long term infrastructure depicted in this overlay map are notional only.

NOTES: This map is notional only and should not be used for interpreting City Plan provisions relating to specific sites. To properly interpret the maps, the planning scheme must be referred to.
As adopted by Council, effective xx xx xxxx.
Based on Cadastral Data provided with the permission of the Department of Resources.
While every care is taken to ensure the accuracy of this data, the Brisbane City Council and the copyright owners, in permitting the use of this data, make no representations or warranties about its accuracy, reliability, completeness or suitability for any particular purpose and disclaims all responsibility and all liability (including without limitation, liability in negligence) for all expenses, losses, damages (including indirect or consequential damage) and costs which you might incur as a result of the data being inaccurate or incomplete in any way and for any reason.
© The State of Queensland (Department of Resources) 2021
© StreetPro 2022
© Brisbane City Council 2022

Projection: Map Grid of Australia, Zone 56
Horizontal Datum: Geocentric Datum of Australia 1994
Approximate Scale @ A3 1:22,000



DRAFT LTIP 1B
CONSULTATION VERSION 3 AUG 2023

ENGLAND CREEK RIGHT BRANCH






Community purposes network overlay map

Sub-categories

-  Existing trunk park sub-category
-  Existing non-trunk park sub-category
-  Existing community facilities and land for community facilities sub-category
-  LGIP planned land for community facilities specific location sub-category
-  LGIP planned park acquisition specific location sub-category
-  LGIP planned park upgrade specific location sub-category
-  LGIP planned park embellishment specific location sub-category
-  LGIP planned corridor park specific location sub-category
-  Long term land for community facilities specific location sub-category
-  Long term park specific location sub-category
-  Long term park specific location sub-category
-  Long term corridor link park specific location sub-category

Boundaries

-  BCC Local Government Area
-  Property boundaries
-  Waterbody

Editor's Note:
For the area of land required for the Long term infrastructure sub-categories refer to the Brisbane City Plan 2014, Part 10 Other plans, Section 10.3 Long term infrastructure plans. Area of land for Long term infrastructure depicted in this overlay map are notional only.

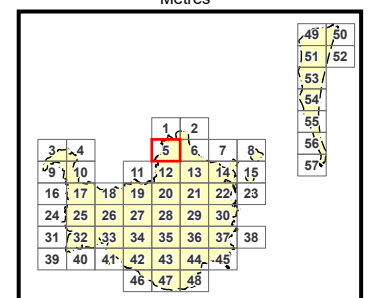
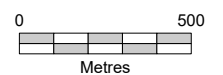
NOTES: This map is notional only and should not be used for interpreting City Plan provisions relating to specific sites. To properly interpret the maps, the planning scheme must be referred to.

As adopted by Council, effective xx xx xxxx.
Based on Cadastral Data provided with the permission of the Department of Resources.

While every care is taken to ensure the accuracy of this data, the Brisbane City Council and the copyright owners, in permitting the use of this data, make no representations or warranties about its accuracy, reliability, completeness or suitability for any particular purpose and disclaims all responsibility and all liability (including without limitation, liability in negligence) for all expenses, losses, damages (including indirect or consequential damage) and costs which you might incur as a result of the data being inaccurate or incomplete in any way and for any reason.













© The State of Queensland (Department of Resources) 2021
© StreetPro 2022
© Brisbane City Council 2022

Projection: Map Grid of Australia, Zone 56
Horizontal Datum: Geocentric Datum of Australia 1994
Approximate Scale @ A3 1:22,000






Community purposes network overlay map

Sub-categories

-  Existing trunk park sub-category
-  Existing non-trunk park sub-category
-  Existing community facilities and land for community facilities sub-category
-  LGIP planned land for community facilities specific location sub-category
-  LGIP planned park acquisition specific location sub-category
-  LGIP planned park upgrade specific location sub-category
-  LGIP planned park embellishment specific location sub-category
-  LGIP planned corridor park specific location sub-category
-  Long term land for community facilities specific location sub-category
-  Long term park specific location sub-category
-  Long term park specific location sub-category
-  Long term corridor link park specific location sub-category

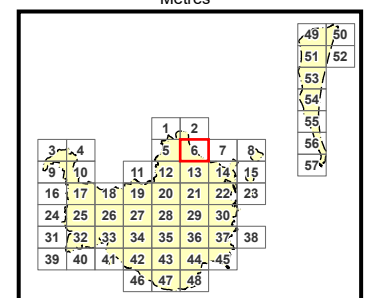
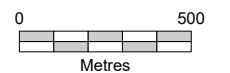
Boundaries

-  BCC Local Government Area
-  Property boundaries
-  Waterbody

Editor's Note:
For the area of land required for the Long term infrastructure sub-categories refer to the Brisbane City Plan 2014, Part 10 Other plans, Section 10.3 Long term infrastructure plans. Area of land for Long term infrastructure depicted in this overlay map are notional only.

NOTES: This map is notional only and should not be used for interpreting City Plan provisions relating to specific sites. To properly interpret the maps, the planning scheme must be referred to.
As adopted by Council, effective xx xx xxxx.
Based on Cadastral Data provided with the permission of the Department of Resources.
While every care is taken to ensure the accuracy of this data, the Brisbane City Council and the copyright owners, in permitting the use of this data, make no representations or warranties about its accuracy, reliability, completeness or suitability for any particular purpose and disclaims all responsibility and all liability (including without limitation, liability in negligence) for all expenses, losses, damages (including indirect or consequential damage) and costs which you might incur as a result of the data being inaccurate or incomplete in any way and for any reason.
© The State of Queensland (Department of Resources) 2021
© StreetPro 2022
© Brisbane City Council 2022

Projection: Map Grid of Australia, Zone 56
Horizontal Datum: Geocentric Datum of Australia 1994
Approximate Scale @ A3 1:22,000















CONSULTATION DRAFT LTIP 1B VERSION 3 AUG 2023






Community purposes network overlay map

Sub-categories

-  Existing trunk park sub-category
-  Existing non-trunk park sub-category
-  Existing community facilities and land for community facilities sub-category
-  LGIP planned land for community facilities specific location sub-category
-  LGIP planned park acquisition specific location sub-category
-  LGIP planned park upgrade specific location sub-category
-  LGIP planned park embellishment specific location sub-category
-  LGIP planned corridor park specific location sub-category
-  Long term land for community facilities specific location sub-category
-  Long term park specific location sub-category
-  Long term park specific location sub-category
-  Long term corridor link park specific location sub-category

Boundaries

-  BCC Local Government Area
-  Property boundaries
-  Waterbody

Editor's Note:
For the area of land required for the Long term infrastructure sub-categories refer to the Brisbane City Plan 2014, Part 10 Other plans, Section 10.3 Long term infrastructure plans. Area of land for Long term infrastructure depicted in this overlay map are notional only.

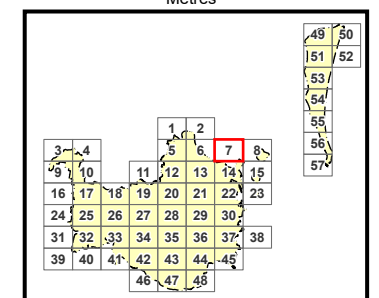
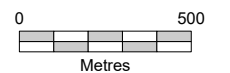
NOTES: This map is notional only and should not be used for interpreting City Plan provisions relating to specific sites. To properly interpret the maps, the planning scheme must be referred to.

As adopted by Council, effective xx xx xxxx.
Based on Cadastral Data provided with the permission of the Department of Resources.

While every care is taken to ensure the accuracy of this data, the Brisbane City Council and the copyright owners, in permitting the use of this data, make no representations or warranties about its accuracy, reliability, completeness or suitability for any particular purpose and disclaims all responsibility and all liability (including without limitation, liability in negligence) for all expenses, losses, damages (including indirect or consequential damage) and costs which you might incur as a result of the data being inaccurate or incomplete in any way and for any reason.

© The State of Queensland (Department of Resources) 2021
© StreetPro 2022
© Brisbane City Council 2022

Projection: Map Grid of Australia, Zone 56
Horizontal Datum: Geocentric Datum of Australia 1994
Approximate Scale @ A3 1:22,000















OM-003.4

DRAFT LTIP 1B
CONSULTATION VERSION 3 AUG 2023






Community purposes network overlay map

Sub-categories

-  Existing trunk park sub-category
-  Existing non-trunk park sub-category
-  Existing community facilities and land for community facilities sub-category
-  LGIP planned land for community facilities specific location sub-category
-  LGIP planned park acquisition specific location sub-category
-  LGIP planned park upgrade specific location sub-category
-  LGIP planned park embellishment specific location sub-category
-  LGIP planned corridor park specific location sub-category
-  Long term land for community facilities specific location sub-category
-  Long term park specific location sub-category
-  Long term park specific location sub-category
-  Long term corridor link park specific location sub-category

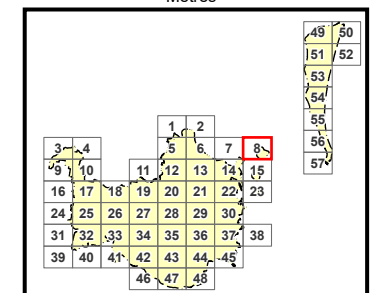
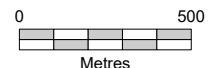
Boundaries

-  BCC Local Government Area
-  Property boundaries
-  Waterbody

Editor's Note:
For the area of land required for the Long term infrastructure sub-categories refer to the Brisbane City Plan 2014, Part 10 Other plans, Section 10.3 Long term infrastructure plans. Area of land for Long term infrastructure depicted in this overlay map are notional only.

NOTES: This map is notional only and should not be used for interpreting City Plan provisions relating to specific sites. To properly interpret the maps, the planning scheme must be referred to.
As adopted by Council, effective xx xx xxxx.
Based on Cadastral Data provided with the permission of the Department of Resources.
While every care is taken to ensure the accuracy of this data, the Brisbane City Council and the copyright owners, in permitting the use of this data, make no representations or warranties about its accuracy, reliability, completeness or suitability for any particular purpose and disclaims all responsibility and all liability (including without limitation, liability in negligence) for all expenses, losses, damages (including indirect or consequential damage) and costs which you might incur as a result of the data being inaccurate or incomplete in any way and for any reason.
© The State of Queensland (Department of Resources) 2021
© StreetPro 2022
© Brisbane City Council 2022

Projection: Map Grid of Australia, Zone 56
Horizontal Datum: Geocentric Datum of Australia 1994
Approximate Scale @ A3 1:22,000






DRAFT LTIP 1B
CONSULTATION VERSION 3 AUG 2023

Community purposes network overlay map

Sub-categories

-  Existing trunk park sub-category
-  Existing non-trunk park sub-category
-  Existing community facilities and land for community facilities sub-category
-  LGIP planned land for community facilities specific location sub-category
-  LGIP planned park acquisition specific location sub-category
-  LGIP planned park upgrade specific location sub-category
-  LGIP planned park embellishment specific location sub-category
-  LGIP planned corridor park specific location sub-category
-  Long term land for community facilities specific location sub-category
-  Long term park specific location sub-category
-  Long term park specific location sub-category
-  Long term corridor link park specific location sub-category

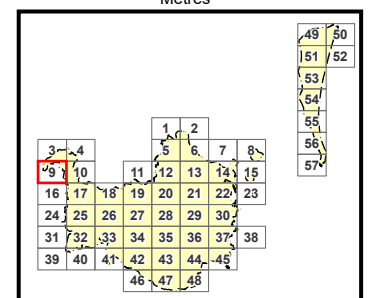
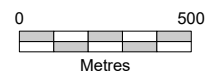
Boundaries

-  BCC Local Government Area
-  Property boundaries
-  Waterbody

Editor's Note:
For the area of land required for the Long term infrastructure sub-categories refer to the Brisbane City Plan 2014, Part 10 Other plans, Section 10.3 Long term infrastructure plans. Area of land for Long term infrastructure depicted in this overlay map are notional only.

NOTES: This map is notional only and should not be used for interpreting City Plan provisions relating to specific sites. To properly interpret the maps, the planning scheme must be referred to.
As adopted by Council, effective xx xx xxxx.
Based on Cadastral Data provided with the permission of the Department of Resources.
While every care is taken to ensure the accuracy of this data, the Brisbane City Council and the copyright owners, in permitting the use of this data, make no representations or warranties about its accuracy, reliability, completeness or suitability for any particular purpose and disclaims all responsibility and all liability (including without limitation, liability in negligence) for all expenses, losses, damages (including indirect or consequential damage) and costs which you might incur as a result of the data being inaccurate or incomplete in any way and for any reason.
© The State of Queensland (Department of Resources) 2021
© StreetPro 2022
© Brisbane City Council 2022

Projection: Map Grid of Australia, Zone 56
Horizontal Datum: Geocentric Datum of Australia 1994
Approximate Scale @ A3 1:22,000



DRAFT LTIP 1B
CONSULTATION VERSION 3 AUG 2023

CATARRH CREEK













ENGLAND CREEK LEFT

ENGLAND CREEK RIGHT BR






Community purposes network
overlay map

Sub-categories

-  Existing trunk park sub-category
-  Existing non-trunk park sub-category
-  Existing community facilities and land for community facilities sub-category
-  LGIP planned land for community facilities specific location sub-category
-  LGIP planned park acquisition specific location sub-category
-  LGIP planned park upgrade specific location sub-category
-  LGIP planned park embellishment specific location sub-category
-  LGIP planned corridor park specific location sub-category
-  Long term land for community facilities specific location sub-category
-  Long term park specific location sub-category
-  Long term park specific location sub-category
-  Long term corridor link park specific location sub-category

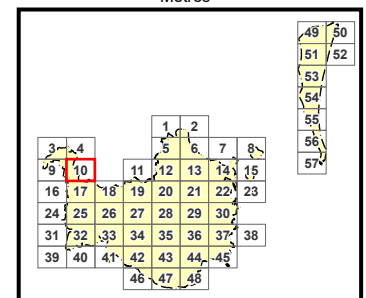
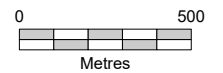
Boundaries

-  BCC Local Government Area
-  Property boundaries
-  Waterbody

Editor's Note:
For the area of land required for the Long term infrastructure sub-categories refer to the Brisbane City Plan 2014, Part 10 Other plans, Section 10.3 Long term infrastructure plans. Area of land for Long term infrastructure depicted in this overlay map are notional only.

NOTES: This map is notional only and should not be used for interpreting City Plan provisions relating to specific sites. To properly interpret the maps, the planning scheme must be referred to.
As adopted by Council, effective xx xx xxxx.
Based on Cadastral Data provided with the permission of the Department of Resources.
While every care is taken to ensure the accuracy of this data, the Brisbane City Council and the copyright owners, in permitting the use of this data, make no representations or warranties about its accuracy, reliability, completeness or suitability for any particular purpose and disclaims all responsibility and all liability (including without limitation, liability in negligence) for all expenses, losses, damages (including indirect or consequential damage) and costs which you might incur as a result of the data being inaccurate or incomplete in any way and for any reason.
© The State of Queensland (Department of Resources) 2021
© StreetPro 2022
© Brisbane City Council 2022

Projection: Map Grid of Australia, Zone 56
Horizontal Datum: Geocentric Datum of Australia 1994
Approximate Scale @ A3 1:22,000



DRAFT LTIP 1B
CONSULTATION VERSION 3 AUG 2023













ENGLAND CREEK RIVER

MOUNT NEBO ROAD




RANCH

Community purposes network overlay map

Sub-categories

-  Existing trunk park sub-category
-  Existing non-trunk park sub-category
-  Existing community facilities and land for community facilities sub-category
-  LGIP planned land for community facilities specific location sub-category
-  LGIP planned park acquisition specific location sub-category
-  LGIP planned park upgrade specific location sub-category
-  LGIP planned park embellishment specific location sub-category
-  LGIP planned corridor park specific location sub-category
-  Long term land for community facilities specific location sub-category
-  Long term park specific location sub-category
-  Long term park specific location sub-category
-  Long term corridor link park specific location sub-category

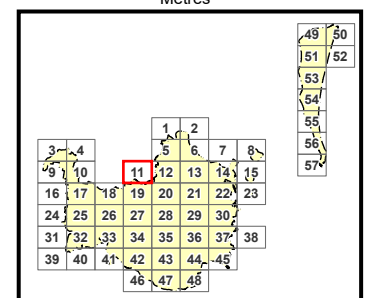
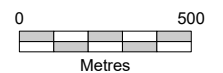
Boundaries

-  BCC Local Government Area
-  Property boundaries
-  Waterbody

Editor's Note:
For the area of land required for the Long term infrastructure sub-categories refer to the Brisbane City Plan 2014, Part 10 Other plans, Section 10.3 Long term infrastructure plans. Area of land for Long term infrastructure depicted in this overlay map are notional only.

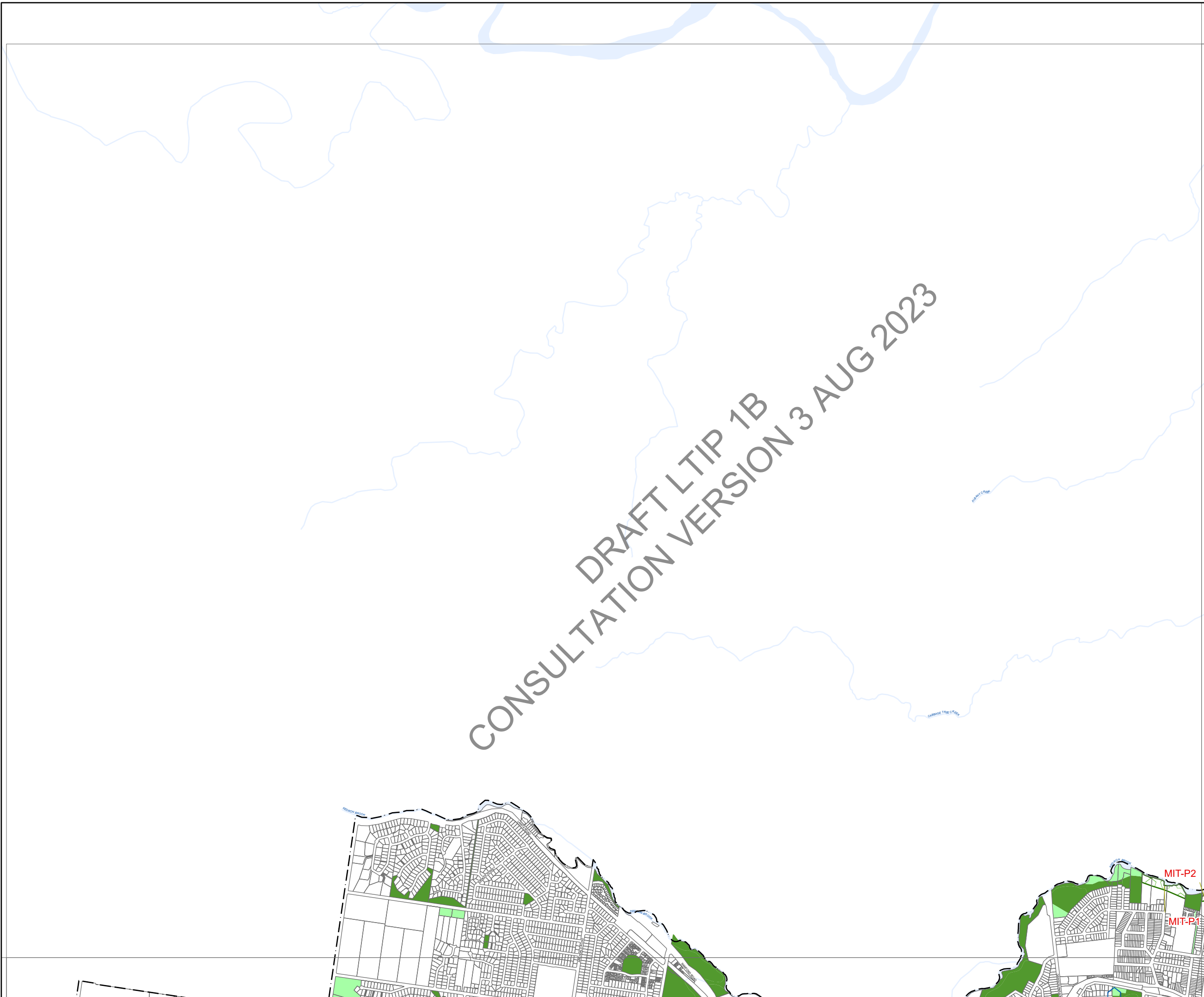
NOTES: This map is notional only and should not be used for interpreting City Plan provisions relating to specific sites. To properly interpret the maps, the planning scheme must be referred to.
As adopted by Council, effective xx xx xxxx.
Based on Cadastral Data provided with the permission of the Department of Resources.
While every care is taken to ensure the accuracy of this data, the Brisbane City Council and the copyright owners, in permitting the use of this data, make no representations or warranties about its accuracy, reliability, completeness or suitability for any particular purpose and disclaims all responsibility and all liability (including without limitation, liability in negligence) for all expenses, losses, damages (including indirect or consequential damage) and costs which you might incur as a result of the data being inaccurate or incomplete in any way and for any reason.
© The State of Queensland (Department of Resources) 2021
© StreetPro 2022
© Brisbane City Council 2022

Projection: Map Grid of Australia, Zone 56
Horizontal Datum: Geocentric Datum of Australia 1994
Approximate Scale @ A3 1:22,000















OM-003.4

DRAFT LTIP 1B
CONSULTATION VERSION 3 AUG 2023






Community purposes network overlay map

Sub-categories

-  Existing trunk park sub-category
-  Existing non-trunk park sub-category
-  Existing community facilities and land for community facilities sub-category
-  LGIP planned land for community facilities specific location sub-category
-  LGIP planned park acquisition specific location sub-category
-  LGIP planned park upgrade specific location sub-category
-  LGIP planned park embellishment specific location sub-category
-  LGIP planned corridor park specific location sub-category
-  Long term land for community facilities specific location sub-category
-  Long term park specific location sub-category
-  Long term park specific location sub-category
-  Long term corridor link park specific location sub-category

Boundaries

-  BCC Local Government Area
-  Property boundaries
-  Waterbody

Editor's Note:
For the area of land required for the Long term infrastructure sub-categories refer to the Brisbane City Plan 2014, Part 10 Other plans, Section 10.3 Long term infrastructure plans. Area of land for Long term infrastructure depicted in this overlay map are notional only.

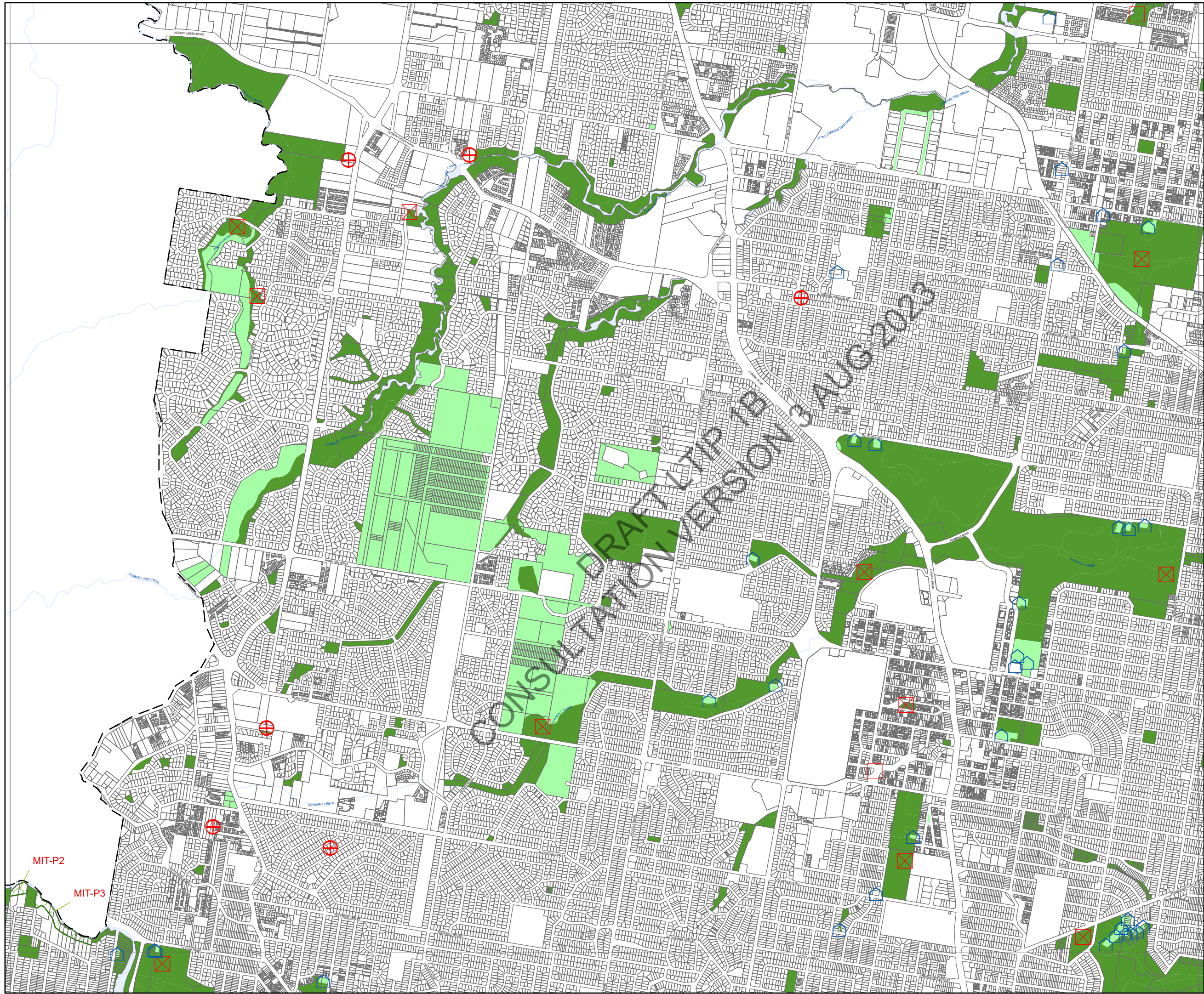
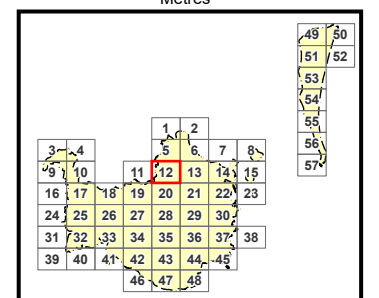
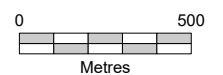
NOTES: This map is notional only and should not be used for interpreting City Plan provisions relating to specific sites. To properly interpret the maps, the planning scheme must be referred to.

As adopted by Council, effective xx xx xxxx.
Based on Cadastral Data provided with the permission of the Department of Resources.

While every care is taken to ensure the accuracy of this data, the Brisbane City Council and the copyright owners, in permitting the use of this data, make no representations or warranties about its accuracy, reliability, completeness or suitability for any particular purpose and disclaims all responsibility and all liability (including without limitation, liability in negligence) for all expenses, losses, damages (including indirect or consequential damage) and costs which you might incur as a result of the data being inaccurate or incomplete in any way and for any reason.

© The State of Queensland (Department of Resources) 2021
© StreetPro 2022
© Brisbane City Council 2022

Projection: Map Grid of Australia, Zone 56
Horizontal Datum: Geocentric Datum of Australia 1994
Approximate Scale @ A3 1:22,000



MIT-P2
MIT-P3






Community purposes network
overlay map

Sub-categories

-  Existing trunk park sub-category
-  Existing non-trunk park sub-category
-  Existing community facilities and land for community facilities sub-category
-  LGIP planned land for community facilities specific location sub-category
-  LGIP planned park acquisition specific location sub-category
-  LGIP planned park upgrade specific location sub-category
-  LGIP planned park embellishment specific location sub-category
-  LGIP planned corridor park specific location sub-category
-  Long term land for community facilities specific location sub-category
-  Long term park specific location sub-category
-  Long term park specific location sub-category
-  Long term corridor link park specific location sub-category

Boundaries

-  BCC Local Government Area
-  Property boundaries
-  Waterbody

Editor's Note:
For the area of land required for the Long term infrastructure sub-categories refer to the Brisbane City Plan 2014, Part 10 Other plans, Section 10.3 Long term infrastructure plans. Area of land for Long term infrastructure depicted in this overlay map are notional only.

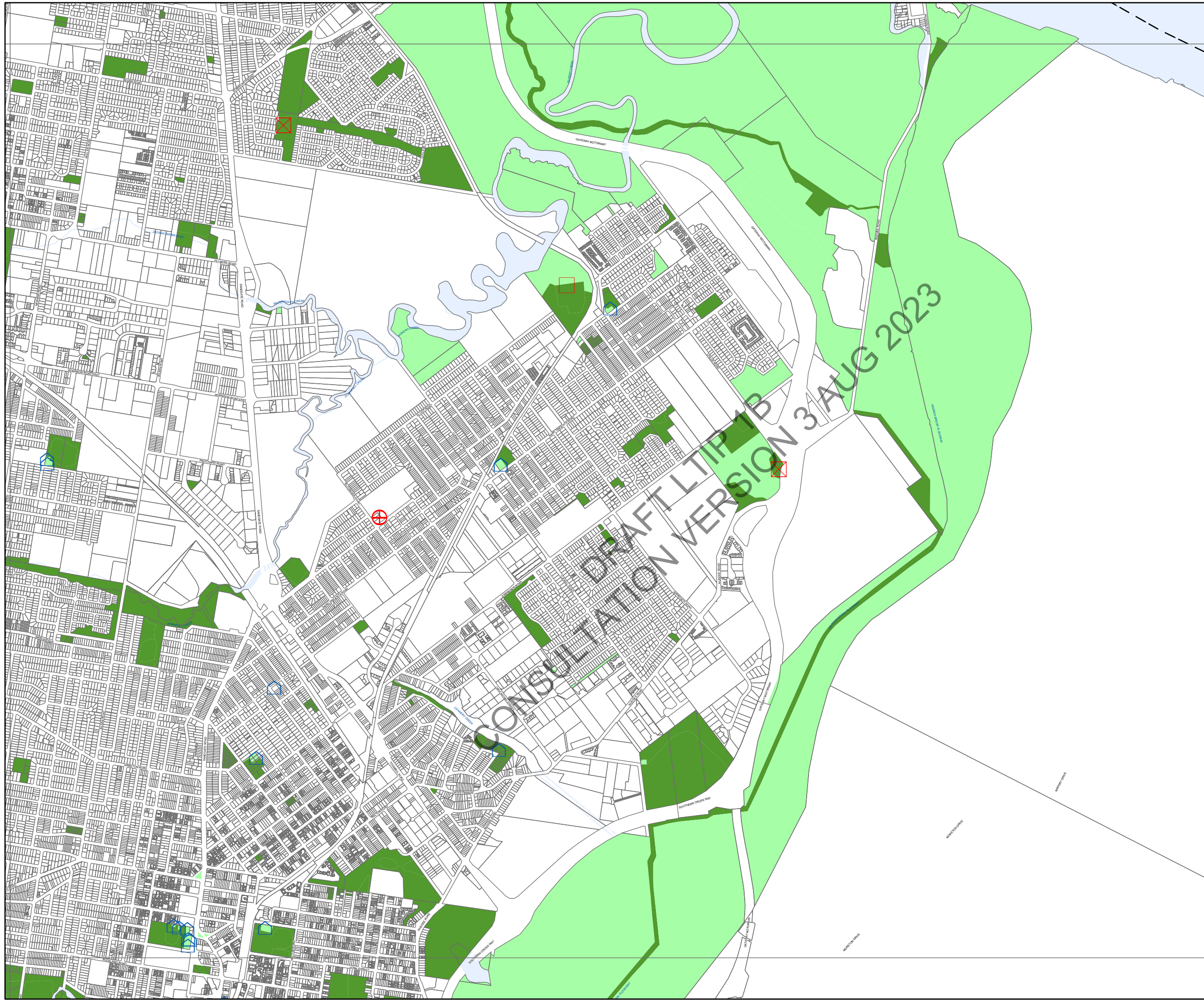
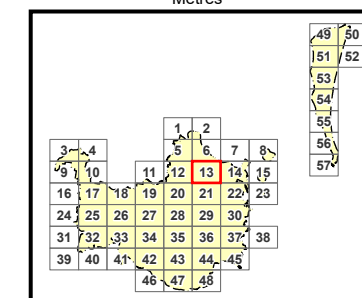
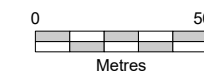
NOTES: This map is notional only and should not be used for interpreting City Plan provisions relating to specific sites. To properly interpret the maps, the planning scheme must be referred to.

As adopted by Council, effective xx xx xxxx.
Based on Cadastral Data provided with the permission of the Department of Resources.

While every care is taken to ensure the accuracy of this data, the Brisbane City Council and the copyright owners, in permitting the use of this data, make no representations or warranties about its accuracy, reliability, completeness or suitability for any particular purpose and disclaims all responsibility and all liability (including without limitation, liability in negligence) for all expenses, losses, damages (including indirect or consequential damage) and costs which you might incur as a result of the data being inaccurate or incomplete in any way and for any reason.

© The State of Queensland (Department of Resources) 2021
© StreetPro 2022
© Brisbane City Council 2022

Projection: Map Grid of Australia, Zone 56
Horizontal Datum: Geocentric Datum of Australia 1994
Approximate Scale @ A3 1:22,000






Community purposes network overlay map

Sub-categories

-  Existing trunk park sub-category
-  Existing non-trunk park sub-category
-  Existing community facilities and land for community facilities sub-category
-  LGIP planned land for community facilities specific location sub-category
-  LGIP planned park acquisition specific location sub-category
-  LGIP planned park upgrade specific location sub-category
-  LGIP planned park embellishment specific location sub-category
-  LGIP planned corridor park specific location sub-category
-  Long term land for community facilities specific location sub-category
-  Long term park specific location sub-category
-  Long term park specific location sub-category
-  Long term corridor link park specific location sub-category

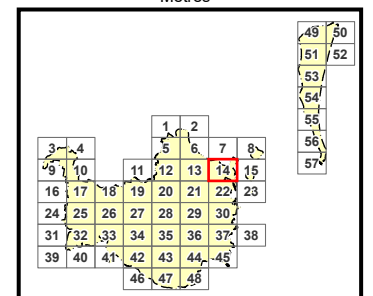
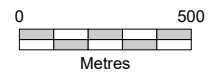
Boundaries

-  BCC Local Government Area
-  Property boundaries
-  Waterbody

Editor's Note:
For the area of land required for the Long term infrastructure sub-categories refer to the Brisbane City Plan 2014, Part 10 Other plans, Section 10.3 Long term infrastructure plans. Area of land for Long term infrastructure depicted in this overlay map are notional only.

NOTES: This map is notional only and should not be used for interpreting City Plan provisions relating to specific sites. To properly interpret the maps, the planning scheme must be referred to.
As adopted by Council, effective xx xx xxxx.
Based on Cadastral Data provided with the permission of the Department of Resources.
While every care is taken to ensure the accuracy of this data, the Brisbane City Council and the copyright owners, in permitting the use of this data, make no representations or warranties about its accuracy, reliability, completeness or suitability for any particular purpose and disclaims all responsibility and all liability (including without limitation, liability in negligence) for all expenses, losses, damages (including indirect or consequential damage) and costs which you might incur as a result of the data being inaccurate or incomplete in any way and for any reason.
© The State of Queensland (Department of Resources) 2021
© StreetPro 2022
© Brisbane City Council 2022

Projection: Map Grid of Australia, Zone 56
Horizontal Datum: Geocentric Datum of Australia 1994
Approximate Scale @ A3 1:22,000















CONSULTATION DRAFT LTIP 1B VERSION 3 AUG 2023








Community purposes network overlay map

Sub-categories

-  Existing trunk park sub-category
-  Existing non-trunk park sub-category
-  Existing community facilities and land for community facilities sub-category
-  LGIP planned land for community facilities specific location sub-category
-  LGIP planned park acquisition specific location sub-category
-  LGIP planned park upgrade specific location sub-category
-  LGIP planned park embellishment specific location sub-category
-  LGIP planned corridor park specific location sub-category
-  Long term land for community facilities specific location sub-category
-  Long term park specific location sub-category
-  Long term park specific location sub-category
-  Long term corridor link park specific location sub-category

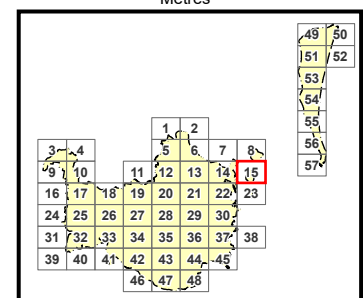
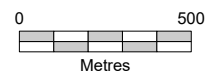
Boundaries

-  BCC Local Government Area
-  Property boundaries
-  Waterbody

Editor's Note:
For the area of land required for the Long term infrastructure sub-categories refer to the Brisbane City Plan 2014, Part 10 Other plans, Section 10.3 Long term infrastructure plans. Area of land for Long term infrastructure depicted in this overlay map are notional only.

NOTES: This map is notional only and should not be used for interpreting City Plan provisions relating to specific sites. To properly interpret the maps, the planning scheme must be referred to.
As adopted by Council, effective xx xx xxxx.
Based on Cadastral Data provided with the permission of the Department of Resources.
While every care is taken to ensure the accuracy of this data, the Brisbane City Council and the copyright owners, in permitting the use of this data, make no representations or warranties about its accuracy, reliability, completeness or suitability for any particular purpose and disclaims all responsibility and all liability (including without limitation, liability in negligence) for all expenses, losses, damages (including indirect or consequential damage) and costs which you might incur as a result of the data being inaccurate or incomplete in any way and for any reason.
© The State of Queensland (Department of Resources) 2021
© StreetPro 2022
© Brisbane City Council 2022

Projection: Map Grid of Australia, Zone 56
Horizontal Datum: Geocentric Datum of Australia 1994
Approximate Scale @ A3 1:22,000



DRAFT LTIP 1B
CONSULTATION VERSION 3 AUG 2023






Community purposes network
overlay map

Sub-categories

-  Existing trunk park sub-category
-  Existing non-trunk park sub-category
-  Existing community facilities and land for community facilities sub-category
-  LGIP planned land for community facilities specific location sub-category
-  LGIP planned park acquisition specific location sub-category
-  LGIP planned park upgrade specific location sub-category
-  LGIP planned park embellishment specific location sub-category
-  LGIP planned corridor park specific location sub-category
-  Long term land for community facilities specific location sub-category
-  Long term park specific location sub-category
-  Long term park specific location sub-category
-  Long term corridor link park specific location sub-category

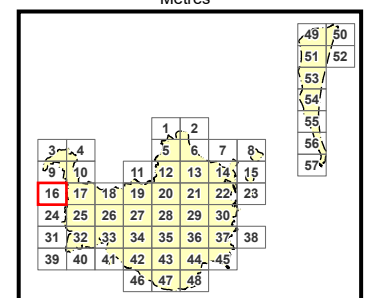
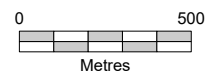
Boundaries

-  BCC Local Government Area
-  Property boundaries
-  Waterbody

Editor's Note:
For the area of land required for the Long term infrastructure sub-categories refer to the Brisbane City Plan 2014, Part 10 Other plans, Section 10.3 Long term infrastructure plans. Area of land for Long term infrastructure depicted in this overlay map are notional only.

NOTES: This map is notional only and should not be used for interpreting City Plan provisions relating to specific sites. To properly interpret the maps, the planning scheme must be referred to.
As adopted by Council, effective xx xx xxxx.
Based on Cadastral Data provided with the permission of the Department of Resources.
While every care is taken to ensure the accuracy of this data, the Brisbane City Council and the copyright owners, in permitting the use of this data, make no representations or warranties about its accuracy, reliability, completeness or suitability for any particular purpose and disclaims all responsibility and all liability (including without limitation, liability in negligence) for all expenses, losses, damages (including indirect or consequential damage) and costs which you might incur as a result of the data being inaccurate or incomplete in any way and for any reason.
© The State of Queensland (Department of Resources) 2021
© StreetPro 2022
© Brisbane City Council 2022

Projection: Map Grid of Australia, Zone 56
Horizontal Datum: Geocentric Datum of Australia 1994
Approximate Scale @ A3 1:22,000



DRAFT LTIP 1B
CONSULTATION VERSION 3 AUG 2023






Community purposes network
overlay map

Sub-categories

-  Existing trunk park sub-category
-  Existing non-trunk park sub-category
-  Existing community facilities and land for community facilities sub-category
-  LGIP planned land for community facilities specific location sub-category
-  LGIP planned park acquisition specific location sub-category
-  LGIP planned park upgrade specific location sub-category
-  LGIP planned park embellishment specific location sub-category
-  LGIP planned corridor park specific location sub-category
-  Long term land for community facilities specific location sub-category
-  Long term park specific location sub-category
-  Long term park specific location sub-category
-  Long term corridor link park specific location sub-category

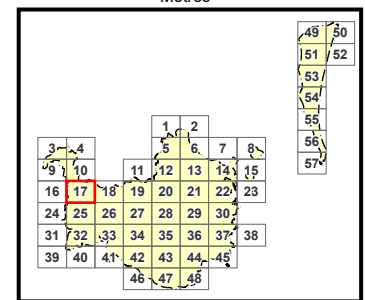
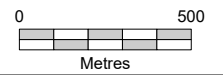
Boundaries

-  BCC Local Government Area
-  Property boundaries
-  Waterbody

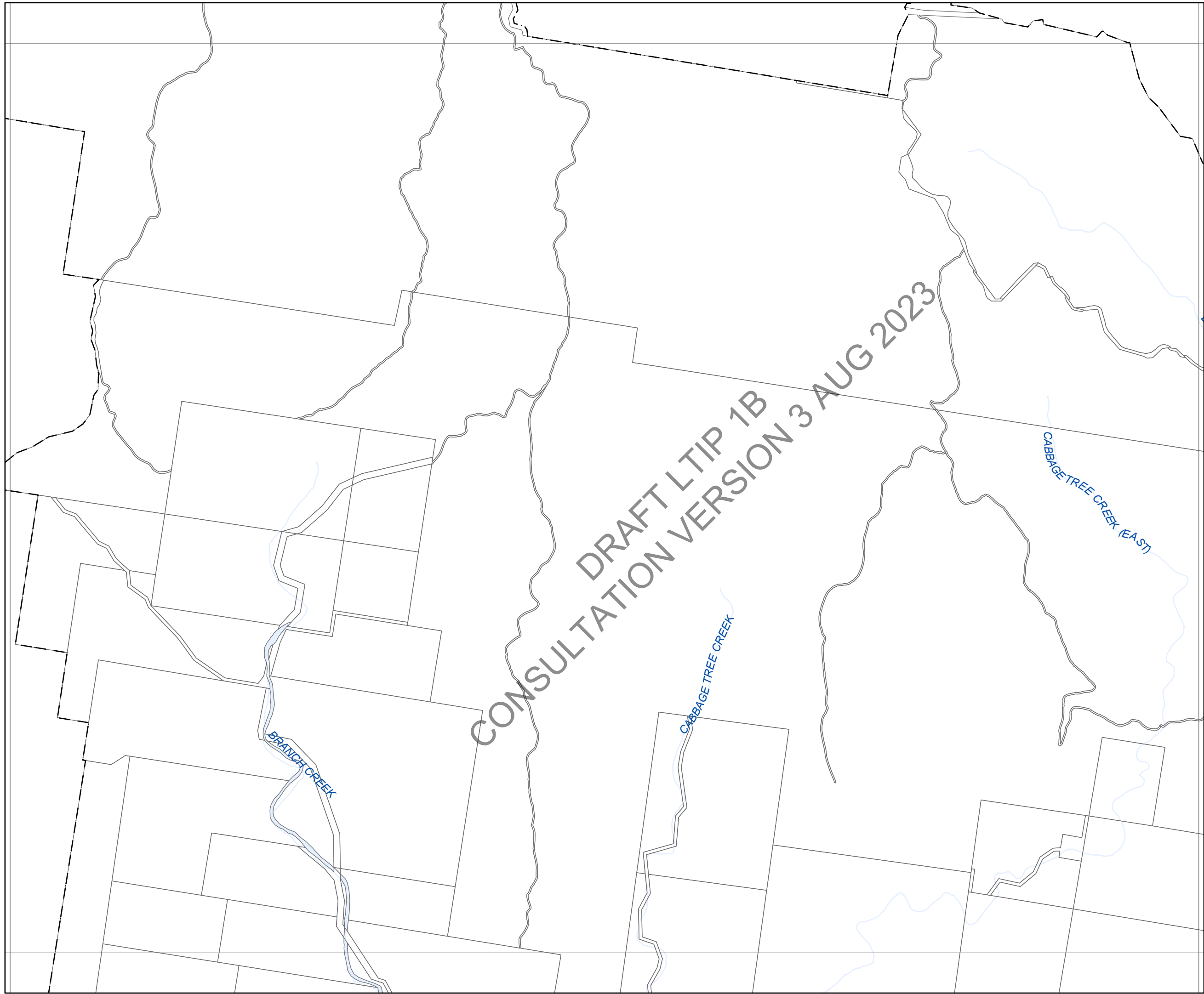
Editor's Note:
For the area of land required for the Long term infrastructure sub-categories refer to the Brisbane City Plan 2014, Part 10 Other plans, Section 10.3 Long term infrastructure plans. Area of land for Long term infrastructure depicted in this overlay map are notional only.

NOTES: This map is notional only and should not be used for interpreting City Plan provisions relating to specific sites. To properly interpret the maps, the planning scheme must be referred to.
As adopted by Council, effective xx xx xxxx.
Based on Cadastral Data provided with the permission of the Department of Resources.
While every care is taken to ensure the accuracy of this data, the Brisbane City Council and the copyright owners, in permitting the use of this data, make no representations or warranties about its accuracy, reliability, completeness or suitability for any particular purpose and disclaims all responsibility and all liability (including without limitation, liability in negligence) for all expenses, losses, damages (including indirect or consequential damage) and costs which you might incur as a result of the data being inaccurate or incomplete in any way and for any reason.
© The State of Queensland (Department of Resources) 2021
© StreetPro 2022
© Brisbane City Council 2022

Projection: Map Grid of Australia, Zone 56
Horizontal Datum: Geocentric Datum of Australia 1994
Approximate Scale @ A3 1:22,000



DRAFT LTIP 1B
CONSULTATION VERSION 3 AUG 2023








Community purposes network
overlay map

Sub-categories

-  Existing trunk park sub-category
-  Existing non-trunk park sub-category
-  Existing community facilities and land for community facilities sub-category
-  LGIP planned land for community facilities specific location sub-category
-  LGIP planned park acquisition specific location sub-category
-  LGIP planned park upgrade specific location sub-category
-  LGIP planned park embellishment specific location sub-category
-  LGIP planned corridor park specific location sub-category
-  Long term land for community facilities specific location sub-category
-  Long term park specific location sub-category
-  Long term park specific location sub-category
-  Long term corridor link park specific location sub-category

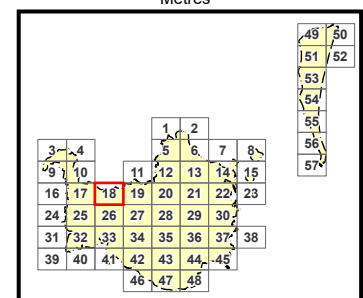
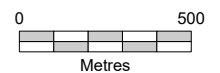
Boundaries

-  BCC Local Government Area
-  Property boundaries
-  Waterbody

Editor's Note:
For the area of land required for the Long term infrastructure sub-categories refer to the Brisbane City Plan 2014, Part 10 Other plans, Section 10.3 Long term infrastructure plans. Area of land for Long term infrastructure depicted in this overlay map are notional only.

NOTES: This map is notional only and should not be used for interpreting City Plan provisions relating to specific sites. To properly interpret the maps, the planning scheme must be referred to.
As adopted by Council, effective xx xx xxxx.
Based on Cadastral Data provided with the permission of the Department of Resources.
While every care is taken to ensure the accuracy of this data, the Brisbane City Council and the copyright owners, in permitting the use of this data, make no representations or warranties about its accuracy, reliability, completeness or suitability for any particular purpose and disclaims all responsibility and all liability (including without limitation, liability in negligence) for all expenses, losses, damages (including indirect or consequential damage) and costs which you might incur as a result of the data being inaccurate or incomplete in any way and for any reason.
© The State of Queensland (Department of Resources) 2021
© StreetPro 2022
© Brisbane City Council 2022

Projection: Map Grid of Australia, Zone 56
Horizontal Datum: Geocentric Datum of Australia 1994
Approximate Scale @ A3 1:22,000



DRAFT LTIP 1B
CONSULTATION VERSION 3 AUG 2023

MOUNT NEBO ROAD

ENOGGERA CREEK

ENOGGERA CREEK

MOUNT NEBO ROAD

GOLD CREEK






Community purposes network overlay map

Sub-categories

-  Existing trunk park sub-category
-  Existing non-trunk park sub-category
-  Existing community facilities and land for community facilities sub-category
-  LGIP planned land for community facilities specific location sub-category
-  LGIP planned park acquisition specific location sub-category
-  LGIP planned park upgrade specific location sub-category
-  LGIP planned park embellishment specific location sub-category
-  LGIP planned corridor park specific location sub-category
-  Long term land for community facilities specific location sub-category
-  Long term park specific location sub-category
-  Long term park specific location sub-category
-  Long term corridor link park specific location sub-category

Boundaries

-  BCC Local Government Area
-  Property boundaries
-  Waterbody

Editor's Note:
For the area of land required for the Long term infrastructure sub-categories refer to the Brisbane City Plan 2014, Part 10 Other plans, Section 10.3 Long term infrastructure plans. Area of land for Long term infrastructure depicted in this overlay map are notional only.

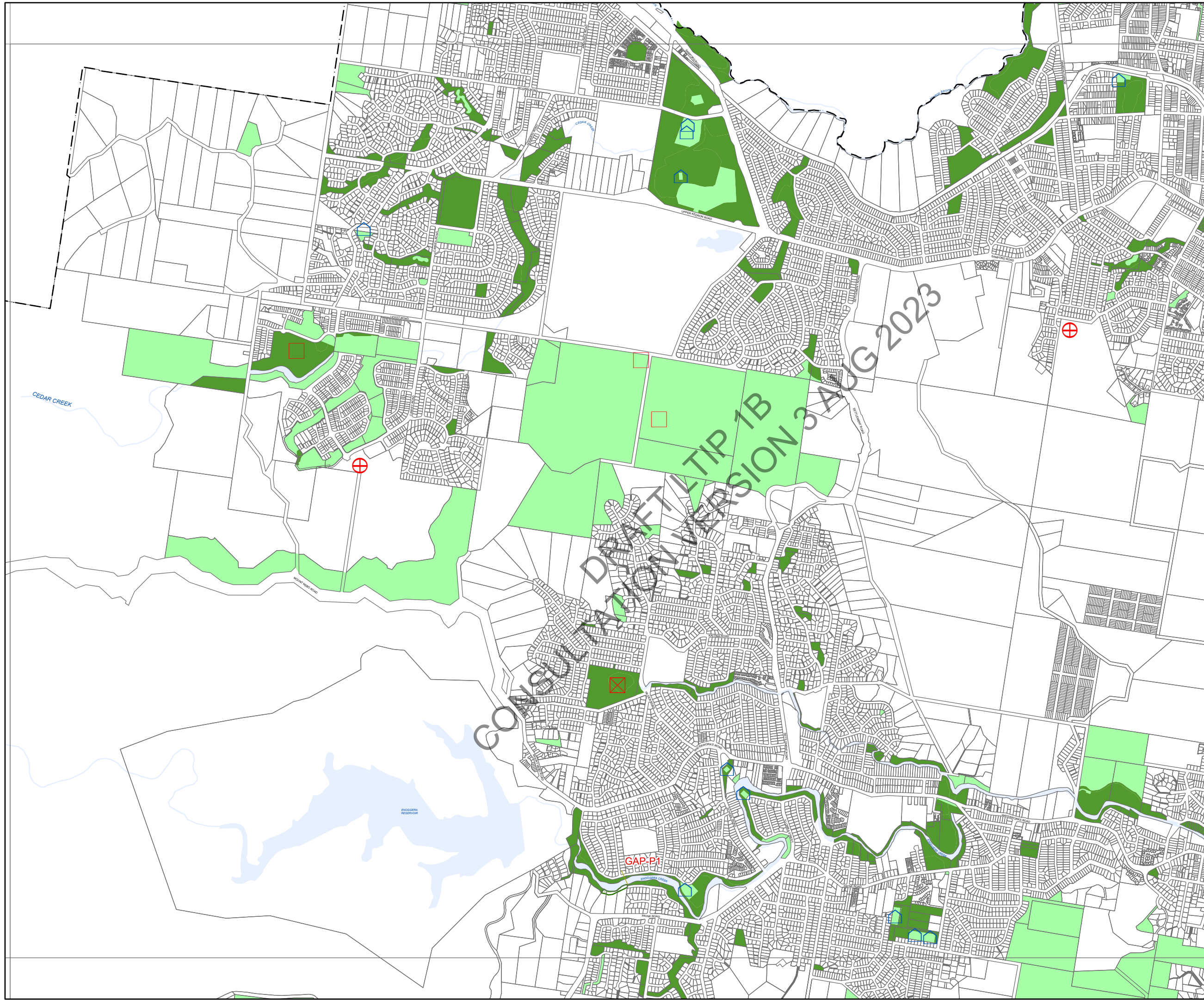
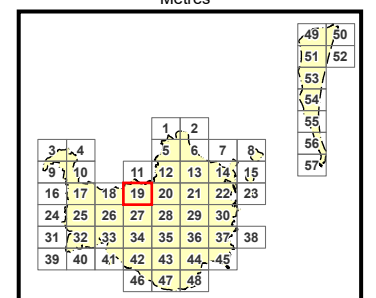
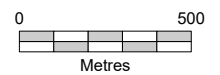
NOTES: This map is notional only and should not be used for interpreting City Plan provisions relating to specific sites. To properly interpret the maps, the planning scheme must be referred to.

As adopted by Council, effective xx xx xxxx.
Based on Cadastral Data provided with the permission of the Department of Resources.

While every care is taken to ensure the accuracy of this data, the Brisbane City Council and the copyright owners, in permitting the use of this data, make no representations or warranties about its accuracy, reliability, completeness or suitability for any particular purpose and disclaims all responsibility and all liability (including without limitation, liability in negligence) for all expenses, losses, damages (including indirect or consequential damage) and costs which you might incur as a result of the data being inaccurate or incomplete in any way and for any reason.

© The State of Queensland (Department of Resources) 2021
© StreetPro 2022
© Brisbane City Council 2022

Projection: Map Grid of Australia, Zone 56
Horizontal Datum: Geocentric Datum of Australia 1994
Approximate Scale @ A3 1:22,000








Community purposes network overlay map

Sub-categories

-  Existing trunk park sub-category
-  Existing non-trunk park sub-category
-  Existing community facilities and land for community facilities sub-category
-  LGIP planned land for community facilities specific location sub-category
-  LGIP planned park acquisition specific location sub-category
-  LGIP planned park upgrade specific location sub-category
-  LGIP planned park embellishment specific location sub-category
-  LGIP planned corridor park specific location sub-category
-  Long term land for community facilities specific location sub-category
-  Long term park specific location sub-category
-  Long term park specific location sub-category
-  Long term corridor link park specific location sub-category

Boundaries

-  BCC Local Government Area
-  Property boundaries
-  Waterbody

Editor's Note:
For the area of land required for the Long term infrastructure sub-categories refer to the Brisbane City Plan 2014, Part 10 Other plans, Section 10.3 Long term infrastructure plans. Area of land for Long term infrastructure depicted in this overlay map are notional only.

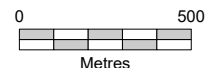
NOTES: This map is notional only and should not be used for interpreting City Plan provisions relating to specific sites. To properly interpret the maps, the planning scheme must be referred to.

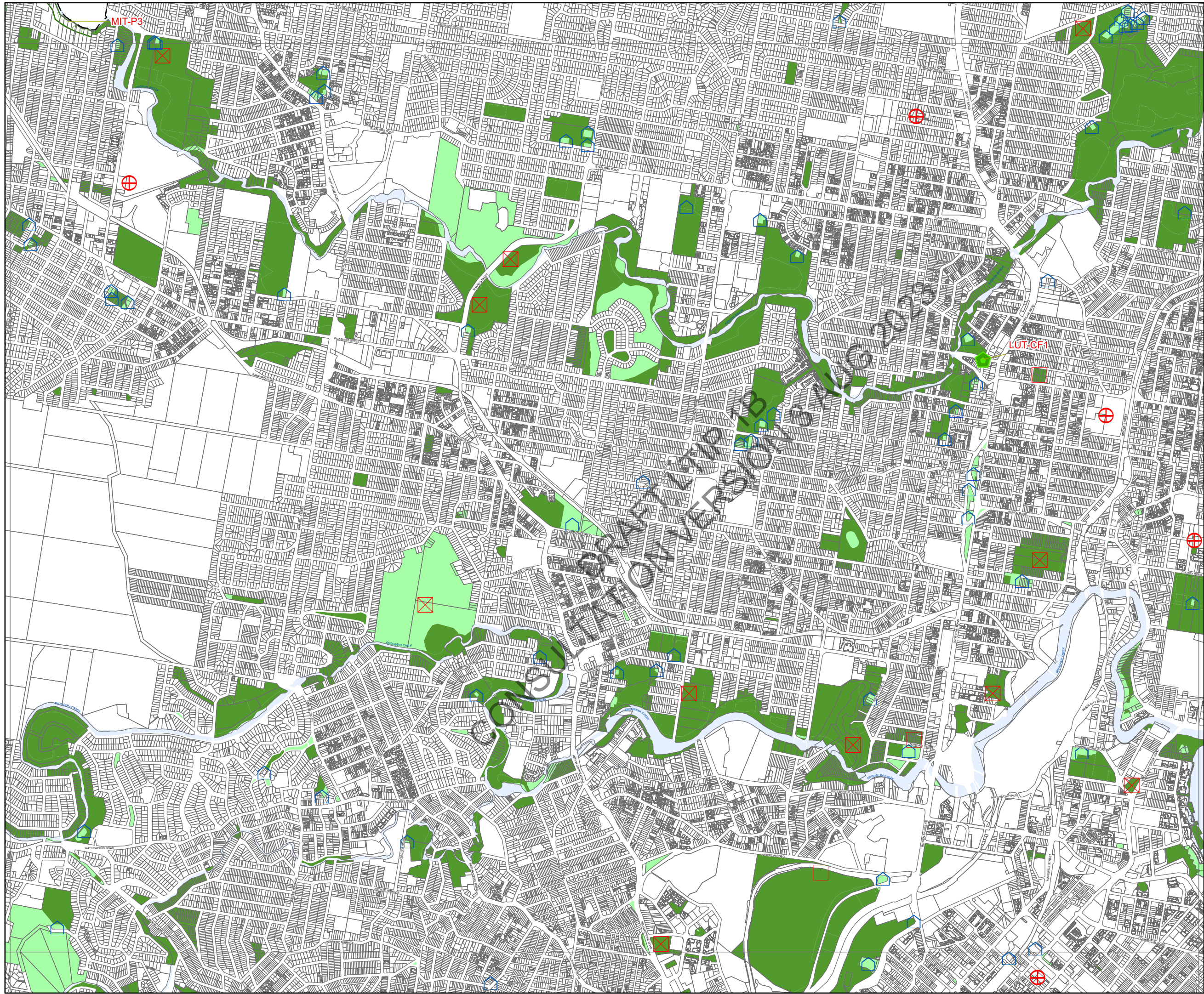
As adopted by Council, effective xx xx xxxx.
Based on Cadastral Data provided with the permission of the Department of Resources.

While every care is taken to ensure the accuracy of this data, the Brisbane City Council and the copyright owners, in permitting the use of this data, make no representations or warranties about its accuracy, reliability, completeness or suitability for any particular purpose and disclaims all responsibility and liability (including without limitation, liability in negligence) for all expenses, losses, damages (including indirect or consequential damage) and costs which you might incur as a result of the data being inaccurate or incomplete in any way and for any reason.

© The State of Queensland (Department of Resources) 2021
© StreetPro 2022
© Brisbane City Council 2022

Projection: Map Grid of Australia, Zone 56
Horizontal Datum: Geocentric Datum of Australia 1994
Approximate Scale @ A3 1:22,000








Community purposes network overlay map

Sub-categories

-  Existing trunk park sub-category
-  Existing non-trunk park sub-category
-  Existing community facilities and land for community facilities sub-category
-  LGIP planned land for community facilities specific location sub-category
-  LGIP planned park acquisition specific location sub-category
-  LGIP planned park upgrade specific location sub-category
-  LGIP planned park embellishment specific location sub-category
-  LGIP planned corridor park specific location sub-category
-  Long term land for community facilities specific location sub-category
-  Long term park specific location sub-category
-  Long term park specific location sub-category
-  Long term corridor link park specific location sub-category

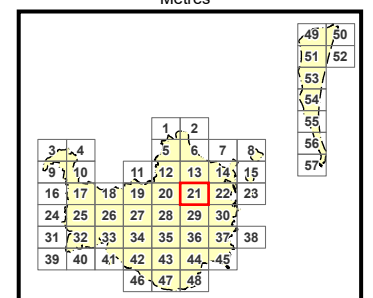
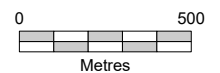
Boundaries

-  BCC Local Government Area
-  Property boundaries
-  Waterbody

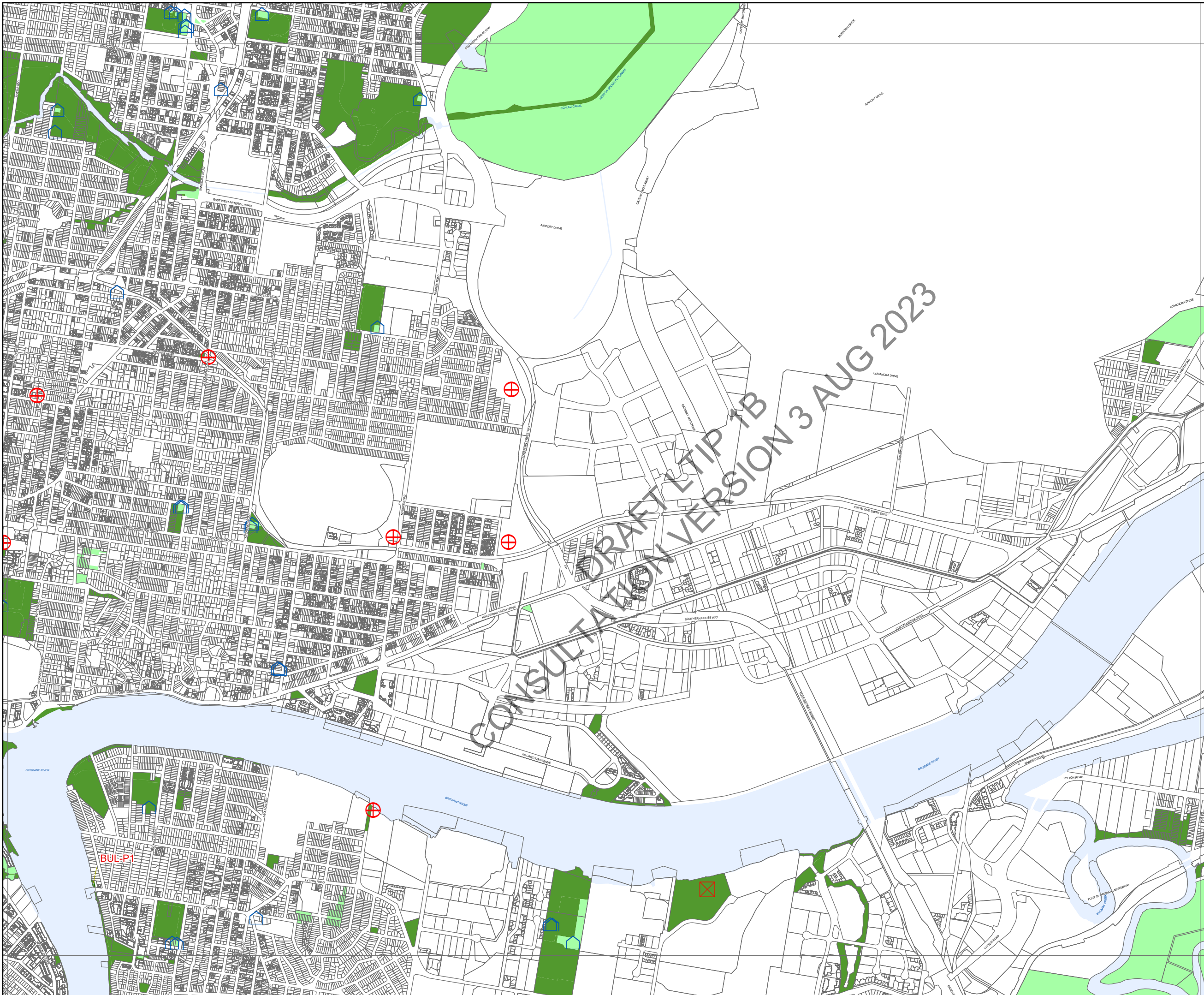
Editor's Note:
For the area of land required for the Long term infrastructure sub-categories refer to the Brisbane City Plan 2014, Part 10 Other plans, Section 10.3 Long term infrastructure plans. Area of land for Long term infrastructure depicted in this overlay map are notional only.

NOTES: This map is notional only and should not be used for interpreting City Plan provisions relating to specific sites. To properly interpret the maps, the planning scheme must be referred to.
As adopted by Council, effective xx xx xxxx.
Based on Cadastral Data provided with the permission of the Department of Resources.
While every care is taken to ensure the accuracy of this data, the Brisbane City Council and the copyright owners, in permitting the use of this data, make no representations or warranties about its accuracy, reliability, completeness or suitability for any particular purpose and disclaims all responsibility and all liability (including without limitation, liability in negligence) for all expenses, losses, damages (including indirect or consequential damage) and costs which you might incur as a result of the data being inaccurate or incomplete in any way and for any reason.
© The State of Queensland (Department of Resources) 2021
© StreetPro 2022
© Brisbane City Council 2022

Projection: Map Grid of Australia, Zone 56
Horizontal Datum: Geocentric Datum of Australia 1994
Approximate Scale @ A3 1:22,000



DRAFT LTIP 1B
CONSULTATION VERSION 3 AUG 2023



BUL-P1






Community purposes network
overlay map

Sub-categories

-  Existing trunk park sub-category
-  Existing non-trunk park sub-category
-  Existing community facilities and land for community facilities sub-category
-  LGIP planned land for community facilities specific location sub-category
-  LGIP planned park acquisition specific location sub-category
-  LGIP planned park upgrade specific location sub-category
-  LGIP planned park embellishment specific location sub-category
-  LGIP planned corridor park specific location sub-category
-  Long term land for community facilities specific location sub-category
-  Long term park specific location sub-category
-  Long term park specific location sub-category
-  Long term corridor link park specific location sub-category

Boundaries

-  BCC Local Government Area
-  Property boundaries
-  Waterbody

Editor's Note:
For the area of land required for the Long term infrastructure sub-categories refer to the Brisbane City Plan 2014, Part 10 Other plans, Section 10.3 Long term infrastructure plans. Area of land for Long term infrastructure depicted in this overlay map are notional only.

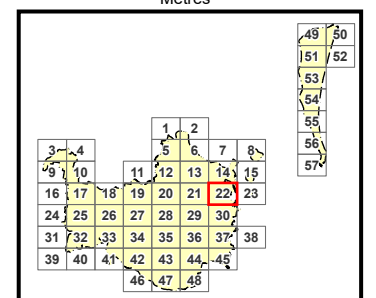
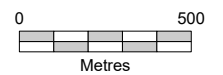
NOTES: This map is notional only and should not be used for interpreting City Plan provisions relating to specific sites. To properly interpret the maps, the planning scheme must be referred to.

As adopted by Council, effective xx xx xxxx.
Based on Cadastral Data provided with the permission of the Department of Resources.

While every care is taken to ensure the accuracy of this data, the Brisbane City Council and the copyright owners, in permitting the use of this data, make no representations or warranties about its accuracy, reliability, completeness or suitability for any particular purpose and disclaims all responsibility and all liability (including without limitation, liability in negligence) for all expenses, losses, damages (including indirect or consequential damage) and costs which you might incur as a result of the data being inaccurate or incomplete in any way and for any reason.

© The State of Queensland (Department of Resources) 2021
© StreetPro 2022
© Brisbane City Council 2022

Projection: Map Grid of Australia, Zone 56
Horizontal Datum: Geocentric Datum of Australia 1994
Approximate Scale @ A3 1:22,000




CONCEPT DEVELOPMENT 1B
VERSION 3 AUG 2023






Community purposes network
overlay map

Sub-categories

-  Existing trunk park sub-category
-  Existing non-trunk park sub-category
-  Existing community facilities and land for community facilities sub-category
-  LGIP planned land for community facilities specific location sub-category
-  LGIP planned park acquisition specific location sub-category
-  LGIP planned park upgrade specific location sub-category
-  LGIP planned park embellishment specific location sub-category
-  LGIP planned corridor park specific location sub-category
-  Long term land for community facilities specific location sub-category
-  Long term park specific location sub-category
-  Long term park specific location sub-category
-  Long term corridor link park specific location sub-category

Boundaries

-  BCC Local Government Area
-  Property boundaries
-  Waterbody

Editor's Note:
For the area of land required for the Long term infrastructure sub-categories refer to the Brisbane City Plan 2014, Part 10 Other plans, Section 10.3 Long term infrastructure plans. Area of land for Long term infrastructure depicted in this overlay map are notional only.

NOTES: This map is notional only and should not be used for interpreting City Plan provisions relating to specific sites. To properly interpret the maps, the planning scheme must be referred to.

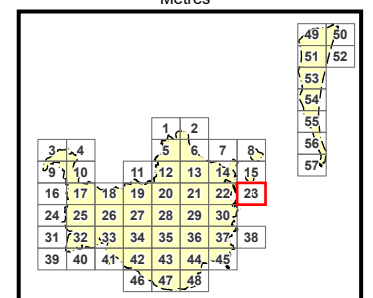
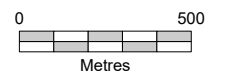
As adopted by Council, effective xx xx xxxx.
Based on Cadastral Data provided with the permission of the Department of Resources.

While every care is taken to ensure the accuracy of this data, the Brisbane City Council and the copyright owners, in permitting the use of this data, make no representations or warranties about its accuracy, reliability, completeness or suitability for any particular purpose and disclaims all responsibility and all liability (including without limitation, liability in negligence) for all expenses, losses, damages (including indirect or consequential damage) and costs which you might incur as a result of the data being inaccurate or incomplete in any way and for any reason.

© The State of Queensland (Department of Resources) 2021
© StreetPro 2022
© Brisbane City Council 2022

Projection: Map Grid of Australia, Zone 56
Horizontal Datum: Geocentric Datum of Australia 1994

Approximate Scale @ A3 1:22,000














DRAFT LTIP 1B
CONSULTATION VERSION 3 AUG 2023






Community purposes network
overlay map

Sub-categories

-  Existing trunk park sub-category
-  Existing non-trunk park sub-category
-  Existing community facilities and land for community facilities sub-category
-  LGIP planned land for community facilities specific location sub-category
-  LGIP planned park acquisition specific location sub-category
-  LGIP planned park upgrade specific location sub-category
-  LGIP planned park embellishment specific location sub-category
-  LGIP planned corridor park specific location sub-category
-  Long term land for community facilities specific location sub-category
-  Long term park specific location sub-category
-  Long term park specific location sub-category
-  Long term corridor link park specific location sub-category

Boundaries

-  BCC Local Government Area
-  Property boundaries
-  Waterbody

Editor's Note:
For the area of land required for the Long term infrastructure sub-categories refer to the Brisbane City Plan 2014, Part 10 Other plans, Section 10.3 Long term infrastructure plans. Area of land for Long term infrastructure depicted in this overlay map are notional only.

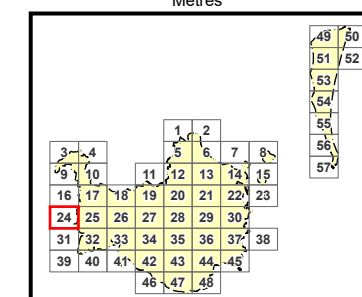
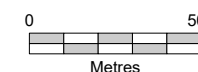
NOTES: This map is notional only and should not be used for interpreting City Plan provisions relating to specific sites. To properly interpret the maps, the planning scheme must be referred to.

As adopted by Council, effective xx xx xxxx.
Based on Cadastral Data provided with the permission of the Department of Resources.

While every care is taken to ensure the accuracy of this data, the Brisbane City Council and the copyright owners, in permitting the use of this data, make no representations or warranties about its accuracy, reliability, completeness or suitability for any particular purpose and disclaims all responsibility and all liability (including without limitation, liability in negligence) for all expenses, losses, damages (including indirect or consequential damage) and costs which you might incur as a result of the data being inaccurate or incomplete in any way and for any reason.

© The State of Queensland (Department of Resources) 2021
© StreetPro 2022
© Brisbane City Council 2022

Projection: Map Grid of Australia, Zone 56
Horizontal Datum: Geocentric Datum of Australia 1994
Approximate Scale @ A3 1:22,000



DRAFT LTIP 1B
CONSULTATION VERSION 3 AUG 2023






Community purposes network
overlay map

Sub-categories

-  Existing trunk park sub-category
-  Existing non-trunk park sub-category
-  Existing community facilities and land for community facilities sub-category
-  LGIP planned land for community facilities specific location sub-category
-  LGIP planned park acquisition specific location sub-category
-  LGIP planned park upgrade specific location sub-category
-  LGIP planned park embellishment specific location sub-category
-  LGIP planned corridor park specific location sub-category
-  Long term land for community facilities specific location sub-category
-  Long term park specific location sub-category
-  Long term park specific location sub-category
-  Long term corridor link park specific location sub-category

Boundaries

-  BCC Local Government Area
-  Property boundaries
-  Waterbody

Editor's Note:
For the area of land required for the Long term infrastructure sub-categories refer to the Brisbane City Plan 2014, Part 10 Other plans, Section 10.3 Long term infrastructure plans. Area of land for Long term infrastructure depicted in this overlay map are notional only.

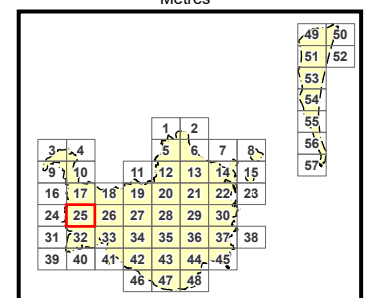
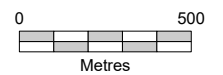
NOTES: This map is notional only and should not be used for interpreting City Plan provisions relating to specific sites. To properly interpret the maps, the planning scheme must be referred to.

As adopted by Council, effective xx xx xxxx.
Based on Cadastral Data provided with the permission of the Department of Resources.

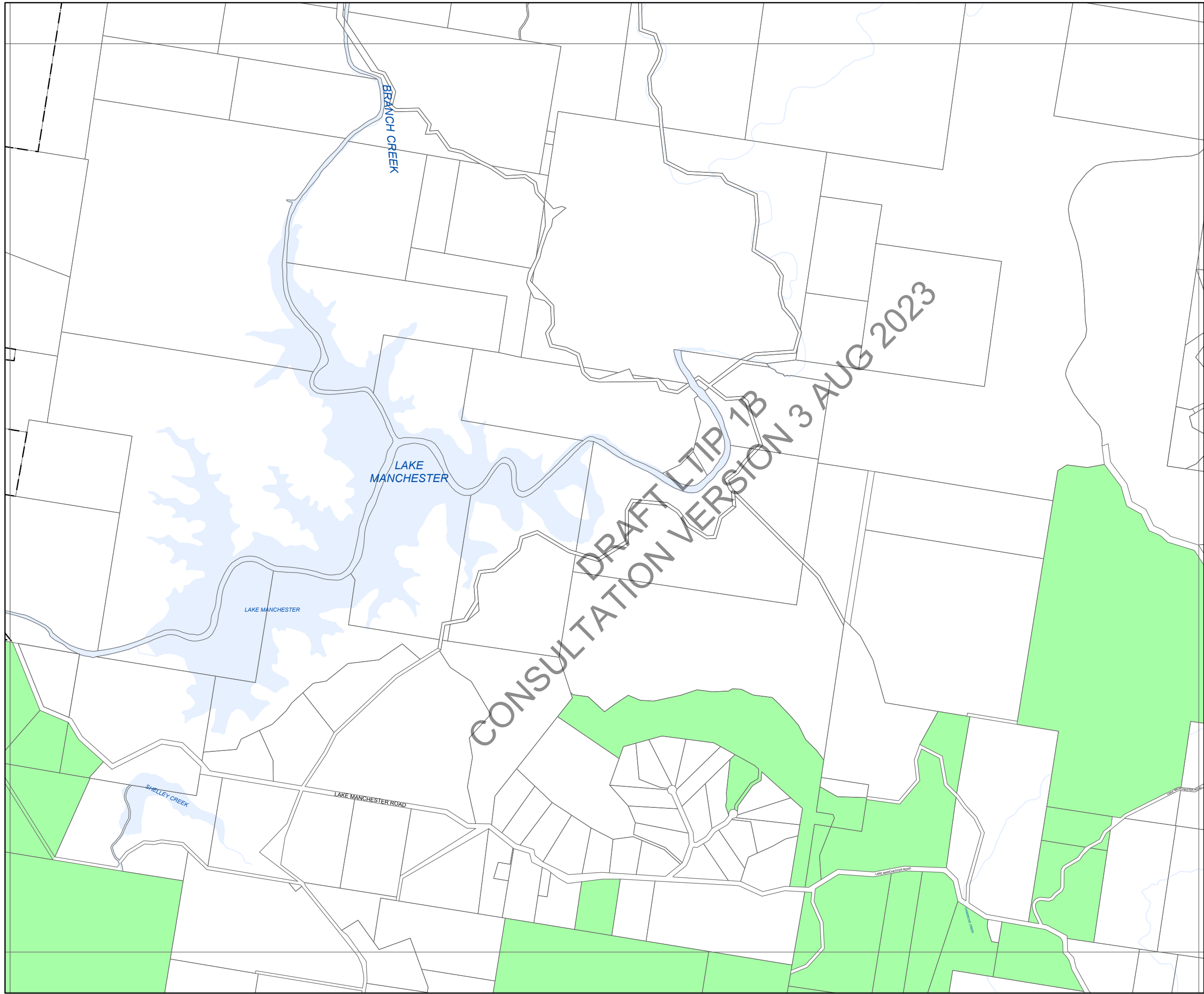
While every care is taken to ensure the accuracy of this data, the Brisbane City Council and the copyright owners, in permitting the use of this data, make no representations or warranties about its accuracy, reliability, completeness or suitability for any particular purpose and disclaims all responsibility and all liability (including without limitation, liability in negligence) for all expenses, losses, damages (including indirect or consequential damage) and costs which you might incur as a result of the data being inaccurate or incomplete in any way and for any reason.

© The State of Queensland (Department of Resources) 2021
© StreetPro 2022
© Brisbane City Council 2022

Projection: Map Grid of Australia, Zone 56
Horizontal Datum: Geocentric Datum of Australia 1994
Approximate Scale @ A3 1:22,000



DRAFT LTIP 1B
CONSULTATION VERSION 3 AUG 2023








Community purposes network
overlay map

Sub-categories

-  Existing trunk park sub-category
-  Existing non-trunk park sub-category
-  Existing community facilities and land for community facilities sub-category
-  LGIP planned land for community facilities specific location sub-category
-  LGIP planned park acquisition specific location sub-category
-  LGIP planned park upgrade specific location sub-category
-  LGIP planned park embellishment specific location sub-category
-  LGIP planned corridor park specific location sub-category
-  Long term land for community facilities specific location sub-category
-  Long term park specific location sub-category
-  Long term park specific location sub-category
-  Long term corridor link park specific location sub-category

Boundaries

-  BCC Local Government Area
-  Property boundaries
-  Waterbody

Editor's Note:
For the area of land required for the Long term infrastructure sub-categories refer to the Brisbane City Plan 2014, Part 10 Other plans, Section 10.3 Long term infrastructure plans. Area of land for Long term infrastructure depicted in this overlay map are notional only.

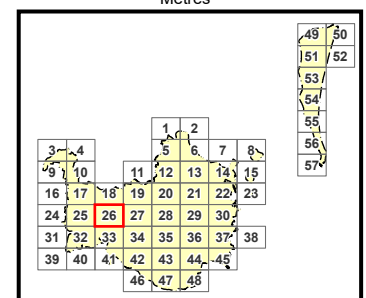
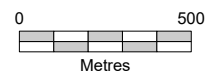
NOTES: This map is notional only and should not be used for interpreting City Plan provisions relating to specific sites. To properly interpret the maps, the planning scheme must be referred to.

As adopted by Council, effective xx xx xxxx.
Based on Cadastral Data provided with the permission of the Department of Resources.

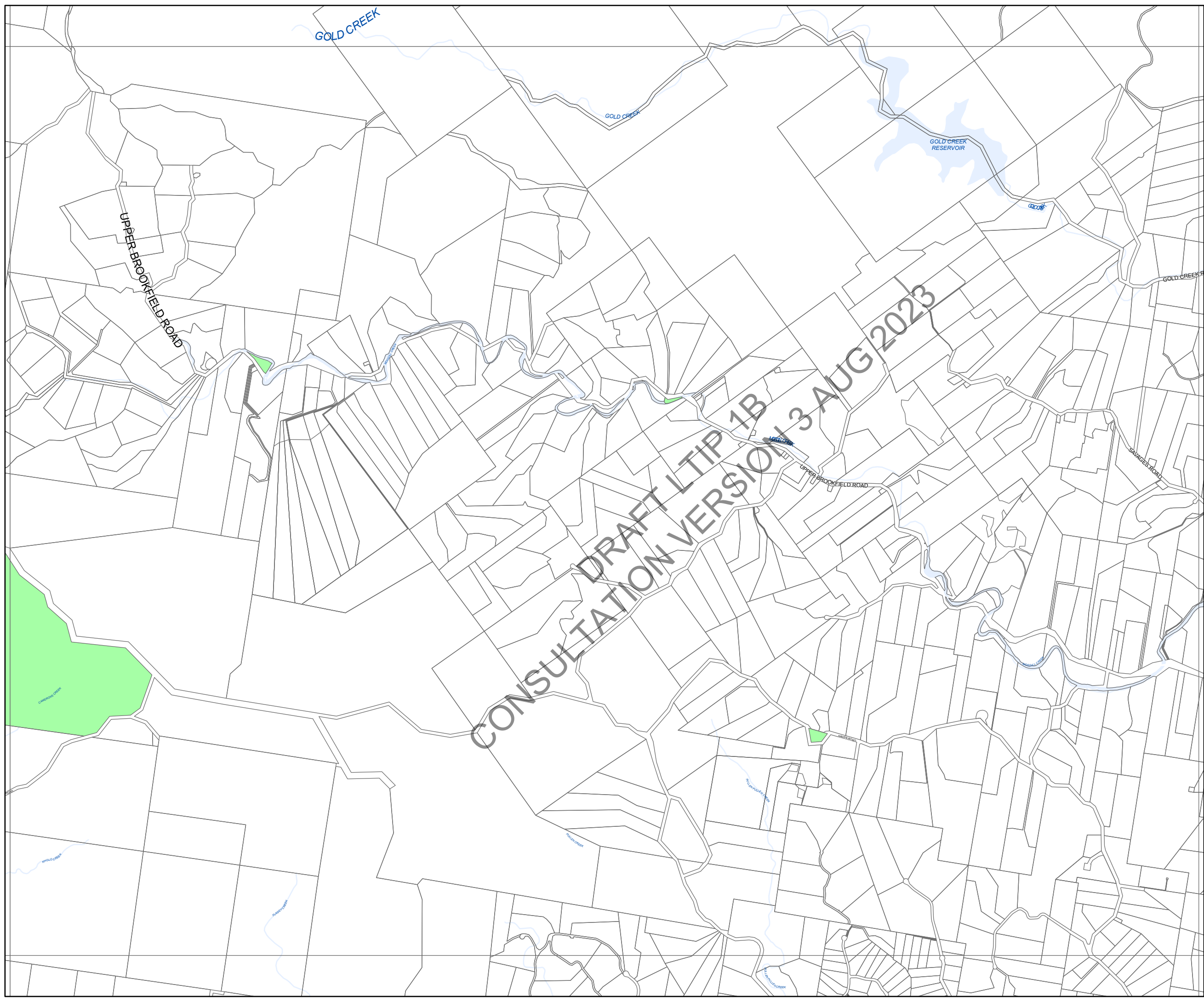
While every care is taken to ensure the accuracy of this data, the Brisbane City Council and the copyright owners, in permitting the use of this data, make no representations or warranties about its accuracy, reliability, completeness or suitability for any particular purpose and disclaims all responsibility and all liability (including without limitation, liability in negligence) for all expenses, losses, damages (including indirect or consequential damage) and costs which you might incur as a result of the data being inaccurate or incomplete in any way and for any reason.

© The State of Queensland (Department of Resources) 2021
© StreetPro 2022
© Brisbane City Council 2022

Projection: Map Grid of Australia, Zone 56
Horizontal Datum: Geocentric Datum of Australia 1994
Approximate Scale @ A3 1:22,000



DRAFT LTIP 1B
CONSULTATION VERSION 3 AUG 2023






Community purposes network overlay map

Sub-categories

-  Existing trunk park sub-category
-  Existing non-trunk park sub-category
-  Existing community facilities and land for community facilities sub-category
-  LGIP planned land for community facilities specific location sub-category
-  LGIP planned park acquisition specific location sub-category
-  LGIP planned park upgrade specific location sub-category
-  LGIP planned park embellishment specific location sub-category
-  LGIP planned corridor park specific location sub-category
-  Long term land for community facilities specific location sub-category
-  Long term park specific location sub-category
-  Long term park specific location sub-category
-  Long term corridor link park specific location sub-category

Boundaries

-  BCC Local Government Area
-  Property boundaries
-  Waterbody

Editor's Note:
For the area of land required for the Long term infrastructure sub-categories refer to the Brisbane City Plan 2014, Part 10 Other plans, Section 10.3 Long term infrastructure plans. Area of land for Long term infrastructure depicted in this overlay map are notional only.

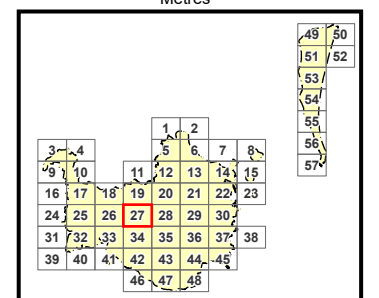
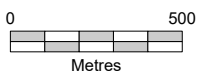
NOTES: This map is notional only and should not be used for interpreting City Plan provisions relating to specific sites. To properly interpret the maps, the planning scheme must be referred to.

As adopted by Council, effective xx xx xxxx.
Based on Cadastral Data provided with the permission of the Department of Resources.

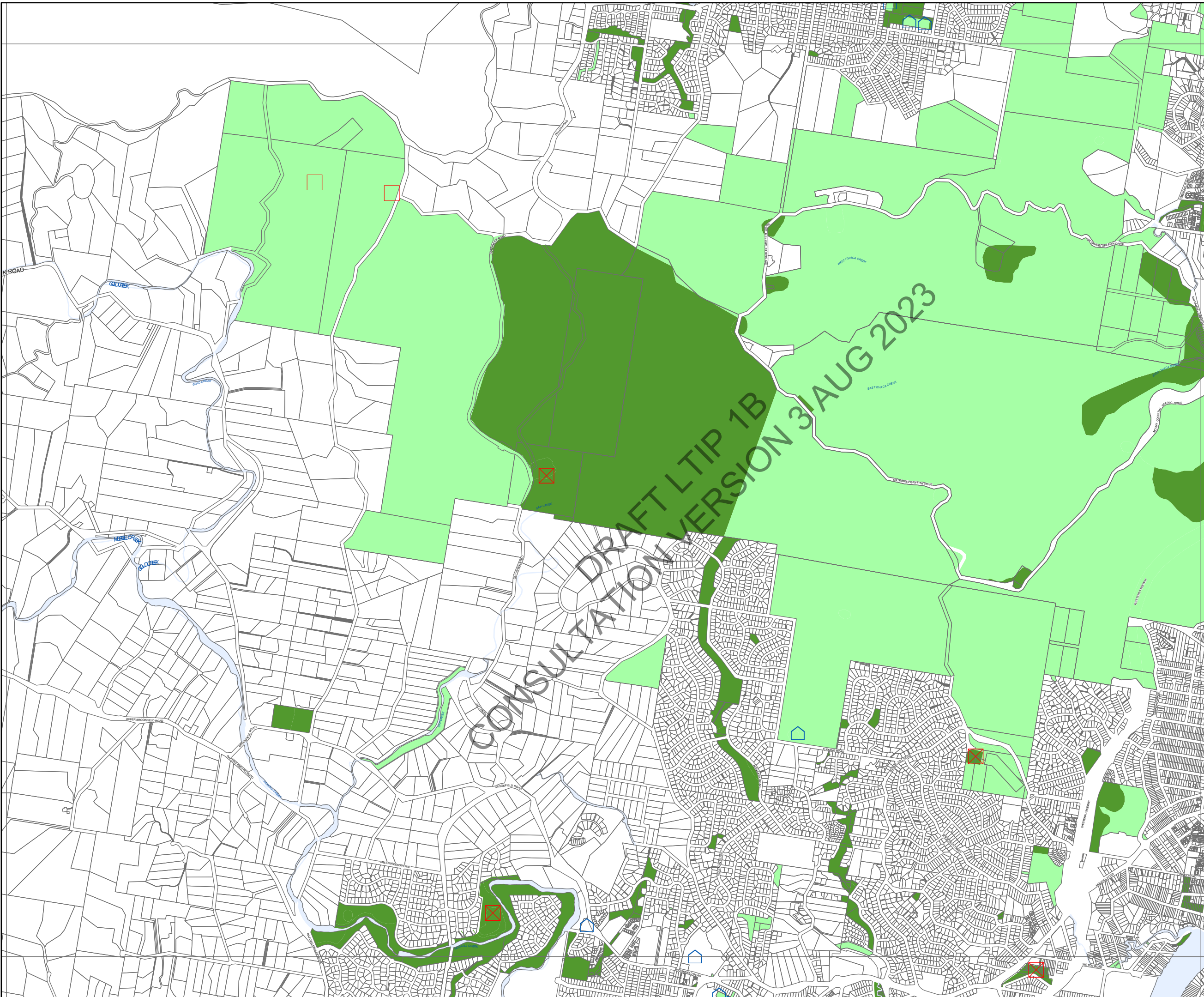
While every care is taken to ensure the accuracy of this data, the Brisbane City Council and the copyright owners, in permitting the use of this data, make no representations or warranties about its accuracy, reliability, completeness or suitability for any particular purpose and disclaims all responsibility and all liability (including without limitation, liability in negligence) for all expenses, losses, damages (including indirect or consequential damage) and costs which you might incur as a result of the data being inaccurate or incomplete in any way and for any reason.

© The State of Queensland (Department of Resources) 2021
© StreetPro 2022
© Brisbane City Council 2022

Projection: Map Grid of Australia, Zone 56
Horizontal Datum: Geocentric Datum of Australia 1994
Approximate Scale @ A3 1:22,000



CONSULTATION DRAFT LTIP 1B VERSION 3 | AUG 2023






Community purposes network overlay map

Sub-categories

-  Existing trunk park sub-category
-  Existing non-trunk park sub-category
-  Existing community facilities and land for community facilities sub-category
-  LGIP planned land for community facilities specific location sub-category
-  LGIP planned park acquisition specific location sub-category
-  LGIP planned park upgrade specific location sub-category
-  LGIP planned park embellishment specific location sub-category
-  LGIP planned corridor park specific location sub-category
-  Long term land for community facilities specific location sub-category
-  Long term park specific location sub-category
-  Long term park specific location sub-category
-  Long term corridor link park specific location sub-category

Boundaries

-  BCC Local Government Area
-  Property boundaries
-  Waterbody

Editor's Note:
For the area of land required for the Long term infrastructure sub-categories refer to the Brisbane City Plan 2014, Part 10 Other plans, Section 10.3 Long term infrastructure plans. Area of land for Long term infrastructure depicted in this overlay map are notional only.

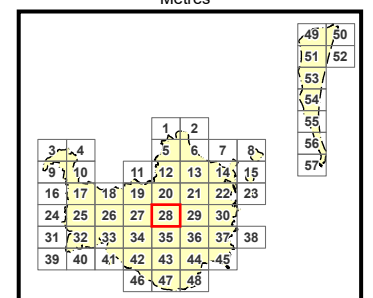
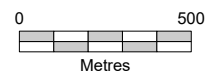
NOTES: This map is notional only and should not be used for interpreting City Plan provisions relating to specific sites. To properly interpret the maps, the planning scheme must be referred to.

As adopted by Council, effective xx xx xxxx.
Based on Cadastral Data provided with the permission of the Department of Resources.

While every care is taken to ensure the accuracy of this data, the Brisbane City Council and the copyright owners, in permitting the use of this data, make no representations or warranties about its accuracy, reliability, completeness or suitability for any particular purpose and disclaims all responsibility and liability (including without limitation, liability in negligence) for all expenses, losses, damages (including indirect or consequential damage) and costs which you might incur as a result of the data being inaccurate or incomplete in any way and for any reason.

© The State of Queensland (Department of Resources) 2021
© StreetPro 2022
© Brisbane City Council 2022

Projection: Map Grid of Australia, Zone 56
Horizontal Datum: Geocentric Datum of Australia 1994
Approximate Scale @ A3 1:22,000






Community purposes network overlay map

Sub-categories

-  Existing trunk park sub-category
-  Existing non-trunk park sub-category
-  Existing community facilities and land for community facilities sub-category
-  LGIP planned land for community facilities specific location sub-category
-  LGIP planned park acquisition specific location sub-category
-  LGIP planned park upgrade specific location sub-category
-  LGIP planned park embellishment specific location sub-category
-  LGIP planned corridor park specific location sub-category
-  Long term land for community facilities specific location sub-category
-  Long term park specific location sub-category
-  Long term park specific location sub-category
-  Long term corridor link park specific location sub-category

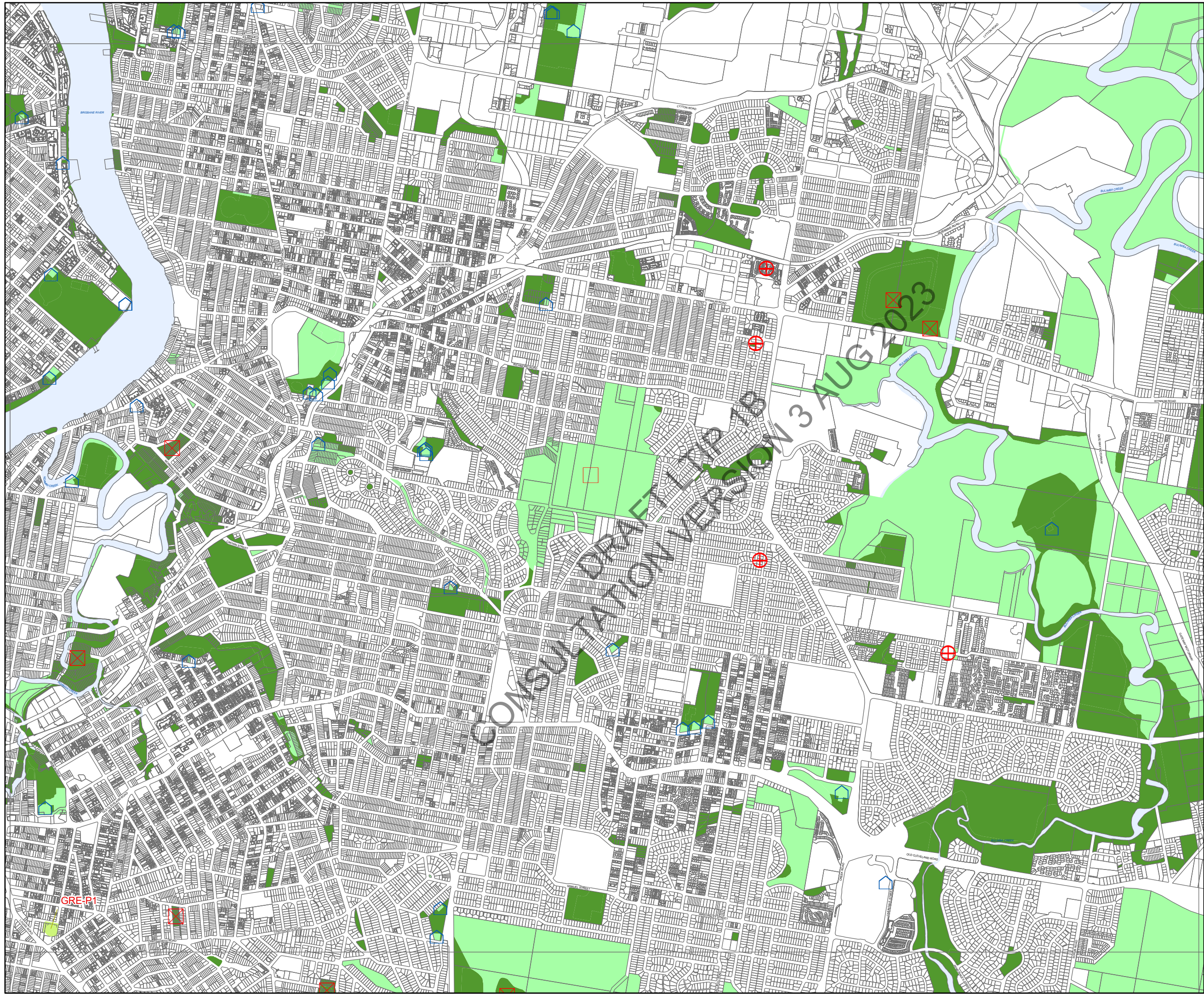
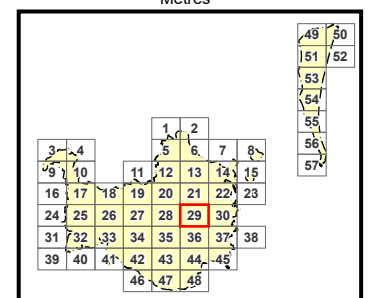
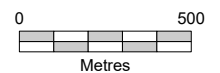
Boundaries

-  BCC Local Government Area
-  Property boundaries
-  Waterbody

Editor's Note:
For the area of land required for the Long term infrastructure sub-categories refer to the Brisbane City Plan 2014, Part 10 Other plans, Section 10.3 Long term infrastructure plans. Area of land for Long term infrastructure depicted in this overlay map are notional only.

NOTES: This map is notional only and should not be used for interpreting City Plan provisions relating to specific sites. To properly interpret the maps, the planning scheme must be referred to.
As adopted by Council, effective xx xx xxxx.
Based on Cadastral Data provided with the permission of the Department of Resources.
While every care is taken to ensure the accuracy of this data, the Brisbane City Council and the copyright owners, in permitting the use of this data, make no representations or warranties about its accuracy, reliability, completeness or suitability for any particular purpose and disclaims all responsibility and all liability (including without limitation, liability in negligence) for all expenses, losses, damages (including indirect or consequential damage) and costs which you might incur as a result of the data being inaccurate or incomplete in any way and for any reason.
© The State of Queensland (Department of Resources) 2021
© StreetPro 2022
© Brisbane City Council 2022

Projection: Map Grid of Australia, Zone 56
Horizontal Datum: Geocentric Datum of Australia 1994
Approximate Scale @ A3 1:22,000



CONSULTATION VERSION 3 AUG 2023




GRE-P1

Community purposes network overlay map

Sub-categories

-  Existing trunk park sub-category
-  Existing non-trunk park sub-category
-  Existing community facilities and land for community facilities sub-category
-  LGIP planned land for community facilities specific location sub-category
-  LGIP planned park acquisition specific location sub-category
-  LGIP planned park upgrade specific location sub-category
-  LGIP planned park embellishment specific location sub-category
-  LGIP planned corridor park specific location sub-category
-  Long term land for community facilities specific location sub-category
-  Long term park specific location sub-category
-  Long term park specific location sub-category
-  Long term corridor link park specific location sub-category

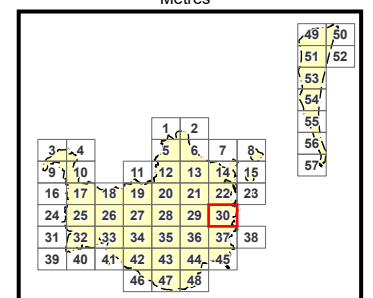
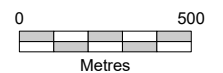
Boundaries

-  BCC Local Government Area
-  Property boundaries
-  Waterbody

Editor's Note:
For the area of land required for the Long term infrastructure sub-categories refer to the Brisbane City Plan 2014, Part 10 Other Plans, Section 10.3 Long term infrastructure plans. Area of land for Long term infrastructure depicted in this overlay map are notional only.

NOTES: This map is notional only and should not be used for interpreting City Plan provisions relating to specific sites. To properly interpret the maps, the planning scheme must be referred to.
As adopted by Council, effective xx xx xxxx.
Based on Cadastral Data provided with the permission of the Department of Resources.
While every care is taken to ensure the accuracy of this data, the Brisbane City Council and the copyright owners, in permitting the use of this data, make no representations or warranties about its accuracy, reliability, completeness or suitability for any particular purpose and disclaims all responsibility and all liability (including without limitation, liability in negligence) for all expenses, losses, damages (including indirect or consequential damage) and costs which you might incur as a result of the data being inaccurate or incomplete in any way and for any reason.
© The State of Queensland (Department of Resources) 2021
© StreetPro 2022
© Brisbane City Council 2022

Projection: Map Grid of Australia, Zone 56
Horizontal Datum: Geocentric Datum of Australia 1994
Approximate Scale @ A3 1:22,000















CONSULTATION DRAFT
VERSION 3 AUG 2023

TIN-P2






Community purposes network
overlay map

Sub-categories

-  Existing trunk park sub-category
-  Existing non-trunk park sub-category
-  Existing community facilities and land for community facilities sub-category
-  LGIP planned land for community facilities specific location sub-category
-  LGIP planned park acquisition specific location sub-category
-  LGIP planned park upgrade specific location sub-category
-  LGIP planned park embellishment specific location sub-category
-  LGIP planned corridor park specific location sub-category
-  Long term land for community facilities specific location sub-category
-  Long term park specific location sub-category
-  Long term park specific location sub-category
-  Long term corridor link park specific location sub-category

Boundaries

-  BCC Local Government Area
-  Property boundaries
-  Waterbody

Editor's Note:
For the area of land required for the Long term infrastructure sub-categories refer to the Brisbane City Plan 2014, Part 10 Other plans, Section 10.3 Long term infrastructure plans. Area of land for Long term infrastructure depicted in this overlay map are notional only.

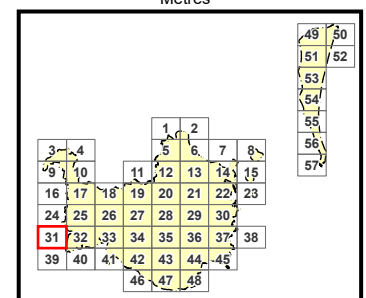
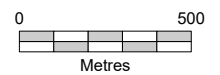
NOTES: This map is notional only and should not be used for interpreting City Plan provisions relating to specific sites. To properly interpret the maps, the planning scheme must be referred to.

As adopted by Council, effective xx xx xxxx.
Based on Cadastral Data provided with the permission of the Department of Resources.

While every care is taken to ensure the accuracy of this data, the Brisbane City Council and the copyright owners, in permitting the use of this data, make no representations or warranties about its accuracy, reliability, completeness or suitability for any particular purpose and disclaims all responsibility and all liability (including without limitation, liability in negligence) for all expenses, losses, damages (including indirect or consequential damage) and costs which you might incur as a result of the data being inaccurate or incomplete in any way and for any reason.

© The State of Queensland (Department of Resources) 2021
© StreetPro 2022
© Brisbane City Council 2022

Projection: Map Grid of Australia, Zone 56
Horizontal Datum: Geocentric Datum of Australia 1994
Approximate Scale @ A3 1:22,000



DRAFT LTIP 1B
CONSULTATION VERSION 3 AUG 2023






Community purposes network
overlay map

Sub-categories

-  Existing trunk park sub-category
-  Existing non-trunk park sub-category
-  Existing community facilities and land for community facilities sub-category
-  LGIP planned land for community facilities specific location sub-category
-  LGIP planned park acquisition specific location sub-category
-  LGIP planned park upgrade specific location sub-category
-  LGIP planned park embellishment specific location sub-category
-  LGIP planned corridor park specific location sub-category
-  Long term land for community facilities specific location sub-category
-  Long term park specific location sub-category
-  Long term park specific location sub-category
-  Long term corridor link park specific location sub-category

Boundaries

-  BCC Local Government Area
-  Property boundaries
-  Waterbody

Editor's Note:
For the area of land required for the Long term infrastructure sub-categories refer to the Brisbane City Plan 2014, Part 10 Other plans, Section 10.3 Long term infrastructure plans. Area of land for Long term infrastructure depicted in this overlay map are notional only.

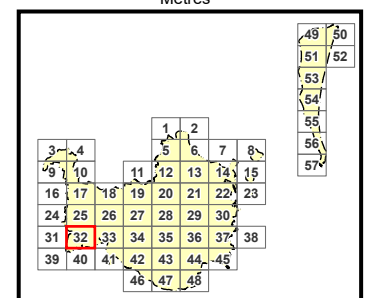
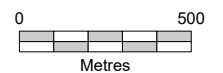
NOTES: This map is notional only and should not be used for interpreting City Plan provisions relating to specific sites. To properly interpret the maps, the planning scheme must be referred to.

As adopted by Council, effective xx xx xxxx.
Based on Cadastral Data provided with the permission of the Department of Resources.

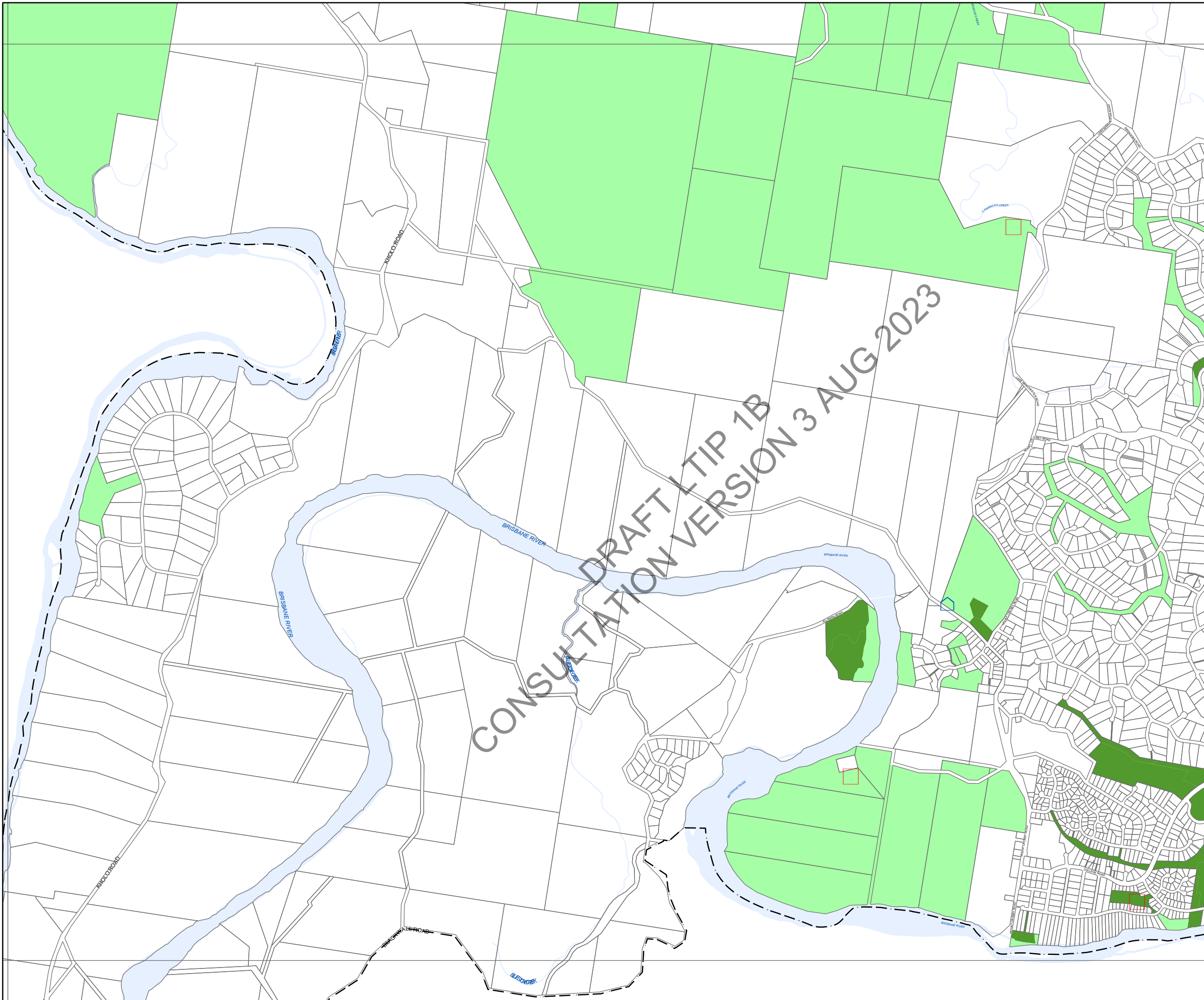
While every care is taken to ensure the accuracy of this data, the Brisbane City Council and the copyright owners, in permitting the use of this data, make no representations or warranties about its accuracy, reliability, completeness or suitability for any particular purpose and disclaims all responsibility and all liability (including without limitation, liability in negligence) for all expenses, losses, damages (including indirect or consequential damage) and costs which you might incur as a result of the data being inaccurate or incomplete in any way and for any reason.

© The State of Queensland (Department of Resources) 2021
© StreetPro 2022
© Brisbane City Council 2022

Projection: Map Grid of Australia, Zone 56
Horizontal Datum: Geocentric Datum of Australia 1994
Approximate Scale @ A3 1:22,000



DRAFT LTIP 1B
CONSULTATION VERSION 3 AUG 2023








Community purposes network
overlay map

Sub-categories

-  Existing trunk park sub-category
-  Existing non-trunk park sub-category
-  Existing community facilities and land for community facilities sub-category
-  LGIP planned land for community facilities specific location sub-category
-  LGIP planned park acquisition specific location sub-category
-  LGIP planned park upgrade specific location sub-category
-  LGIP planned park embellishment specific location sub-category
-  LGIP planned corridor park specific location sub-category
-  Long term land for community facilities specific location sub-category
-  Long term park specific location sub-category
-  Long term park specific location sub-category
-  Long term corridor link park specific location sub-category

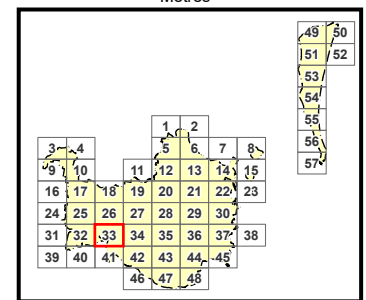
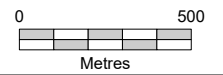
Boundaries

-  BCC Local Government Area
-  Property boundaries
-  Waterbody

Editor's Note:
For the area of land required for the Long term infrastructure sub-categories refer to the Brisbane City Plan 2014, Part 10 Other plans, Section 10.3 Long term infrastructure plans. Area of land for Long term infrastructure depicted in this overlay map are notional only.

NOTES: This map is notional only and should not be used for interpreting City Plan provisions relating to specific sites. To properly interpret the maps, the planning scheme must be referred to.
As adopted by Council, effective xx xx xxxx.
Based on Cadastral Data provided with the permission of the Department of Resources.
While every care is taken to ensure the accuracy of this data, the Brisbane City Council and the copyright owners, in permitting the use of this data, make no representations or warranties about its accuracy, reliability, completeness or suitability for any particular purpose and disclaims all responsibility and all liability (including without limitation, liability in negligence) for all expenses, losses, damages (including indirect or consequential damage) and costs which you might incur as a result of the data being inaccurate or incomplete in any way and for any reason.
© The State of Queensland (Department of Resources) 2021
© StreetPro 2022
© Brisbane City Council 2022

Projection: Map Grid of Australia, Zone 56
Horizontal Datum: Geocentric Datum of Australia 1994
Approximate Scale @ A3 1:22,000



DRAFT LTIP 1B
CONSULTATION VERSION 3 AUG 2023






Community purposes network overlay map

Sub-categories

-  Existing trunk park sub-category
-  Existing non-trunk park sub-category
-  Existing community facilities and land for community facilities sub-category
-  LGIP planned land for community facilities specific location sub-category
-  LGIP planned park acquisition specific location sub-category
-  LGIP planned park upgrade specific location sub-category
-  LGIP planned park embellishment specific location sub-category
-  LGIP planned corridor park specific location sub-category
-  Long term land for community facilities specific location sub-category
-  Long term park specific location sub-category
-  Long term park specific location sub-category
-  Long term corridor link park specific location sub-category

Boundaries

-  BCC Local Government Area
-  Property boundaries
-  Waterbody

Editor's Note:
For the area of land required for the Long term infrastructure sub-categories refer to the Brisbane City Plan 2014, Part 10 Other plans, Section 10.3 Long term infrastructure plans. Area of land for Long term infrastructure depicted in this overlay map are notional only.

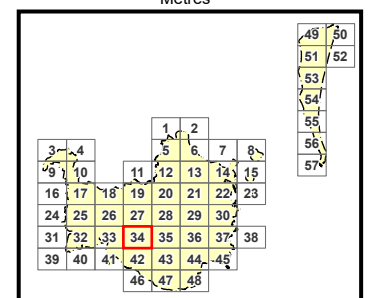
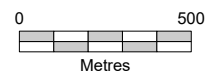
NOTES: This map is notional only and should not be used for interpreting City Plan provisions relating to specific sites. To properly interpret the maps, the planning scheme must be referred to.

As adopted by Council, effective xx xx xxxx.
Based on Cadastral Data provided with the permission of the Department of Resources.

While every care is taken to ensure the accuracy of this data, the Brisbane City Council and the copyright owners, in permitting the use of this data, make no representations or warranties about its accuracy, reliability, completeness or suitability for any particular purpose and disclaims all responsibility and all liability (including without limitation, liability in negligence) for all expenses, losses, damages (including indirect or consequential damage) and costs which you might incur as a result of the data being inaccurate or incomplete in any way and for any reason.

© The State of Queensland (Department of Resources) 2021
© StreetPro 2022
© Brisbane City Council 2022

Projection: Map Grid of Australia, Zone 56
Horizontal Datum: Geocentric Datum of Australia 1994
Approximate Scale @ A3 1:22,000








Community purposes network overlay map

Sub-categories

-  Existing trunk park sub-category
-  Existing non-trunk park sub-category
-  Existing community facilities and land for community facilities sub-category
-  LGIP planned land for community facilities specific location sub-category
-  LGIP planned park acquisition specific location sub-category
-  LGIP planned park upgrade specific location sub-category
-  LGIP planned park embellishment specific location sub-category
-  LGIP planned corridor park specific location sub-category
-  Long term land for community facilities specific location sub-category
-  Long term park specific location sub-category
-  Long term park specific location sub-category
-  Long term corridor link park specific location sub-category

Boundaries

-  BCC Local Government Area
-  Property boundaries
-  Waterbody

Editor's Note:
For the area of land required for the Long term infrastructure sub-categories refer to the Brisbane City Plan 2014, Part 10 Other plans, Section 10.3 Long term infrastructure plans. Area of land for Long term infrastructure depicted in this overlay map are notional only.

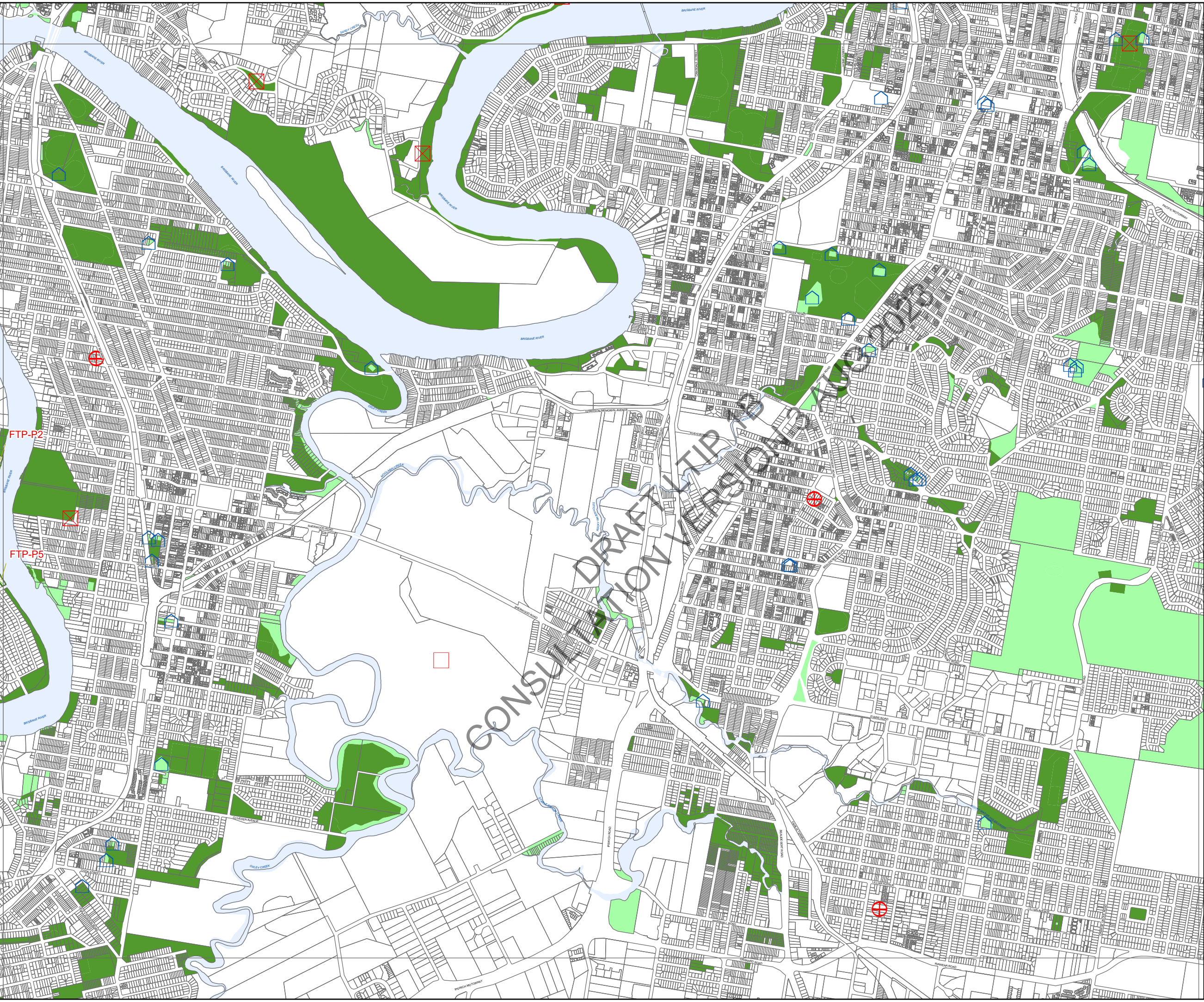
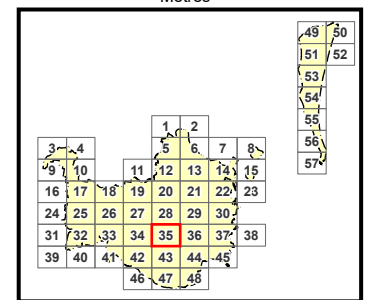
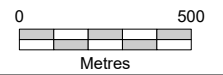
NOTES: This map is notional only and should not be used for interpreting City Plan provisions relating to specific sites. To properly interpret the maps, the planning scheme must be referred to.

As adopted by Council, effective xx xx xxxx.
Based on Cadastral Data provided with the permission of the Department of Resources.

While every care is taken to ensure the accuracy of this data, the Brisbane City Council and the copyright owners, in permitting the use of this data, make no representations or warranties about its accuracy, reliability, completeness or suitability for any particular purpose and disclaims all responsibility and all liability (including without limitation, liability in negligence) for all expenses, losses, damages (including indirect or consequential damage) and costs which you might incur as a result of the data being inaccurate or incomplete in any way and for any reason.

© The State of Queensland (Department of Resources) 2021
© StreetPro 2022
© Brisbane City Council 2022

Projection: Map Grid of Australia, Zone 56
Horizontal Datum: Geocentric Datum of Australia 1994
Approximate Scale @ A3 1:22,000






Community purposes network overlay map

Sub-categories

-  Existing trunk park sub-category
-  Existing non-trunk park sub-category
-  Existing community facilities and land for community facilities sub-category
-  LGIP planned land for community facilities specific location sub-category
-  LGIP planned park acquisition specific location sub-category
-  LGIP planned park upgrade specific location sub-category
-  LGIP planned park embellishment specific location sub-category
-  LGIP planned corridor park specific location sub-category
-  Long term land for community facilities specific location sub-category
-  Long term park specific location sub-category
-  Long term park specific location sub-category
-  Long term corridor link park specific location sub-category

Boundaries

-  BCC Local Government Area
-  Property boundaries
-  Waterbody

Editor's Note:
For the area of land required for the Long term infrastructure sub-categories refer to the Brisbane City Plan 2014, Part 10 Other plans, Section 10.3 Long term infrastructure plans. Area of land for Long term infrastructure depicted in this overlay map are notional only.

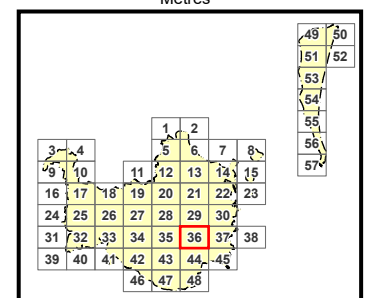
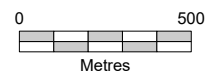
NOTES: This map is notional only and should not be used for interpreting City Plan provisions relating to specific sites. To properly interpret the maps, the planning scheme must be referred to.

As adopted by Council, effective xx xx xxxx.
Based on Cadastral Data provided with the permission of the Department of Resources.

While every care is taken to ensure the accuracy of this data, the Brisbane City Council and the copyright owners, in permitting the use of this data, make no representations or warranties about its accuracy, reliability, completeness or suitability for any particular purpose and disclaims all responsibility and liability (including without limitation, liability in negligence) for all expenses, losses, damages (including indirect or consequential damage) and costs which you might incur as a result of the data being inaccurate or incomplete in any way and for any reason.

© The State of Queensland (Department of Resources) 2021
© StreetPro 2022
© Brisbane City Council 2022













Projection: Map Grid of Australia, Zone 56
Horizontal Datum: Geocentric Datum of Australia 1994
Approximate Scale @ A3 1:22,000








Community purposes network
overlay map

Sub-categories

-  Existing trunk park sub-category
-  Existing non-trunk park sub-category
-  Existing community facilities and land for community facilities sub-category
-  LGIP planned land for community facilities specific location sub-category
-  LGIP planned park acquisition specific location sub-category
-  LGIP planned park upgrade specific location sub-category
-  LGIP planned park embellishment specific location sub-category
-  LGIP planned corridor park specific location sub-category
-  Long term land for community facilities specific location sub-category
-  Long term park specific location sub-category
-  Long term park specific location sub-category
-  Long term corridor link park specific location sub-category

Boundaries

-  BCC Local Government Area
-  Property boundaries
-  Waterbody

Editor's Note:
For the area of land required for the Long term infrastructure sub-categories refer to the Brisbane City Plan 2014, Part 10 Other plans, Section 10.3 Long term infrastructure plans. Area of land for Long term infrastructure depicted in this overlay map are notional only.

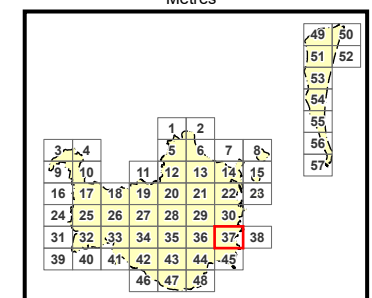
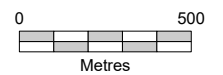
NOTES: This map is notional only and should not be used for interpreting City Plan provisions relating to specific sites. To properly interpret the maps, the planning scheme must be referred to.

As adopted by Council, effective xx xx xxxx.
Based on Cadastral Data provided with the permission of the Department of Resources.

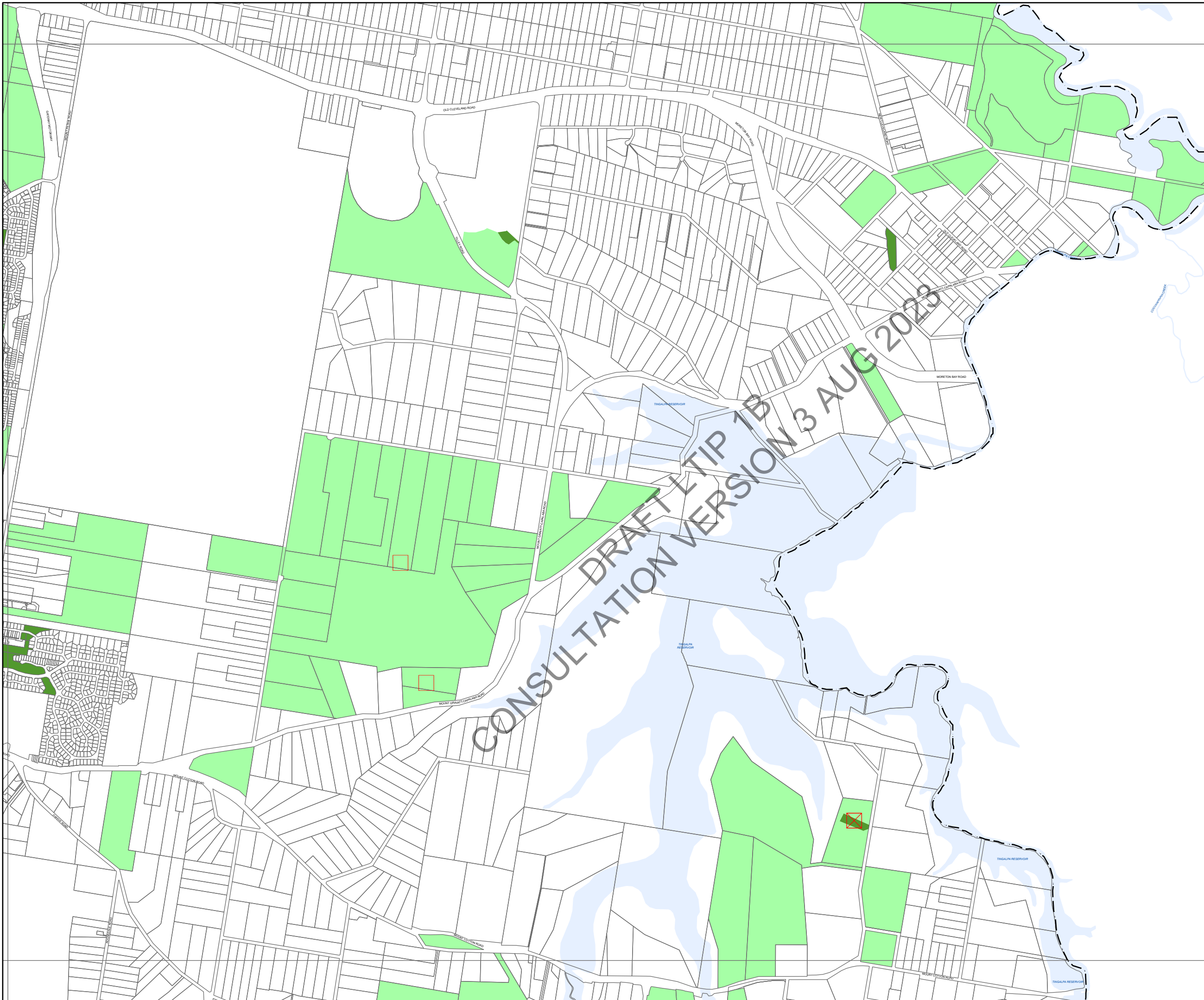
While every care is taken to ensure the accuracy of this data, the Brisbane City Council and the copyright owners, in permitting the use of this data, make no representations or warranties about its accuracy, reliability, completeness or suitability for any particular purpose and disclaims all responsibility and all liability (including without limitation, liability in negligence) for all expenses, losses, damages (including indirect or consequential damage) and costs which you might incur as a result of the data being inaccurate or incomplete in any way and for any reason.

© The State of Queensland (Department of Resources) 2021
© StreetPro 2022
© Brisbane City Council 2022

Projection: Map Grid of Australia, Zone 56
Horizontal Datum: Geocentric Datum of Australia 1994
Approximate Scale @ A3 1:22,000















DRAFT LTIP 1B
CONSULTATION VERSION 3 AUG 2023








Community purposes network
overlay map

Sub-categories

-  Existing trunk park sub-category
-  Existing non-trunk park sub-category
-  Existing community facilities and land for community facilities sub-category
-  LGIP planned land for community facilities specific location sub-category
-  LGIP planned park acquisition specific location sub-category
-  LGIP planned park upgrade specific location sub-category
-  LGIP planned park embellishment specific location sub-category
-  LGIP planned corridor park specific location sub-category
-  Long term land for community facilities specific location sub-category
-  Long term park specific location sub-category
-  Long term park specific location sub-category
-  Long term corridor link park specific location sub-category

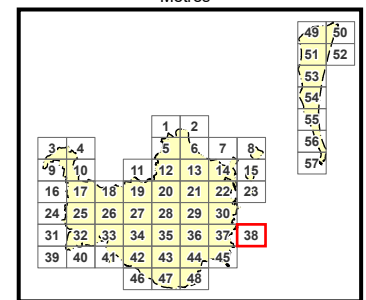
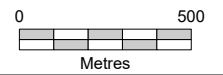
Boundaries

-  BCC Local Government Area
-  Property boundaries
-  Waterbody

Editor's Note:
For the area of land required for the Long term infrastructure sub-categories refer to the Brisbane City Plan 2014, Part 10 Other plans, Section 10.3 Long term infrastructure plans. Area of land for Long term infrastructure depicted in this overlay map are notional only.

NOTES: This map is notional only and should not be used for interpreting City Plan provisions relating to specific sites. To properly interpret the maps, the planning scheme must be referred to.
As adopted by Council, effective xx xx xxxx.
Based on Cadastral Data provided with the permission of the Department of Resources.
While every care is taken to ensure the accuracy of this data, the Brisbane City Council and the copyright owners, in permitting the use of this data, make no representations or warranties about its accuracy, reliability, completeness or suitability for any particular purpose and disclaims all responsibility and all liability (including without limitation, liability in negligence) for all expenses, losses, damages (including indirect or consequential damage) and costs which you might incur as a result of the data being inaccurate or incomplete in any way and for any reason.
© The State of Queensland (Department of Resources) 2021
© StreetPro 2022
© Brisbane City Council 2022

Projection: Map Grid of Australia, Zone 56
Horizontal Datum: Geocentric Datum of Australia 1994
Approximate Scale @ A3 1:22,000



DRAFT LTIP 1B
CONSULTATION VERSION 3 AUG 2023






Community purposes network
overlay map

Sub-categories

-  Existing trunk park sub-category
-  Existing non-trunk park sub-category
-  Existing community facilities and land for community facilities sub-category
-  LGIP planned land for community facilities specific location sub-category
-  LGIP planned park acquisition specific location sub-category
-  LGIP planned park upgrade specific location sub-category
-  LGIP planned park embellishment specific location sub-category
-  LGIP planned corridor park specific location sub-category
-  Long term land for community facilities specific location sub-category
-  Long term park specific location sub-category
-  Long term park specific location sub-category
-  Long term corridor link park specific location sub-category

Boundaries

-  BCC Local Government Area
-  Property boundaries
-  Waterbody

Editor's Note:
For the area of land required for the Long term infrastructure sub-categories refer to the Brisbane City Plan 2014, Part 10 Other plans, Section 10.3 Long term infrastructure plans. Area of land for Long term infrastructure depicted in this overlay map are notional only.

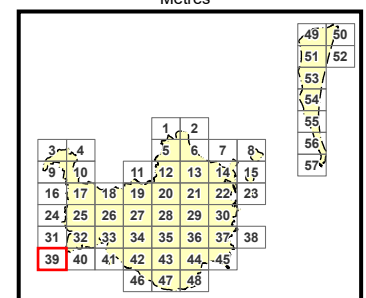
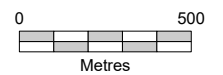
NOTES: This map is notional only and should not be used for interpreting City Plan provisions relating to specific sites. To properly interpret the maps, the planning scheme must be referred to.

As adopted by Council, effective xx xx xxxx.
Based on Cadastral Data provided with the permission of the Department of Resources.

While every care is taken to ensure the accuracy of this data, the Brisbane City Council and the copyright owners, in permitting the use of this data, make no representations or warranties about its accuracy, reliability, completeness or suitability for any particular purpose and disclaims all responsibility and all liability (including without limitation, liability in negligence) for all expenses, losses, damages (including indirect or consequential damage) and costs which you might incur as a result of the data being inaccurate or incomplete in any way and for any reason.

© The State of Queensland (Department of Resources) 2021
© StreetPro 2022
© Brisbane City Council 2022

Projection: Map Grid of Australia, Zone 56
Horizontal Datum: Geocentric Datum of Australia 1994
Approximate Scale @ A3 1:22,000



DRAFT LTIP 1B
CONSULTATION VERSION 3 AUG 2023






Community purposes network
overlay map

Sub-categories

-  Existing trunk park sub-category
-  Existing non-trunk park sub-category
-  Existing community facilities and land for community facilities sub-category
-  LGIP planned land for community facilities specific location sub-category
-  LGIP planned park acquisition specific location sub-category
-  LGIP planned park upgrade specific location sub-category
-  LGIP planned park embellishment specific location sub-category
-  LGIP planned corridor park specific location sub-category
-  Long term land for community facilities specific location sub-category
-  Long term park specific location sub-category
-  Long term park specific location sub-category
-  Long term corridor link park specific location sub-category

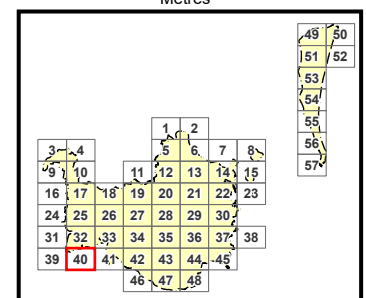
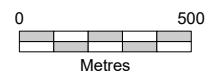
Boundaries

-  BCC Local Government Area
-  Property boundaries
-  Waterbody

Editor's Note:
For the area of land required for the Long term infrastructure sub-categories refer to the Brisbane City Plan 2014, Part 10 Other plans, Section 10.3 Long term infrastructure plans. Area of land for Long term infrastructure depicted in this overlay map are notional only.

NOTES: This map is notional only and should not be used for interpreting City Plan provisions relating to specific sites. To properly interpret the maps, the planning scheme must be referred to.
As adopted by Council, effective xx xx xxxx.
Based on Cadastral Data provided with the permission of the Department of Resources.
While every care is taken to ensure the accuracy of this data, the Brisbane City Council and the copyright owners, in permitting the use of this data, make no representations or warranties about its accuracy, reliability, completeness or suitability for any particular purpose and disclaims all responsibility and all liability (including without limitation, liability in negligence) for all expenses, losses, damages (including indirect or consequential damage) and costs which you might incur as a result of the data being inaccurate or incomplete in any way and for any reason.
© The State of Queensland (Department of Resources) 2021
© StreetPro 2022
© Brisbane City Council 2022

Projection: Map Grid of Australia, Zone 56
Horizontal Datum: Geocentric Datum of Australia 1994
Approximate Scale @ A3 1:22,000















DRAFT LTIP 1B
CONSULTATION VERSION 3 AUG 2023






Community purposes network overlay map

Sub-categories

-  Existing trunk park sub-category
-  Existing non-trunk park sub-category
-  Existing community facilities and land for community facilities sub-category
-  LGIP planned land for community facilities specific location sub-category
-  LGIP planned park acquisition specific location sub-category
-  LGIP planned park upgrade specific location sub-category
-  LGIP planned park embellishment specific location sub-category
-  LGIP planned corridor park specific location sub-category
-  Long term land for community facilities specific location sub-category
-  Long term park specific location sub-category
-  Long term park specific location sub-category
-  Long term corridor link park specific location sub-category

Boundaries

-  BCC Local Government Area
-  Property boundaries
-  Waterbody

Editor's Note:
For the area of land required for the Long term infrastructure sub-categories refer to the Brisbane City Plan 2014, Part 10 Other plans, Section 10.3 Long term infrastructure plans. Area of land for Long term infrastructure depicted in this overlay map are notional only.

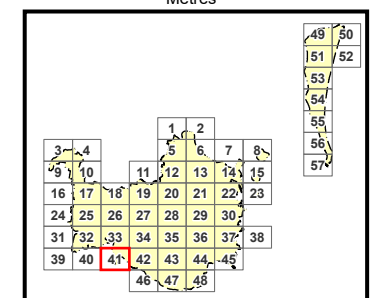
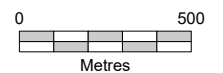
NOTES: This map is notional only and should not be used for interpreting City Plan provisions relating to specific sites. To properly interpret the maps, the planning scheme must be referred to.

As adopted by Council, effective xx xx xxxx.
Based on Cadastral Data provided with the permission of the Department of Resources.

While every care is taken to ensure the accuracy of this data, the Brisbane City Council and the copyright owners, in permitting the use of this data, make no representations or warranties about its accuracy, reliability, completeness or suitability for any particular purpose and disclaims all responsibility and all liability (including without limitation, liability in negligence) for all expenses, losses, damages (including indirect or consequential damage) and costs which you might incur as a result of the data being inaccurate or incomplete in any way and for any reason.

© The State of Queensland (Department of Resources) 2021
© StreetPro 2022
© Brisbane City Council 2022

Projection: Map Grid of Australia, Zone 56
Horizontal Datum: Geocentric Datum of Australia 1994
Approximate Scale @ A3 1:22,000



CONSULTATION DRAFT LTP 1B
VERSION 3 AUG 2018






Community purposes network overlay map

Sub-categories

-  Existing trunk park sub-category
-  Existing non-trunk park sub-category
-  Existing community facilities and land for community facilities sub-category
-  LGIP planned land for community facilities specific location sub-category
-  LGIP planned park acquisition specific location sub-category
-  LGIP planned park upgrade specific location sub-category
-  LGIP planned park embellishment specific location sub-category
-  LGIP planned corridor park specific location sub-category
-  Long term land for community facilities specific location sub-category
-  Long term park specific location sub-category
-  Long term park specific location sub-category
-  Long term corridor link park specific location sub-category

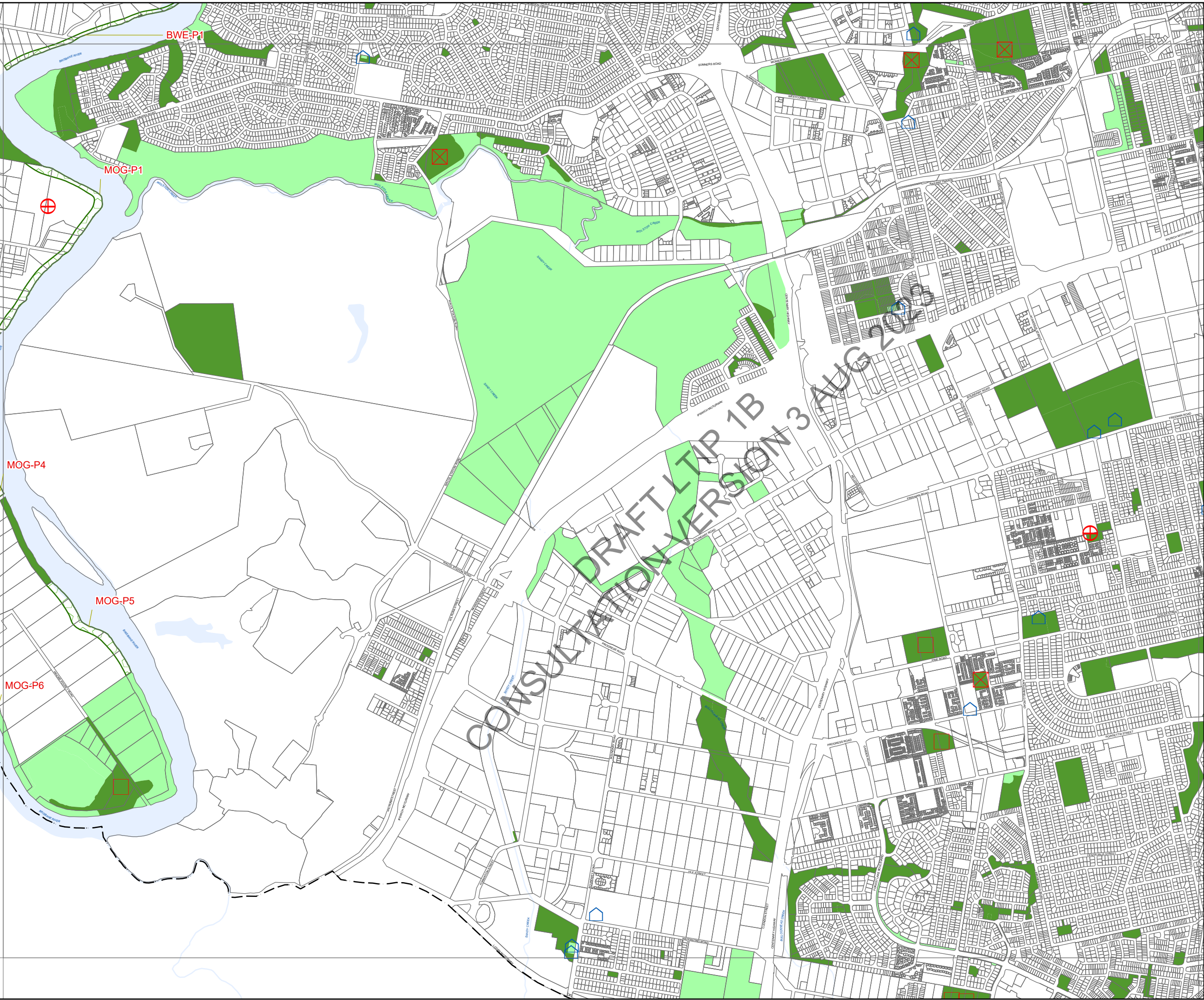
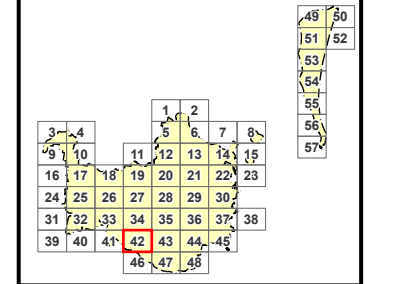
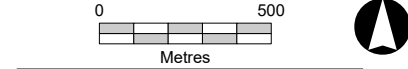
Boundaries

-  BCC Local Government Area
-  Property boundaries
-  Waterbody

Editor's Note:
For the area of land required for the Long term infrastructure sub-categories refer to the Brisbane City Plan 2014, Part 10 Other plans, Section 10.3 Long term infrastructure plans. Area of land for Long term infrastructure depicted in this overlay map are notional only.













NOTES: This map is notional only and should not be used for interpreting City Plan provisions relating to specific sites. To properly interpret the maps, the planning scheme must be referred to.
As adopted by Council, effective xx xx xxxx.
Based on Cadastral Data provided with the permission of the Department of Resources.
While every care is taken to ensure the accuracy of this data, the Brisbane City Council and the copyright owners, in permitting the use of this data, make no representations or warranties about its accuracy, reliability, completeness or suitability for any particular purpose and disclaims all responsibility and all liability (including without limitation, liability in negligence) for all expenses, losses, damages (including indirect or consequential damage) and costs which you might incur as a result of the data being inaccurate or incomplete in any way and for any reason.
© The State of Queensland (Department of Resources) 2021
© StreetPro 2022
© Brisbane City Council 2022

Projection: Map Grid of Australia, Zone 56
Horizontal Datum: Geocentric Datum of Australia 1994
Approximate Scale @ A3 1:22,000






Community purposes network overlay map

Sub-categories

-  Existing trunk park sub-category
-  Existing non-trunk park sub-category
-  Existing community facilities and land for community facilities sub-category
-  LGIP planned land for community facilities specific location sub-category
-  LGIP planned park acquisition specific location sub-category
-  LGIP planned park upgrade specific location sub-category
-  LGIP planned park embellishment specific location sub-category
-  LGIP planned corridor park specific location sub-category
-  Long term land for community facilities specific location sub-category
-  Long term park specific location sub-category
-  Long term park specific location sub-category
-  Long term corridor link park specific location sub-category

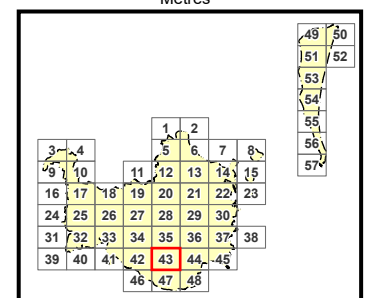
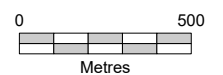
Boundaries

-  BCC Local Government Area
-  Property boundaries
-  Waterbody

Editor's Note:
For the area of land required for the Long term infrastructure sub-categories refer to the Brisbane City Plan 2014, Part 10 Other plans, Section 10.3 Long term infrastructure plans. Area of land for Long term infrastructure depicted in this overlay map are notional only.

NOTES: This map is notional only and should not be used for interpreting City Plan provisions relating to specific sites. To properly interpret the maps, the planning scheme must be referred to.
As adopted by Council, effective xx xx xxxx.
Based on Cadastral Data provided with the permission of the Department of Resources.
While every care is taken to ensure the accuracy of this data, the Brisbane City Council and the copyright owners, in permitting the use of this data, make no representations or warranties about its accuracy, reliability, completeness or suitability for any particular purpose and disclaims all responsibility and all liability (including without limitation, liability in negligence) for all expenses, losses, damages (including indirect or consequential damage) and costs which you might incur as a result of the data being inaccurate or incomplete in any way and for any reason.
© The State of Queensland (Department of Resources) 2021
© StreetPro 2022
© Brisbane City Council 2022

Projection: Map Grid of Australia, Zone 56
Horizontal Datum: Geocentric Datum of Australia 1994
Approximate Scale @ A3 1:22,000



CONSULTATION VERSION AUG 2023






Community purposes network overlay map

Sub-categories

-  Existing trunk park sub-category
-  Existing non-trunk park sub-category
-  Existing community facilities and land for community facilities sub-category
-  LGIP planned land for community facilities specific location sub-category
-  LGIP planned park acquisition specific location sub-category
-  LGIP planned park upgrade specific location sub-category
-  LGIP planned park embellishment specific location sub-category
-  LGIP planned corridor park specific location sub-category
-  Long term land for community facilities specific location sub-category
-  Long term park specific location sub-category
-  Long term park specific location sub-category
-  Long term corridor link park specific location sub-category

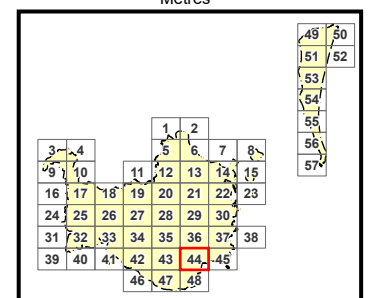
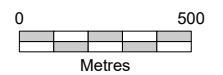
Boundaries

-  BCC Local Government Area
-  Property boundaries
-  Waterbody

Editor's Note:
For the area of land required for the Long term infrastructure sub-categories refer to the Brisbane City Plan 2014, Part 10 Other plans, Section 10.3 Long term infrastructure plans. Area of land for Long term infrastructure depicted in this overlay map are notional only.

NOTES: This map is notional only and should not be used for interpreting City Plan provisions relating to specific sites. To properly interpret the maps, the planning scheme must be referred to.
As adopted by Council, effective xx xx xxxx.
Based on Cadastral Data provided with the permission of the Department of Resources.
While every care is taken to ensure the accuracy of this data, the Brisbane City Council and the copyright owners, in permitting the use of this data, make no representations or warranties about its accuracy, reliability, completeness or suitability for any particular purpose and disclaims all responsibility and all liability (including without limitation, liability in negligence) for all expenses, losses, damages (including indirect or consequential damage) and costs which you might incur as a result of the data being inaccurate or incomplete in any way and for any reason.
© The State of Queensland (Department of Resources) 2021
© StreetPro 2022
© Brisbane City Council 2022

Projection: Map Grid of Australia, Zone 56
Horizontal Datum: Geocentric Datum of Australia 1994
Approximate Scale @ A3 1:22,000








Community purposes network
overlay map

Sub-categories

-  Existing trunk park sub-category
-  Existing non-trunk park sub-category
-  Existing community facilities and land for community facilities sub-category
-  LGIP planned land for community facilities specific location sub-category
-  LGIP planned park acquisition specific location sub-category
-  LGIP planned park upgrade specific location sub-category
-  LGIP planned park embellishment specific location sub-category
-  LGIP planned corridor park specific location sub-category
-  Long term land for community facilities specific location sub-category
-  Long term park specific location sub-category
-  Long term park specific location sub-category
-  Long term corridor link park specific location sub-category

Boundaries

-  BCC Local Government Area
-  Property boundaries
-  Waterbody

Editor's Note:
For the area of land required for the Long term infrastructure sub-categories refer to the Brisbane City Plan 2014, Part 10 Other plans, Section 10.3 Long term infrastructure plans. Area of land for Long term infrastructure depicted in this overlay map are notional only.

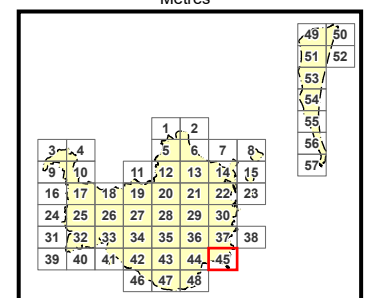
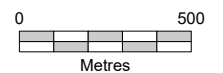
NOTES: This map is notional only and should not be used for interpreting City Plan provisions relating to specific sites. To properly interpret the maps, the planning scheme must be referred to.

As adopted by Council, effective xx xx xxxx.
Based on Cadastral Data provided with the permission of the Department of Resources.

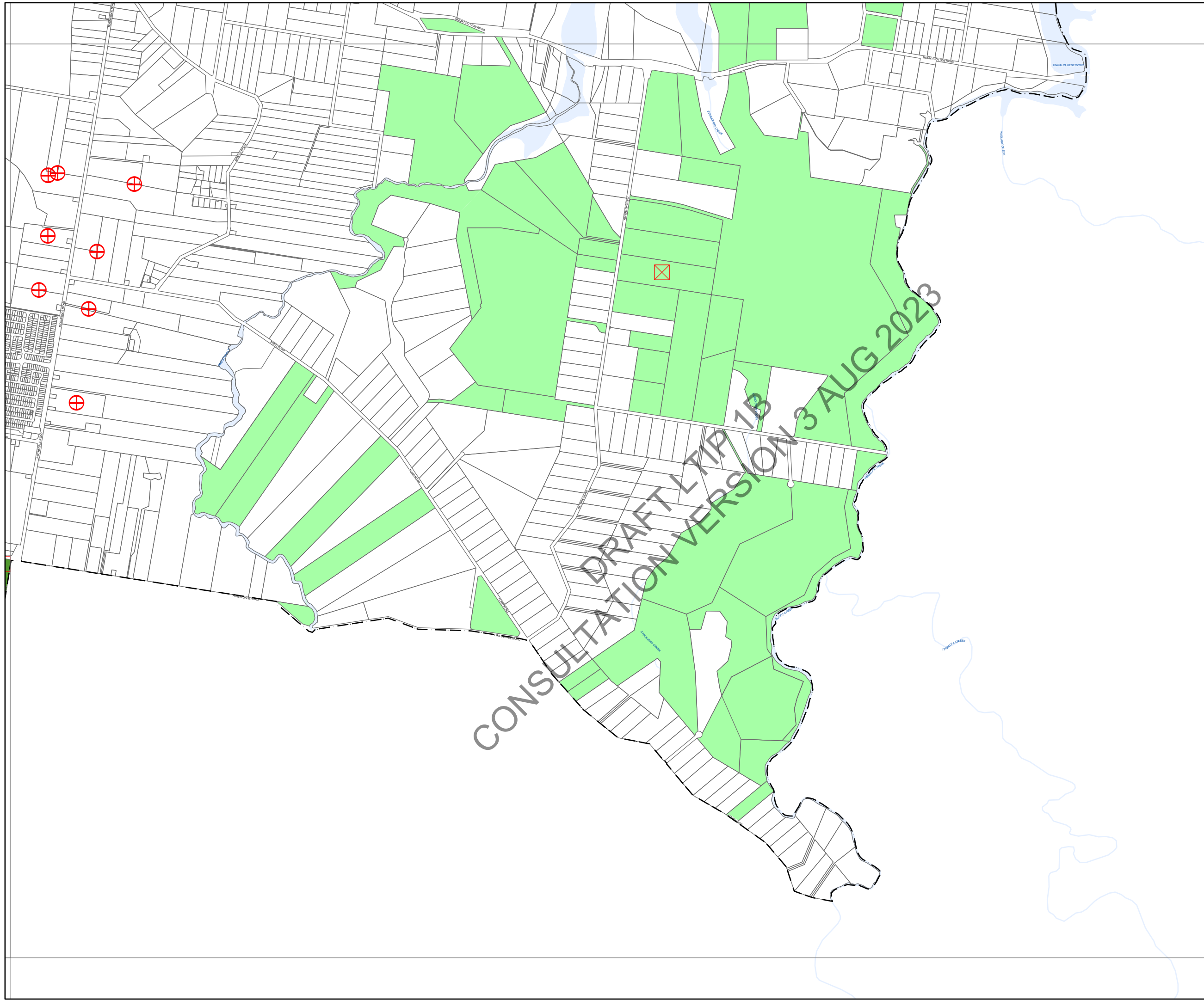
While every care is taken to ensure the accuracy of this data, the Brisbane City Council and the copyright owners, in permitting the use of this data, make no representations or warranties about its accuracy, reliability, completeness or suitability for any particular purpose and disclaims all responsibility and all liability (including without limitation, liability in negligence) for all expenses, losses, damages (including indirect or consequential damage) and costs which you might incur as a result of the data being inaccurate or incomplete in any way and for any reason.

© The State of Queensland (Department of Resources) 2021
© StreetPro 2022
© Brisbane City Council 2022

Projection: Map Grid of Australia, Zone 56
Horizontal Datum: Geocentric Datum of Australia 1994
Approximate Scale @ A3 1:22,000



CONSULTATION VERSION 1B
DRAFT LTIP 7B
3 AUG 2023








Community purposes network
overlay map

Sub-categories

-  Existing trunk park sub-category
-  Existing non-trunk park sub-category
-  Existing community facilities and land for community facilities sub-category
-  LGIP planned land for community facilities specific location sub-category
-  LGIP planned park acquisition specific location sub-category
-  LGIP planned park upgrade specific location sub-category
-  LGIP planned park embellishment specific location sub-category
-  LGIP planned corridor park specific location sub-category
-  Long term land for community facilities specific location sub-category
-  Long term park specific location sub-category
-  Long term park specific location sub-category
-  Long term corridor link park specific location sub-category

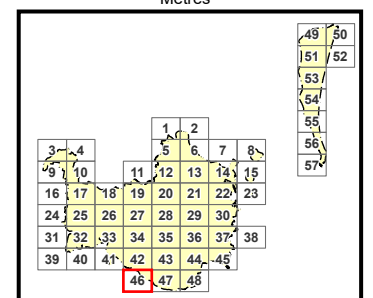
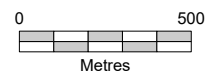
Boundaries

-  BCC Local Government Area
-  Property boundaries
-  Waterbody

Editor's Note:
For the area of land required for the Long term infrastructure sub-categories refer to the Brisbane City Plan 2014, Part 10 Other plans, Section 10.3 Long term infrastructure plans. Area of land for Long term infrastructure depicted in this overlay map are notional only.

NOTES: This map is notional only and should not be used for interpreting City Plan provisions relating to specific sites. To properly interpret the maps, the planning scheme must be referred to.
As adopted by Council, effective xx xx xxxx.
Based on Cadastral Data provided with the permission of the Department of Resources.
While every care is taken to ensure the accuracy of this data, the Brisbane City Council and the copyright owners, in permitting the use of this data, make no representations or warranties about its accuracy, reliability, completeness or suitability for any particular purpose and disclaims all responsibility and all liability (including without limitation, liability in negligence) for all expenses, losses, damages (including indirect or consequential damage) and costs which you might incur as a result of the data being inaccurate or incomplete in any way and for any reason.
© The State of Queensland (Department of Resources) 2021
© StreetPro 2022
© Brisbane City Council 2022

Projection: Map Grid of Australia, Zone 56
Horizontal Datum: Geocentric Datum of Australia 1994
Approximate Scale @ A3 1:22,000



DRAFT LTIP 1B
CONSULTATION VERSION 3 AUG 2023






Community purposes network overlay map

Sub-categories

-  Existing trunk park sub-category
-  Existing non-trunk park sub-category
-  Existing community facilities and land for community facilities sub-category
-  LGIP planned land for community facilities specific location sub-category
-  LGIP planned park acquisition specific location sub-category
-  LGIP planned park upgrade specific location sub-category
-  LGIP planned park embellishment specific location sub-category
-  LGIP planned corridor park specific location sub-category
-  Long term land for community facilities specific location sub-category
-  Long term park specific location sub-category
-  Long term park specific location sub-category
-  Long term corridor link park specific location sub-category

Boundaries

-  BCC Local Government Area
-  Property boundaries
-  Waterbody

Editor's Note:
For the area of land required for the Long term infrastructure sub-categories refer to the Brisbane City Plan 2014, Part 10 Other plans, Section 10.3 Long term infrastructure plans. Area of land for Long term infrastructure depicted in this overlay map are notional only.

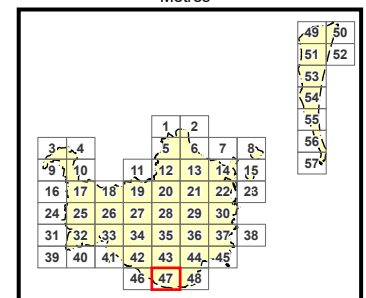
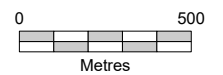
NOTES: This map is notional only and should not be used for interpreting City Plan provisions relating to specific sites. To properly interpret the maps, the planning scheme must be referred to.

As adopted by Council, effective xx xx xxxx.
Based on Cadastral Data provided with the permission of the Department of Resources.

While every care is taken to ensure the accuracy of this data, the Brisbane City Council and the copyright owners, in permitting the use of this data, make no representations or warranties about its accuracy, reliability, completeness or suitability for any particular purpose and disclaims all responsibility and all liability (including without limitation, liability in negligence) for all expenses, losses, damages (including indirect or consequential damage) and costs which you might incur as a result of the data being inaccurate or incomplete in any way and for any reason.

© The State of Queensland (Department of Resources) 2021
© StreetPro 2022
© Brisbane City Council 2022

Projection: Map Grid of Australia, Zone 56
Horizontal Datum: Geocentric Datum of Australia 1994
Approximate Scale @ A3 1:22,000






DRAFT LTIP 1B
CONSULTATION VERSION 3 AUG 2020

Community purposes network overlay map

Sub-categories

-  Existing trunk park sub-category
-  Existing non-trunk park sub-category
-  Existing community facilities and land for community facilities sub-category
-  LGIP planned land for community facilities specific location sub-category
-  LGIP planned park acquisition specific location sub-category
-  LGIP planned park upgrade specific location sub-category
-  LGIP planned park embellishment specific location sub-category
-  LGIP planned corridor park specific location sub-category
-  Long term land for community facilities specific location sub-category
-  Long term park specific location sub-category
-  Long term park specific location sub-category
-  Long term corridor link park specific location sub-category

Boundaries

-  BCC Local Government Area
-  Property boundaries
-  Waterbody

Editor's Note:
For the area of land required for the Long term infrastructure sub-categories refer to the Brisbane City Plan 2014, Part 10 Other plans, Section 10.3 Long term infrastructure plans. Area of land for Long term infrastructure depicted in this overlay map are notional only.

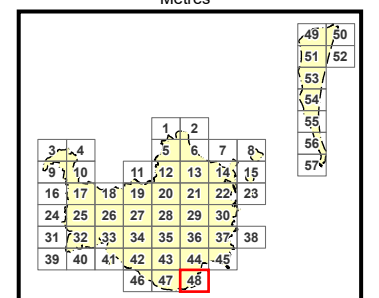
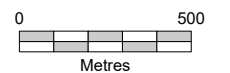
NOTES: This map is notional only and should not be used for interpreting City Plan provisions relating to specific sites. To properly interpret the maps, the planning scheme must be referred to.

As adopted by Council, effective xx xx xxxx.
Based on Cadastral Data provided with the permission of the Department of Resources.

While every care is taken to ensure the accuracy of this data, the Brisbane City Council and the copyright owners, in permitting the use of this data, make no representations or warranties about its accuracy, reliability, completeness or suitability for any particular purpose and disclaims all responsibility and all liability (including without limitation, liability in negligence) for all expenses, losses, damages (including indirect or consequential damage) and costs which you might incur as a result of the data being inaccurate or incomplete in any way and for any reason.

© The State of Queensland (Department of Resources) 2021
© StreetPro 2022
© Brisbane City Council 2022

Projection: Map Grid of Australia, Zone 56
Horizontal Datum: Geocentric Datum of Australia 1994
Approximate Scale @ A3 1:22,000















DRAFT LTIP 1B
CONSULTATION VERSION 3 AUG 2023








Community purposes network
overlay map

Sub-categories

-  Existing trunk park sub-category
-  Existing non-trunk park sub-category
-  Existing community facilities and land for community facilities sub-category
-  LGIP planned land for community facilities specific location sub-category
-  LGIP planned park acquisition specific location sub-category
-  LGIP planned park upgrade specific location sub-category
-  LGIP planned park embellishment specific location sub-category
-  LGIP planned corridor park specific location sub-category
-  Long term land for community facilities specific location sub-category
-  Long term park specific location sub-category
-  Long term park specific location sub-category
-  Long term corridor link park specific location sub-category

Boundaries

-  BCC Local Government Area
-  Property boundaries
-  Waterbody

Editor's Note:
For the area of land required for the Long term infrastructure sub-categories refer to the Brisbane City Plan 2014, Part 10 Other plans, Section 10.3 Long term infrastructure plans. Area of land for Long term infrastructure depicted in this overlay map are notional only.

NOTES: This map is notional only and should not be used for interpreting City Plan provisions relating to specific sites. To properly interpret the maps, the planning scheme must be referred to.

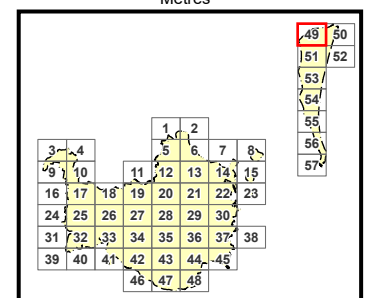
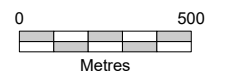
As adopted by Council, effective xx xx xxxx.
Based on Cadastral Data provided with the permission of the Department of Resources.

While every care is taken to ensure the accuracy of this data, the Brisbane City Council and the copyright owners, in permitting the use of this data, make no representations or warranties about its accuracy, reliability, completeness or suitability for any particular purpose and disclaims all responsibility and all liability (including without limitation, liability in negligence) for all expenses, losses, damages (including indirect or consequential damage) and costs which you might incur as a result of the data being inaccurate or incomplete in any way and for any reason.

© The State of Queensland (Department of Resources) 2021
© StreetPro 2022
© Brisbane City Council 2022

Projection: Map Grid of Australia, Zone 56
Horizontal Datum: Geocentric Datum of Australia 1994

Approximate Scale @ A3 1:22,000















DRAFT LTIP 1B
CONSULTATION VERSION 3 AUG 2023






Community purposes network
overlay map

Sub-categories

-  Existing trunk park sub-category
-  Existing non-trunk park sub-category
-  Existing community facilities and land for community facilities sub-category
-  LGIP planned land for community facilities specific location sub-category
-  LGIP planned park acquisition specific location sub-category
-  LGIP planned park upgrade specific location sub-category
-  LGIP planned park embellishment specific location sub-category
-  LGIP planned corridor park specific location sub-category
-  Long term land for community facilities specific location sub-category
-  Long term park specific location sub-category
-  Long term park specific location sub-category
-  Long term corridor link park specific location sub-category

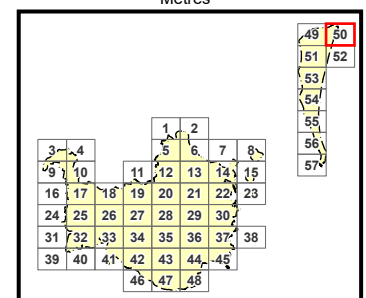
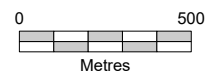
Boundaries

-  BCC Local Government Area
-  Property boundaries
-  Waterbody

Editor's Note:
For the area of land required for the Long term infrastructure sub-categories refer to the Brisbane City Plan 2014, Part 10 Other plans, Section 10.3 Long term infrastructure plans. Area of land for Long term infrastructure depicted in this overlay map are notional only.

NOTES: This map is notional only and should not be used for interpreting City Plan provisions relating to specific sites. To properly interpret the maps, the planning scheme must be referred to.
As adopted by Council, effective xx xx xxxx.
Based on Cadastral Data provided with the permission of the Department of Resources.
While every care is taken to ensure the accuracy of this data, the Brisbane City Council and the copyright owners, in permitting the use of this data, make no representations or warranties about its accuracy, reliability, completeness or suitability for any particular purpose and disclaims all responsibility and all liability (including without limitation, liability in negligence) for all expenses, losses, damages (including indirect or consequential damage) and costs which you might incur as a result of the data being inaccurate or incomplete in any way and for any reason.
© The State of Queensland (Department of Resources) 2021
© StreetPro 2022
© Brisbane City Council 2022

Projection: Map Grid of Australia, Zone 56
Horizontal Datum: Geocentric Datum of Australia 1994
Approximate Scale @ A3 1:22,000














DRAFT LTIP 1B
CONSULTATION VERSION 3 AUG 2023






Community purposes network
overlay map

Sub-categories

-  Existing trunk park sub-category
-  Existing non-trunk park sub-category
-  Existing community facilities and land for community facilities sub-category
-  LGIP planned land for community facilities specific location sub-category
-  LGIP planned park acquisition specific location sub-category
-  LGIP planned park upgrade specific location sub-category
-  LGIP planned park embellishment specific location sub-category
-  LGIP planned corridor park specific location sub-category
-  Long term land for community facilities specific location sub-category
-  Long term park specific location sub-category
-  Long term park specific location sub-category
-  Long term corridor link park specific location sub-category

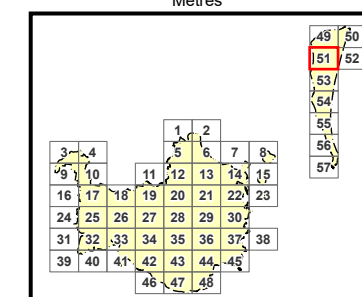
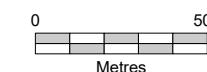
Boundaries

-  BCC Local Government Area
-  Property boundaries
-  Waterbody

Editor's Note:
For the area of land required for the Long term infrastructure sub-categories refer to the Brisbane City Plan 2014, Part 10 Other plans, Section 10.3 Long term infrastructure plans. Area of land for Long term infrastructure depicted in this overlay map are notional only.

NOTES: This map is notional only and should not be used for interpreting City Plan provisions relating to specific sites. To properly interpret the maps, the planning scheme must be referred to.
As adopted by Council, effective xx xx xxxx.
Based on Cadastral Data provided with the permission of the Department of Resources.
While every care is taken to ensure the accuracy of this data, the Brisbane City Council and the copyright owners, in permitting the use of this data, make no representations or warranties about its accuracy, reliability, completeness or suitability for any particular purpose and disclaims all responsibility and all liability (including without limitation, liability in negligence) for all expenses, losses, damages (including indirect or consequential damage) and costs which you might incur as a result of the data being inaccurate or incomplete in any way and for any reason.
© The State of Queensland (Department of Resources) 2021
© StreetPro 2022
© Brisbane City Council 2022

Projection: Map Grid of Australia, Zone 56
Horizontal Datum: Geocentric Datum of Australia 1994
Approximate Scale @ A3 1:22,000















DRAFT LTIP 1B
CONSULTATION VERSION 3 AUG 2023






Community purposes network
overlay map

Sub-categories

-  Existing trunk park sub-category
-  Existing non-trunk park sub-category
-  Existing community facilities and land for community facilities sub-category
-  LGIP planned land for community facilities specific location sub-category
-  LGIP planned park acquisition specific location sub-category
-  LGIP planned park upgrade specific location sub-category
-  LGIP planned park embellishment specific location sub-category
-  LGIP planned corridor park specific location sub-category
-  Long term land for community facilities specific location sub-category
-  Long term park specific location sub-category
-  Long term park specific location sub-category
-  Long term corridor link park specific location sub-category

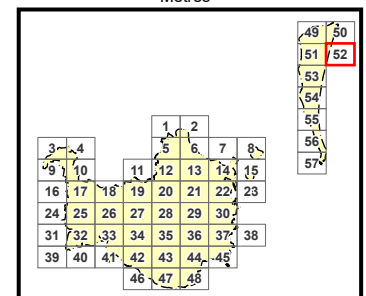
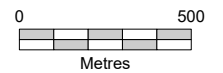
Boundaries

-  BCC Local Government Area
-  Property boundaries
-  Waterbody

Editor's Note:
For the area of land required for the Long term infrastructure sub-categories refer to the Brisbane City Plan 2014, Part 10 Other plans, Section 10.3 Long term infrastructure plans. Area of land for Long term infrastructure depicted in this overlay map are notional only.

NOTES: This map is notional only and should not be used for interpreting City Plan provisions relating to specific sites. To properly interpret the maps, the planning scheme must be referred to.
As adopted by Council, effective xx xx xxxx.
Based on Cadastral Data provided with the permission of the Department of Resources.
While every care is taken to ensure the accuracy of this data, the Brisbane City Council and the copyright owners, in permitting the use of this data, make no representations or warranties about its accuracy, reliability, completeness or suitability for any particular purpose and disclaims all responsibility and all liability (including without limitation, liability in negligence) for all expenses, losses, damages (including indirect or consequential damage) and costs which you might incur as a result of the data being inaccurate or incomplete in any way and for any reason.
© The State of Queensland (Department of Resources) 2021
© StreetPro 2022
© Brisbane City Council 2022

Projection: Map Grid of Australia, Zone 56
Horizontal Datum: Geocentric Datum of Australia 1994
Approximate Scale @ A3 1:22,000















DRAFT LTIP 1B
CONSULTATION VERSION 3 AUG 2023






Community purposes network
overlay map

Sub-categories

-  Existing trunk park sub-category
-  Existing non-trunk park sub-category
-  Existing community facilities and land for community facilities sub-category
-  LGIP planned land for community facilities specific location sub-category
-  LGIP planned park acquisition specific location sub-category
-  LGIP planned park upgrade specific location sub-category
-  LGIP planned park embellishment specific location sub-category
-  LGIP planned corridor park specific location sub-category
-  Long term land for community facilities specific location sub-category
-  Long term park specific location sub-category
-  Long term park specific location sub-category
-  Long term corridor link park specific location sub-category

Boundaries

-  BCC Local Government Area
-  Property boundaries
-  Waterbody

Editor's Note:
For the area of land required for the Long term infrastructure sub-categories refer to the Brisbane City Plan 2014, Part 10 Other plans, Section 10.3 Long term infrastructure plans. Area of land for Long term infrastructure depicted in this overlay map are notional only.

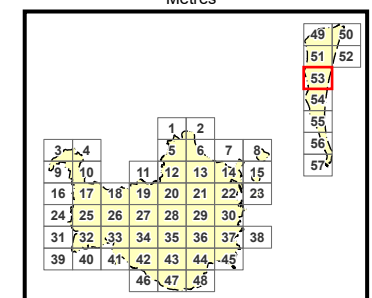
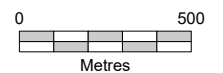
NOTES: This map is notional only and should not be used for interpreting City Plan provisions relating to specific sites. To properly interpret the maps, the planning scheme must be referred to.

As adopted by Council, effective xx xx xxxx.
Based on Cadastral Data provided with the permission of the Department of Resources.

While every care is taken to ensure the accuracy of this data, the Brisbane City Council and the copyright owners, in permitting the use of this data, make no representations or warranties about its accuracy, reliability, completeness or suitability for any particular purpose and disclaims all responsibility and all liability (including without limitation, liability in negligence) for all expenses, losses, damages (including indirect or consequential damage) and costs which you might incur as a result of the data being inaccurate or incomplete in any way and for any reason.

© The State of Queensland (Department of Resources) 2021
© StreetPro 2022
© Brisbane City Council 2022

Projection: Map Grid of Australia, Zone 56
Horizontal Datum: Geocentric Datum of Australia 1994
Approximate Scale @ A3 1:22,000















DRAFT LTIP 1B
CONSULTATION VERSION 3 AUG 2023






Community purposes network
overlay map

Sub-categories

-  Existing trunk park sub-category
-  Existing non-trunk park sub-category
-  Existing community facilities and land for community facilities sub-category
-  LGIP planned land for community facilities specific location sub-category
-  LGIP planned park acquisition specific location sub-category
-  LGIP planned park upgrade specific location sub-category
-  LGIP planned park embellishment specific location sub-category
-  LGIP planned corridor park specific location sub-category
-  Long term land for community facilities specific location sub-category
-  Long term park specific location sub-category
-  Long term park specific location sub-category
-  Long term corridor link park specific location sub-category

Boundaries

-  BCC Local Government Area
-  Property boundaries
-  Waterbody

Editor's Note:
For the area of land required for the Long term infrastructure sub-categories refer to the Brisbane City Plan 2014, Part 10 Other plans, Section 10.3 Long term infrastructure plans. Area of land for Long term infrastructure depicted in this overlay map are notional only.

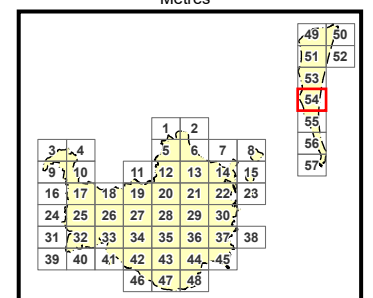
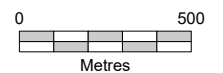
NOTES: This map is notional only and should not be used for interpreting City Plan provisions relating to specific sites. To properly interpret the maps, the planning scheme must be referred to.

As adopted by Council, effective xx xx xxxx.
Based on Cadastral Data provided with the permission of the Department of Resources.

While every care is taken to ensure the accuracy of this data, the Brisbane City Council and the copyright owners, in permitting the use of this data, make no representations or warranties about its accuracy, reliability, completeness or suitability for any particular purpose and disclaims all responsibility and all liability (including without limitation, liability in negligence) for all expenses, losses, damages (including indirect or consequential damage) and costs which you might incur as a result of the data being inaccurate or incomplete in any way and for any reason.

© The State of Queensland (Department of Resources) 2021
© StreetPro 2022
© Brisbane City Council 2022

Projection: Map Grid of Australia, Zone 56
Horizontal Datum: Geocentric Datum of Australia 1994
Approximate Scale @ A3 1:22,000















DRAFT LTIP 1B
CONSULTATION VERSION 3 AUG 2023






Community purposes network
overlay map

Sub-categories

-  Existing trunk park sub-category
-  Existing non-trunk park sub-category
-  Existing community facilities and land for community facilities sub-category
-  LGIP planned land for community facilities specific location sub-category
-  LGIP planned park acquisition specific location sub-category
-  LGIP planned park upgrade specific location sub-category
-  LGIP planned park embellishment specific location sub-category
-  LGIP planned corridor park specific location sub-category
-  Long term land for community facilities specific location sub-category
-  Long term park specific location sub-category
-  Long term park specific location sub-category
-  Long term corridor link park specific location sub-category

Boundaries

-  BCC Local Government Area
-  Property boundaries
-  Waterbody

Editor's Note:
For the area of land required for the Long term infrastructure sub-categories refer to the Brisbane City Plan 2014, Part 10 Other plans, Section 10.3 Long term infrastructure plans. Area of land for Long term infrastructure depicted in this overlay map are notional only.

NOTES: This map is notional only and should not be used for interpreting City Plan provisions relating to specific sites. To properly interpret the maps, the planning scheme must be referred to.

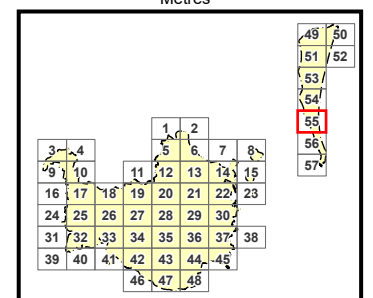
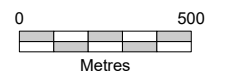
As adopted by Council, effective xx xx xxxx.
Based on Cadastral Data provided with the permission of the Department of Resources.

While every care is taken to ensure the accuracy of this data, the Brisbane City Council and the copyright owners, in permitting the use of this data, make no representations or warranties about its accuracy, reliability, completeness or suitability for any particular purpose and disclaims all responsibility and all liability (including without limitation, liability in negligence) for all expenses, losses, damages (including indirect or consequential damage) and costs which you might incur as a result of the data being inaccurate or incomplete in any way and for any reason.

© The State of Queensland (Department of Resources) 2021
© StreetPro 2022
© Brisbane City Council 2022

Projection: Map Grid of Australia, Zone 56
Horizontal Datum: Geocentric Datum of Australia 1994

Approximate Scale @ A3 1:22,000



DRAFT LTIP 1B
CONSULTATION VERSION 3 AUG 2023






Community purposes network overlay map

Sub-categories

-  Existing trunk park sub-category
-  Existing non-trunk park sub-category
-  Existing community facilities and land for community facilities sub-category
-  LGIP planned land for community facilities specific location sub-category
-  LGIP planned park acquisition specific location sub-category
-  LGIP planned park upgrade specific location sub-category
-  LGIP planned park embellishment specific location sub-category
-  LGIP planned corridor park specific location sub-category
-  Long term land for community facilities specific location sub-category
-  Long term park specific location sub-category
-  Long term park specific location sub-category
-  Long term corridor link park specific location sub-category

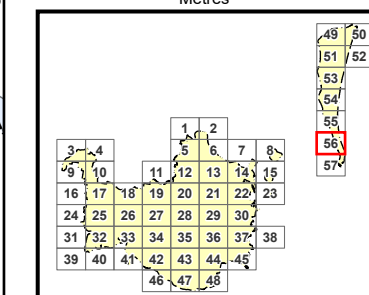
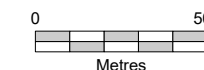
Boundaries

-  BCC Local Government Area
-  Property boundaries
-  Waterbody

Editor's Note:
For the area of land required for the Long term infrastructure sub-categories refer to the Brisbane City Plan 2014, Part 10 Other plans, Section 10.3 Long term infrastructure plans. Area of land for Long term infrastructure depicted in this overlay map are notional only.

NOTES: This map is notional only and should not be used for interpreting City Plan provisions relating to specific sites. To properly interpret the maps, the planning scheme must be referred to.
As adopted by Council, effective xx xx xxxx.
Based on Cadastral Data provided with the permission of the Department of Resources.
While every care is taken to ensure the accuracy of this data, the Brisbane City Council and the copyright owners, in permitting the use of this data, make no representations or warranties about its accuracy, reliability, completeness or suitability for any particular purpose and disclaims all responsibility and all liability (including without limitation, liability in negligence) for all expenses, losses, damages (including indirect or consequential damage) and costs which you might incur as a result of the data being inaccurate or incomplete in any way and for any reason.
© The State of Queensland (Department of Resources) 2021
© StreetPro 2022
© Brisbane City Council 2022

Projection: Map Grid of Australia, Zone 56
Horizontal Datum: Geocentric Datum of Australia 1994
Approximate Scale @ A3 1:22,000















DRAFT LTIP 1B
CONSULTATION VERSION 3 AUG 2023






Community purposes network
overlay map

Sub-categories

-  Existing trunk park sub-category
-  Existing non-trunk park sub-category
-  Existing community facilities and land for community facilities sub-category
-  LGIP planned land for community facilities specific location sub-category
-  LGIP planned park acquisition specific location sub-category
-  LGIP planned park upgrade specific location sub-category
-  LGIP planned park embellishment specific location sub-category
-  LGIP planned corridor park specific location sub-category
-  Long term land for community facilities specific location sub-category
-  Long term park specific location sub-category
-  Long term park specific location sub-category
-  Long term corridor link park specific location sub-category

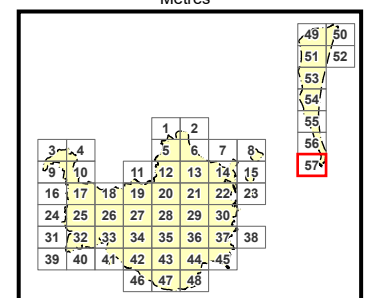
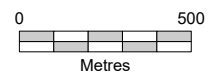
Boundaries

-  BCC Local Government Area
-  Property boundaries
-  Waterbody

Editor's Note:
For the area of land required for the Long term infrastructure sub-categories refer to the Brisbane City Plan 2014, Part 10 Other plans, Section 10.3 Long term infrastructure plans. Area of land for Long term infrastructure depicted in this overlay map are notional only.

NOTES: This map is notional only and should not be used for interpreting City Plan provisions relating to specific sites. To properly interpret the maps, the planning scheme must be referred to.
As adopted by Council, effective xx xx xxxx.
Based on Cadastral Data provided with the permission of the Department of Resources.
While every care is taken to ensure the accuracy of this data, the Brisbane City Council and the copyright owners, in permitting the use of this data, make no representations or warranties about its accuracy, reliability, completeness or suitability for any particular purpose and disclaims all responsibility and all liability (including without limitation, liability in negligence) for all expenses, losses, damages (including indirect or consequential damage) and costs which you might incur as a result of the data being inaccurate or incomplete in any way and for any reason.
© The State of Queensland (Department of Resources) 2021
© StreetPro 2022
© Brisbane City Council 2022

Projection: Map Grid of Australia, Zone 56
Horizontal Datum: Geocentric Datum of Australia 1994
Approximate Scale @ A3 1:22,000



DRAFT LTIP 1B
CONSULTATION VERSION 3 AUG 2023