



**Future infrastructure**

- Ferry terminal - new and upgrade
- Bikeway
- RiverWalk
- Green Bridge

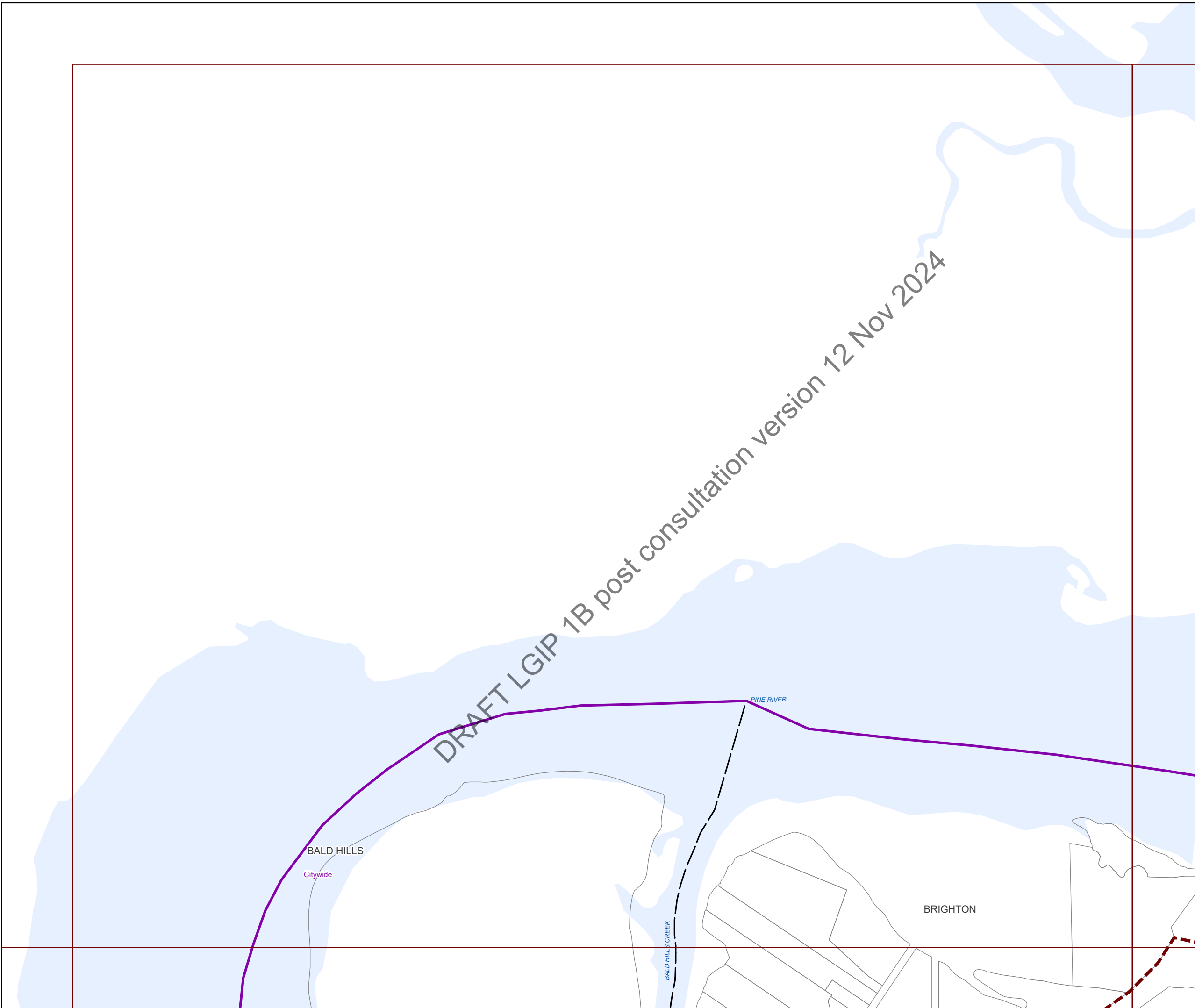
**Existing infrastructure**

- Ferry terminal
- Bikeway

**Boundaries**

- Suburb boundaries
- Priority infrastructure area
- APT service catchment
- Property boundaries (June 2021)
- Individual network map boundaries
- Waterways

DRAFT LGIP 1B post consultation version 12 Nov 2024



**NOTES**

This map is notional only and should not be used for interpreting City Plan provisions relating to specific sites. To properly interpret the maps, the planning scheme must be referred to.

As adopted by Council, effective as of XXth XXXX 202X.

Based on Cadastral Data provided with the permission of the Department of Resources.

While every care is taken to ensure the accuracy of this data, the Brisbane City Council and the copyright owners, in permitting the use of this data, make no representations or warranties about its accuracy, reliability, completeness or suitability for any particular purpose and disclaims all responsibility and all liability (including without limitation, liability in negligence) for all expenses, losses, damages (including indirect or consequential damage) and costs which you might incur as a result of the data being inaccurate or incomplete in any way and for any reason.

© The State of Queensland (Department of Resources) (2021)  
 © Brisbane City Council (2022)

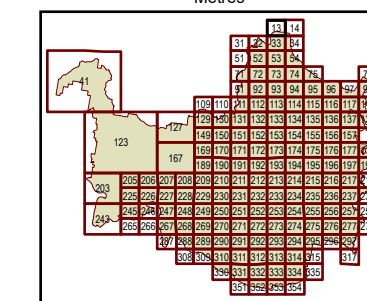


Projection: Map Grid of Australia, Zone 56  
 Horizontal Datum: Geocentric Datum of Australia 1994

Approximate Scale @ A3 1:10,000

0 240 480

Metres



Plans for Trunk Infrastructure  
 Transport Network (Pathway  
 Network & Ferry Terminals Network)  
 Map APT13



**Future infrastructure**

- Ferry terminal - new and upgrade
- Bikeway
- RiverWalk
- Green Bridge

**Existing infrastructure**

- Ferry terminal
- Bikeway

**Boundaries**

- Suburb boundaries
- Priority infrastructure area
- APT service catchment
- Property boundaries (June 2021)
- Individual network map boundaries
- Waterways

DRAFT LGIP 1B post consultation version 12 Nov 2024



**NOTES**

This map is notional only and should not be used for interpreting City Plan provisions relating to specific sites. To properly interpret the maps, the planning scheme must be referred to.

As adopted by Council, effective as of XXth XXXX 202X.

Based on Cadastral Data provided with the permission of the Department of Resources.

While every care is taken to ensure the accuracy of this data, the Brisbane City Council and the copyright owners, in permitting the use of this data, make no representations or warranties about its accuracy, reliability, completeness or suitability for any particular purpose and disclaims all responsibility and all liability (including without limitation, liability in negligence) for all expenses, losses, damages (including indirect or consequential damage) and costs which you might incur as a result of the data being inaccurate or incomplete in any way and for any reason.

© The State of Queensland (Department of Resources) (2021)  
 © Brisbane City Council (2022)

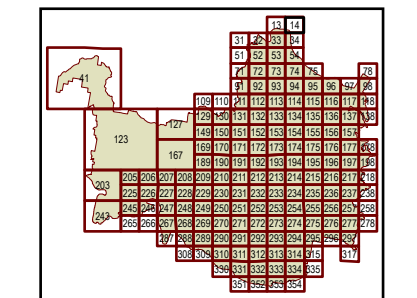


Projection: Map Grid of Australia, Zone 56  
 Horizontal Datum: Geocentric Datum of Australia 1994

Approximate Scale @ A3 1:10,000

0 240 480

Metres



Plans for Trunk Infrastructure  
 Transport Network (Pathway  
 Network & Ferry Terminals Network)  
 Map APT14





DRAFT LGIP 1B post consultation version 12 Nov 2024

**Future infrastructure**

- Ferry terminal - new and upgrade
- Bikeway
- RiverWalk
- Green Bridge

**Existing infrastructure**

- Ferry terminal
- Bikeway

**Boundaries**

- Suburb boundaries
- Priority infrastructure area
- APT service catchment
- Property boundaries (June 2021)
- Individual network map boundaries
- Waterways

**NOTES**

This map is notional only and should not be used for interpreting City Plan provisions relating to specific sites. To properly interpret the maps, the planning scheme must be referred to.

As adopted by Council, effective as of XXth XXXX 202X.

Based on Cadastral Data provided with the permission of the Department of Resources.

While every care is taken to ensure the accuracy of this data, the Brisbane City Council and the copyright owners, in permitting the use of this data, make no representations or warranties about its accuracy, reliability, completeness or suitability for any particular purpose and disclaims all responsibility and all liability (including without limitation, liability in negligence) for all expenses, losses, damages (including indirect or consequential damage) and costs which you might incur as a result of the data being inaccurate or incomplete in any way and for any reason.

© The State of Queensland (Department of Resources) (2021)  
 © Brisbane City Council (2022)

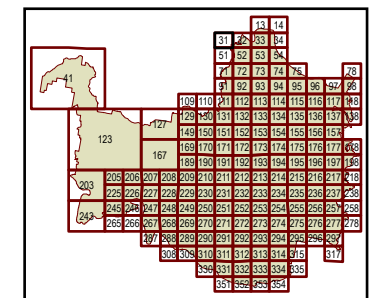


Projection: Map Grid of Australia, Zone 56  
 Horizontal Datum: Geocentric Datum of Australia 1994

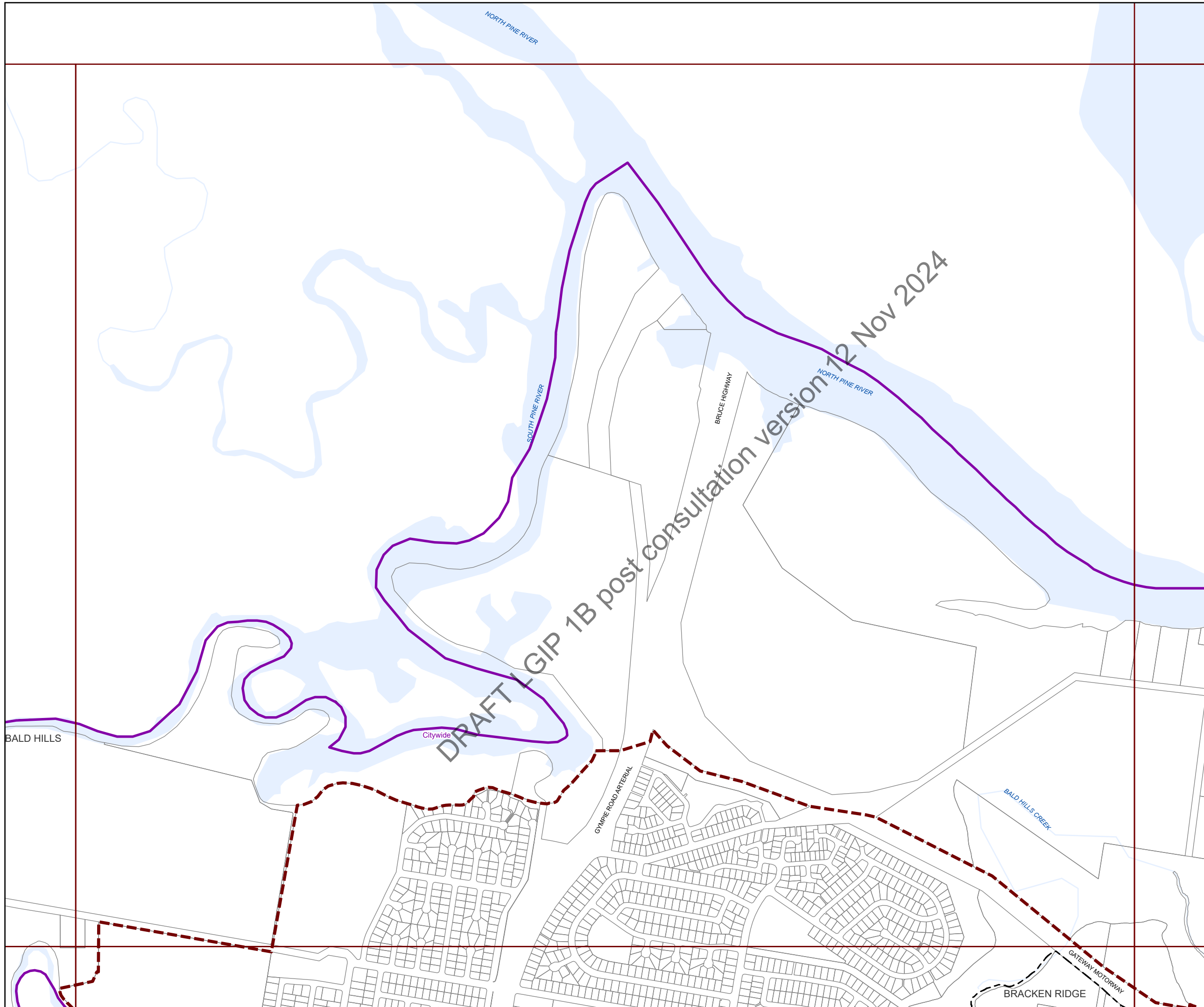
Approximate Scale @ A3 1:10,000

0 240 480

Metres



Plans for Trunk Infrastructure  
 Transport Network (Pathway  
 Network & Ferry Terminals Network)  
 Map APT31



**Future infrastructure**

- Ferry terminal - new and upgrade
- Bikeway
- RiverWalk
- Green Bridge

**Existing infrastructure**

- Ferry terminal
- Bikeway

**Boundaries**

- Suburb boundaries
- Priority infrastructure area
- APT service catchment
- Property boundaries (June 2021)
- Individual network map boundaries
- Waterways

**NOTES**

This map is notional only and should not be used for interpreting City Plan provisions relating to specific sites. To properly interpret the maps, the planning scheme must be referred to.

As adopted by Council, effective as of XXth XXXX 202X.

Based on Cadastral Data provided with the permission of the Department of Resources.

While every care is taken to ensure the accuracy of this data, the Brisbane City Council and the copyright owners, in permitting the use of this data, make no representations or warranties about its accuracy, reliability, completeness or suitability for any particular purpose and disclaims all responsibility and all liability (including without limitation, liability in negligence) for all expenses, losses, damages (including indirect or consequential damage) and costs which you might incur as a result of the data being inaccurate or incomplete in any way and for any reason.

© The State of Queensland (Department of Resources) (2021)  
 © Brisbane City Council (2022)

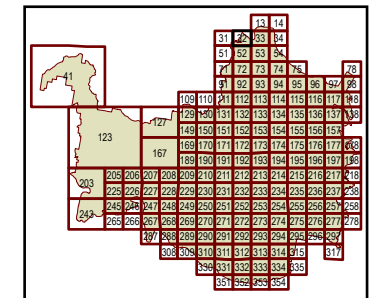


Projection: Map Grid of Australia, Zone 56  
 Horizontal Datum: Geocentric Datum of Australia 1994

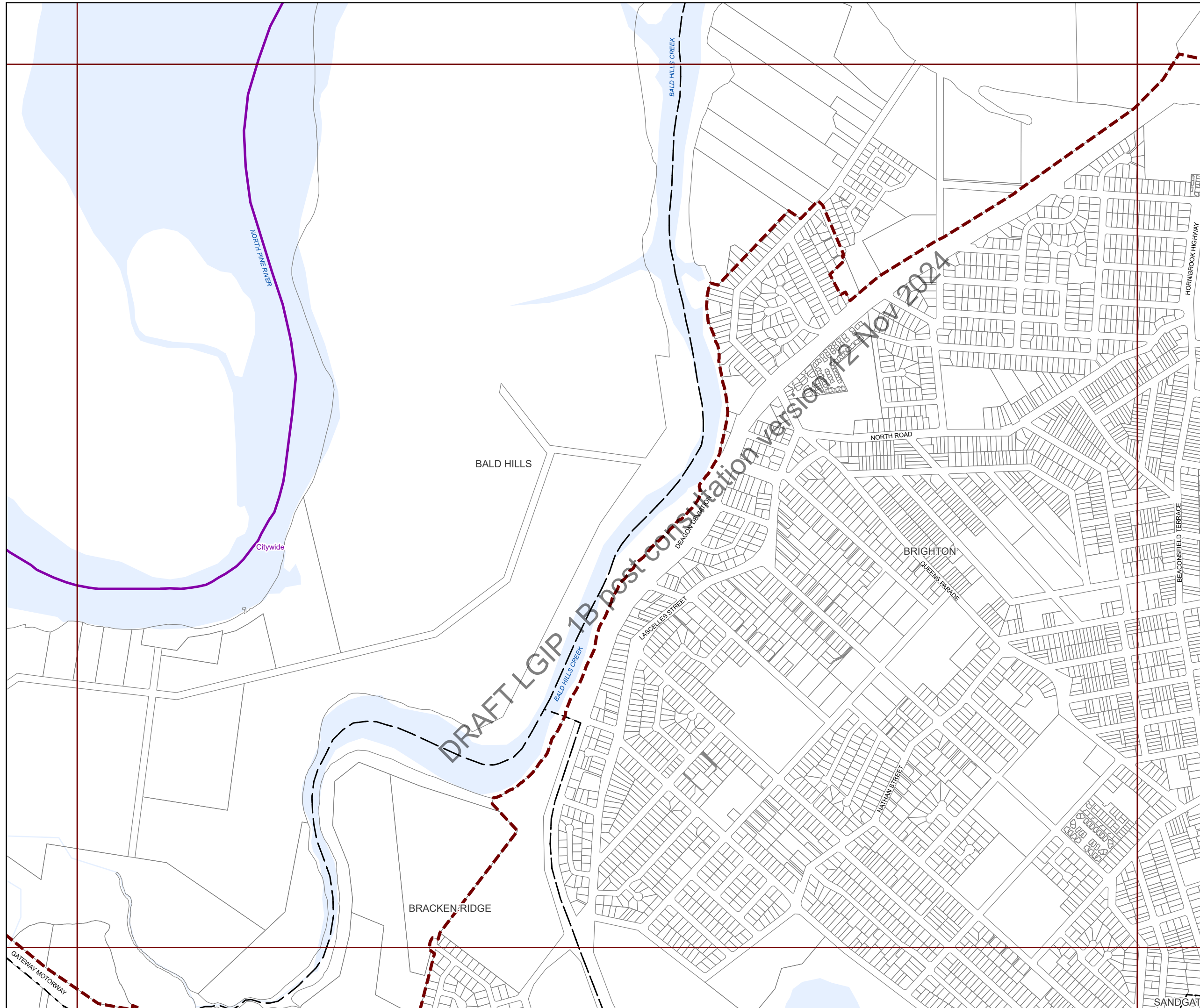
Approximate Scale @ A3 1:10,000

0 240 480

Metres



Plans for Trunk Infrastructure  
 Transport Network (Pathway  
 Network & Ferry Terminals Network)  
 Map APT32



**Future infrastructure**

- Ferry terminal - new and upgrade
- Bikeway
- RiverWalk
- Green Bridge

**Existing infrastructure**

- Ferry terminal
- Bikeway

**Boundaries**

- Suburb boundaries
- Priority infrastructure area
- APT service catchment
- Property boundaries (June 2021)
- Individual network map boundaries
- Waterways

**NOTES**

This map is notional only and should not be used for interpreting City Plan provisions relating to specific sites. To properly interpret the maps, the planning scheme must be referred to.

As adopted by Council, effective as of XXth XXXX 202X.

Based on Cadastral Data provided with the permission of the Department of Resources.

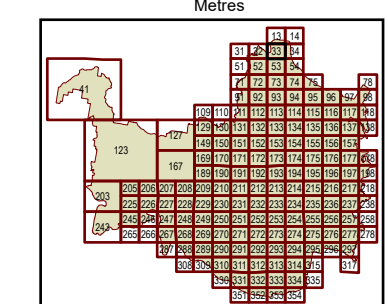
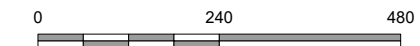
While every care is taken to ensure the accuracy of this data, the Brisbane City Council and the copyright owners, in permitting the use of this data, make no representations or warranties about its accuracy, reliability, completeness or suitability for any particular purpose and disclaims all responsibility and all liability (including without limitation, liability in negligence) for all expenses, losses, damages (including indirect or consequential damage) and costs which you might incur as a result of the data being inaccurate or incomplete in any way and for any reason.

© The State of Queensland (Department of Resources) (2021)  
 © Brisbane City Council (2022)



Projection: Map Grid of Australia, Zone 56  
 Horizontal Datum: Geocentric Datum of Australia 1994

Approximate Scale @ A3 1:10,000



Plans for Trunk Infrastructure  
 Transport Network (Pathway  
 Network & Ferry Terminals Network)  
 Map APT33





**Future infrastructure**

- Ferry terminal - new and upgrade
- Bikeway
- RiverWalk
- Green Bridge

**Existing infrastructure**

- Ferry terminal
- Bikeway

**Boundaries**

- Suburb boundaries
- Priority infrastructure area
- APT service catchment
- Property boundaries (June 2021)
- Individual network map boundaries
- Waterways



**NOTES**

This map is notional only and should not be used for interpreting City Plan provisions relating to specific sites. To properly interpret the maps, the planning scheme must be referred to.

As adopted by Council, effective as of XXth XXXX 202X.

Based on Cadastral Data provided with the permission of the Department of Resources.

While every care is taken to ensure the accuracy of this data, the Brisbane City Council and the copyright owners, in permitting the use of this data, make no representations or warranties about its accuracy, reliability, completeness or suitability for any particular purpose and disclaims all responsibility and all liability (including without limitation, liability in negligence) for all expenses, losses, damages (including indirect or consequential damage) and costs which you might incur as a result of the data being inaccurate or incomplete in any way and for any reason.

© The State of Queensland (Department of Resources) (2021)  
 © Brisbane City Council (2022)

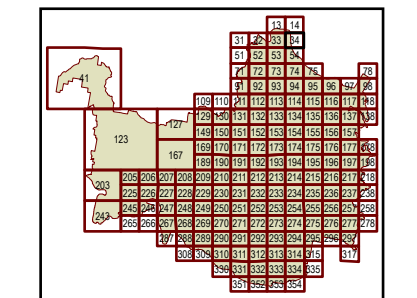


Projection: Map Grid of Australia, Zone 56  
 Horizontal Datum: Geocentric Datum of Australia 1994

Approximate Scale @ A3 1:10,000

0 240 480





Metres





Plans for Trunk Infrastructure Transport Network (Pathway Network & Ferry Terminals Network) Map APT34









**Future infrastructure**

-  Ferry terminal - new and upgrade
-  Bikeway
-  RiverWalk
-  Green Bridge

**Existing infrastructure**

-  Ferry terminal
-  Bikeway

**Boundaries**

-  Suburb boundaries
-  Priority infrastructure area
-  APT service catchment
-  Property boundaries (June 2021)
-  Individual network map boundaries
-  Waterways

**NOTES**

This map is notional only and should not be used for interpreting City Plan provisions relating to specific sites. To properly interpret the maps, the planning scheme must be referred to.

As adopted by Council, effective as of XXth XXXX 202X.

Based on Cadastral Data provided with the permission of the Department of Resources.

While every care is taken to ensure the accuracy of this data, the Brisbane City Council and the copyright owners, in permitting the use of this data, make no representations or warranties about its accuracy, reliability, completeness or suitability for any particular purpose and disclaims all responsibility and all liability (including without limitation, liability in negligence) for all expenses, losses, damages (including indirect or consequential damage) and costs which you might incur as a result of the data being inaccurate or incomplete in any way and for any reason.

© The State of Queensland (Department of Resources) (2021)  
 © Brisbane City Council (2022)

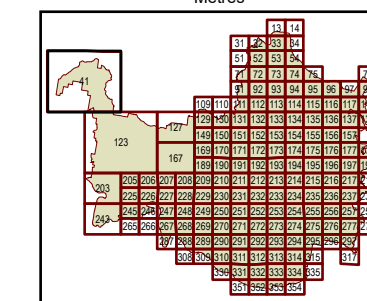


Projection: Map Grid of Australia, Zone 56  
 Horizontal Datum: Geocentric Datum of Australia 1994

Approximate Scale @ A3 1:10,000

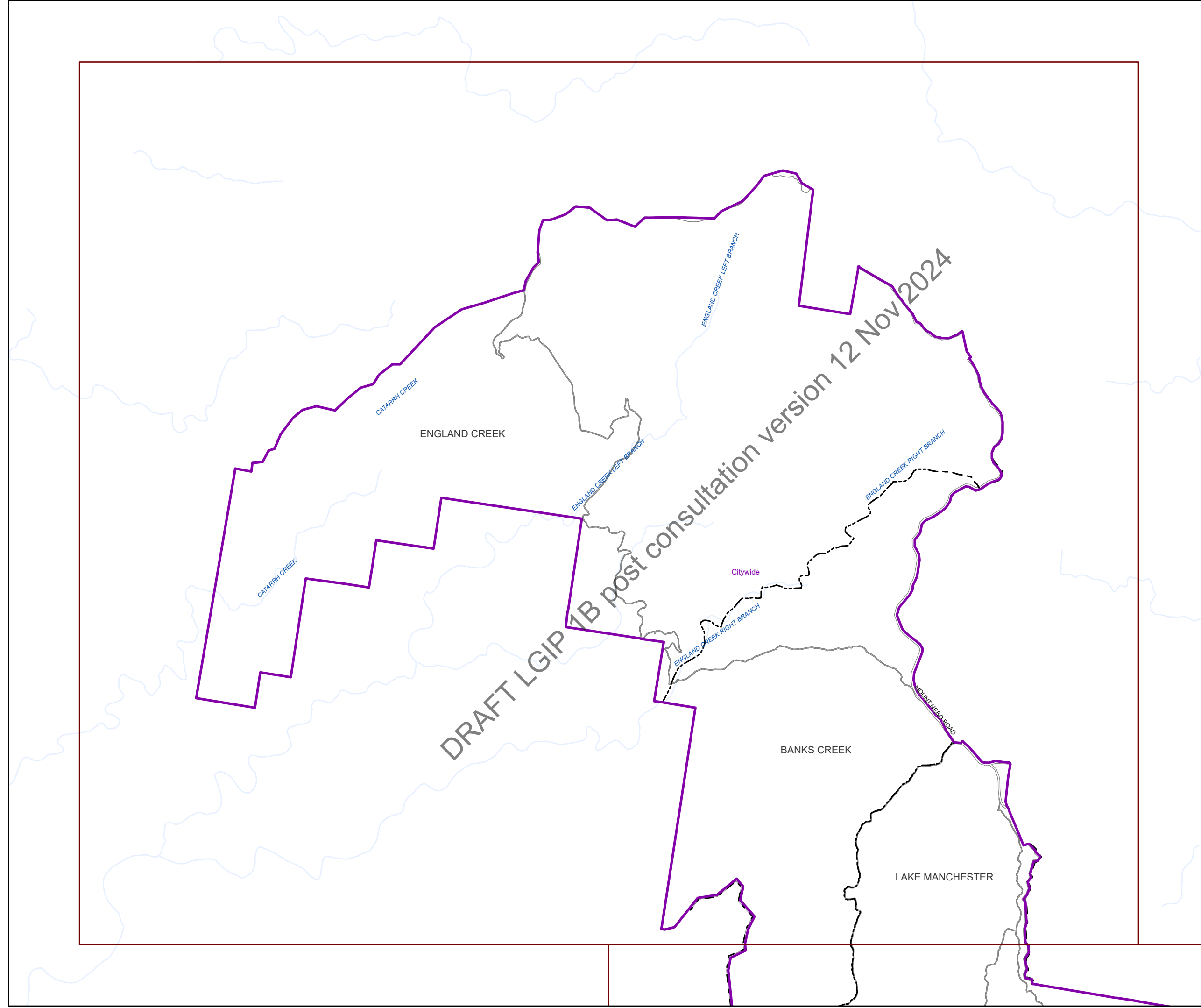
0 240 480

Metres



Plans for Trunk Infrastructure  
 Transport Network (Pathway  
 Network & Ferry Terminals Network)  
 Map APT41

DRAFT LGIP 17B post consultation version 12 Nov 2024





DRAFT LGIP 1B post consultation version 12 Nov 2024



**Future infrastructure**

- Ferry terminal - new and upgrade
- Bikeway
- RiverWalk
- Green Bridge

**Existing infrastructure**

- Ferry terminal
- Bikeway

**Boundaries**

- Suburb boundaries
- Priority infrastructure area
- APT service catchment
- Property boundaries (June 2021)
- Individual network map boundaries
- Waterways

**NOTES**

This map is notional only and should not be used for interpreting City Plan provisions relating to specific sites. To properly interpret the maps, the planning scheme must be referred to.

As adopted by Council, effective as of XXth XXXX 202X.

Based on Cadastral Data provided with the permission of the Department of Resources.

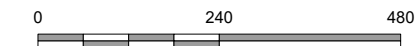
While every care is taken to ensure the accuracy of this data, the Brisbane City Council and the copyright owners, in permitting the use of this data, make no representations or warranties about its accuracy, reliability, completeness or suitability for any particular purpose and disclaims all responsibility and all liability (including without limitation, liability in negligence) for all expenses, losses, damages (including indirect or consequential damage) and costs which you might incur as a result of the data being inaccurate or incomplete in any way and for any reason.

© The State of Queensland (Department of Resources) (2021)  
 © Brisbane City Council (2022)

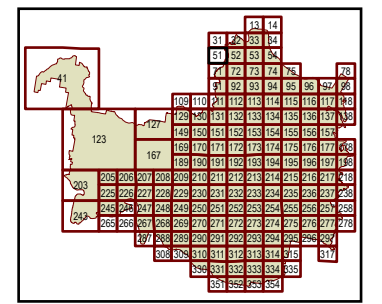


Projection: Map Grid of Australia, Zone 56  
 Horizontal Datum: Geocentric Datum of Australia 1994

Approximate Scale @ A3 1:10,000



Metres



Plans for Trunk Infrastructure  
 Transport Network (Pathway  
 Network & Ferry Terminals Network)  
 Map APT51





**Future infrastructure**

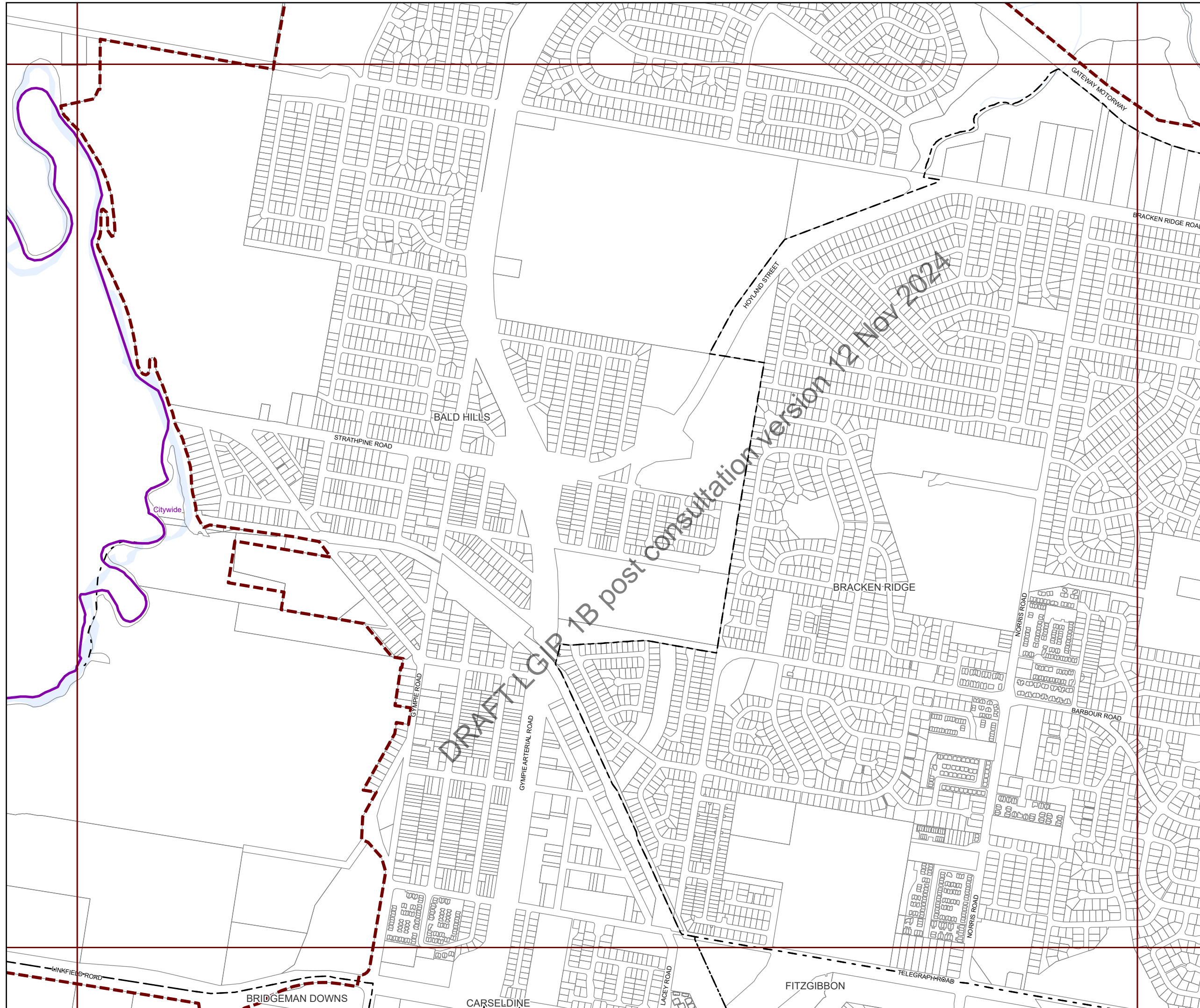
- Ferry terminal - new and upgrade
- Bikeway
- RiverWalk
- Green Bridge

**Existing infrastructure**

- Ferry terminal
- Bikeway

**Boundaries**

- Suburb boundaries
- Priority infrastructure area
- APT service catchment
- Property boundaries (June 2021)
- Individual network map boundaries
- Waterways



**NOTES**

This map is notional only and should not be used for interpreting City Plan provisions relating to specific sites. To properly interpret the maps, the planning scheme must be referred to.

As adopted by Council, effective as of XXth XXXX 202X.

Based on Cadastral Data provided with the permission of the Department of Resources.

While every care is taken to ensure the accuracy of this data, the Brisbane City Council and the copyright owners, in permitting the use of this data, make no representations or warranties about its accuracy, reliability, completeness or suitability for any particular purpose and disclaims all responsibility and all liability (including without limitation, liability in negligence) for all expenses, losses, damages (including indirect or consequential damage) and costs which you might incur as a result of the data being inaccurate or incomplete in any way and for any reason.

© The State of Queensland (Department of Resources) (2021)  
 © Brisbane City Council (2022)

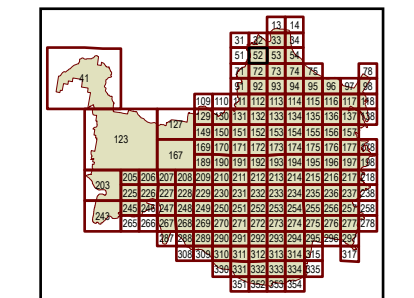


Projection: Map Grid of Australia, Zone 56  
 Horizontal Datum: Geocentric Datum of Australia 1994

Approximate Scale @ A3 1:10,000

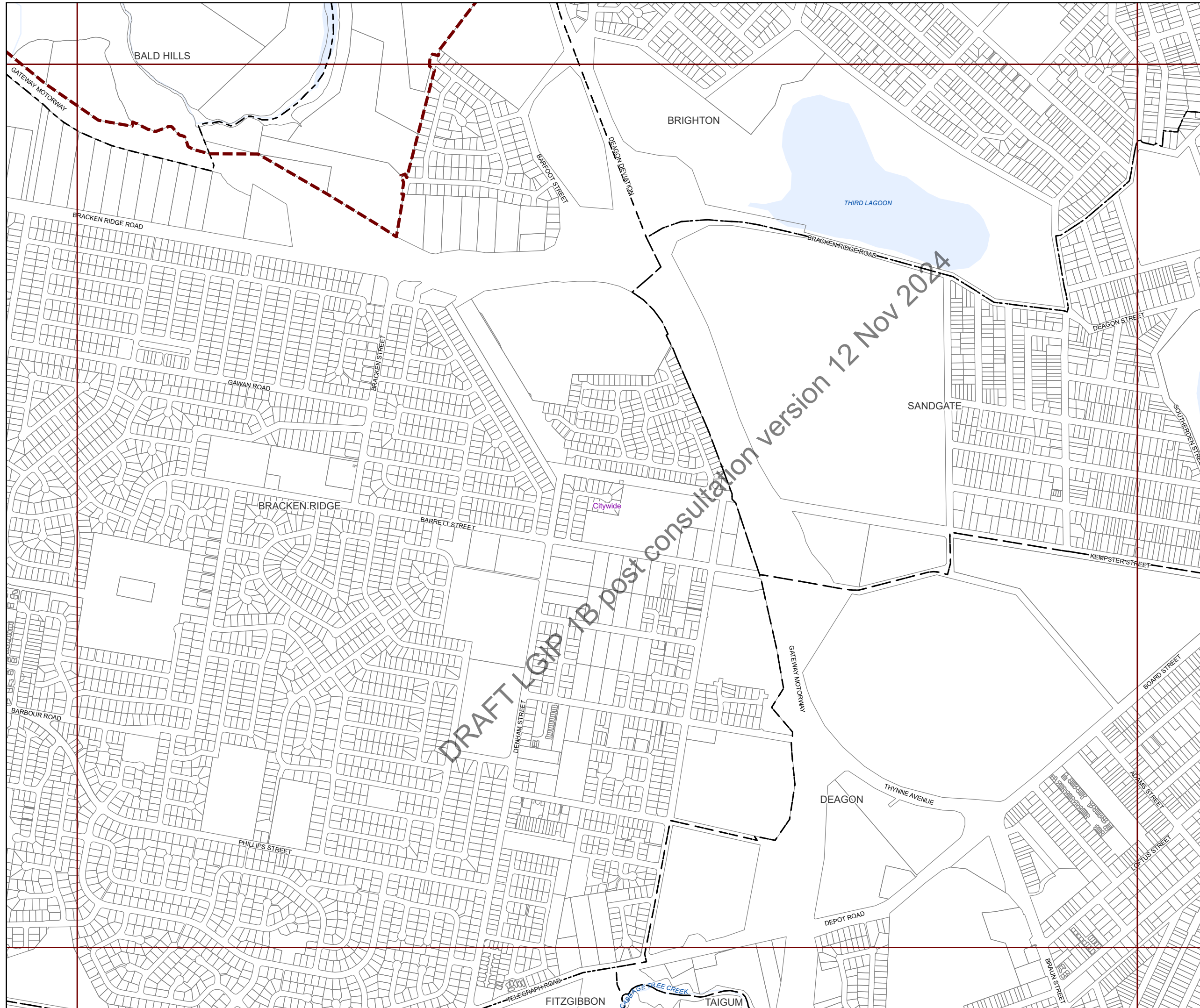
0 240 480

Metres



Plans for Trunk Infrastructure Transport Network (Pathway Network & Ferry Terminals Network) Map APT52





**Future infrastructure**

- Ferry terminal - new and upgrade
- Bikeway
- RiverWalk
- Green Bridge

**Existing infrastructure**

- Ferry terminal
- Bikeway

**Boundaries**

- Suburb boundaries
- Priority infrastructure area
- APT service catchment
- Property boundaries (June 2021)
- Individual network map boundaries
- Waterways

**NOTES**

This map is notional only and should not be used for interpreting City Plan provisions relating to specific sites. To properly interpret the maps, the planning scheme must be referred to.

As adopted by Council, effective as of XXth XXXX 202X.

Based on Cadastral Data provided with the permission of the Department of Resources.

While every care is taken to ensure the accuracy of this data, the Brisbane City Council and the copyright owners, in permitting the use of this data, make no representations or warranties about its accuracy, reliability, completeness or suitability for any particular purpose and disclaims all responsibility and all liability (including without limitation, liability in negligence) for all expenses, losses, damages (including indirect or consequential damage) and costs which you might incur as a result of the data being inaccurate or incomplete in any way and for any reason.

© The State of Queensland (Department of Resources) (2021)  
 © Brisbane City Council (2022)

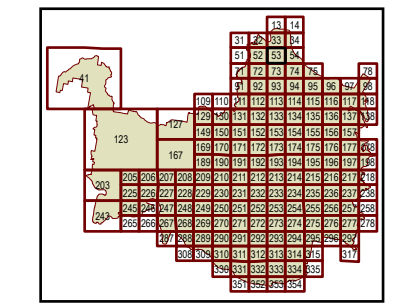


Projection: Map Grid of Australia, Zone 56  
 Horizontal Datum: Geocentric Datum of Australia 1994

Approximate Scale @ A3 1:10,000

0 240 480

Metres



Plans for Trunk Infrastructure Transport Network (Pathway Network & Ferry Terminals Network) Map APT53





**Future infrastructure**

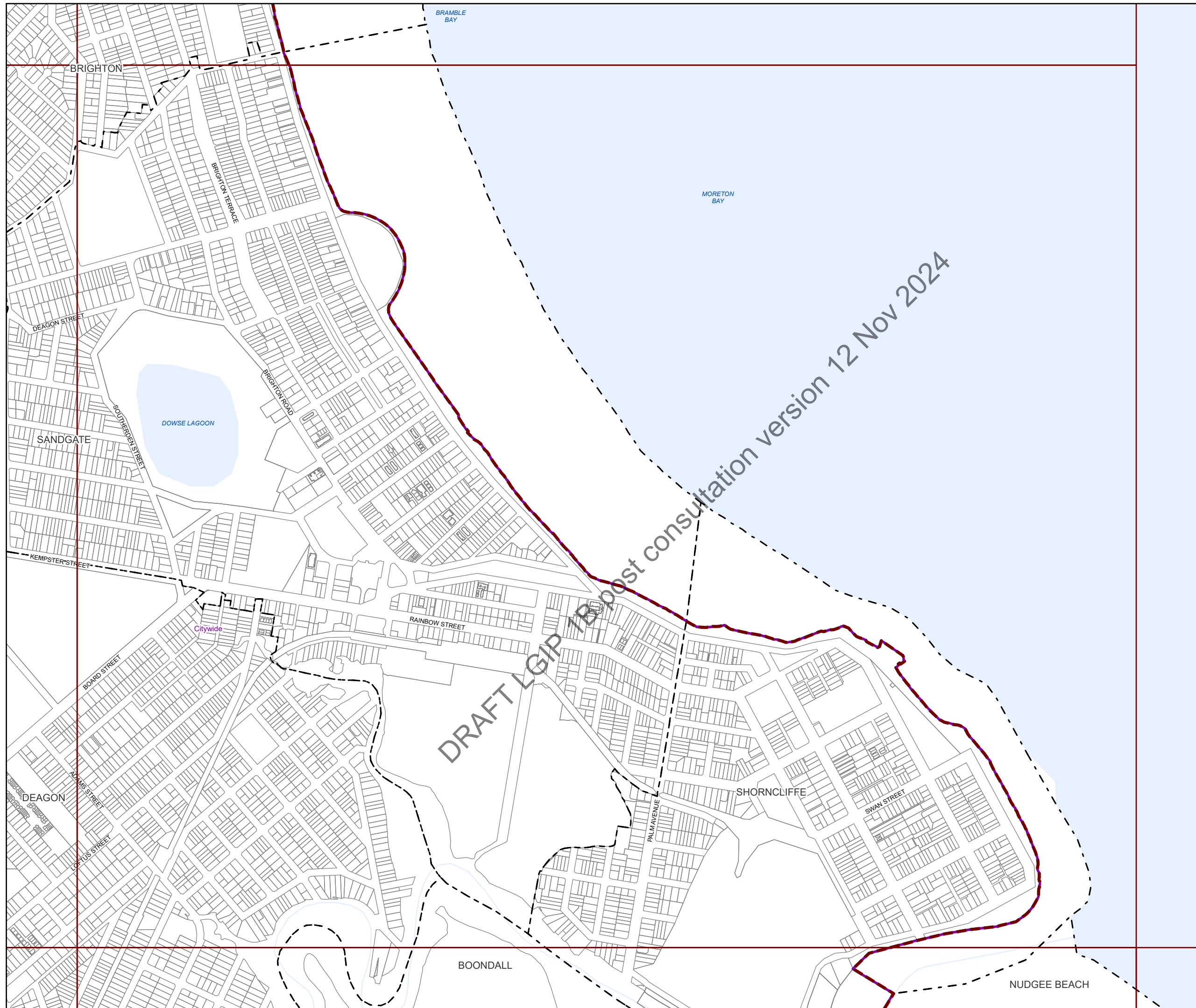
- Ferry terminal - new and upgrade
- Bikeway
- RiverWalk
- Green Bridge

**Existing infrastructure**

- Ferry terminal
- Bikeway

**Boundaries**

- Suburb boundaries
- Priority infrastructure area
- APT service catchment
- Property boundaries (June 2021)
- Individual network map boundaries
- Waterways



DRAFT LGIP To post consultation version 12 Nov 2024

**NOTES**

This map is notional only and should not be used for interpreting City Plan provisions relating to specific sites. To properly interpret the maps, the planning scheme must be referred to.

As adopted by Council, effective as of XXth XXXX 202X.

Based on Cadastral Data provided with the permission of the Department of Resources.

While every care is taken to ensure the accuracy of this data, the Brisbane City Council and the copyright owners, in permitting the use of this data, make no representations or warranties about its accuracy, reliability, completeness or suitability for any particular purpose and disclaims all responsibility and all liability (including without limitation, liability in negligence) for all expenses, losses, damages (including indirect or consequential damage) and costs which you might incur as a result of the data being inaccurate or incomplete in any way and for any reason.

© The State of Queensland (Department of Resources) (2021)  
 © Brisbane City Council (2022)

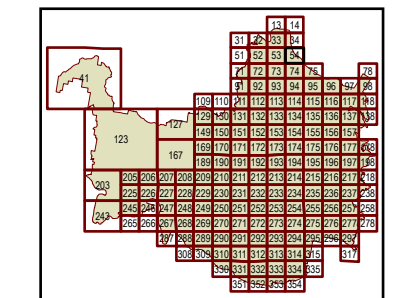


Projection: Map Grid of Australia, Zone 56  
 Horizontal Datum: Geocentric Datum of Australia 1994

Approximate Scale @ A3 1:10,000

0 240 480

Metres



Plans for Trunk Infrastructure  
 Transport Network (Pathway  
 Network & Ferry Terminals Network)  
 Map APT54



**Future infrastructure**

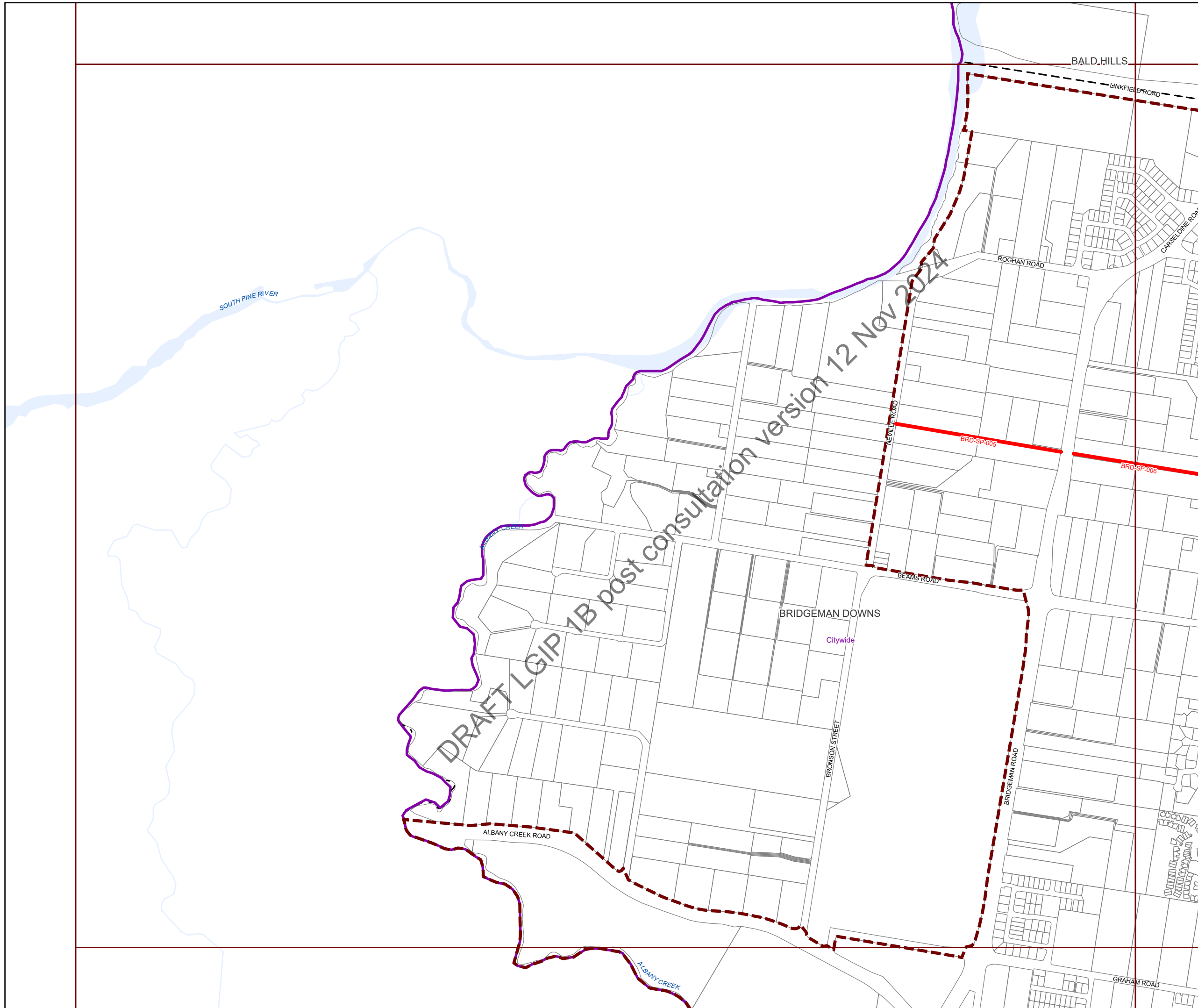
- Ferry terminal - new and upgrade
- Bikeway
- RiverWalk
- Green Bridge

**Existing infrastructure**

- Ferry terminal
- Bikeway

**Boundaries**

- Suburb boundaries
- Priority infrastructure area
- APT service catchment
- Property boundaries (June 2021)
- Individual network map boundaries
- Waterways



**NOTES**

This map is notional only and should not be used for interpreting City Plan provisions relating to specific sites. To properly interpret the maps, the planning scheme must be referred to.

As adopted by Council, effective as of XXth XXXX 202X.

Based on Cadastral Data provided with the permission of the Department of Resources.

While every care is taken to ensure the accuracy of this data, the Brisbane City Council and the copyright owners, in permitting the use of this data, make no representations or warranties about its accuracy, reliability, completeness or suitability for any particular purpose and disclaims all responsibility and all liability (including without limitation, liability in negligence) for all expenses, losses, damages (including indirect or consequential damage) and costs which you might incur as a result of the data being inaccurate or incomplete in any way and for any reason.

© The State of Queensland (Department of Resources) (2021)  
 © Brisbane City Council (2022)

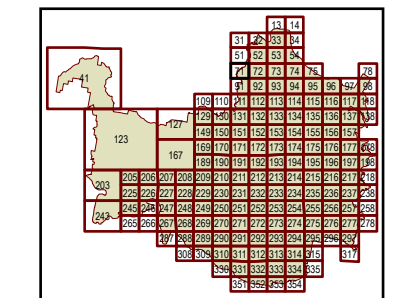


Projection: Map Grid of Australia, Zone 56  
 Horizontal Datum: Geocentric Datum of Australia 1994

Approximate Scale @ A3 1:10,000

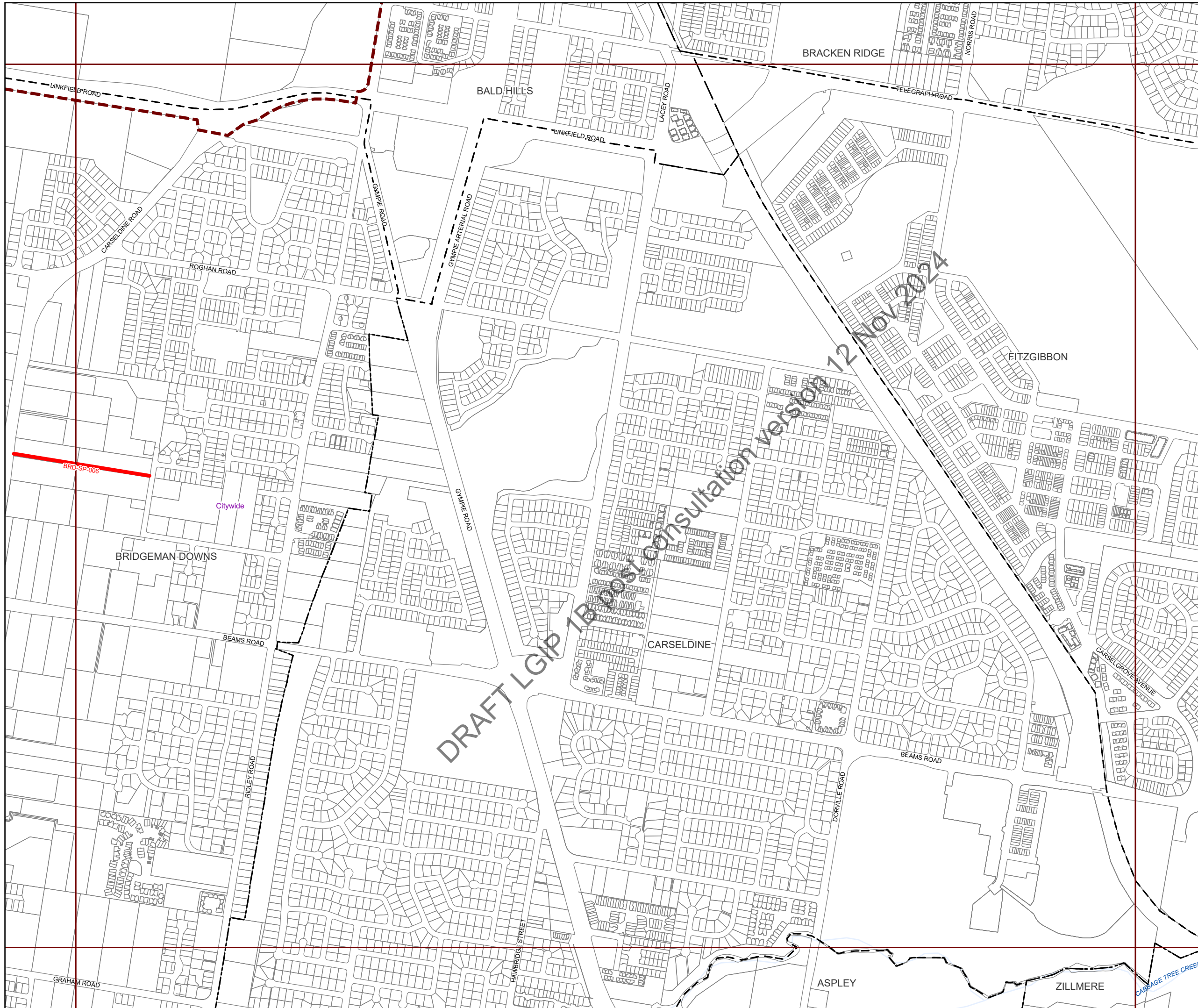
0 240 480

Metres



Plans for Trunk Infrastructure Transport Network (Pathway Network & Ferry Terminals Network) Map APT17





**Future infrastructure**

- Ferry terminal - new and upgrade
- Bikeway
- RiverWalk
- Green Bridge

**Existing infrastructure**

- Ferry terminal
- Bikeway

**Boundaries**

- Suburb boundaries
- Priority infrastructure area
- APT service catchment
- Property boundaries (June 2021)
- Individual network map boundaries
- Waterways

**NOTES**

This map is notional only and should not be used for interpreting City Plan provisions relating to specific sites. To properly interpret the maps, the planning scheme must be referred to.

As adopted by Council, effective as of XXth XXXX 202X.

Based on Cadastral Data provided with the permission of the Department of Resources.

While every care is taken to ensure the accuracy of this data, the Brisbane City Council and the copyright owners, in permitting the use of this data, make no representations or warranties about its accuracy, reliability, completeness or suitability for any particular purpose and disclaims all responsibility and all liability (including without limitation, liability in negligence) for all expenses, losses, damages (including indirect or consequential damage) and costs which you might incur as a result of the data being inaccurate or incomplete in any way and for any reason.

© The State of Queensland (Department of Resources) (2021)  
 © Brisbane City Council (2022)

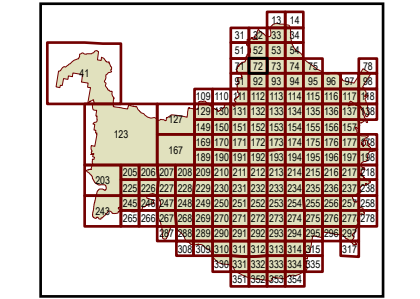


Projection: Map Grid of Australia, Zone 56  
 Horizontal Datum: Geocentric Datum of Australia 1994

Approximate Scale @ A3 1:10,000

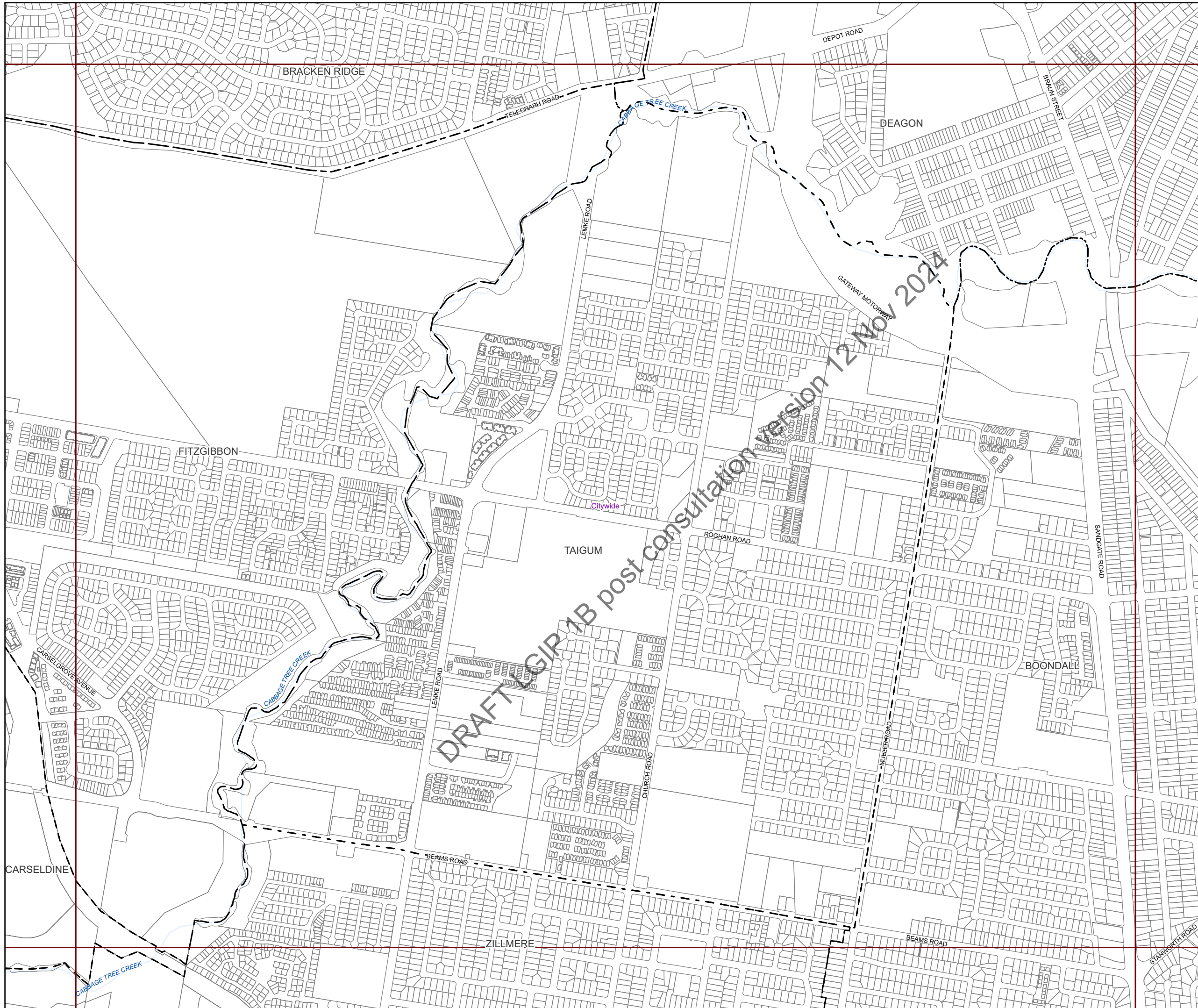
0 240 480

Metres



Plans for Trunk Infrastructure  
 Transport Network (Pathway  
 Network & Ferry Terminals Network)  
 Map APT72





**Future infrastructure**

- Ferry terminal - new and upgrade
- Bikeway
- RiverWalk
- Green Bridge

**Existing infrastructure**

- Ferry terminal
- Bikeway

**Boundaries**

- Suburb boundaries
- Priority infrastructure area
- APT service catchment
- Property boundaries (June 2021)
- Individual network map boundaries
- Waterways

**NOTES**

This map is notional only and should not be used for interpreting City Plan provisions relating to specific sites. To properly interpret the maps, the planning scheme must be referred to.

As adopted by Council, effective as of XXth XXXX 202X.

Based on Cadastral Data provided with the permission of the Department of Resources.

While every care is taken to ensure the accuracy of this data, the Brisbane City Council and the copyright owners, in permitting the use of this data, make no representations or warranties about its accuracy, reliability, completeness or suitability for any particular purpose and disclaims all responsibility and all liability (including without limitation, liability in negligence) for all expenses, losses, damages (including indirect or consequential damage) and costs which you might incur as a result of the data being inaccurate or incomplete in any way and for any reason.

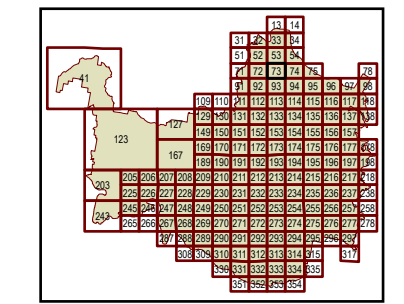
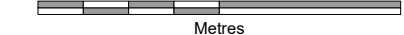
© The State of Queensland (Department of Resources) (2021)  
 © Brisbane City Council (2022)



Projection: Map Grid of Australia, Zone 56  
 Horizontal Datum: Geocentric Datum of Australia 1994

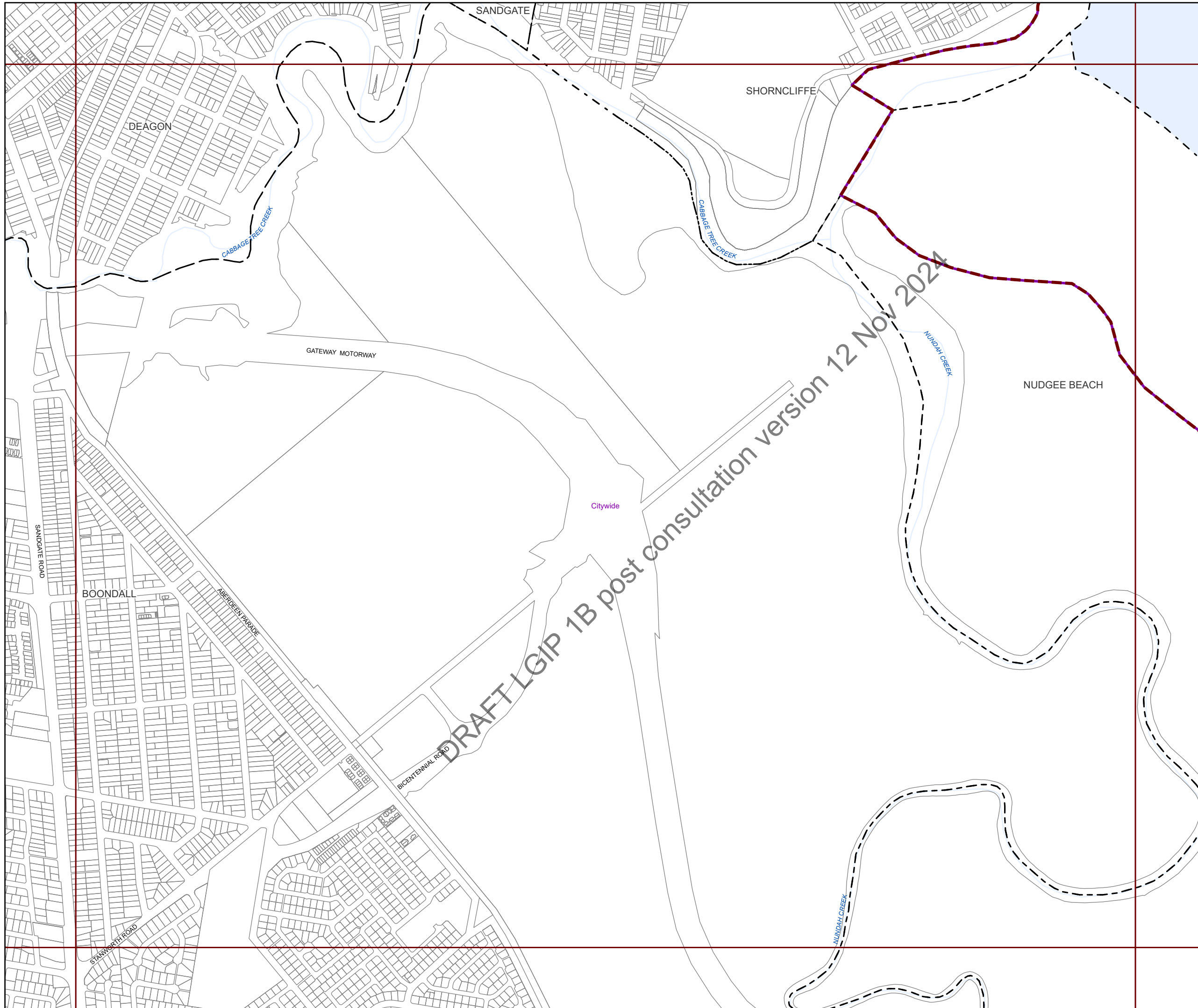
Approximate Scale @ A3 1:10,000

0 240 480



Plans for Trunk Infrastructure  
 Transport Network (Pathway  
 Network & Ferry Terminals Network)  
 Map APT73





**Future infrastructure**

- Ferry terminal - new and upgrade
- Bikeway
- RiverWalk
- Green Bridge

**Existing infrastructure**

- Ferry terminal
- Bikeway

**Boundaries**

- Suburb boundaries
- Priority infrastructure area
- APT service catchment
- Property boundaries (June 2021)
- Individual network map boundaries
- Waterways

**NOTES**

This map is notional only and should not be used for interpreting City Plan provisions relating to specific sites. To properly interpret the maps, the planning scheme must be referred to.

As adopted by Council, effective as of XXth XXXX 202X.

Based on Cadastral Data provided with the permission of the Department of Resources.

While every care is taken to ensure the accuracy of this data, the Brisbane City Council and the copyright owners, in permitting the use of this data, make no representations or warranties about its accuracy, reliability, completeness or suitability for any particular purpose and disclaims all responsibility and all liability (including without limitation, liability in negligence) for all expenses, losses, damages (including indirect or consequential damage) and costs which you might incur as a result of the data being inaccurate or incomplete in any way and for any reason.

© The State of Queensland (Department of Resources) (2021)  
 © Brisbane City Council (2022)

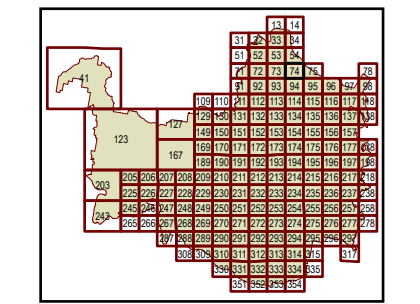


Projection: Map Grid of Australia, Zone 56  
 Horizontal Datum: Geocentric Datum of Australia 1994

Approximate Scale @ A3 1:10,000

0 240 480

Metres



Plans for Trunk Infrastructure Transport Network (Pathway Network & Ferry Terminals Network) Map APT74



**Future infrastructure**

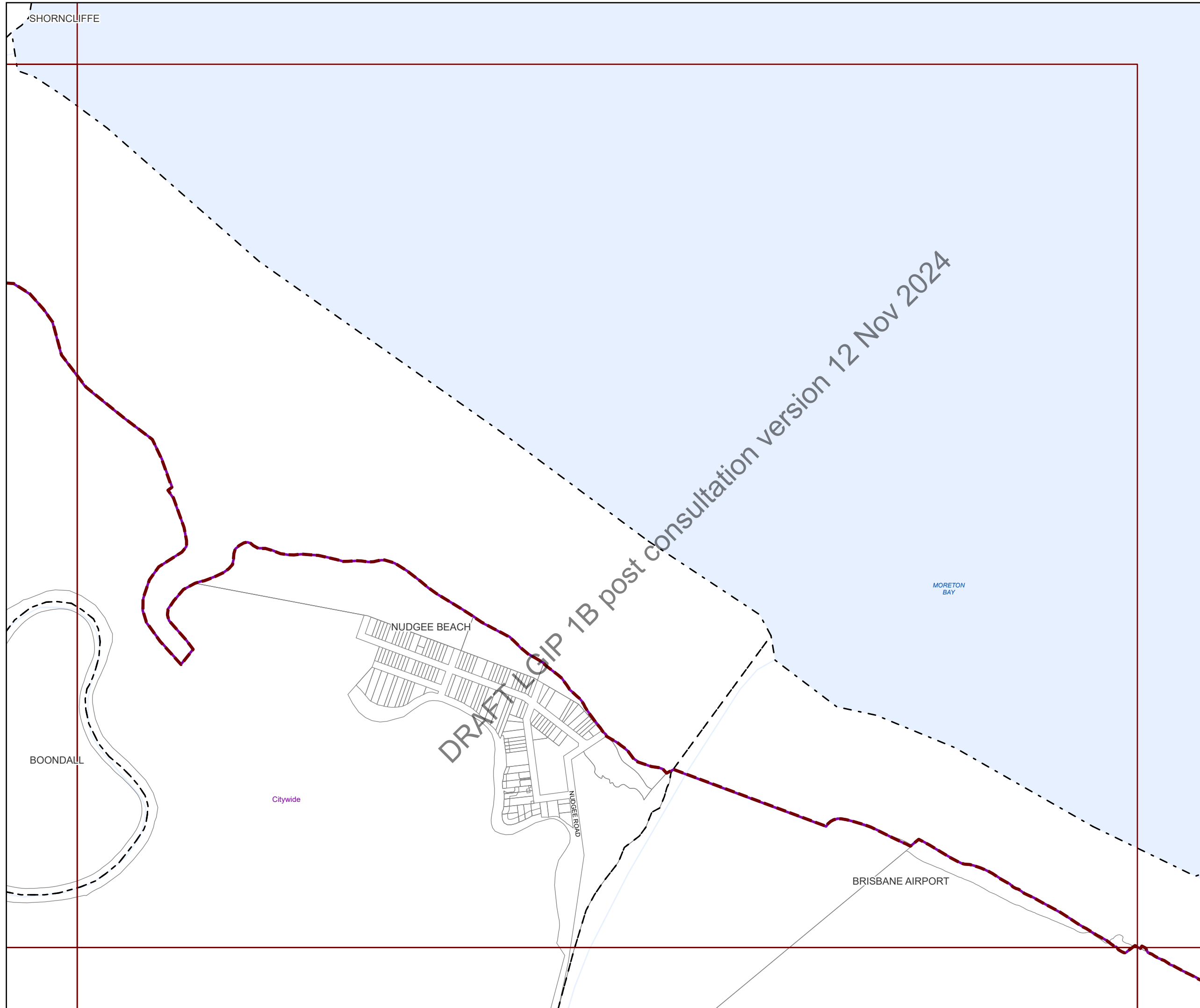
- Ferry terminal - new and upgrade
- Bikeway
- RiverWalk
- Green Bridge

**Existing infrastructure**

- Ferry terminal
- Bikeway

**Boundaries**

- Suburb boundaries
- Priority infrastructure area
- APT service catchment
- Property boundaries (June 2021)
- Individual network map boundaries
- Waterways



**NOTES**

This map is notional only and should not be used for interpreting City Plan provisions relating to specific sites. To properly interpret the maps, the planning scheme must be referred to.

As adopted by Council, effective as of XXth XXXX 202X.

Based on Cadastral Data provided with the permission of the Department of Resources.

While every care is taken to ensure the accuracy of this data, the Brisbane City Council and the copyright owners, in permitting the use of this data, make no representations or warranties about its accuracy, reliability, completeness or suitability for any particular purpose and disclaims all responsibility and all liability (including without limitation, liability in negligence) for all expenses, losses, damages (including indirect or consequential damage) and costs which you might incur as a result of the data being inaccurate or incomplete in any way and for any reason.

© The State of Queensland (Department of Resources) (2021)  
 © Brisbane City Council (2022)

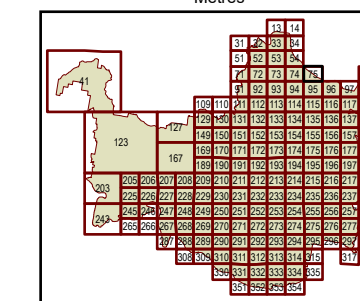


Projection: Map Grid of Australia, Zone 56  
 Horizontal Datum: Geocentric Datum of Australia 1994

Approximate Scale @ A3 1:10,000

0 240 480

Metres



Plans for Trunk Infrastructure  
 Transport Network (Pathway  
 Network & Ferry Terminals Network)  
 Map APT75



**Future infrastructure**

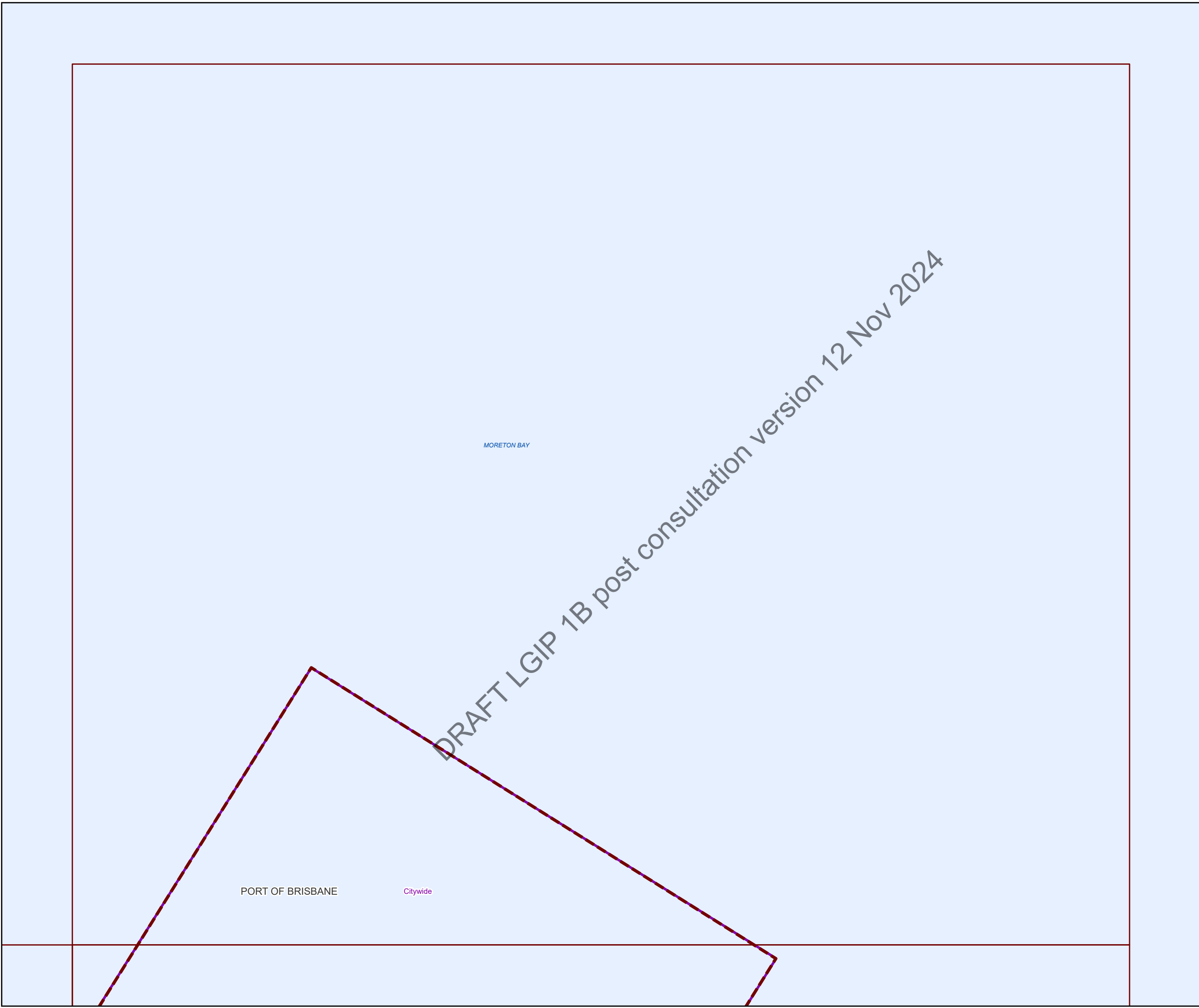
- Ferry terminal - new and upgrade
- Bikeway
- RiverWalk
- Green Bridge

**Existing infrastructure**

- Ferry terminal
- Bikeway

**Boundaries**

- Suburb boundaries
- Priority infrastructure area
- APT service catchment
- Property boundaries (June 2021)
- Individual network map boundaries
- Waterways



**NOTES**

This map is notional only and should not be used for interpreting City Plan provisions relating to specific sites. To properly interpret the maps, the planning scheme must be referred to.

As adopted by Council, effective as of XXth XXXX 202X.

Based on Cadastral Data provided with the permission of the Department of Resources.

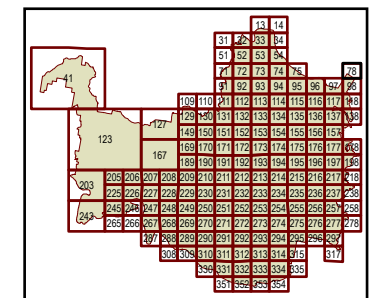
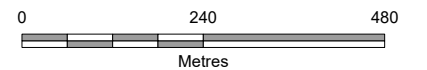
While every care is taken to ensure the accuracy of this data, the Brisbane City Council and the copyright owners, in permitting the use of this data, make no representations or warranties about its accuracy, reliability, completeness or suitability for any particular purpose and disclaims all responsibility and all liability (including without limitation, liability in negligence) for all expenses, losses, damages (including indirect or consequential damage) and costs which you might incur as a result of the data being inaccurate or incomplete in any way and for any reason.

© The State of Queensland (Department of Resources) (2021)  
 © Brisbane City Council (2022)



Projection: Map Grid of Australia, Zone 56  
 Horizontal Datum: Geocentric Datum of Australia 1994

Approximate Scale @ A3 1:10,000



Plans for Trunk Infrastructure  
 Transport Network (Pathway  
 Network & Ferry Terminals Network)  
 Map APT78





**Future infrastructure**

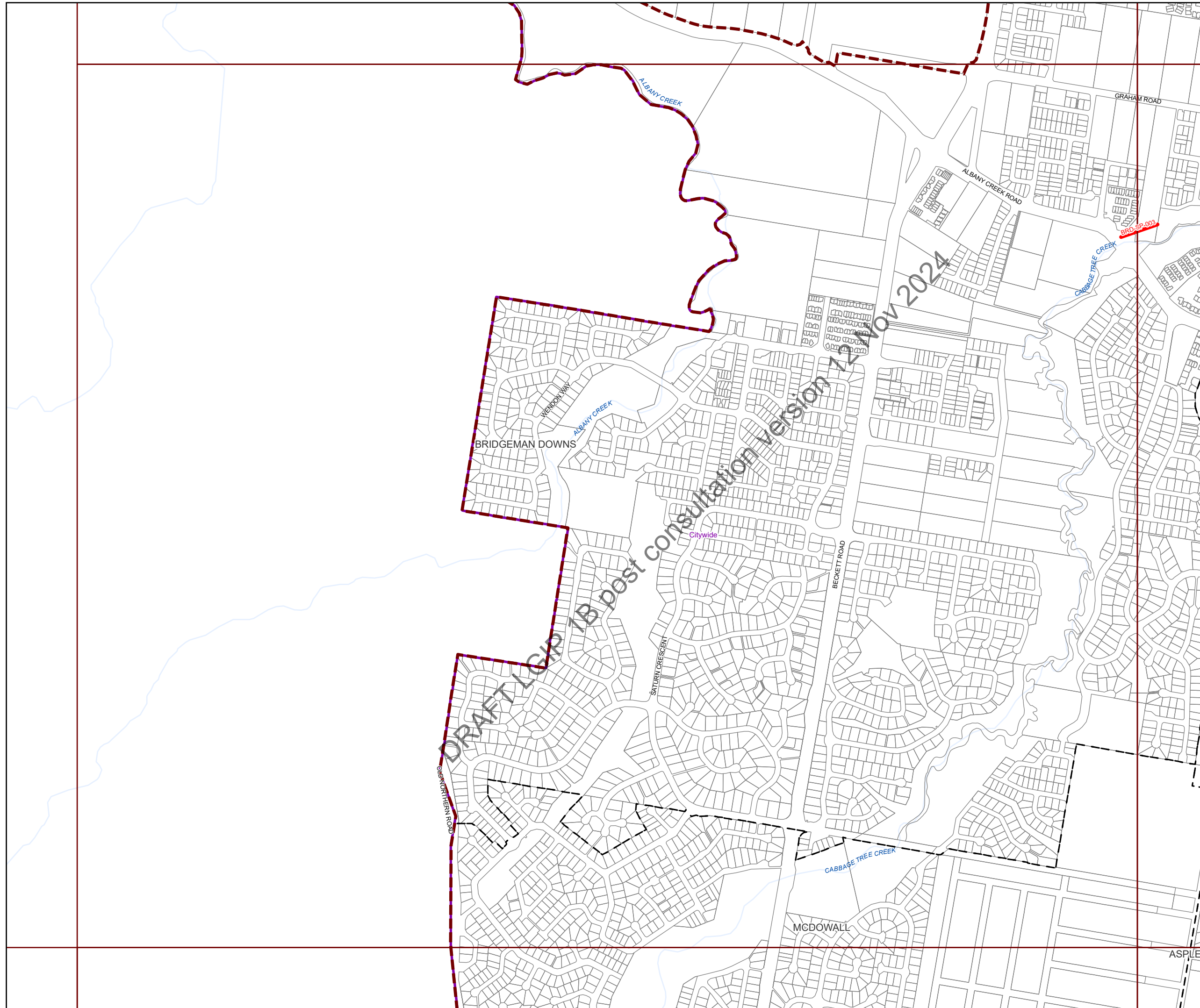
- Ferry terminal - new and upgrade
- Bikeway
- RiverWalk
- Green Bridge

**Existing infrastructure**

- Ferry terminal
- Bikeway

**Boundaries**

- Suburb boundaries
- Priority infrastructure area
- APT service catchment
- Property boundaries (June 2021)
- Individual network map boundaries
- Waterways



**NOTES**

This map is notional only and should not be used for interpreting City Plan provisions relating to specific sites. To properly interpret the maps, the planning scheme must be referred to.

As adopted by Council, effective as of XXth XXXX 202X.

Based on Cadastral Data provided with the permission of the Department of Resources.

While every care is taken to ensure the accuracy of this data, the Brisbane City Council and the copyright owners, in permitting the use of this data, make no representations or warranties about its accuracy, reliability, completeness or suitability for any particular purpose and disclaims all responsibility and all liability (including without limitation, liability in negligence) for all expenses, losses, damages (including indirect or consequential damage) and costs which you might incur as a result of the data being inaccurate or incomplete in any way and for any reason.

© The State of Queensland (Department of Resources) (2021)  
 © Brisbane City Council (2022)

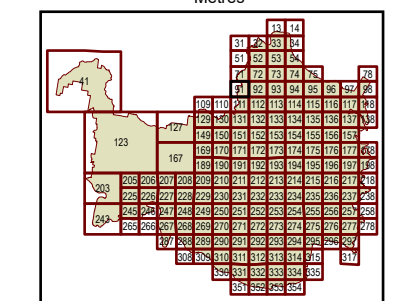


Projection: Map Grid of Australia, Zone 56  
 Horizontal Datum: Geocentric Datum of Australia 1994

Approximate Scale @ A3 1:10,000

0 240 480

Metres



Plans for Trunk Infrastructure Transport Network (Pathway Network & Ferry Terminals Network) Map APT91





**Future infrastructure**

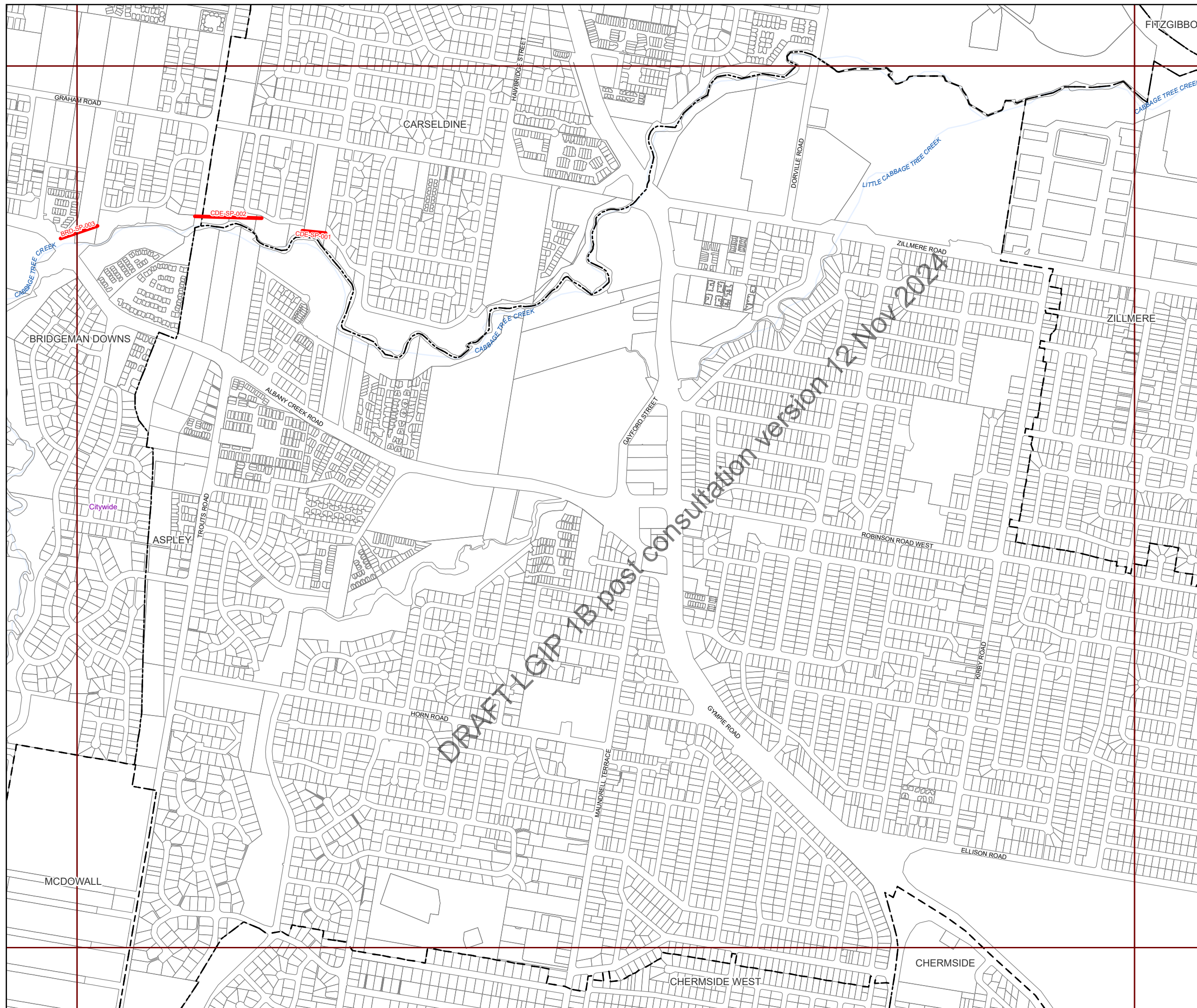
- Ferry terminal - new and upgrade
- Bikeway
- RiverWalk
- Green Bridge

**Existing infrastructure**

- Ferry terminal
- Bikeway

**Boundaries**

- Suburb boundaries
- Priority infrastructure area
- APT service catchment
- Property boundaries (June 2021)
- Individual network map boundaries
- Waterways



**NOTES**

This map is notional only and should not be used for interpreting City Plan provisions relating to specific sites. To properly interpret the maps, the planning scheme must be referred to.

As adopted by Council, effective as of XXth XXXX 202X.

Based on Cadastral Data provided with the permission of the Department of Resources.

While every care is taken to ensure the accuracy of this data, the Brisbane City Council and the copyright owners, in permitting the use of this data, make no representations or warranties about its accuracy, reliability, completeness or suitability for any particular purpose and disclaims all responsibility and all liability (including without limitation, liability in negligence) for all expenses, losses, damages (including indirect or consequential damage) and costs which you might incur as a result of the data being inaccurate or incomplete in any way and for any reason.

© The State of Queensland (Department of Resources) (2021)  
 © Brisbane City Council (2022)

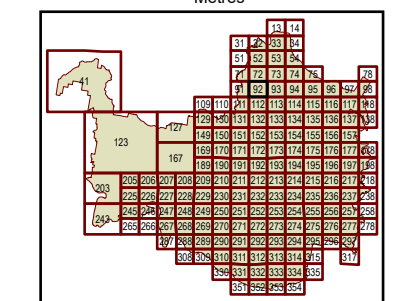


Projection: Map Grid of Australia, Zone 56  
 Horizontal Datum: Geocentric Datum of Australia 1994

Approximate Scale @ A3 1:10,000

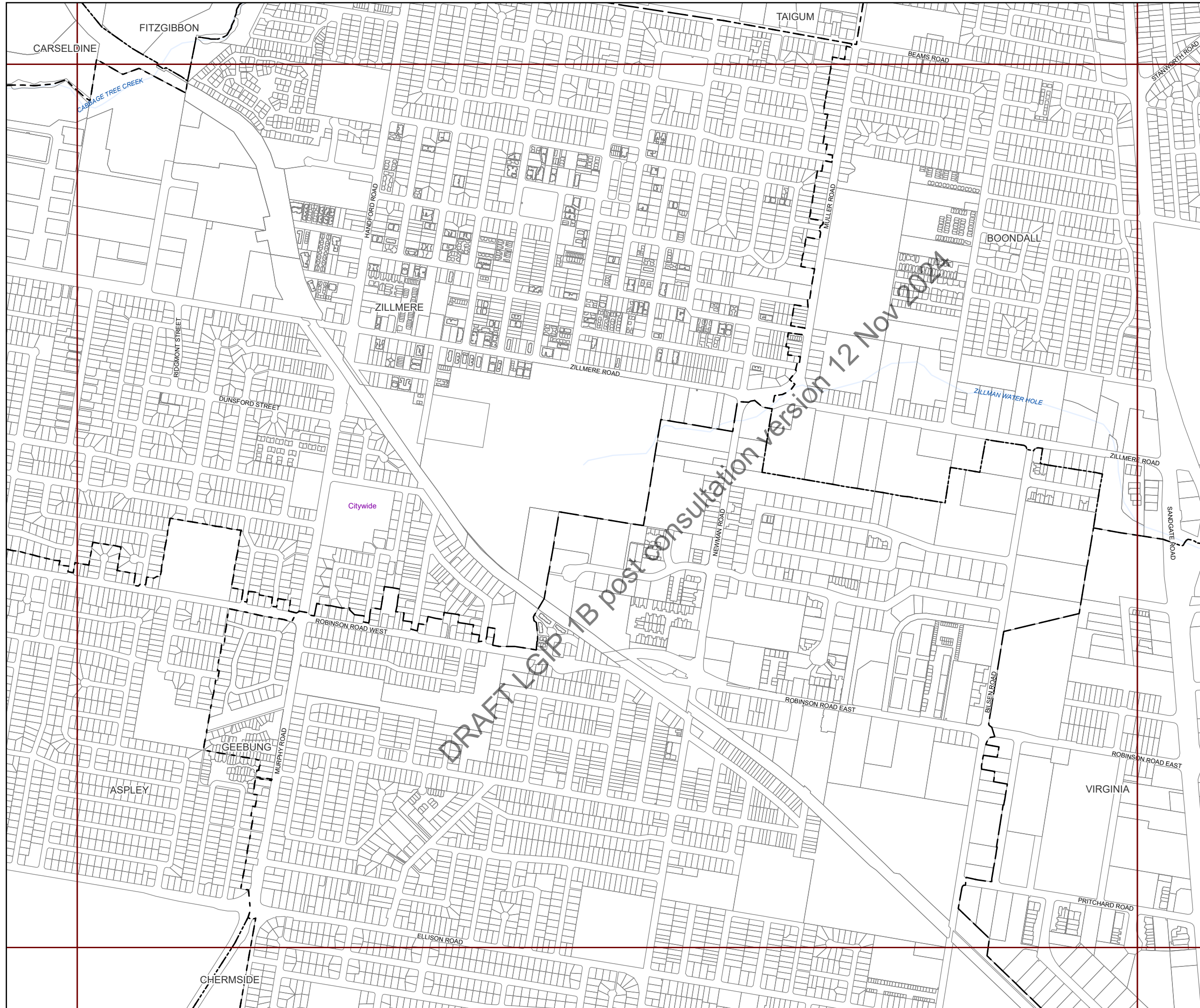
0 240 480

Metres



Plans for Trunk Infrastructure Transport Network (Pathway Network & Ferry Terminals Network) Map APT92





- Future infrastructure**
- Ferry terminal - new and upgrade
  - Bikeway
  - RiverWalk
  - Green Bridge
- Existing infrastructure**
- Ferry terminal
  - Bikeway
- Boundaries**
- Suburb boundaries
  - Priority infrastructure area
  - APT service catchment
  - Property boundaries (June 2021)
  - Individual network map boundaries
  - Waterways

**NOTES**

This map is notional only and should not be used for interpreting City Plan provisions relating to specific sites. To properly interpret the maps, the planning scheme must be referred to.

As adopted by Council, effective as of XXth XXXX 202X.

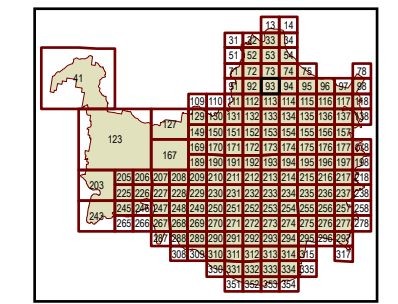
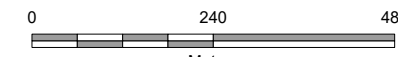
Based on Cadastral Data provided with the permission of the Department of Resources.

While every care is taken to ensure the accuracy of this data, the Brisbane City Council and the copyright owners, in permitting the use of this data, make no representations or warranties about its accuracy, reliability, completeness or suitability for any particular purpose and disclaims all responsibility and all liability (including without limitation, liability in negligence) for all expenses, losses, damages (including indirect or consequential damage) and costs which you might incur as a result of the data being inaccurate or incomplete in any way and for any reason.

© The State of Queensland (Department of Resources) (2021)  
 © Brisbane City Council (2022)

Projection: Map Grid of Australia, Zone 56  
 Horizontal Datum: Geocentric Datum of Australia 1994

Approximate Scale @ A3 1:10,000



Plans for Trunk Infrastructure  
 Transport Network (Pathway  
 Network & Ferry Terminals Network)  
 Map APT93





**Future infrastructure**

- Ferry terminal - new and upgrade
- Bikeway
- RiverWalk
- Green Bridge

**Existing infrastructure**

- Ferry terminal
- Bikeway

**Boundaries**

- Suburb boundaries
- Priority infrastructure area
- APT service catchment
- Property boundaries (June 2021)
- Individual network map boundaries
- Waterways



**NOTES**

This map is notional only and should not be used for interpreting City Plan provisions relating to specific sites. To properly interpret the maps, the planning scheme must be referred to.

As adopted by Council, effective as of XXth XXXX 202X.

Based on Cadastral Data provided with the permission of the Department of Resources.

While every care is taken to ensure the accuracy of this data, the Brisbane City Council and the copyright owners, in permitting the use of this data, make no representations or warranties about its accuracy, reliability, completeness or suitability for any particular purpose and disclaims all responsibility and all liability (including without limitation, liability in negligence) for all expenses, losses, damages (including indirect or consequential damage) and costs which you might incur as a result of the data being inaccurate or incomplete in any way and for any reason.

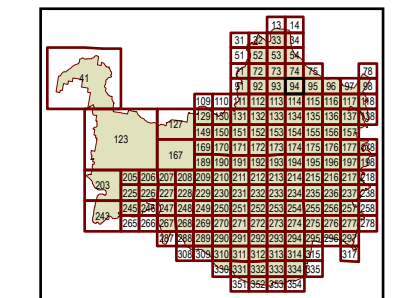
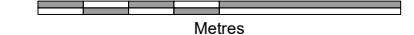
© The State of Queensland (Department of Resources) (2021)  
 © Brisbane City Council (2022)



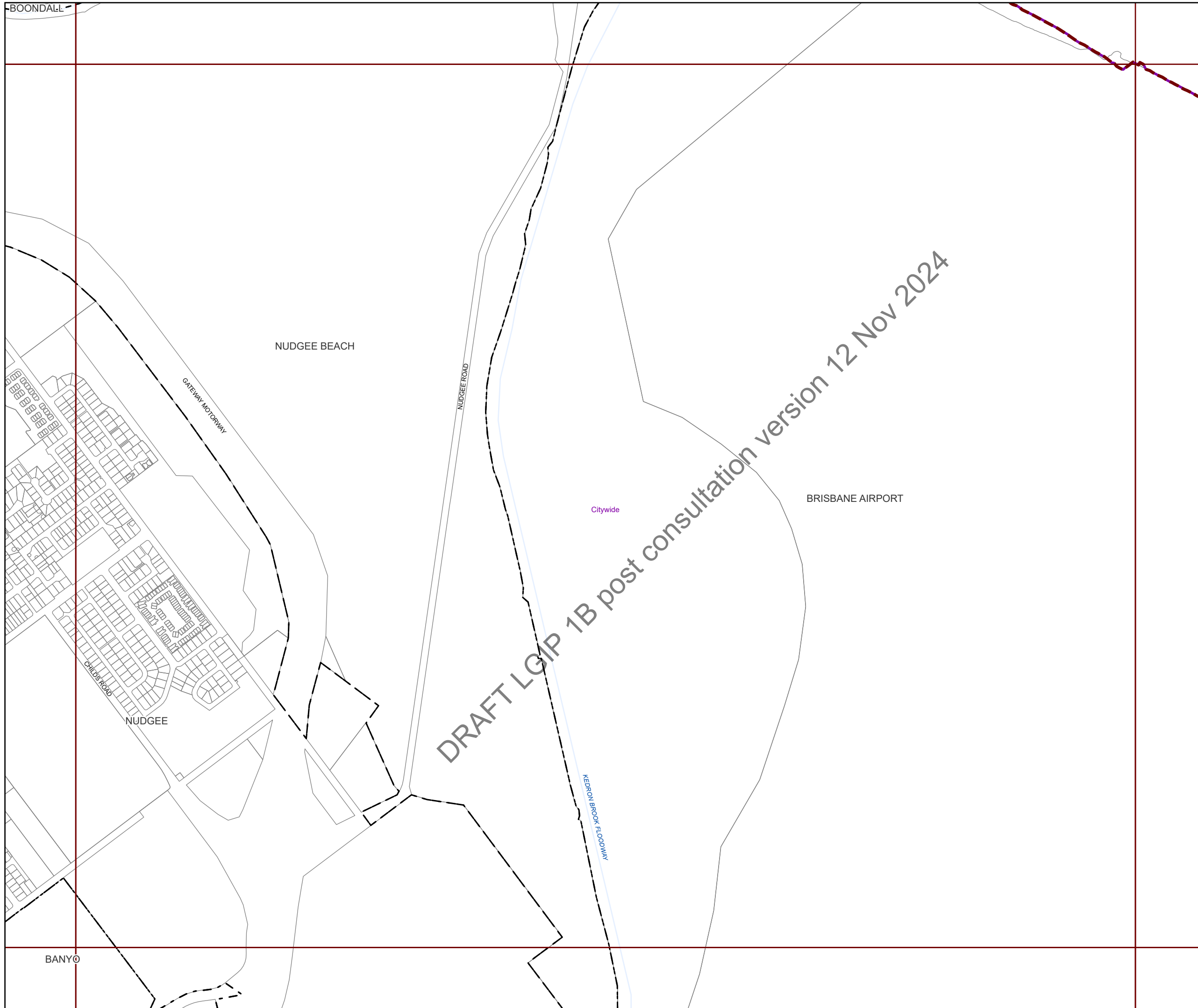
Projection: Map Grid of Australia, Zone 56  
 Horizontal Datum: Geocentric Datum of Australia 1994

Approximate Scale @ A3 1:10,000

0 240 480



Plans for Trunk Infrastructure  
 Transport Network (Pathway  
 Network & Ferry Terminals Network)  
 Map APT94



DRAFT LGIP 1B post consultation version 12 Nov 2024

- Future infrastructure**
- Ferry terminal - new and upgrade
  - Bikeway
  - RiverWalk
  - Green Bridge
- Existing infrastructure**
- Ferry terminal
  - Bikeway
- Boundaries**
- Suburb boundaries
  - Priority infrastructure area
  - APT service catchment
  - Property boundaries (June 2021)
  - Individual network map boundaries
  - Waterways

**NOTES**

This map is notional only and should not be used for interpreting City Plan provisions relating to specific sites. To properly interpret the maps, the planning scheme must be referred to.

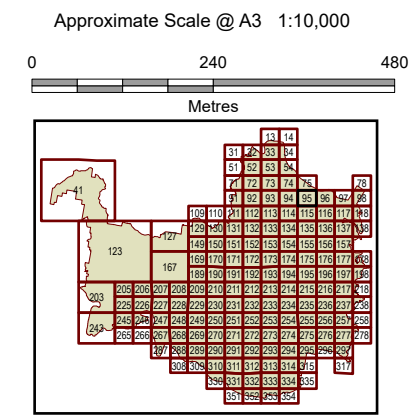
As adopted by Council, effective as of XXth XXXX 202X.

Based on Cadastral Data provided with the permission of the Department of Resources.

While every care is taken to ensure the accuracy of this data, the Brisbane City Council and the copyright owners, in permitting the use of this data, make no representations or warranties about its accuracy, reliability, completeness or suitability for any particular purpose and disclaims all responsibility and all liability (including without limitation, liability in negligence) for all expenses, losses, damages (including indirect or consequential damage) and costs which you might incur as a result of the data being inaccurate or incomplete in any way and for any reason.

© The State of Queensland (Department of Resources) (2021)  
 © Brisbane City Council (2022)

Projection: Map Grid of Australia, Zone 56  
 Horizontal Datum: Geocentric Datum of Australia 1994



Plans for Trunk Infrastructure  
 Transport Network (Pathway  
 Network & Ferry Terminals Network)  
 Map APT95



DRAFT LGIP 1B post consultation version 12 Nov 2024

BRISBANE AIRPORT

PINKENBA

Citywide

**Future infrastructure**

- Ferry terminal - new and upgrade
- Bikeway
- RiverWalk
- Green Bridge

**Existing infrastructure**

- Ferry terminal
- Bikeway

**Boundaries**

- Suburb boundaries
- Priority infrastructure area
- APT service catchment
- Property boundaries (June 2021)
- Individual network map boundaries
- Waterways

**NOTES**

This map is notional only and should not be used for interpreting City Plan provisions relating to specific sites. To properly interpret the maps, the planning scheme must be referred to.

As adopted by Council, effective as of XXth XXXX 202X.

Based on Cadastral Data provided with the permission of the Department of Resources.

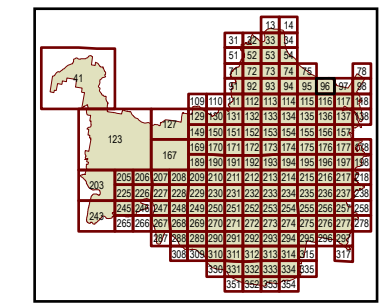
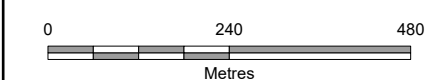
While every care is taken to ensure the accuracy of this data, the Brisbane City Council and the copyright owners, in permitting the use of this data, make no representations or warranties about its accuracy, reliability, completeness or suitability for any particular purpose and disclaims all responsibility and all liability (including without limitation, liability in negligence) for all expenses, losses, damages (including indirect or consequential damage) and costs which you might incur as a result of the data being inaccurate or incomplete in any way and for any reason.

© The State of Queensland (Department of Resources) (2021)  
 © Brisbane City Council (2022)



Projection: Map Grid of Australia, Zone 56  
 Horizontal Datum: Geocentric Datum of Australia 1994

Approximate Scale @ A3 1:10,000







Plans for Trunk Infrastructure  
 Transport Network (Pathway  
 Network & Ferry Terminals Network)  
 Map APT96







DRAFT LGIP 1B post consultation version 12 Nov 2024







**Future infrastructure**

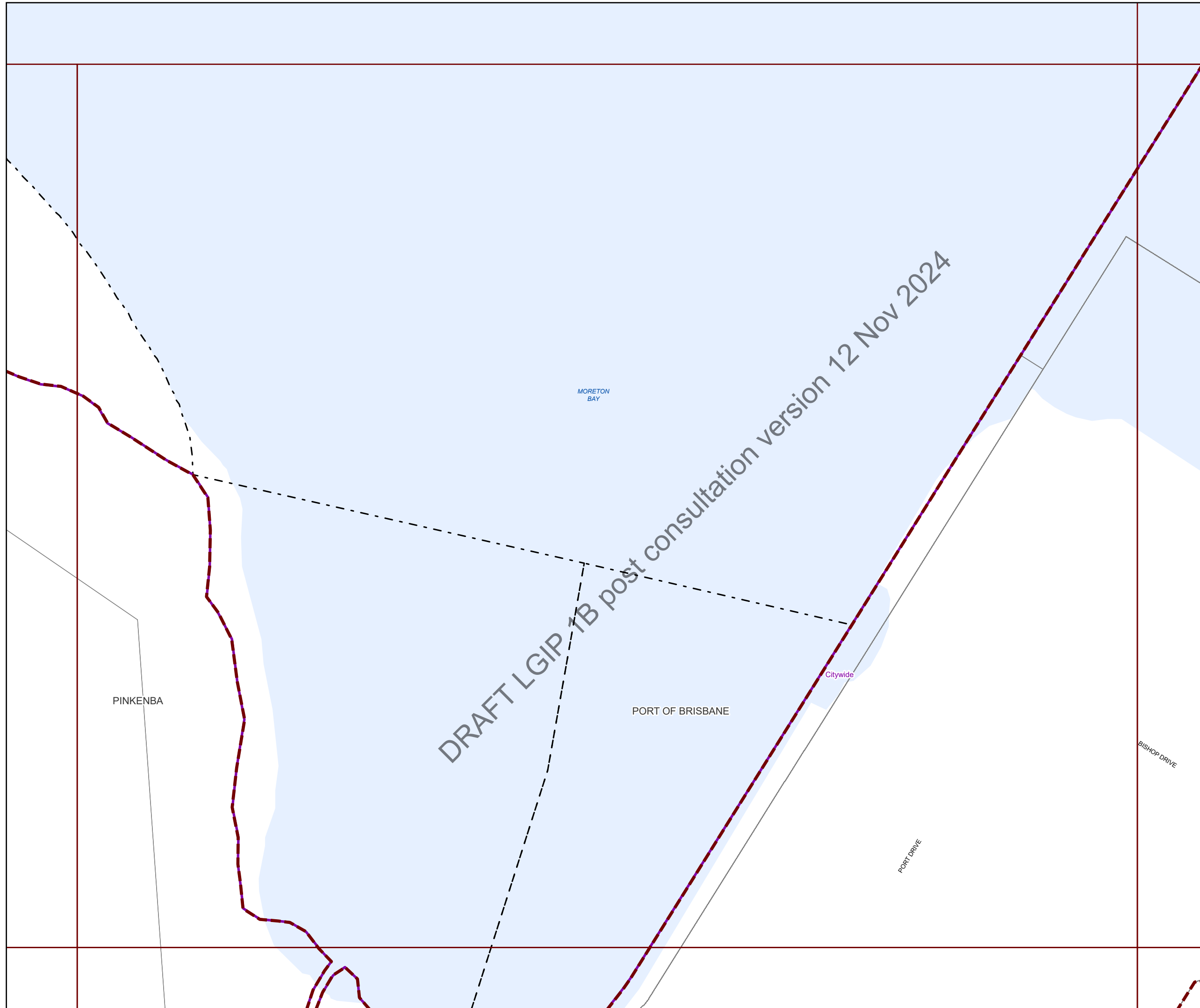
-  Ferry terminal - new and upgrade
-  Bikeway
-  RiverWalk
-  Green Bridge

**Existing infrastructure**

-  Ferry terminal
-  Bikeway

**Boundaries**

-  Suburb boundaries
-  Priority infrastructure area
-  APT service catchment
-  Property boundaries (June 2021)
-  Individual network map boundaries
-  Waterways



**NOTES**

This map is notional only and should not be used for interpreting City Plan provisions relating to specific sites. To properly interpret the maps, the planning scheme must be referred to.

As adopted by Council, effective as of XXth XXXX 202X.

Based on Cadastral Data provided with the permission of the Department of Resources.

While every care is taken to ensure the accuracy of this data, the Brisbane City Council and the copyright owners, in permitting the use of this data, make no representations or warranties about its accuracy, reliability, completeness or suitability for any particular purpose and disclaims all responsibility and all liability (including without limitation, liability in negligence) for all expenses, losses, damages (including indirect or consequential damage) and costs which you might incur as a result of the data being inaccurate or incomplete in any way and for any reason.

© The State of Queensland (Department of Resources) (2021)  
 © Brisbane City Council (2022)

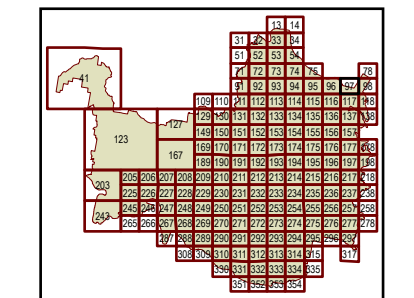


Projection: Map Grid of Australia, Zone 56  
 Horizontal Datum: Geocentric Datum of Australia 1994

Approximate Scale @ A3 1:10,000

0 240 480





Metres





Plans for Trunk Infrastructure  
 Transport Network (Pathway  
 Network & Ferry Terminals Network)  
 Map APT97









**Future infrastructure**

-  Ferry terminal - new and upgrade
-  Bikeway
-  RiverWalk
-  Green Bridge

**Existing infrastructure**

-  Ferry terminal
-  Bikeway

**Boundaries**

-  Suburb boundaries
-  Priority infrastructure area
-  APT service catchment
-  Property boundaries (June 2021)
-  Individual network map boundaries
-  Waterways

DRAFT LGIP 1B post consultation version 12 Nov 2024

Citywide  
 PORT OF BRISBANE

BISHOP DRIVE

**NOTES**

This map is notional only and should not be used for interpreting City Plan provisions relating to specific sites. To properly interpret the maps, the planning scheme must be referred to.

As adopted by Council, effective as of XXth XXXX 202X.

Based on Cadastral Data provided with the permission of the Department of Resources.

While every care is taken to ensure the accuracy of this data, the Brisbane City Council and the copyright owners, in permitting the use of this data, make no representations or warranties about its accuracy, reliability, completeness or suitability for any particular purpose and disclaims all responsibility and all liability (including without limitation, liability in negligence) for all expenses, losses, damages (including indirect or consequential damage) and costs which you might incur as a result of the data being inaccurate or incomplete in any way and for any reason.

© The State of Queensland (Department of Resources) (2021)  
 © Brisbane City Council (2022)

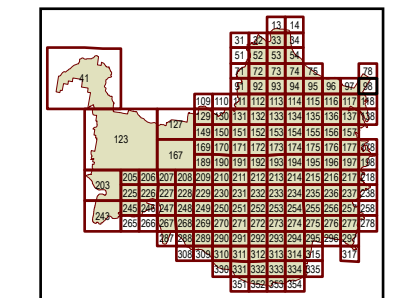


Projection: Map Grid of Australia, Zone 56  
 Horizontal Datum: Geocentric Datum of Australia 1994

Approximate Scale @ A3 1:10,000

0 240 480

Metres



Plans for Trunk Infrastructure  
 Transport Network (Pathway  
 Network & Ferry Terminals Network)  
 Map APT98



**Future infrastructure**

- Ferry terminal - new and upgrade
- Bikeway
- RiverWalk
- Green Bridge

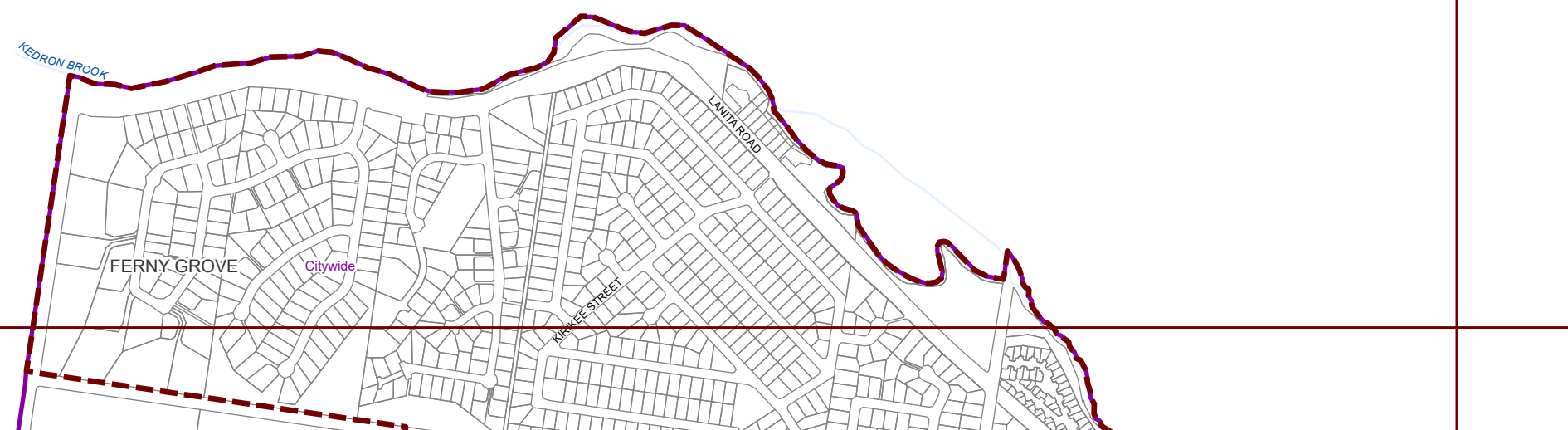
**Existing infrastructure**

- Ferry terminal
- Bikeway

**Boundaries**

- Suburb boundaries
- Priority infrastructure area
- APT service catchment
- Property boundaries (June 2021)
- Individual network map boundaries
- Waterways

DRAFT LGIP 1B post consultation version 12 Nov 2024



**NOTES**

This map is notional only and should not be used for interpreting City Plan provisions relating to specific sites. To properly interpret the maps, the planning scheme must be referred to.

As adopted by Council, effective as of XXth XXXX 202X.

Based on Cadastral Data provided with the permission of the Department of Resources.

While every care is taken to ensure the accuracy of this data, the Brisbane City Council and the copyright owners, in permitting the use of this data, make no representations or warranties about its accuracy, reliability, completeness or suitability for any particular purpose and disclaims all responsibility and all liability (including without limitation, liability in negligence) for all expenses, losses, damages (including indirect or consequential damage) and costs which you might incur as a result of the data being inaccurate or incomplete in any way and for any reason.

© The State of Queensland (Department of Resources) (2021)  
 © Brisbane City Council (2022)

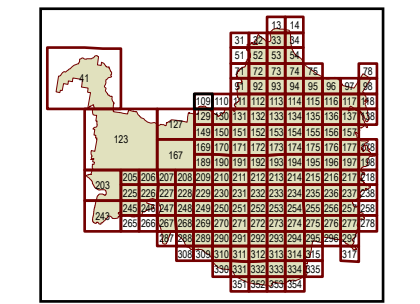


Projection: Map Grid of Australia, Zone 56  
 Horizontal Datum: Geocentric Datum of Australia 1994

Approximate Scale @ A3 1:10,000

0 240 480

Metres



Plans for Trunk Infrastructure  
 Transport Network (Pathway  
 Network & Ferry Terminals Network)  
 Map APT 109





DRAFT LGIP 1B post consultation version 12 Nov 2024

**Future infrastructure**

- Ferry terminal - new and upgrade
- Bikeway
- RiverWalk
- Green Bridge

**Existing infrastructure**

- Ferry terminal
- Bikeway

**Boundaries**

- Suburb boundaries
- Priority infrastructure area
- APT service catchment
- Property boundaries (June 2021)
- Individual network map boundaries
- Waterways

**NOTES**

This map is notional only and should not be used for interpreting City Plan provisions relating to specific sites. To properly interpret the maps, the planning scheme must be referred to.

As adopted by Council, effective as of XXth XXXX 202X.

Based on Cadastral Data provided with the permission of the Department of Resources.

While every care is taken to ensure the accuracy of this data, the Brisbane City Council and the copyright owners, in permitting the use of this data, make no representations or warranties about its accuracy, reliability, completeness or suitability for any particular purpose and disclaims all responsibility and all liability (including without limitation, liability in negligence) for all expenses, losses, damages (including indirect or consequential damage) and costs which you might incur as a result of the data being inaccurate or incomplete in any way and for any reason.

© The State of Queensland (Department of Resources) (2021)  
 © Brisbane City Council (2022)

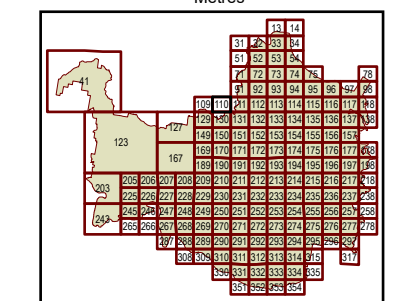


Projection: Map Grid of Australia, Zone 56  
 Horizontal Datum: Geocentric Datum of Australia 1994


Approximate Scale @ A3 1:10,000

0 240 480

Metres



Plans for Trunk Infrastructure  
 Transport Network (Pathway  
 Network & Ferry Terminals Network)  
 Map APT110





**Future infrastructure**

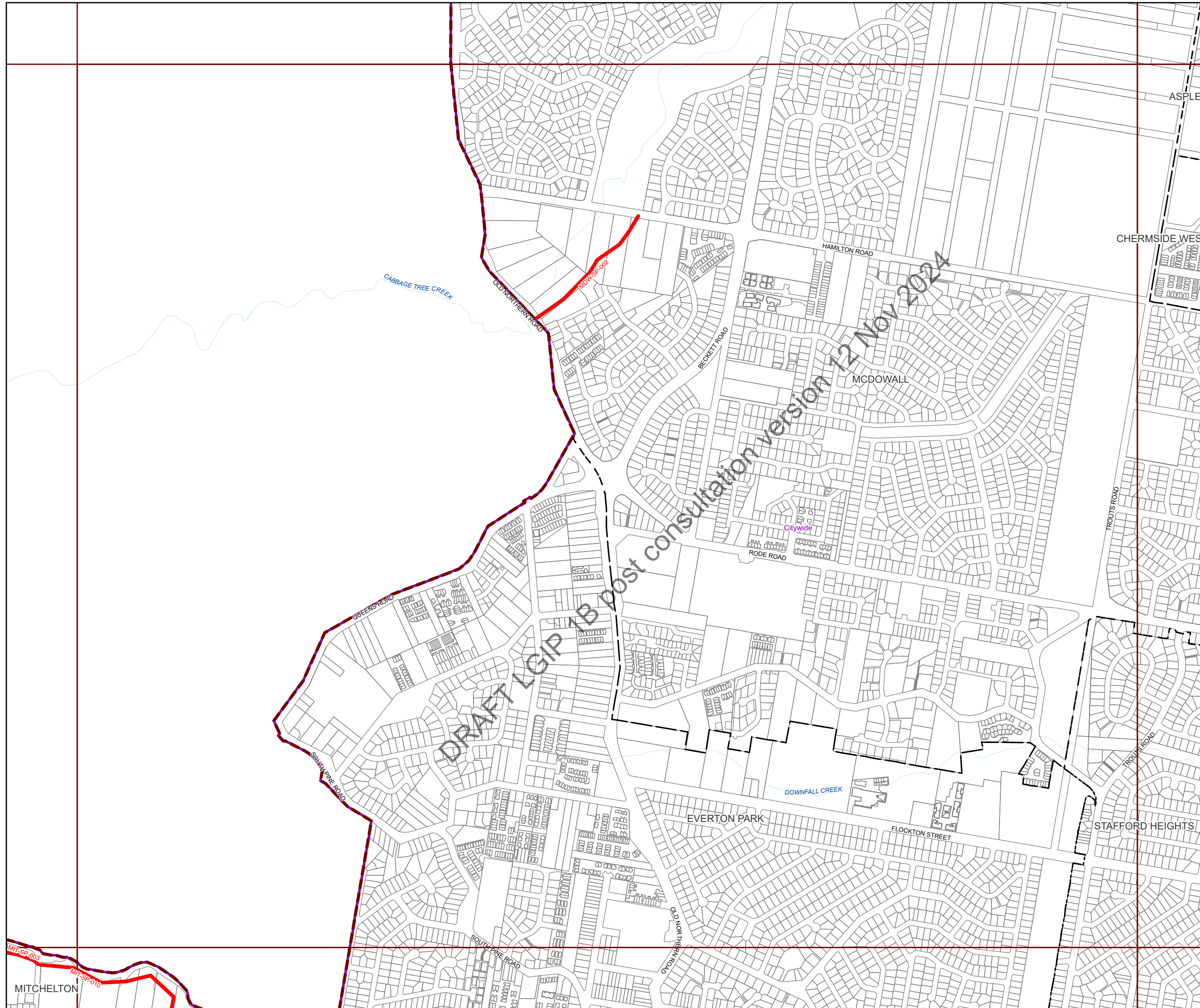
- Ferry terminal - new and upgrade
- Bikeway
- RiverWalk
- Green Bridge

**Existing infrastructure**

- Ferry terminal
- Bikeway

**Boundaries**

- Suburb boundaries
- Priority infrastructure area
- APT service catchment
- Property boundaries (June 2021)
- Individual network map boundaries
- Waterways



**NOTES**

This map is notional only and should not be used for interpreting City Plan provisions relating to specific sites. To properly interpret the maps, the planning scheme must be referred to.

As adopted by Council, effective as of XXth XXXX 202X.

Based on Cadastral Data provided with the permission of the Department of Resources.

While every care is taken to ensure the accuracy of this data, the Brisbane City Council and the copyright owners, in permitting the use of this data, make no representations or warranties about its accuracy, reliability, completeness or suitability for any particular purpose and disclaims all responsibility and all liability (including without limitation, liability in negligence) for all expenses, losses, damages (including indirect or consequential damage) and costs which you might incur as a result of the data being inaccurate or incomplete in any way and for any reason.

© The State of Queensland (Department of Resources) (2021)  
 © Brisbane City Council (2022)

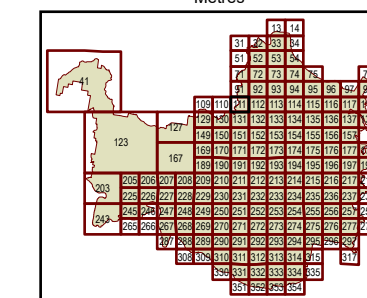


Projection: Map Grid of Australia, Zone 56  
 Horizontal Datum: Geocentric Datum of Australia 1994

Approximate Scale @ A3 1:10,000

0 240 480

Metres



Plans for Trunk Infrastructure  
 Transport Network (Pathway  
 Network & Ferry Terminals Network)  
 Map APT111





**Future infrastructure**

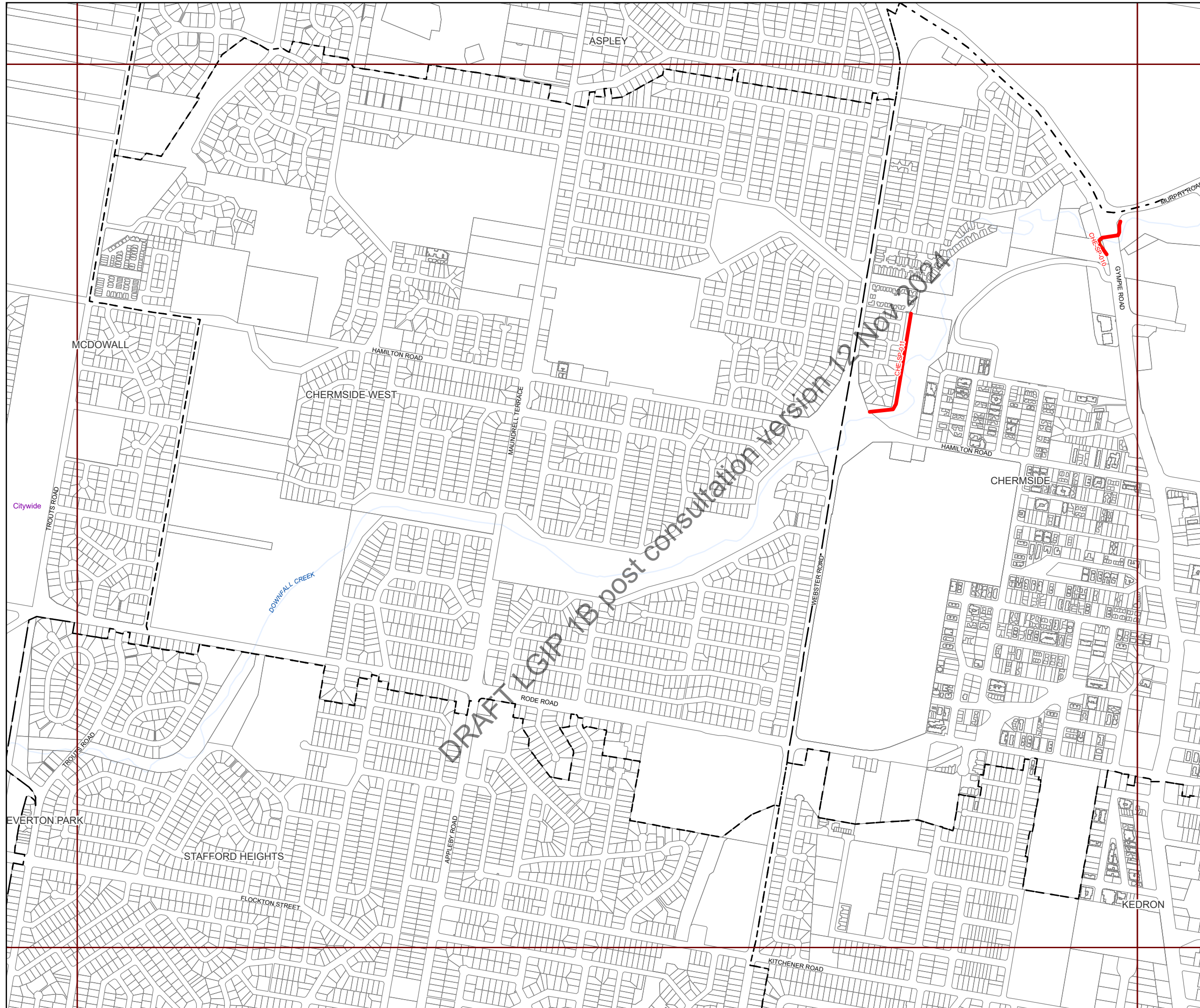
- Ferry terminal - new and upgrade
- Bikeway
- RiverWalk
- Green Bridge

**Existing infrastructure**

- Ferry terminal
- Bikeway

**Boundaries**

- Suburb boundaries
- Priority infrastructure area
- APT service catchment
- Property boundaries (June 2021)
- Individual network map boundaries
- Waterways



**NOTES**

This map is notional only and should not be used for interpreting City Plan provisions relating to specific sites. To properly interpret the maps, the planning scheme must be referred to.

As adopted by Council, effective as of XXth XXXX 202X.

Based on Cadastral Data provided with the permission of the Department of Resources.

While every care is taken to ensure the accuracy of this data, the Brisbane City Council and the copyright owners, in permitting the use of this data, make no representations or warranties about its accuracy, reliability, completeness or suitability for any particular purpose and disclaims all responsibility and all liability (including without limitation, liability in negligence) for all expenses, losses, damages (including indirect or consequential damage) and costs which you might incur as a result of the data being inaccurate or incomplete in any way and for any reason.

© The State of Queensland (Department of Resources) (2021)  
 © Brisbane City Council (2022)

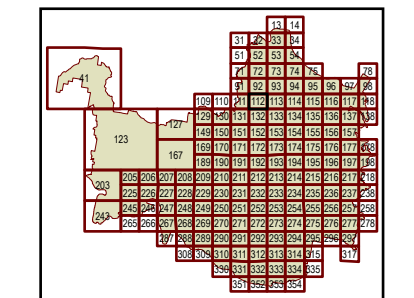


Projection: Map Grid of Australia, Zone 56  
 Horizontal Datum: Geocentric Datum of Australia 1994

Approximate Scale @ A3 1:10,000

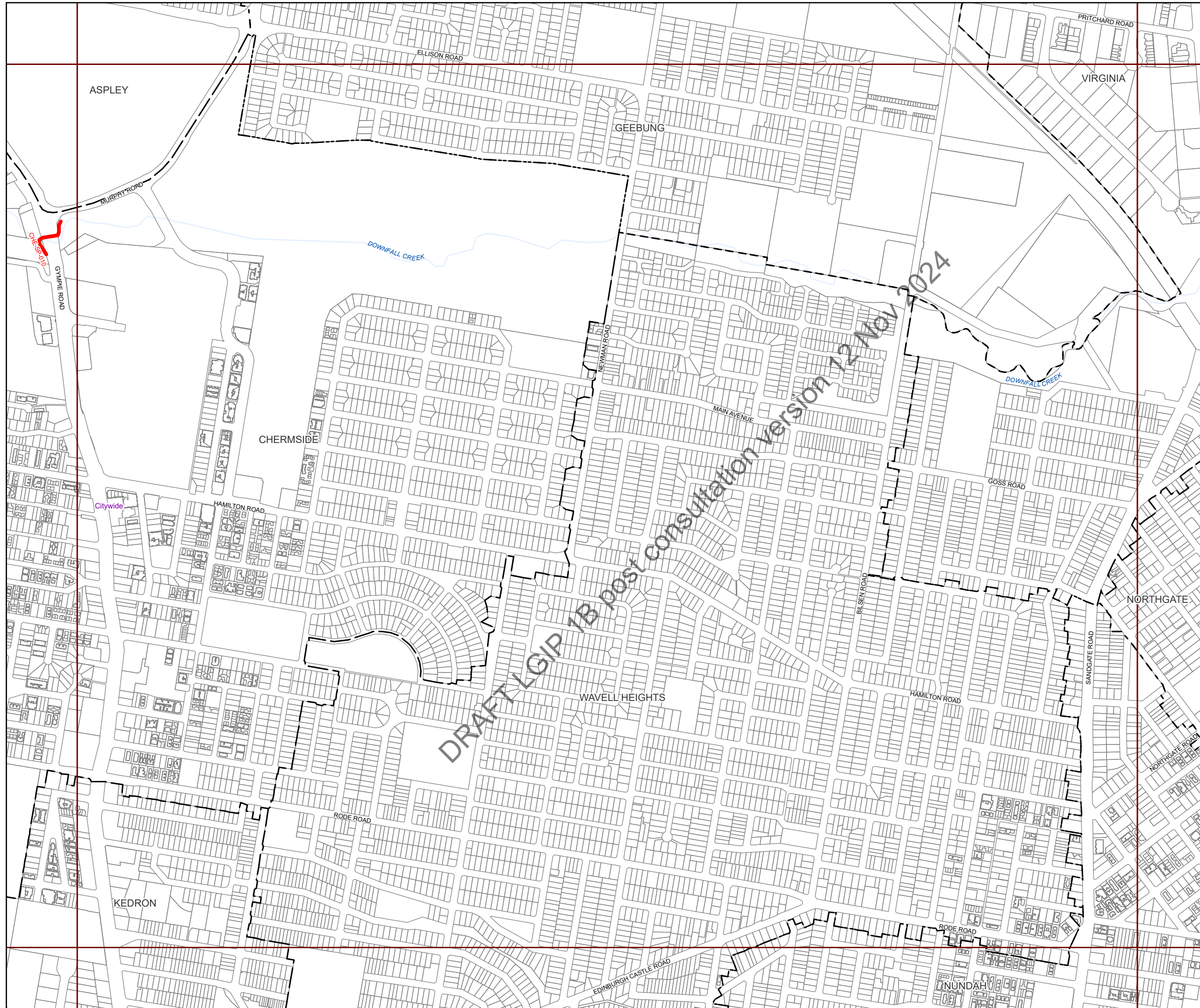
0 240 480

Metres



Plans for Trunk Infrastructure  
 Transport Network (Pathway  
 Network & Ferry Terminals Network)  
 Map APT112





**Future infrastructure**

- Ferry terminal - new and upgrade
- Bikeway
- RiverWalk
- Green Bridge

**Existing infrastructure**

- Ferry terminal
- Bikeway

**Boundaries**

- Suburb boundaries
- Priority infrastructure area
- APT service catchment
- Property boundaries (June 2021)
- Individual network map boundaries
- Waterways

**NOTES**

This map is notional only and should not be used for interpreting City Plan provisions relating to specific sites. To properly interpret the maps, the planning scheme must be referred to.

As adopted by Council, effective as of XXth XXXX 202X.

Based on Cadastral Data provided with the permission of the Department of Resources.

While every care is taken to ensure the accuracy of this data, the Brisbane City Council and the copyright owners, in permitting the use of this data, make no representations or warranties about its accuracy, reliability, completeness or suitability for any particular purpose and disclaims all responsibility and all liability (including without limitation, liability in negligence) for all expenses, losses, damages (including indirect or consequential damage) and costs which you might incur as a result of the data being inaccurate or incomplete in any way and for any reason.

© The State of Queensland (Department of Resources) (2021)  
 © Brisbane City Council (2022)

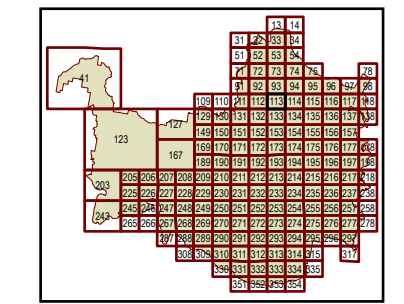


Projection: Map Grid of Australia, Zone 56  
 Horizontal Datum: Geocentric Datum of Australia 1994

Approximate Scale @ A3 1:10,000

0 240 480

Metres



Plans for Trunk Infrastructure  
 Transport Network (Pathway  
 Network & Ferry Terminals Network)  
 Map APT113





**Future infrastructure**

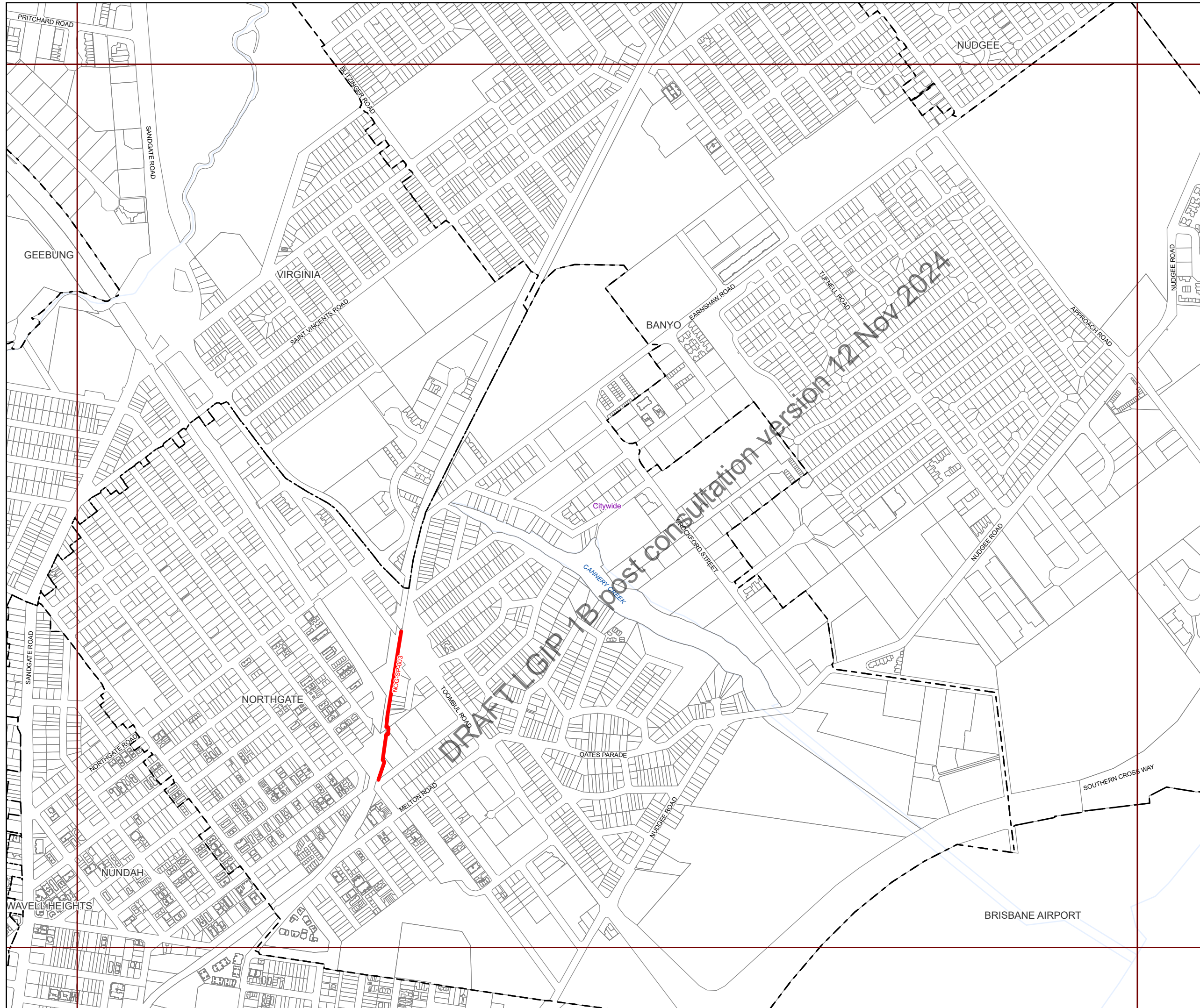
- Ferry terminal - new and upgrade
- Bikeway
- RiverWalk
- Green Bridge

**Existing infrastructure**

- Ferry terminal
- Bikeway

**Boundaries**

- Suburb boundaries
- Priority infrastructure area
- APT service catchment
- Property boundaries (June 2021)
- Individual network map boundaries
- Waterways



**NOTES**

This map is notional only and should not be used for interpreting City Plan provisions relating to specific sites. To properly interpret the maps, the planning scheme must be referred to.

As adopted by Council, effective as of XXth XXXX 202X.

Based on Cadastral Data provided with the permission of the Department of Resources.

While every care is taken to ensure the accuracy of this data, the Brisbane City Council and the copyright owners, in permitting the use of this data, make no representations or warranties about its accuracy, reliability, completeness or suitability for any particular purpose and disclaims all responsibility and all liability (including without limitation, liability in negligence) for all expenses, losses, damages (including indirect or consequential damage) and costs which you might incur as a result of the data being inaccurate or incomplete in any way and for any reason.

© The State of Queensland (Department of Resources) (2021)  
 © Brisbane City Council (2022)

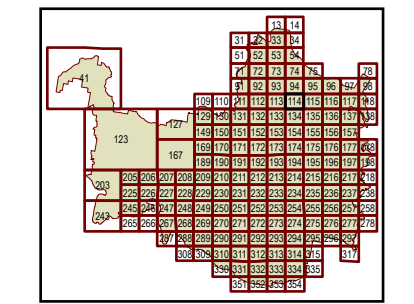


Projection: Map Grid of Australia, Zone 56  
 Horizontal Datum: Geocentric Datum of Australia 1994

Approximate Scale @ A3 1:10,000

0 240 480

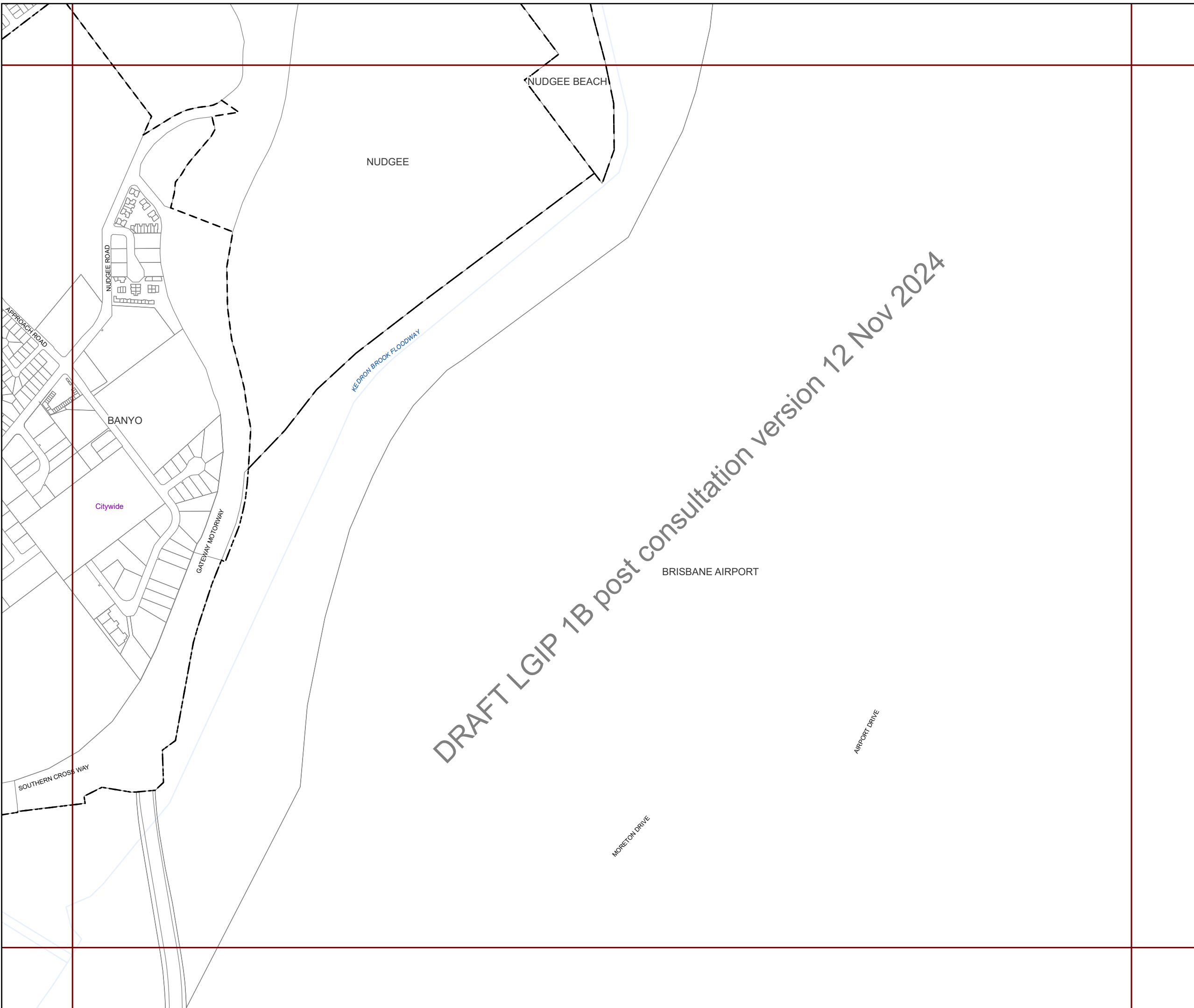
Metres



Plans for Trunk Infrastructure  
 Transport Network (Pathway  
 Network & Ferry Terminals Network)  
 Map APT114



DRAFT LGIP 1B post consultation version 12 Nov 2024



**Future infrastructure**

- Ferry terminal - new and upgrade
- Bikeway
- RiverWalk
- Green Bridge

**Existing infrastructure**

- Ferry terminal
- Bikeway

**Boundaries**

- Suburb boundaries
- Priority infrastructure area
- APT service catchment
- Property boundaries (June 2021)
- Individual network map boundaries
- Waterways

**NOTES**

This map is notional only and should not be used for interpreting City Plan provisions relating to specific sites. To properly interpret the maps, the planning scheme must be referred to.

As adopted by Council, effective as of XXth XXXX 202X.

Based on Cadastral Data provided with the permission of the Department of Resources.

While every care is taken to ensure the accuracy of this data, the Brisbane City Council and the copyright owners, in permitting the use of this data, make no representations or warranties about its accuracy, reliability, completeness or suitability for any particular purpose and disclaims all responsibility and all liability (including without limitation, liability in negligence) for all expenses, losses, damages (including indirect or consequential damage) and costs which you might incur as a result of the data being inaccurate or incomplete in any way and for any reason.

© The State of Queensland (Department of Resources) (2021)  
 © Brisbane City Council (2022)

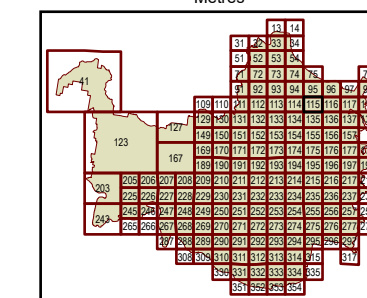


Projection: Map Grid of Australia, Zone 56  
 Horizontal Datum: Geocentric Datum of Australia 1994

Approximate Scale @ A3 1:10,000

0 240 480

Metres



Plans for Trunk Infrastructure  
 Transport Network (Pathway  
 Network & Ferry Terminals Network)  
 Map APT115





**Future infrastructure**

- Ferry terminal - new and upgrade
- Bikeway
- RiverWalk
- Green Bridge

**Existing infrastructure**

- Ferry terminal
- Bikeway

**Boundaries**

- Suburb boundaries
- Priority infrastructure area
- APT service catchment
- Property boundaries (June 2021)
- Individual network map boundaries
- Waterways

DRAFT LGIP 1B post consultation version 12 Nov 2024

BRISBANE AIRPORT  
 Citywide

PINKENBA

BOGGY CREEK

PORT OF BRISBANE

**NOTES**

This map is notional only and should not be used for interpreting City Plan provisions relating to specific sites. To properly interpret the maps, the planning scheme must be referred to.

As adopted by Council, effective as of XXth XXXX 202X.

Based on Cadastral Data provided with the permission of the Department of Resources.

While every care is taken to ensure the accuracy of this data, the Brisbane City Council and the copyright owners, in permitting the use of this data, make no representations or warranties about its accuracy, reliability, completeness or suitability for any particular purpose and disclaims all responsibility and all liability (including without limitation, liability in negligence) for all expenses, losses, damages (including indirect or consequential damage) and costs which you might incur as a result of the data being inaccurate or incomplete in any way and for any reason.

© The State of Queensland (Department of Resources) (2021)  
 © Brisbane City Council (2022)

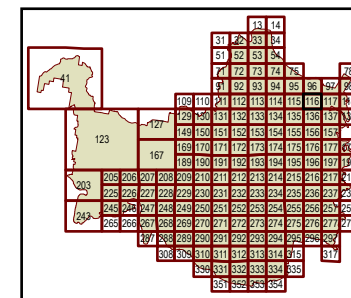


Projection: Map Grid of Australia, Zone 56  
 Horizontal Datum: Geocentric Datum of Australia 1994

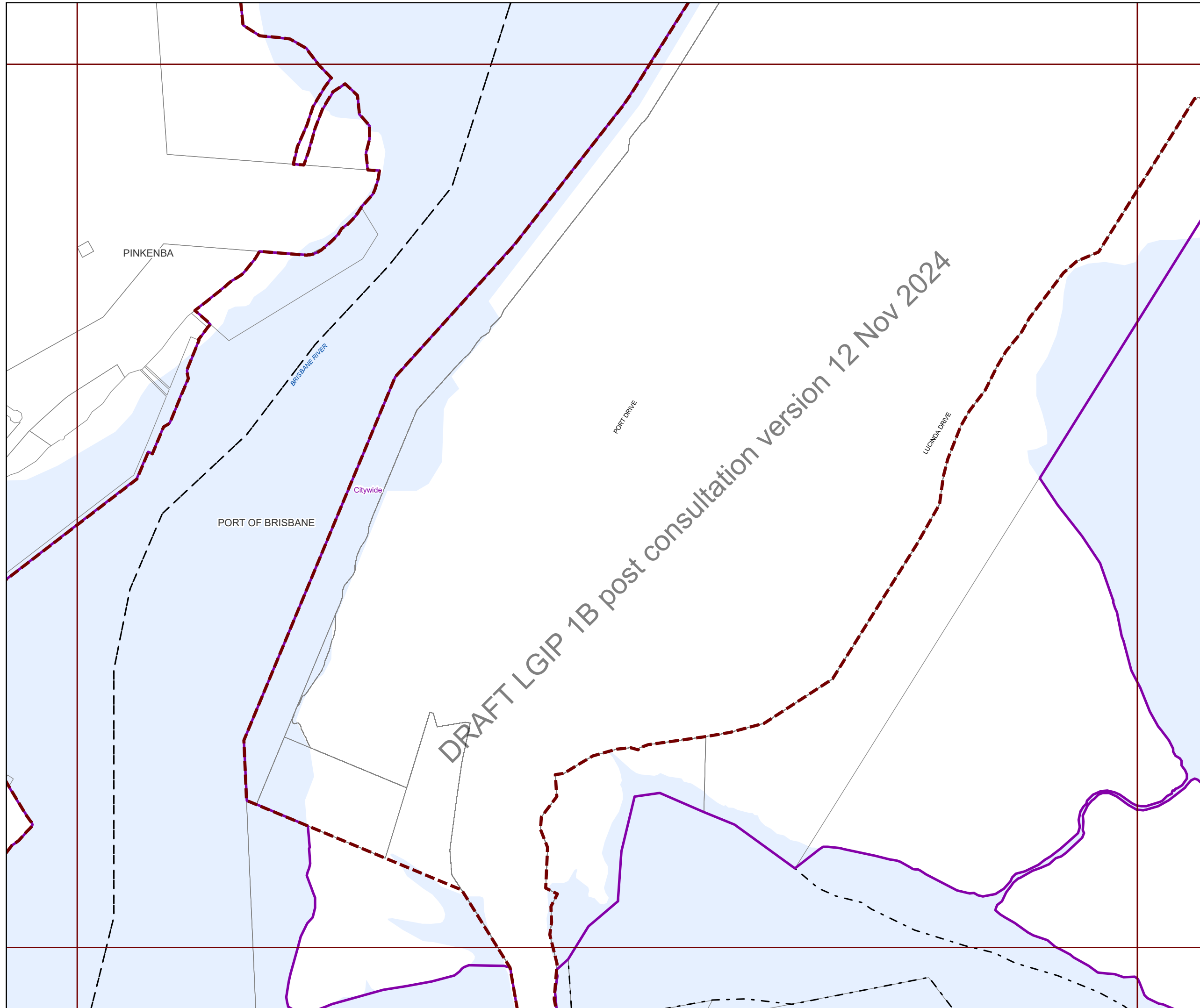
Approximate Scale @ A3 1:10,000

0 240 480

Metres



Plans for Trunk Infrastructure  
 Transport Network (Pathway  
 Network & Ferry Terminals Network)  
 Map APT116



**Future infrastructure**

- Ferry terminal - new and upgrade
- Bikeway
- RiverWalk
- Green Bridge

**Existing infrastructure**

- Ferry terminal
- Bikeway

**Boundaries**

- Suburb boundaries
- Priority infrastructure area
- APT service catchment
- Property boundaries (June 2021)
- Individual network map boundaries
- Waterways

DRAFT LGIP 1B post consultation version 12 Nov 2024

**NOTES**

This map is notional only and should not be used for interpreting City Plan provisions relating to specific sites. To properly interpret the maps, the planning scheme must be referred to.

As adopted by Council, effective as of XXth XXXX 202X.

Based on Cadastral Data provided with the permission of the Department of Resources.

While every care is taken to ensure the accuracy of this data, the Brisbane City Council and the copyright owners, in permitting the use of this data, make no representations or warranties about its accuracy, reliability, completeness or suitability for any particular purpose and disclaims all responsibility and all liability (including without limitation, liability in negligence) for all expenses, losses, damages (including indirect or consequential damage) and costs which you might incur as a result of the data being inaccurate or incomplete in any way and for any reason.

© The State of Queensland (Department of Resources) (2021)  
 © Brisbane City Council (2022)

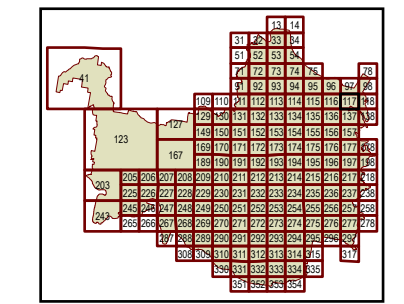


Projection: Map Grid of Australia, Zone 56  
 Horizontal Datum: Geocentric Datum of Australia 1994

Approximate Scale @ A3 1:10,000

0 240 480

Metres







Plans for Trunk Infrastructure  
 Transport Network (Pathway  
 Network & Ferry Terminals Network)  
 Map APT117













**Future infrastructure**

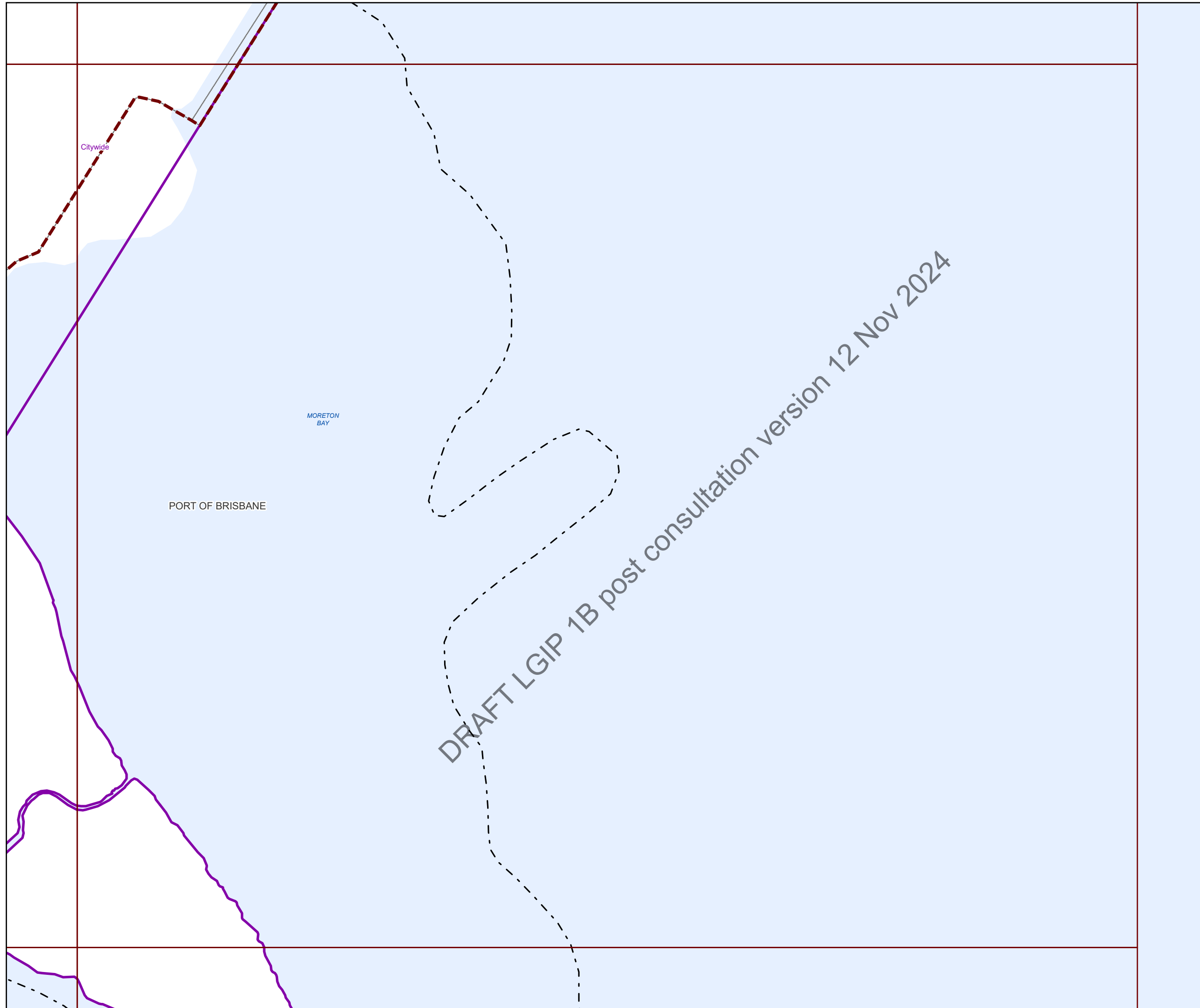
-  Ferry terminal - new and upgrade
-  Bikeway
-  RiverWalk
-  Green Bridge

**Existing infrastructure**

-  Ferry terminal
-  Bikeway

**Boundaries**

-  Suburb boundaries
-  Priority infrastructure area
-  APT service catchment
-  Property boundaries (June 2021)
-  Individual network map boundaries
-  Waterways



**NOTES**

This map is notional only and should not be used for interpreting City Plan provisions relating to specific sites. To properly interpret the maps, the planning scheme must be referred to.

As adopted by Council, effective as of XXth XXXX 202X.

Based on Cadastral Data provided with the permission of the Department of Resources.

While every care is taken to ensure the accuracy of this data, the Brisbane City Council and the copyright owners, in permitting the use of this data, make no representations or warranties about its accuracy, reliability, completeness or suitability for any particular purpose and disclaims all responsibility and all liability (including without limitation, liability in negligence) for all expenses, losses, damages (including indirect or consequential damage) and costs which you might incur as a result of the data being inaccurate or incomplete in any way and for any reason.

© The State of Queensland (Department of Resources) (2021)  
 © Brisbane City Council (2022)

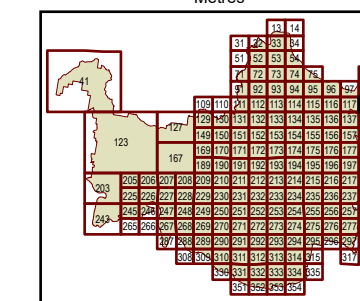


Projection: Map Grid of Australia, Zone 56  
 Horizontal Datum: Geocentric Datum of Australia 1994

Approximate Scale @ A3 1:10,000

0 240 480

Metres



Plans for Trunk Infrastructure  
 Transport Network (Pathway  
 Network & Ferry Terminals Network)  
 Map APT118



**Future infrastructure**

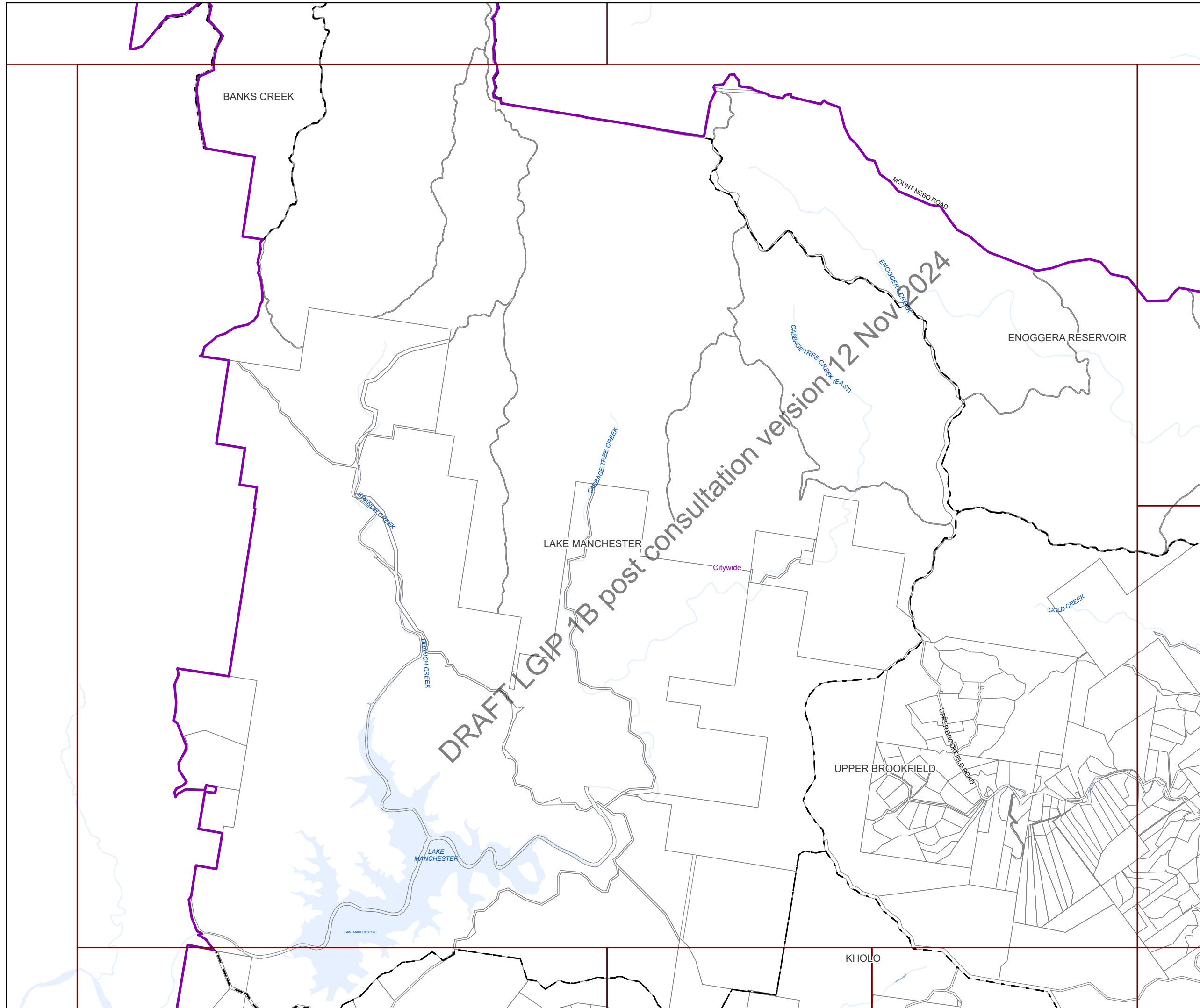
- Ferry terminal - new and upgrade
- Bikeway
- RiverWalk
- Green Bridge

**Existing infrastructure**

- Ferry terminal
- Bikeway

**Boundaries**

- Suburb boundaries
- Priority infrastructure area
- APT service catchment
- Property boundaries (June 2021)
- Individual network map boundaries
- Waterways



**NOTES**

This map is notional only and should not be used for interpreting City Plan provisions relating to specific sites. To properly interpret the maps, the planning scheme must be referred to.

As adopted by Council, effective as of XXth XXXX 202X.

Based on Cadastral Data provided with the permission of the Department of Resources.

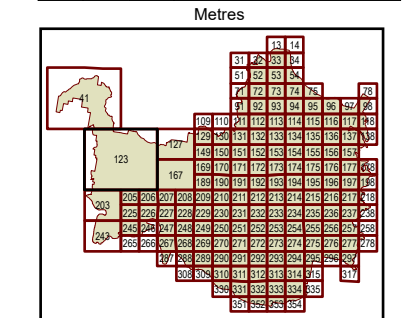
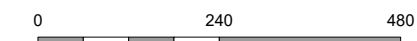
While every care is taken to ensure the accuracy of this data, the Brisbane City Council and the copyright owners, in permitting the use of this data, make no representations or warranties about its accuracy, reliability, completeness or suitability for any particular purpose and disclaims all responsibility and all liability (including without limitation, liability in negligence) for all expenses, losses, damages (including indirect or consequential damage) and costs which you might incur as a result of the data being inaccurate or incomplete in any way and for any reason.

© The State of Queensland (Department of Resources) (2021)  
 © Brisbane City Council (2022)



Projection: Map Grid of Australia, Zone 56  
 Horizontal Datum: Geocentric Datum of Australia 1994

Approximate Scale @ A3 1:10,000



Plans for Trunk Infrastructure  
 Transport Network (Pathway  
 Network & Ferry Terminals Network)  
 Map APT 123



**Future infrastructure**

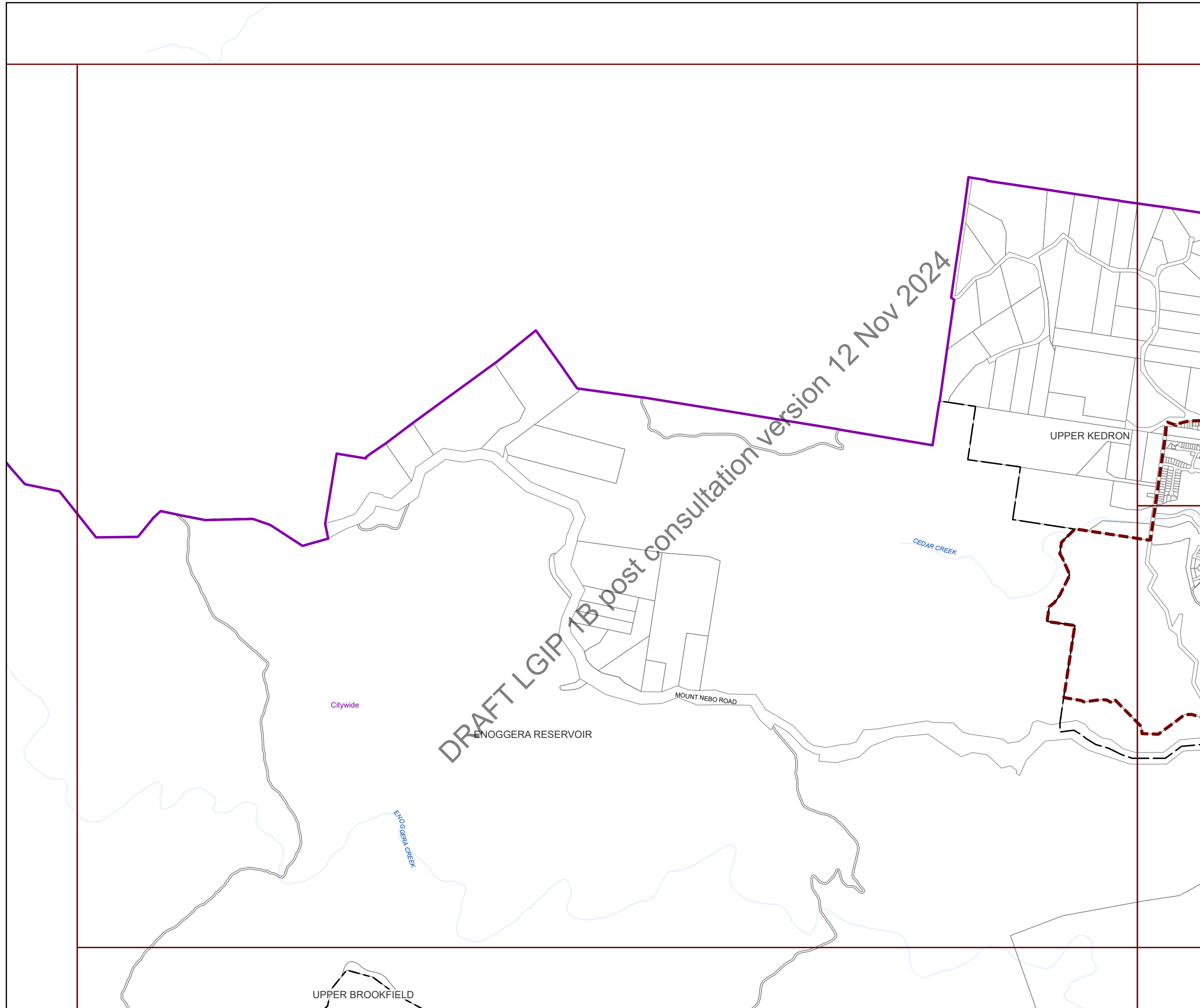
- Ferry terminal - new and upgrade
- Bikeway
- RiverWalk
- Green Bridge

**Existing infrastructure**

- Ferry terminal
- Bikeway

**Boundaries**

- Suburb boundaries
- Priority infrastructure area
- APT service catchment
- Property boundaries (June 2021)
- Individual network map boundaries
- Waterways



DRAFT LGIP 1B post consultation version 12 Nov 2024

**NOTES**

This map is notional only and should not be used for interpreting City Plan provisions relating to specific sites. To properly interpret the maps, the planning scheme must be referred to.

As adopted by Council, effective as of XXth XXXX 202X.

Based on Cadastral Data provided with the permission of the Department of Resources.

While every care is taken to ensure the accuracy of this data, the Brisbane City Council and the copyright owners, in permitting the use of this data, make no representations or warranties about its accuracy, reliability, completeness or suitability for any particular purpose and disclaims all responsibility and all liability (including without limitation, liability in negligence) for all expenses, losses, damages (including indirect or consequential damage) and costs which you might incur as a result of the data being inaccurate or incomplete in any way and for any reason.

© The State of Queensland (Department of Resources) (2021)  
 © Brisbane City Council (2022)

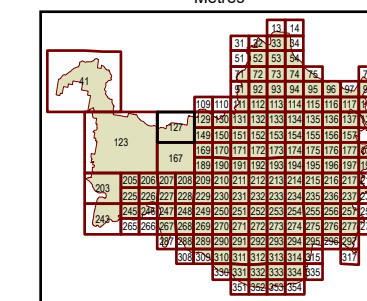


Projection: Map Grid of Australia, Zone 56  
 Horizontal Datum: Geocentric Datum of Australia 1994

Approximate Scale @ A3 1:10,000

0 240 480

Metres







Plans for Trunk Infrastructure  
 Transport Network (Pathway  
 Network & Ferry Terminals Network)  
 Map APT 127













**Future infrastructure**

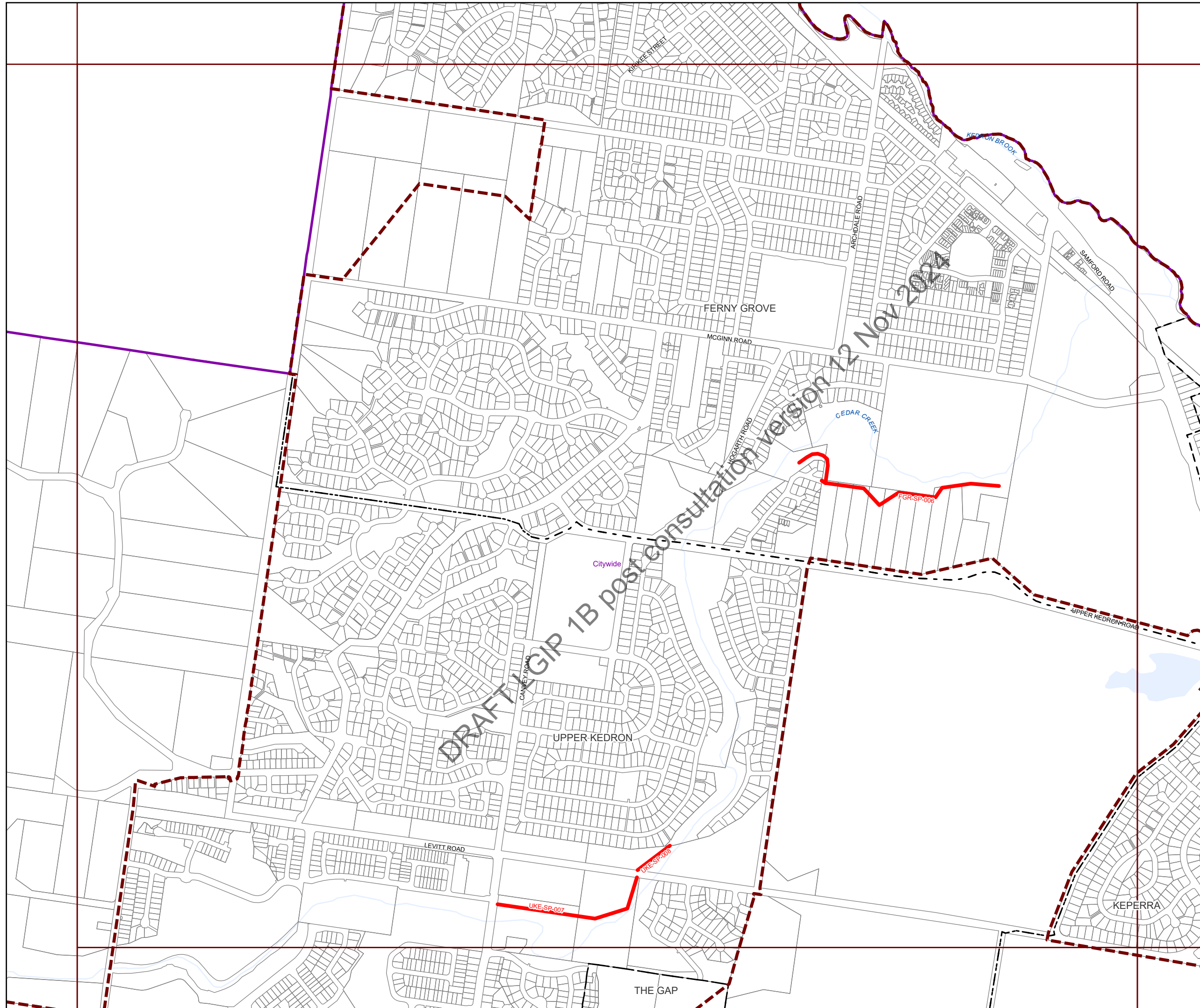
-  Ferry terminal - new and upgrade
-  Bikeway
-  RiverWalk
-  Green Bridge

**Existing infrastructure**

-  Ferry terminal
-  Bikeway

**Boundaries**

-  Suburb boundaries
-  Priority infrastructure area
-  APT service catchment
-  Property boundaries (June 2021)
-  Individual network map boundaries
-  Waterways



**NOTES**

This map is notional only and should not be used for interpreting City Plan provisions relating to specific sites. To properly interpret the maps, the planning scheme must be referred to.

As adopted by Council, effective as of XXth XXXX 202X.

Based on Cadastral Data provided with the permission of the Department of Resources.

While every care is taken to ensure the accuracy of this data, the Brisbane City Council and the copyright owners, in permitting the use of this data, make no representations or warranties about its accuracy, reliability, completeness or suitability for any particular purpose and disclaims all responsibility and all liability (including without limitation, liability in negligence) for all expenses, losses, damages (including indirect or consequential damage) and costs which you might incur as a result of the data being inaccurate or incomplete in any way and for any reason.

© The State of Queensland (Department of Resources) (2021)  
 © Brisbane City Council (2022)

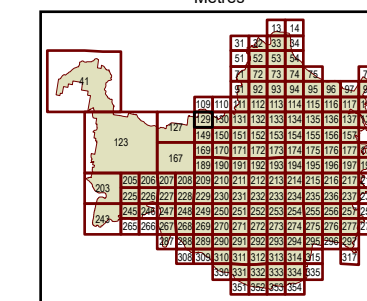


Projection: Map Grid of Australia, Zone 56  
 Horizontal Datum: Geocentric Datum of Australia 1994

Approximate Scale @ A3 1:10,000

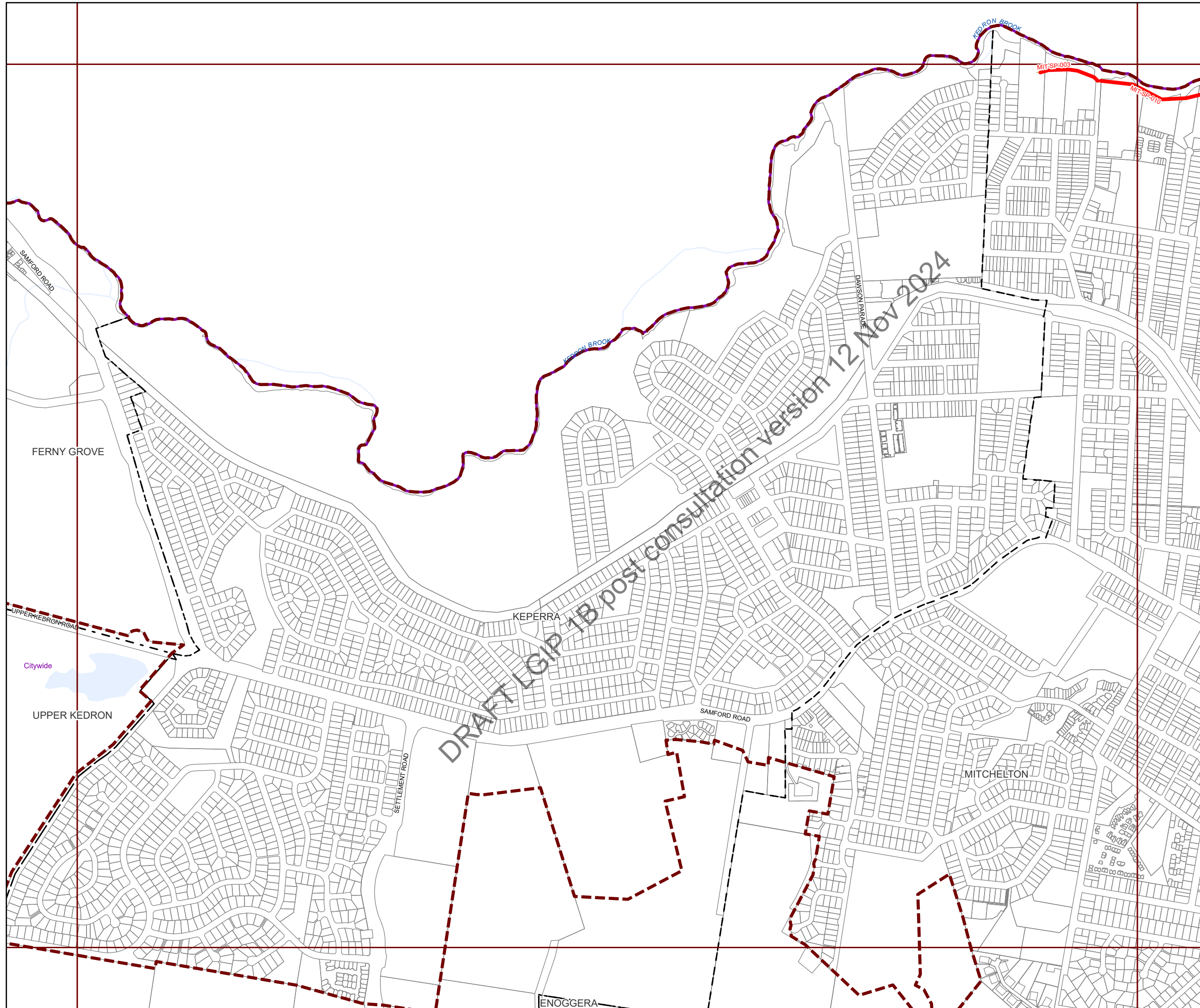
0 240 480

Metres



Plans for Trunk Infrastructure  
 Transport Network (Pathway  
 Network & Ferry Terminals Network)  
 Map APT 129





**Future infrastructure**

- Ferry terminal - new and upgrade
- Bikeway
- RiverWalk
- Green Bridge

**Existing infrastructure**

- Ferry terminal
- Bikeway

**Boundaries**

- Suburb boundaries
- Priority infrastructure area
- APT service catchment
- Property boundaries (June 2021)
- Individual network map boundaries
- Waterways

**NOTES**

This map is notional only and should not be used for interpreting City Plan provisions relating to specific sites. To properly interpret the maps, the planning scheme must be referred to.

As adopted by Council, effective as of XXth XXXX 202X.

Based on Cadastral Data provided with the permission of the Department of Resources.

While every care is taken to ensure the accuracy of this data, the Brisbane City Council and the copyright owners, in permitting the use of this data, make no representations or warranties about its accuracy, reliability, completeness or suitability for any particular purpose and disclaims all responsibility and all liability (including without limitation, liability in negligence) for all expenses, losses, damages (including indirect or consequential damage) and costs which you might incur as a result of the data being inaccurate or incomplete in any way and for any reason.

© The State of Queensland (Department of Resources) (2021)  
 © Brisbane City Council (2022)

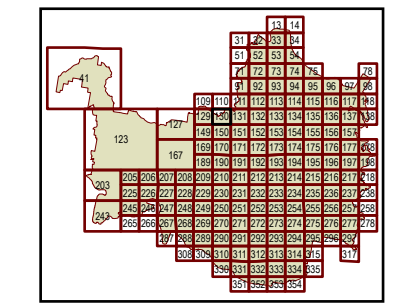


Projection: Map Grid of Australia, Zone 56  
 Horizontal Datum: Geocentric Datum of Australia 1994

Approximate Scale @ A3 1:10,000

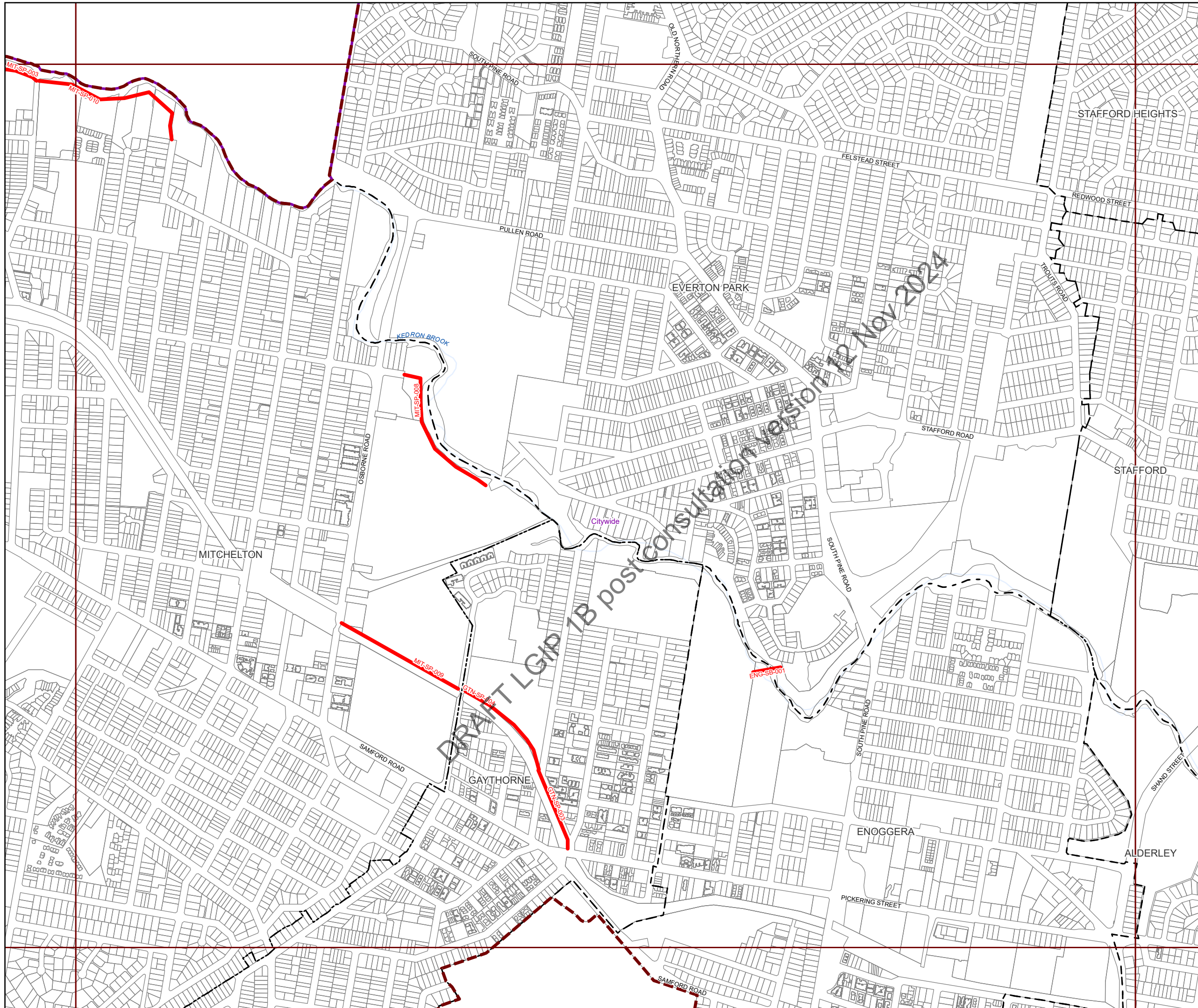
0 240 480

Metres



Plans for Trunk Infrastructure  
 Transport Network (Pathway  
 Network & Ferry Terminals Network)  
 Map APT 130





**Future infrastructure**

- Ferry terminal - new and upgrade
- Bikeway
- RiverWalk
- Green Bridge

**Existing infrastructure**

- Ferry terminal
- Bikeway

**Boundaries**

- Suburb boundaries
- Priority infrastructure area
- APT service catchment
- Property boundaries (June 2021)
- Individual network map boundaries
- Waterways

**NOTES**

This map is notional only and should not be used for interpreting City Plan provisions relating to specific sites. To properly interpret the maps, the planning scheme must be referred to.

As adopted by Council, effective as of XXth XXXX 202X.

Based on Cadastral Data provided with the permission of the Department of Resources.

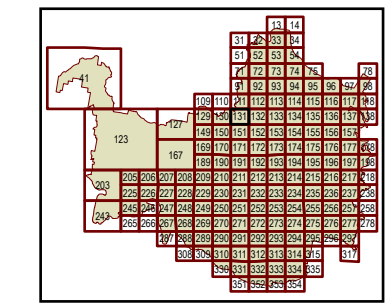
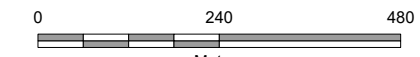
While every care is taken to ensure the accuracy of this data, the Brisbane City Council and the copyright owners, in permitting the use of this data, make no representations or warranties about its accuracy, reliability, completeness or suitability for any particular purpose and disclaims all responsibility and all liability (including without limitation, liability in negligence) for all expenses, losses, damages (including indirect or consequential damage) and costs which you might incur as a result of the data being inaccurate or incomplete in any way and for any reason.

© The State of Queensland (Department of Resources) (2021)  
 © Brisbane City Council (2022)



Projection: Map Grid of Australia, Zone 56  
 Horizontal Datum: Geocentric Datum of Australia 1994

Approximate Scale @ A3 1:10,000



Plans for Trunk Infrastructure  
 Transport Network (Pathway  
 Network & Ferry Terminals Network)  
 Map APT131





**Future infrastructure**

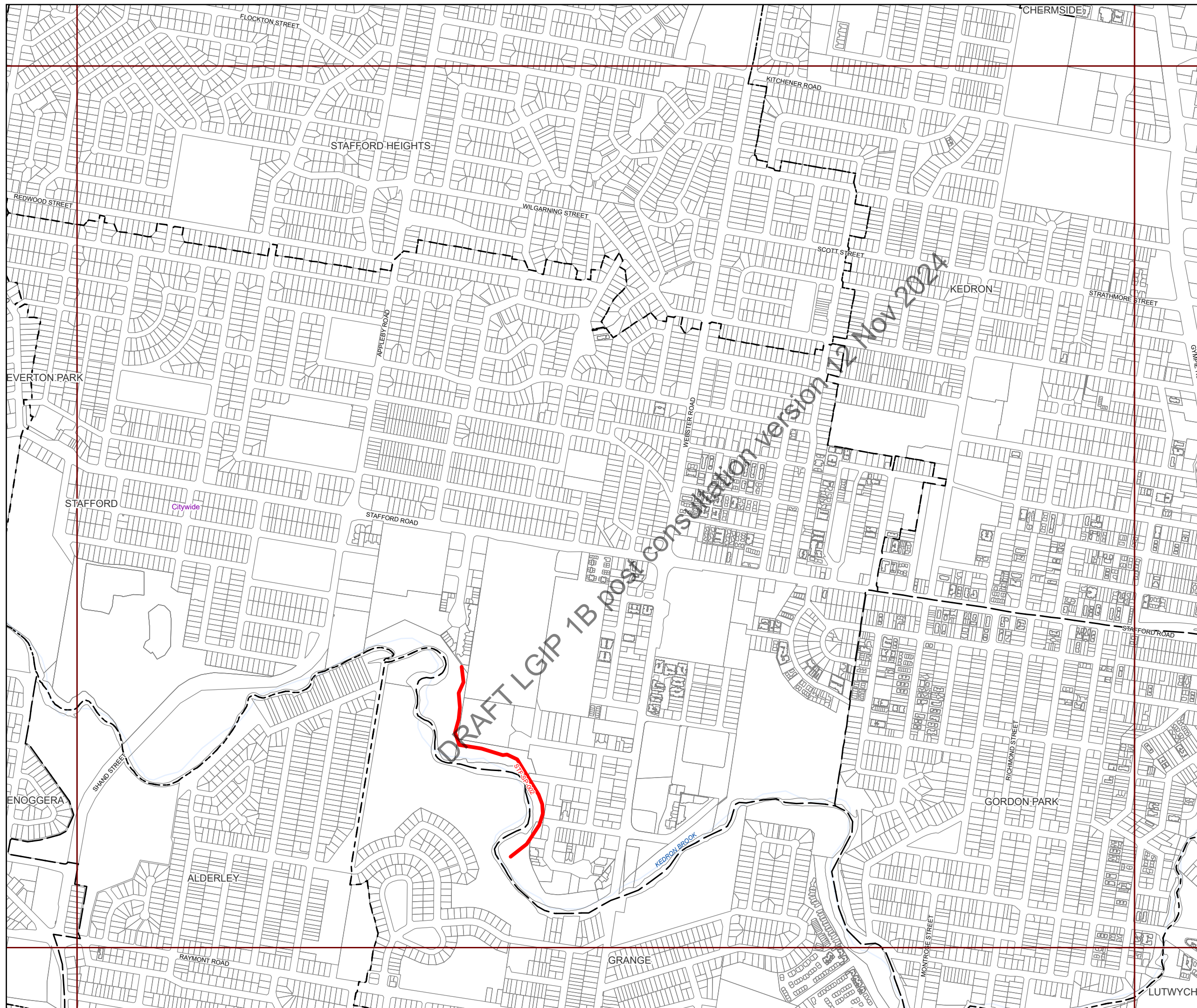
- Ferry terminal - new and upgrade
- Bikeway
- RiverWalk
- Green Bridge

**Existing infrastructure**

- Ferry terminal
- Bikeway

**Boundaries**

- Suburb boundaries
- Priority infrastructure area
- APT service catchment
- Property boundaries (June 2021)
- Individual network map boundaries
- Waterways



**NOTES**

This map is notional only and should not be used for interpreting City Plan provisions relating to specific sites. To properly interpret the maps, the planning scheme must be referred to.

As adopted by Council, effective as of XXth XXXX 202X.

Based on Cadastral Data provided with the permission of the Department of Resources.

While every care is taken to ensure the accuracy of this data, the Brisbane City Council and the copyright owners, in permitting the use of this data, make no representations or warranties about its accuracy, reliability, completeness or suitability for any particular purpose and disclaims all responsibility and all liability (including without limitation, liability in negligence) for all expenses, losses, damages (including indirect or consequential damage) and costs which you might incur as a result of the data being inaccurate or incomplete in any way and for any reason.

© The State of Queensland (Department of Resources) (2021)  
 © Brisbane City Council (2022)

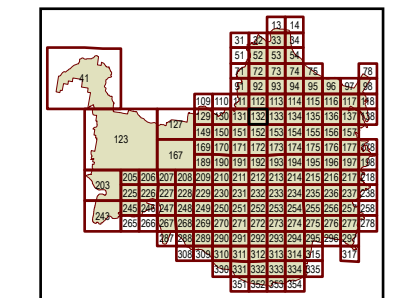


Projection: Map Grid of Australia, Zone 56  
 Horizontal Datum: Geocentric Datum of Australia 1994

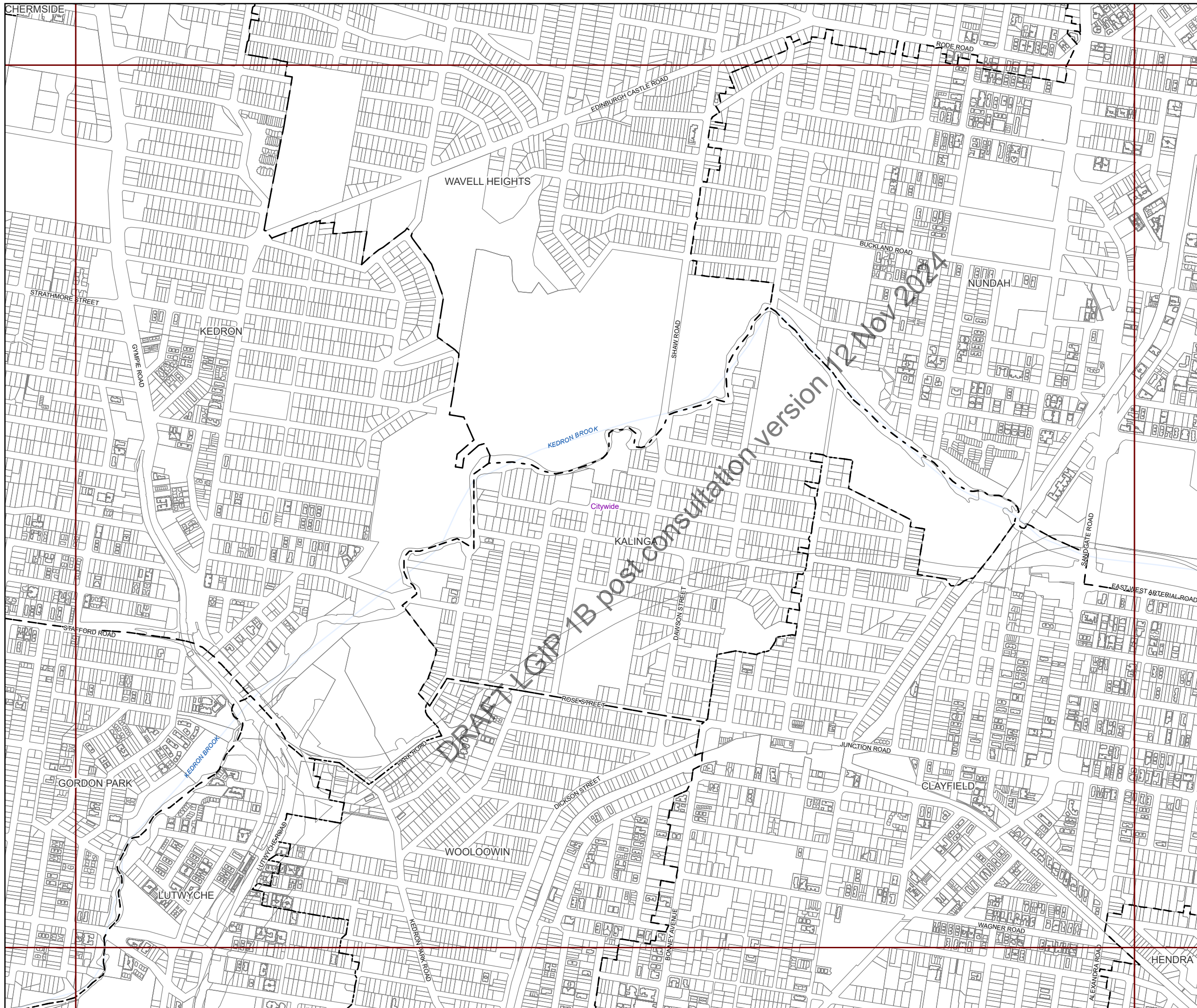
Approximate Scale @ A3 1:10,000

0 240 480

Metres







**Future infrastructure**

- Ferry terminal - new and upgrade
- Bikeway
- RiverWalk
- Green Bridge

**Existing infrastructure**

- Ferry terminal
- Bikeway

**Boundaries**

- Suburb boundaries
- Priority infrastructure area
- APT service catchment
- Property boundaries (June 2021)
- Individual network map boundaries
- Waterways

**NOTES**

This map is notional only and should not be used for interpreting City Plan provisions relating to specific sites. To properly interpret the maps, the planning scheme must be referred to.

As adopted by Council, effective as of XXth XXXX 202X.

Based on Cadastral Data provided with the permission of the Department of Resources.

While every care is taken to ensure the accuracy of this data, the Brisbane City Council and the copyright owners, in permitting the use of this data, make no representations or warranties about its accuracy, reliability, completeness or suitability for any particular purpose and disclaims all responsibility and all liability (including without limitation, liability in negligence) for all expenses, losses, damages (including indirect or consequential damage) and costs which you might incur as a result of the data being inaccurate or incomplete in any way and for any reason.

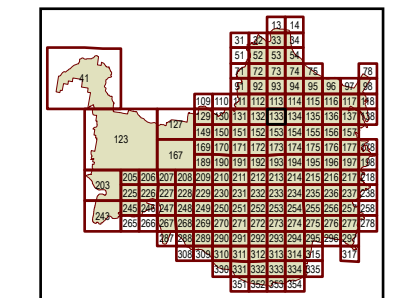
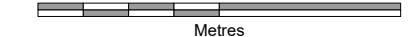
© The State of Queensland (Department of Resources) (2021)  
 © Brisbane City Council (2022)



Projection: Map Grid of Australia, Zone 56  
 Horizontal Datum: Geocentric Datum of Australia 1994

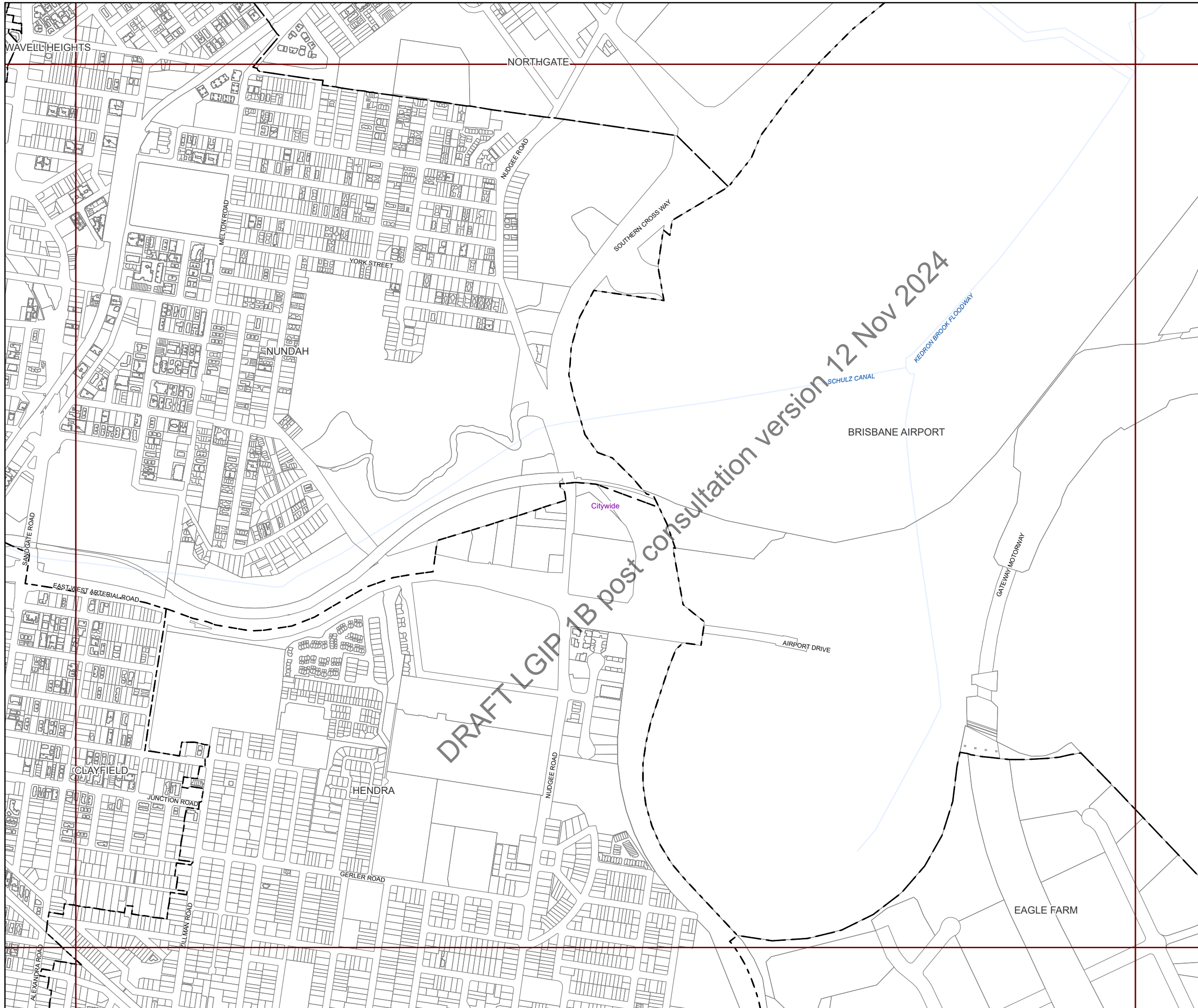
Approximate Scale @ A3 1:10,000

0 240 480



Plans for Trunk Infrastructure  
 Transport Network (Pathway  
 Network & Ferry Terminals Network)  
 Map APT 133





**Future infrastructure**

- Ferry terminal - new and upgrade
- Bikeway
- RiverWalk
- Green Bridge

**Existing infrastructure**

- Ferry terminal
- Bikeway

**Boundaries**

- Suburb boundaries
- Priority infrastructure area
- APT service catchment
- Property boundaries (June 2021)
- Individual network map boundaries
- Waterways

**NOTES**

This map is notional only and should not be used for interpreting City Plan provisions relating to specific sites. To properly interpret the maps, the planning scheme must be referred to.

As adopted by Council, effective as of XXth XXXX 202X.

Based on Cadastral Data provided with the permission of the Department of Resources.

While every care is taken to ensure the accuracy of this data, the Brisbane City Council and the copyright owners, in permitting the use of this data, make no representations or warranties about its accuracy, reliability, completeness or suitability for any particular purpose and disclaims all responsibility and all liability (including without limitation, liability in negligence) for all expenses, losses, damages (including indirect or consequential damage) and costs which you might incur as a result of the data being inaccurate or incomplete in any way and for any reason.

© The State of Queensland (Department of Resources) (2021)  
 © Brisbane City Council (2022)

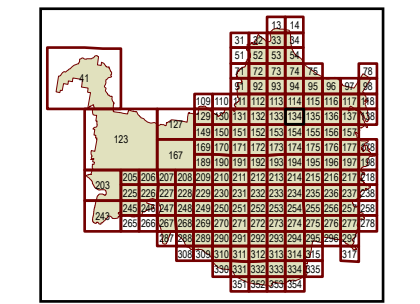


Projection: Map Grid of Australia, Zone 56  
 Horizontal Datum: Geocentric Datum of Australia 1994

Approximate Scale @ A3 1:10,000

0 240 480

Metres



Plans for Trunk Infrastructure  
 Transport Network (Pathway  
 Network & Ferry Terminals Network)  
 Map APT 134



**Future infrastructure**

- Ferry terminal - new and upgrade
- Bikeway
- RiverWalk
- Green Bridge

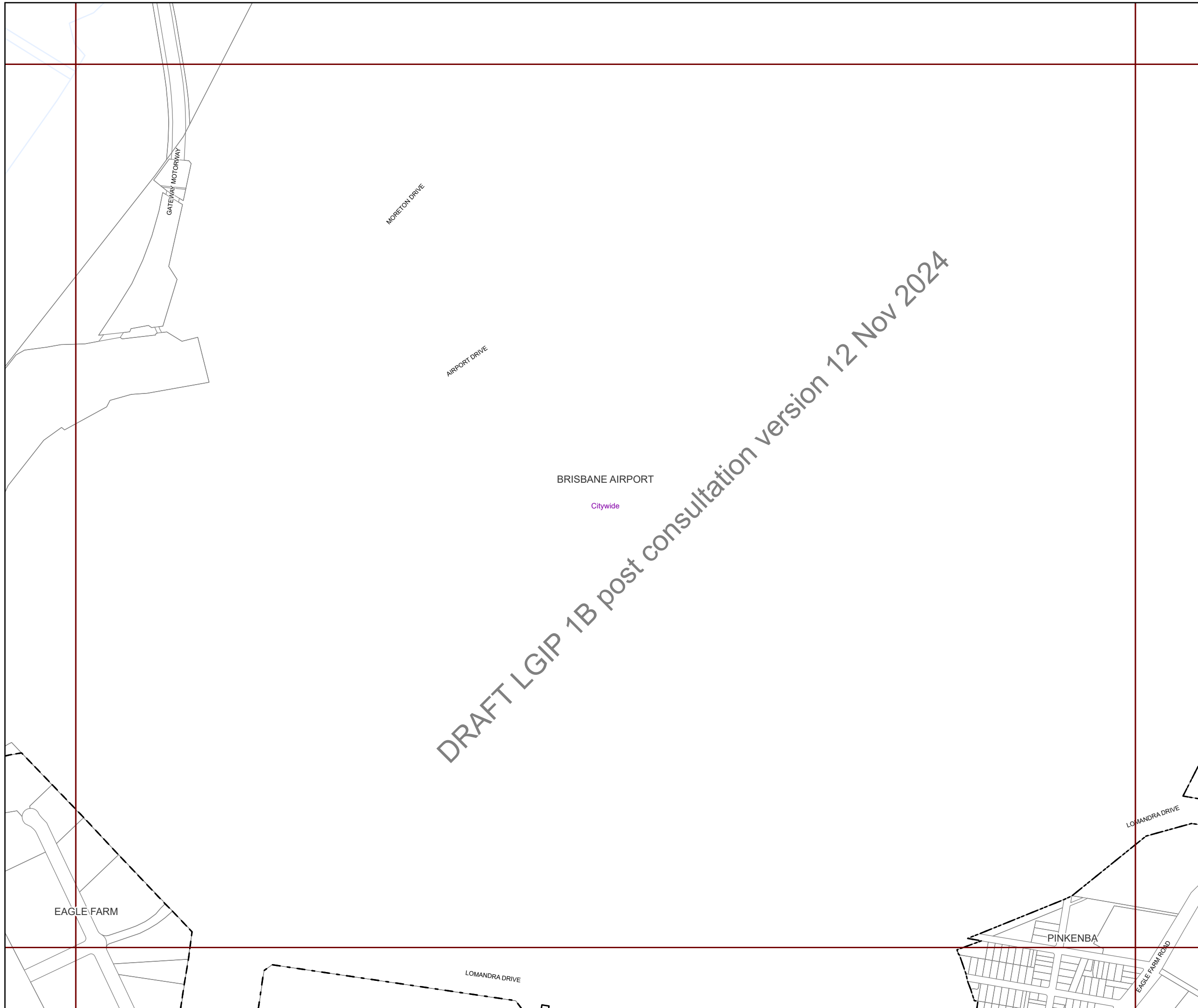
**Existing infrastructure**

- Ferry terminal
- Bikeway

**Boundaries**

- Suburb boundaries
- Priority infrastructure area
- APT service catchment
- Property boundaries (June 2021)
- Individual network map boundaries
- Waterways

DRAFT LGIP 1B post consultation version 12 Nov 2024



**NOTES**

This map is notional only and should not be used for interpreting City Plan provisions relating to specific sites. To properly interpret the maps, the planning scheme must be referred to.

As adopted by Council, effective as of XXth XXXX 202X.

Based on Cadastral Data provided with the permission of the Department of Resources.

While every care is taken to ensure the accuracy of this data, the Brisbane City Council and the copyright owners, in permitting the use of this data, make no representations or warranties about its accuracy, reliability, completeness or suitability for any particular purpose and disclaims all responsibility and all liability (including without limitation, liability in negligence) for all expenses, losses, damages (including indirect or consequential damage) and costs which you might incur as a result of the data being inaccurate or incomplete in any way and for any reason.

© The State of Queensland (Department of Resources) (2021)  
 © Brisbane City Council (2022)

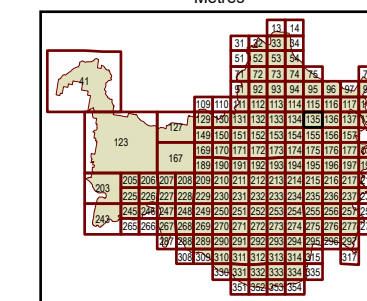


Projection: Map Grid of Australia, Zone 56  
 Horizontal Datum: Geocentric Datum of Australia 1994

Approximate Scale @ A3 1:10,000

0 240 480

Metres



Plans for Trunk Infrastructure  
 Transport Network (Pathway  
 Network & Ferry Terminals Network)  
 Map APT135





**Future infrastructure**

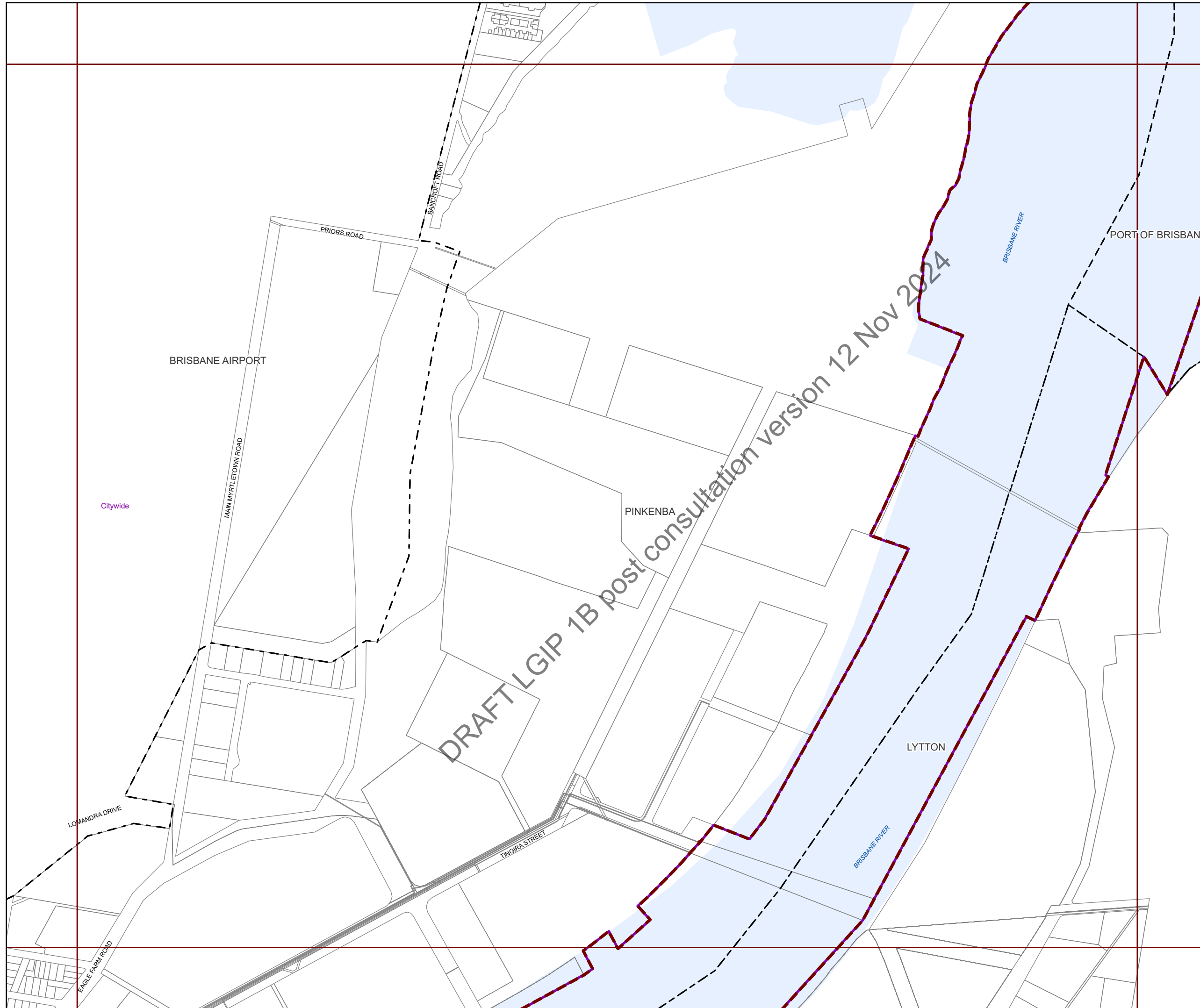
- Ferry terminal - new and upgrade
- Bikeway
- RiverWalk
- Green Bridge

**Existing infrastructure**

- Ferry terminal
- Bikeway

**Boundaries**

- Suburb boundaries
- Priority infrastructure area
- APT service catchment
- Property boundaries (June 2021)
- Individual network map boundaries
- Waterways



**NOTES**

This map is notional only and should not be used for interpreting City Plan provisions relating to specific sites. To properly interpret the maps, the planning scheme must be referred to.

As adopted by Council, effective as of XXth XXXX 202X.

Based on Cadastral Data provided with the permission of the Department of Resources.

While every care is taken to ensure the accuracy of this data, the Brisbane City Council and the copyright owners, in permitting the use of this data, make no representations or warranties about its accuracy, reliability, completeness or suitability for any particular purpose and disclaims all responsibility and all liability (including without limitation, liability in negligence) for all expenses, losses, damages (including indirect or consequential damage) and costs which you might incur as a result of the data being inaccurate or incomplete in any way and for any reason.

© The State of Queensland (Department of Resources) (2021)  
 © Brisbane City Council (2022)

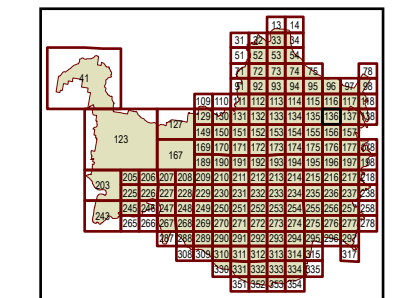


Projection: Map Grid of Australia, Zone 56  
 Horizontal Datum: Geocentric Datum of Australia 1994

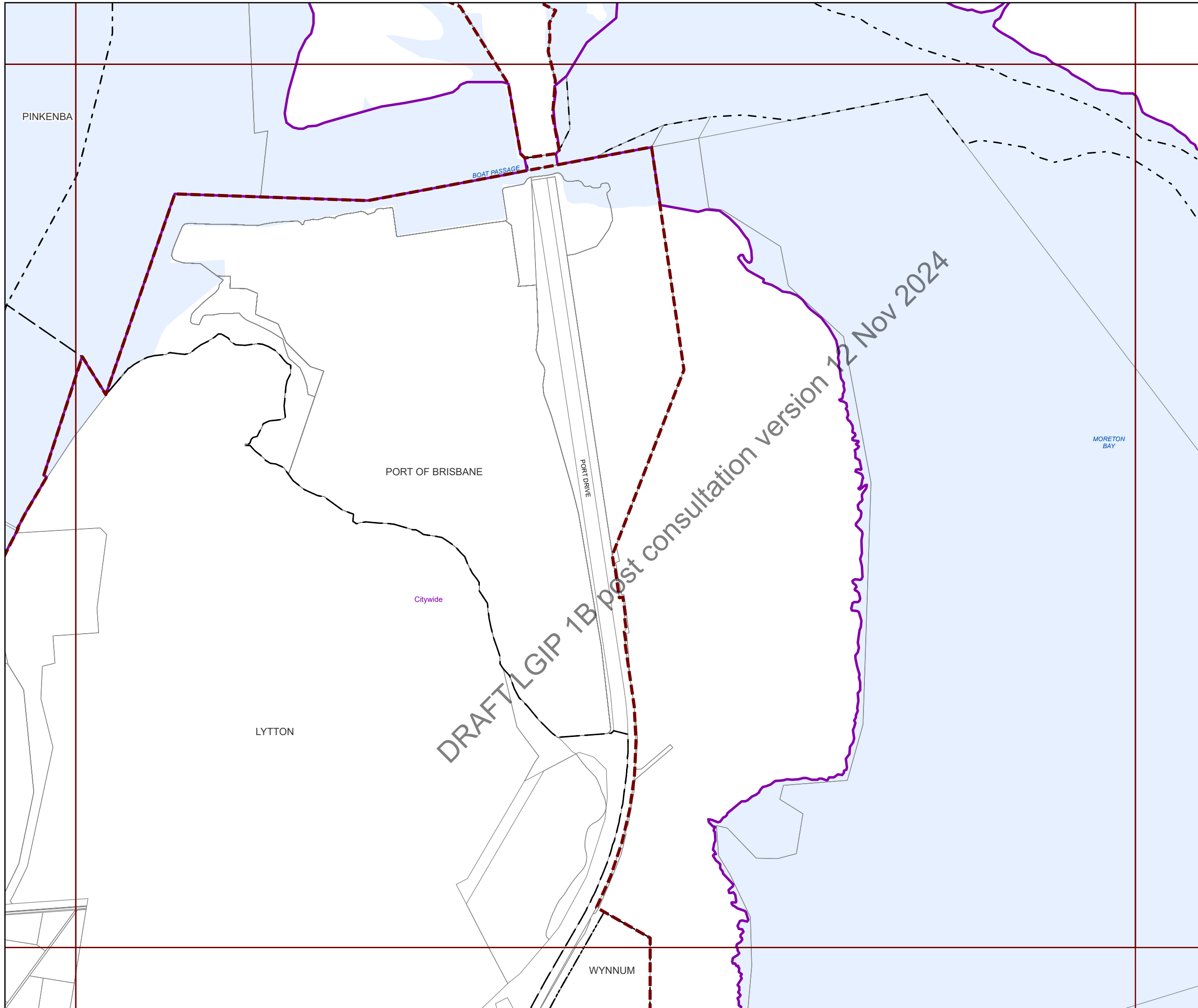
Approximate Scale @ A3 1:10,000

0 240 480

Metres



Plans for Trunk Infrastructure  
 Transport Network (Pathway  
 Network & Ferry Terminals Network)  
 Map APT 136



**Future infrastructure**

- Ferry terminal - new and upgrade
- Bikeway
- RiverWalk
- Green Bridge

**Existing infrastructure**

- Ferry terminal
- Bikeway

**Boundaries**

- Suburb boundaries
- Priority infrastructure area
- APT service catchment
- Property boundaries (June 2021)
- Individual network map boundaries
- Waterways

**NOTES**

This map is notional only and should not be used for interpreting City Plan provisions relating to specific sites. To properly interpret the maps, the planning scheme must be referred to.

As adopted by Council, effective as of XXth XXXX 202X.

Based on Cadastral Data provided with the permission of the Department of Resources.

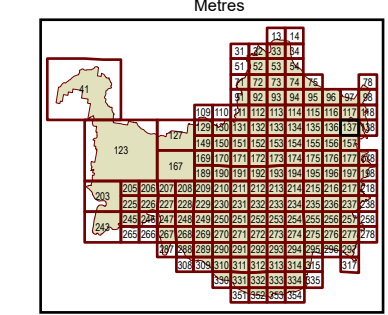
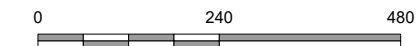
While every care is taken to ensure the accuracy of this data, the Brisbane City Council and the copyright owners, in permitting the use of this data, make no representations or warranties about its accuracy, reliability, completeness or suitability for any particular purpose and disclaims all responsibility and all liability (including without limitation, liability in negligence) for all expenses, losses, damages (including indirect or consequential damage) and costs which you might incur as a result of the data being inaccurate or incomplete in any way and for any reason.

© The State of Queensland (Department of Resources) (2021)  
 © Brisbane City Council (2022)



Projection: Map Grid of Australia, Zone 56  
 Horizontal Datum: Geocentric Datum of Australia 1994

Approximate Scale @ A3 1:10,000



Plans for Trunk Infrastructure  
 Transport Network (Pathway  
 Network & Ferry Terminals Network)  
 Map APT137





**Future infrastructure**

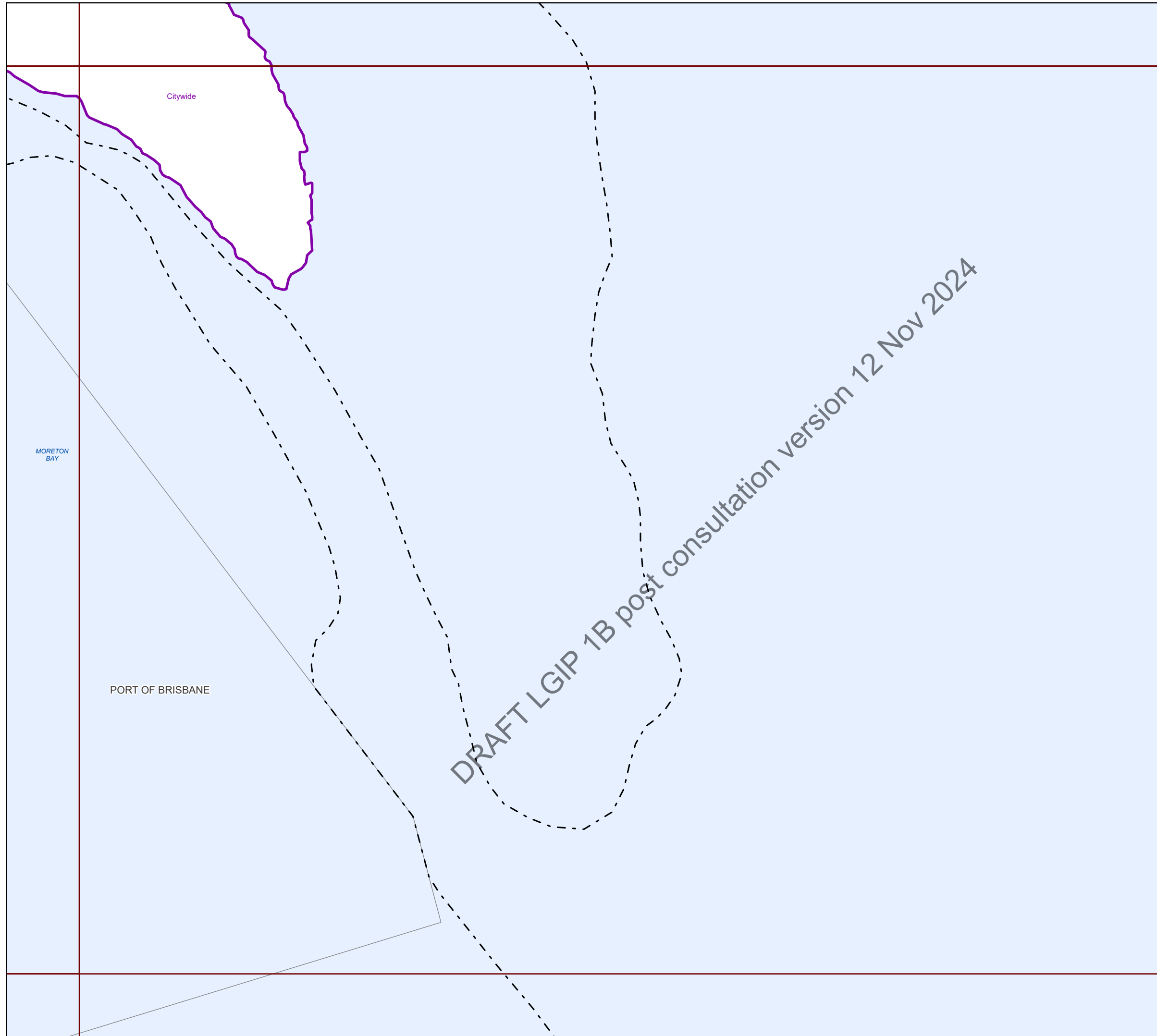
- Ferry terminal - new and upgrade
- Bikeway
- RiverWalk
- Green Bridge

**Existing infrastructure**

- Ferry terminal
- Bikeway

**Boundaries**

- Suburb boundaries
- Priority infrastructure area
- APT service catchment
- Property boundaries (June 2021)
- Individual network map boundaries
- Waterways



**NOTES**

This map is notional only and should not be used for interpreting City Plan provisions relating to specific sites. To properly interpret the maps, the planning scheme must be referred to.

As adopted by Council, effective as of XXth XXXX 202X.

Based on Cadastral Data provided with the permission of the Department of Resources.

While every care is taken to ensure the accuracy of this data, the Brisbane City Council and the copyright owners, in permitting the use of this data, make no representations or warranties about its accuracy, reliability, completeness or suitability for any particular purpose and disclaims all responsibility and all liability (including without limitation, liability in negligence) for all expenses, losses, damages (including indirect or consequential damage) and costs which you might incur as a result of the data being inaccurate or incomplete in any way and for any reason.

© The State of Queensland (Department of Resources) (2021)  
 © Brisbane City Council (2022)

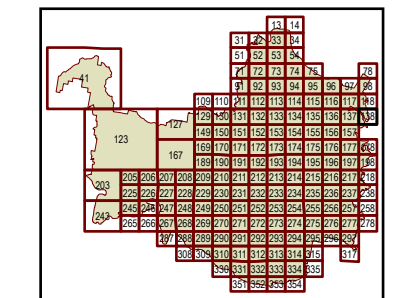


Projection: Map Grid of Australia, Zone 56  
 Horizontal Datum: Geocentric Datum of Australia 1994

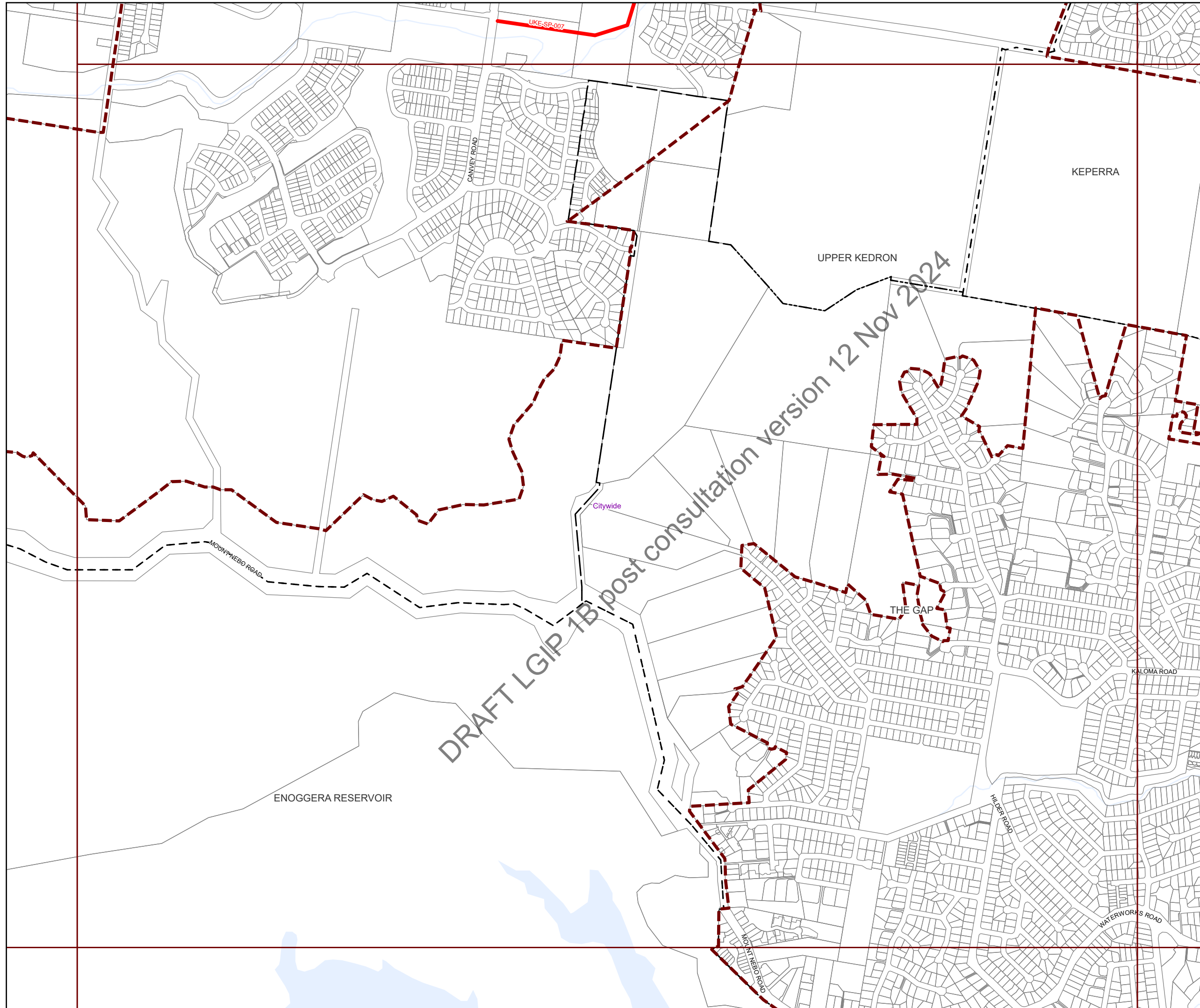
Approximate Scale @ A3 1:10,000

0 240 480

Metres



Plans for Trunk Infrastructure  
 Transport Network (Pathway  
 Network & Ferry Terminals Network)  
 Map APT138



**Future infrastructure**

- Ferry terminal - new and upgrade
- Bikeway
- RiverWalk
- Green Bridge

**Existing infrastructure**

- Ferry terminal
- Bikeway

**Boundaries**

- Suburb boundaries
- Priority infrastructure area
- APT service catchment
- Property boundaries (June 2021)
- Individual network map boundaries
- Waterways

**NOTES**

This map is notional only and should not be used for interpreting City Plan provisions relating to specific sites. To properly interpret the maps, the planning scheme must be referred to.

As adopted by Council, effective as of XXth XXXX 202X.

Based on Cadastral Data provided with the permission of the Department of Resources.

While every care is taken to ensure the accuracy of this data, the Brisbane City Council and the copyright owners, in permitting the use of this data, make no representations or warranties about its accuracy, reliability, completeness or suitability for any particular purpose and disclaims all responsibility and all liability (including without limitation, liability in negligence) for all expenses, losses, damages (including indirect or consequential damage) and costs which you might incur as a result of the data being inaccurate or incomplete in any way and for any reason.

© The State of Queensland (Department of Resources) (2021)  
 © Brisbane City Council (2022)

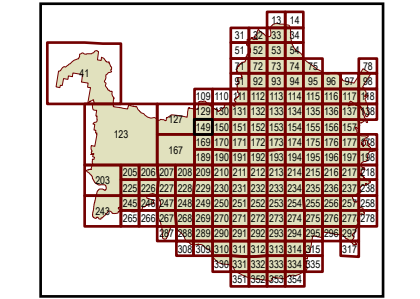


Projection: Map Grid of Australia, Zone 56  
 Horizontal Datum: Geocentric Datum of Australia 1994

Approximate Scale @ A3 1:10,000

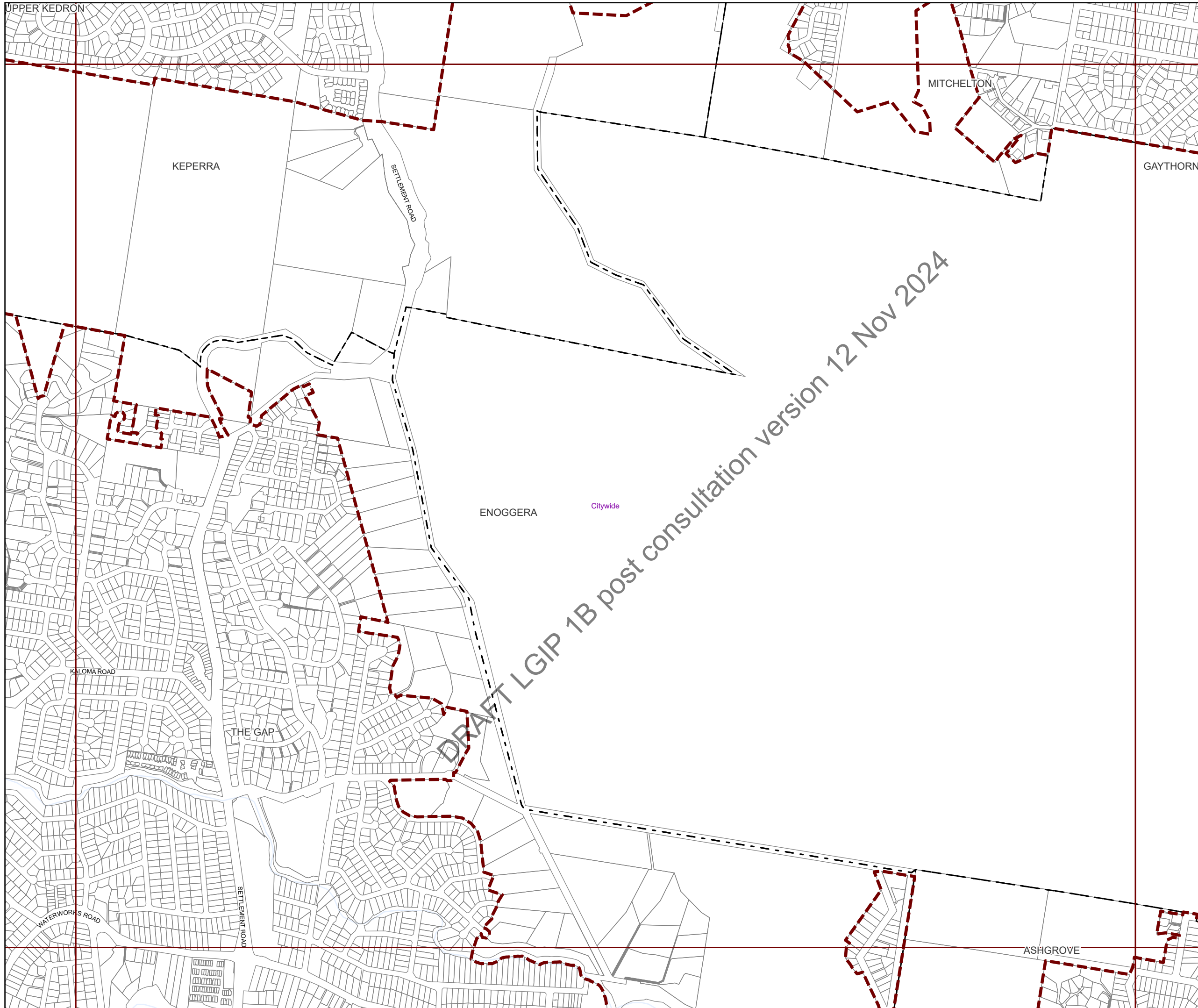
0 240 480

Metres



Plans for Trunk Infrastructure  
 Transport Network (Pathway  
 Network & Ferry Terminals Network)  
 Map APT 149





- Future infrastructure**
- Ferry terminal - new and upgrade
  - Bikeway
  - RiverWalk
  - Green Bridge
- Existing infrastructure**
- Ferry terminal
  - Bikeway
- Boundaries**
- Suburb boundaries
  - Priority infrastructure area
  - APT service catchment
  - Property boundaries (June 2021)
  - Individual network map boundaries
  - Waterways

DRAFT LGIP 1B post consultation version 12 Nov 2024

**NOTES**

This map is notional only and should not be used for interpreting City Plan provisions relating to specific sites. To properly interpret the maps, the planning scheme must be referred to.

As adopted by Council, effective as of XXth XXXX 202X.

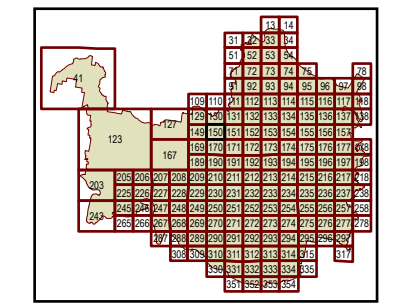
Based on Cadastral Data provided with the permission of the Department of Resources.

While every care is taken to ensure the accuracy of this data, the Brisbane City Council and the copyright owners, in permitting the use of this data, make no representations or warranties about its accuracy, reliability, completeness or suitability for any particular purpose and disclaims all responsibility and all liability (including without limitation, liability in negligence) for all expenses, losses, damages (including indirect or consequential damage) and costs which you might incur as a result of the data being inaccurate or incomplete in any way and for any reason.

© The State of Queensland (Department of Resources) (2021)  
 © Brisbane City Council (2022)

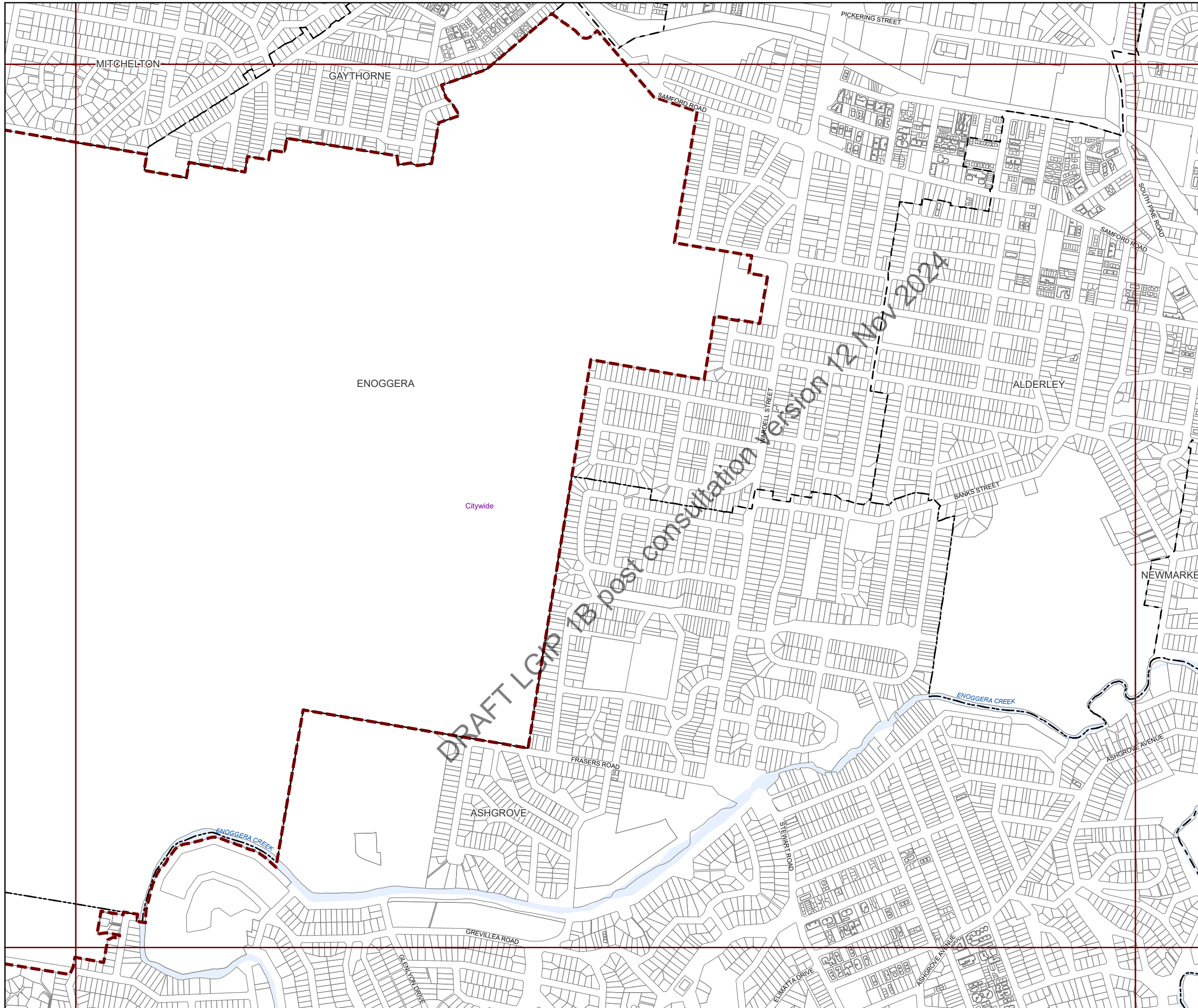
Projection: Map Grid of Australia, Zone 56  
 Horizontal Datum: Geocentric Datum of Australia 1994

Approximate Scale @ A3 1:10,000



Plans for Trunk Infrastructure  
 Transport Network (Pathway  
 Network & Ferry Terminals Network)  
 Map APT 150





**Future infrastructure**

- Ferry terminal - new and upgrade
- Bikeway
- RiverWalk
- Green Bridge

**Existing infrastructure**

- Ferry terminal
- Bikeway

**Boundaries**

- Suburb boundaries
- Priority infrastructure area
- APT service catchment
- Property boundaries (June 2021)
- Individual network map boundaries
- Waterways

**NOTES**

This map is notional only and should not be used for interpreting City Plan provisions relating to specific sites. To properly interpret the maps, the planning scheme must be referred to.

As adopted by Council, effective as of XXth XXXX 202X.

Based on Cadastral Data provided with the permission of the Department of Resources.

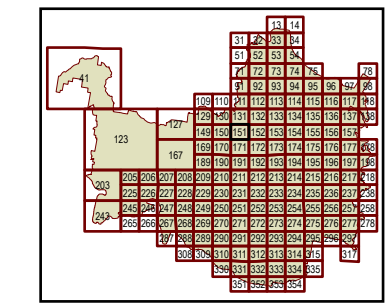
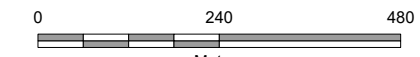
While every care is taken to ensure the accuracy of this data, the Brisbane City Council and the copyright owners, in permitting the use of this data, make no representations or warranties about its accuracy, reliability, completeness or suitability for any particular purpose and disclaims all responsibility and all liability (including without limitation, liability in negligence) for all expenses, losses, damages (including indirect or consequential damage) and costs which you might incur as a result of the data being inaccurate or incomplete in any way and for any reason.

© The State of Queensland (Department of Resources) (2021)  
 © Brisbane City Council (2022)



Projection: Map Grid of Australia, Zone 56  
 Horizontal Datum: Geocentric Datum of Australia 1994

Approximate Scale @ A3 1:10,000



Plans for Trunk Infrastructure  
 Transport Network (Pathway  
 Network & Ferry Terminals Network)  
 Map APT151





**Future infrastructure**

- Ferry terminal - new and upgrade
- Bikeway
- RiverWalk
- Green Bridge

**Existing infrastructure**

- Ferry terminal
- Bikeway

**Boundaries**

- Suburb boundaries
- Priority infrastructure area
- APT service catchment
- Property boundaries (June 2021)
- Individual network map boundaries
- Waterways

**NOTES**

This map is notional only and should not be used for interpreting City Plan provisions relating to specific sites. To properly interpret the maps, the planning scheme must be referred to.

As adopted by Council, effective as of XXth XXXX 202X.

Based on Cadastral Data provided with the permission of the Department of Resources.

While every care is taken to ensure the accuracy of this data, the Brisbane City Council and the copyright owners, in permitting the use of this data, make no representations or warranties about its accuracy, reliability, completeness or suitability for any particular purpose and disclaims all responsibility and all liability (including without limitation, liability in negligence) for all expenses, losses, damages (including indirect or consequential damage) and costs which you might incur as a result of the data being inaccurate or incomplete in any way and for any reason.

© The State of Queensland (Department of Resources) (2021)  
 © Brisbane City Council (2022)

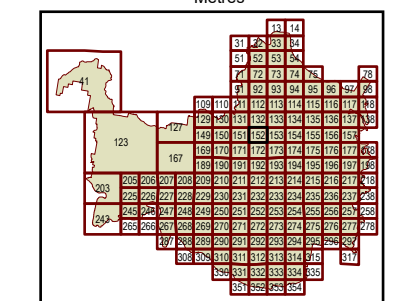


Projection: Map Grid of Australia, Zone 56  
 Horizontal Datum: Geocentric Datum of Australia 1994

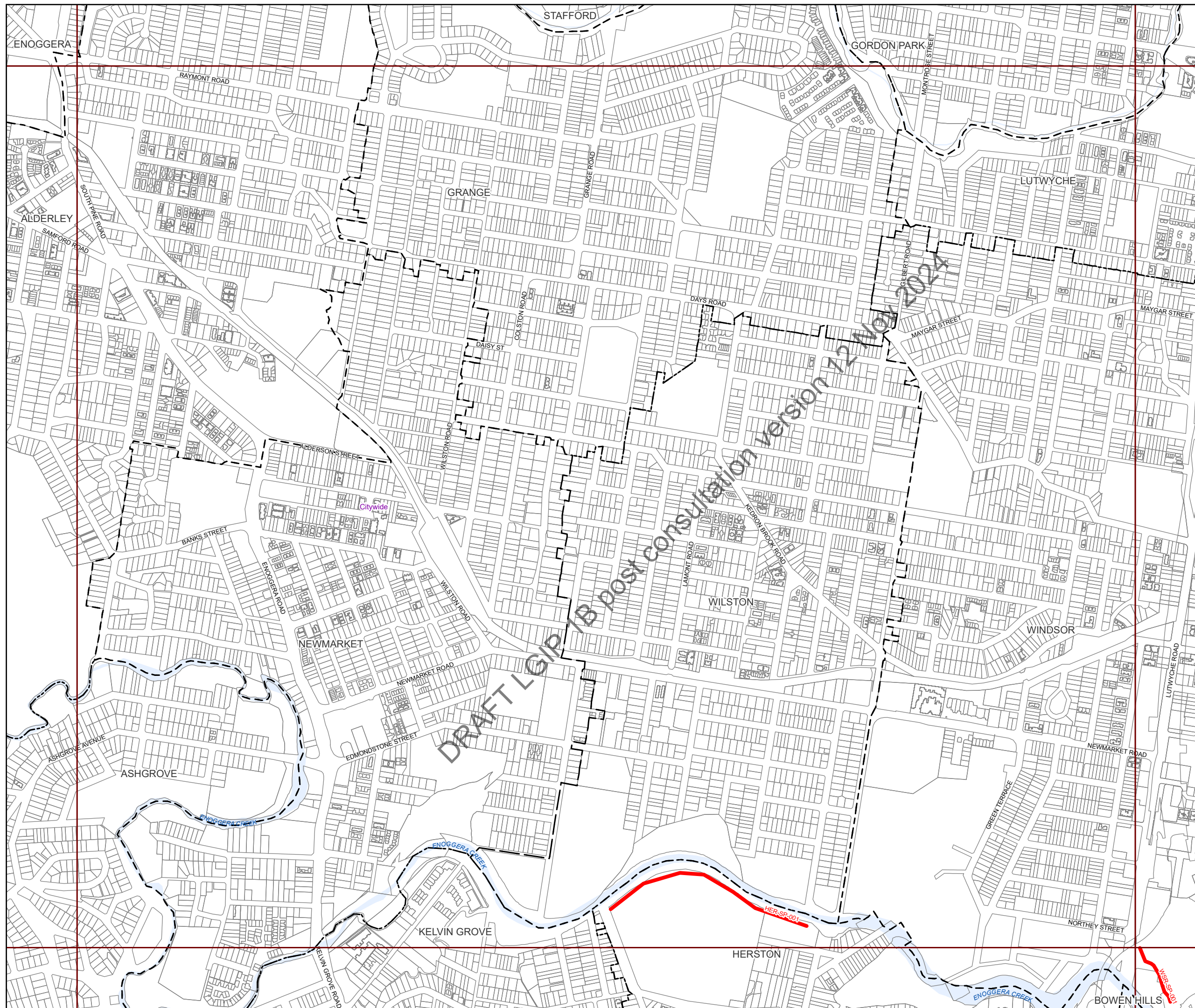
Approximate Scale @ A3 1:10,000

0 240 480

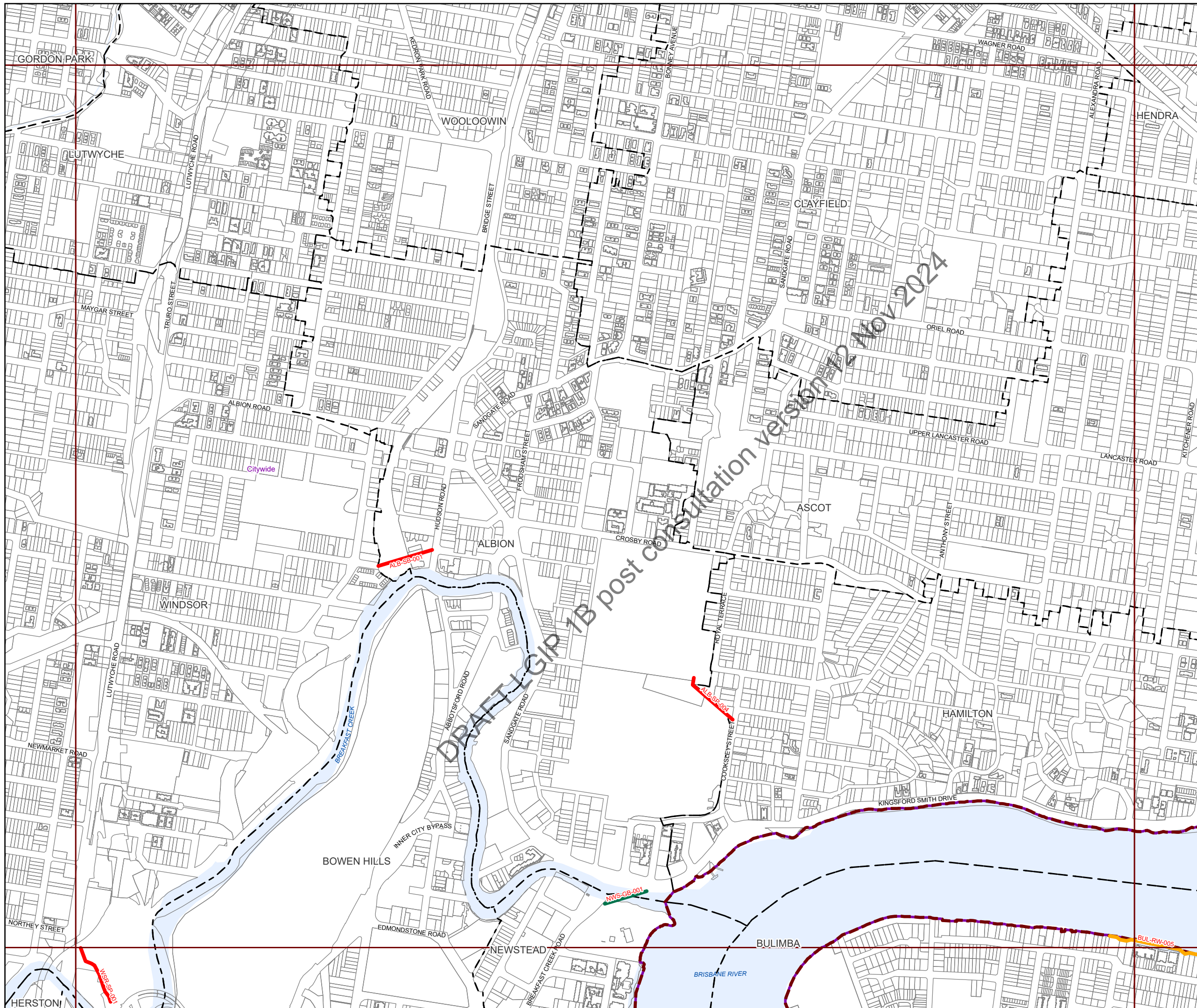
Metres



Plans for Trunk Infrastructure  
 Transport Network (Pathway  
 Network & Ferry Terminals Network)  
 Map APT 152







**Future infrastructure**

- Ferry terminal - new and upgrade
- Bikeway
- RiverWalk
- Green Bridge

**Existing infrastructure**

- Ferry terminal
- Bikeway

**Boundaries**

- Suburb boundaries
- Priority infrastructure area
- APT service catchment
- Property boundaries (June 2021)
- Individual network map boundaries
- Waterways

**NOTES**

This map is notional only and should not be used for interpreting City Plan provisions relating to specific sites. To properly interpret the maps, the planning scheme must be referred to.

As adopted by Council, effective as of XXth XXXX 202X.

Based on Cadastral Data provided with the permission of the Department of Resources.

While every care is taken to ensure the accuracy of this data, the Brisbane City Council and the copyright owners, in permitting the use of this data, make no representations or warranties about its accuracy, reliability, completeness or suitability for any particular purpose and disclaims all responsibility and all liability (including without limitation, liability in negligence) for all expenses, losses, damages (including indirect or consequential damage) and costs which you might incur as a result of the data being inaccurate or incomplete in any way and for any reason.

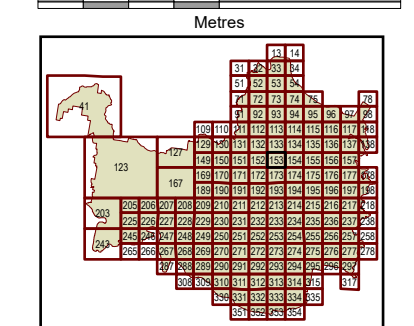
© The State of Queensland (Department of Resources) (2021)  
 © Brisbane City Council (2022)



Projection: Map Grid of Australia, Zone 56  
 Horizontal Datum: Geocentric Datum of Australia 1994

Approximate Scale @ A3 1:10,000

0 240 480



Plans for Trunk Infrastructure  
 Transport Network (Pathway  
 Network & Ferry Terminals Network)  
 Map APT153





**Future infrastructure**

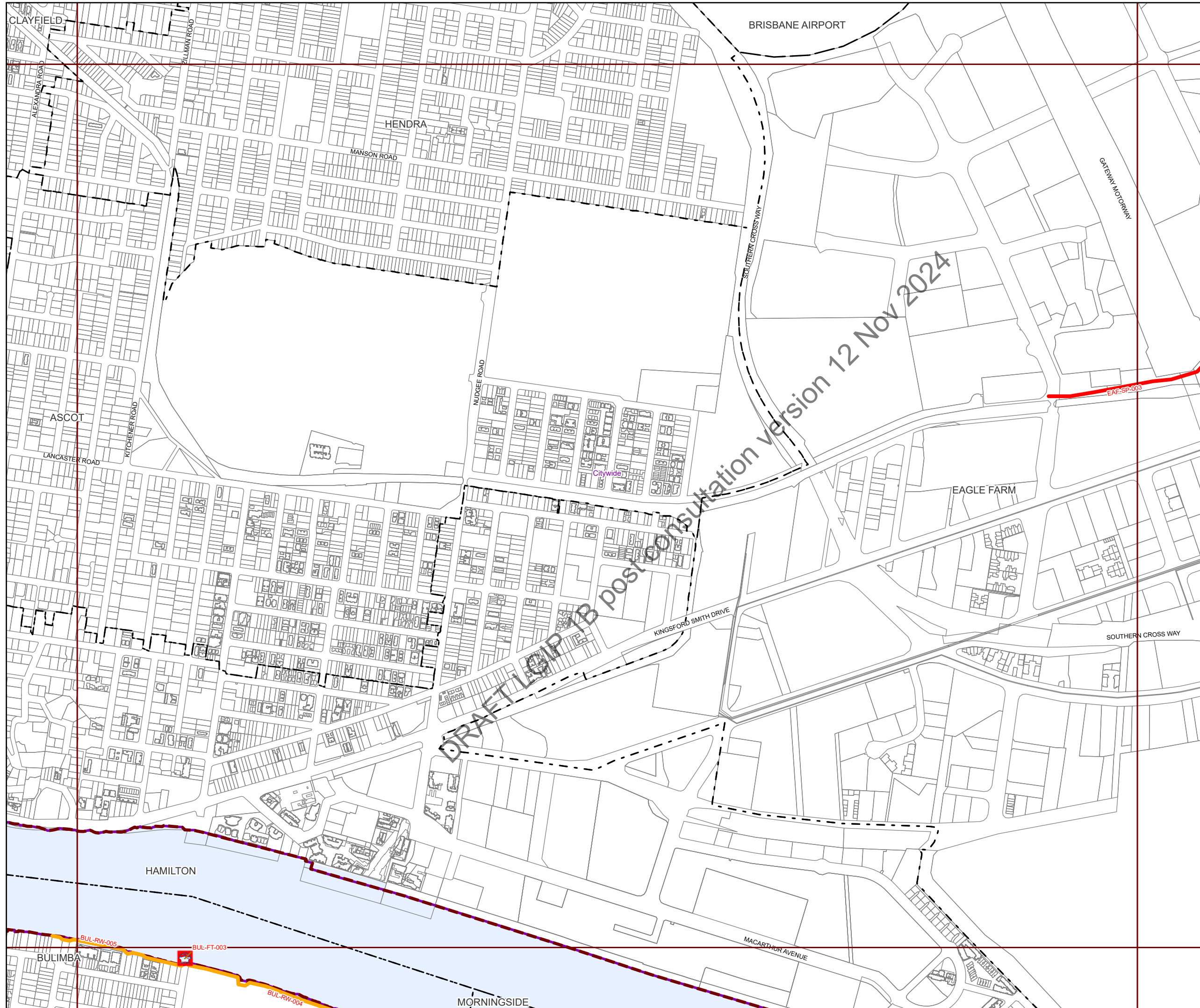
- Ferry terminal - new and upgrade
- Bikeway
- RiverWalk
- Green Bridge

**Existing infrastructure**

- Ferry terminal
- Bikeway

**Boundaries**

- Suburb boundaries
- Priority infrastructure area
- APT service catchment
- Property boundaries (June 2021)
- Individual network map boundaries
- Waterways



**NOTES**

This map is notional only and should not be used for interpreting City Plan provisions relating to specific sites. To properly interpret the maps, the planning scheme must be referred to.

As adopted by Council, effective as of XXth XXXX 202X.

Based on Cadastral Data provided with the permission of the Department of Resources.

While every care is taken to ensure the accuracy of this data, the Brisbane City Council and the copyright owners, in permitting the use of this data, make no representations or warranties about its accuracy, reliability, completeness or suitability for any particular purpose and disclaims all responsibility and all liability (including without limitation, liability in negligence) for all expenses, losses, damages (including indirect or consequential damage) and costs which you might incur as a result of the data being inaccurate or incomplete in any way and for any reason.

© The State of Queensland (Department of Resources) (2021)  
 © Brisbane City Council (2022)

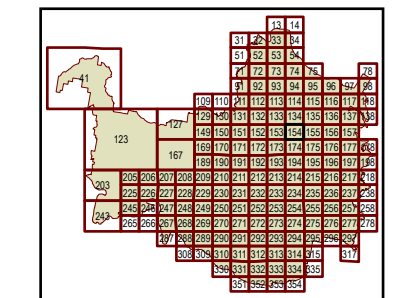


Projection: Map Grid of Australia, Zone 56  
 Horizontal Datum: Geocentric Datum of Australia 1994

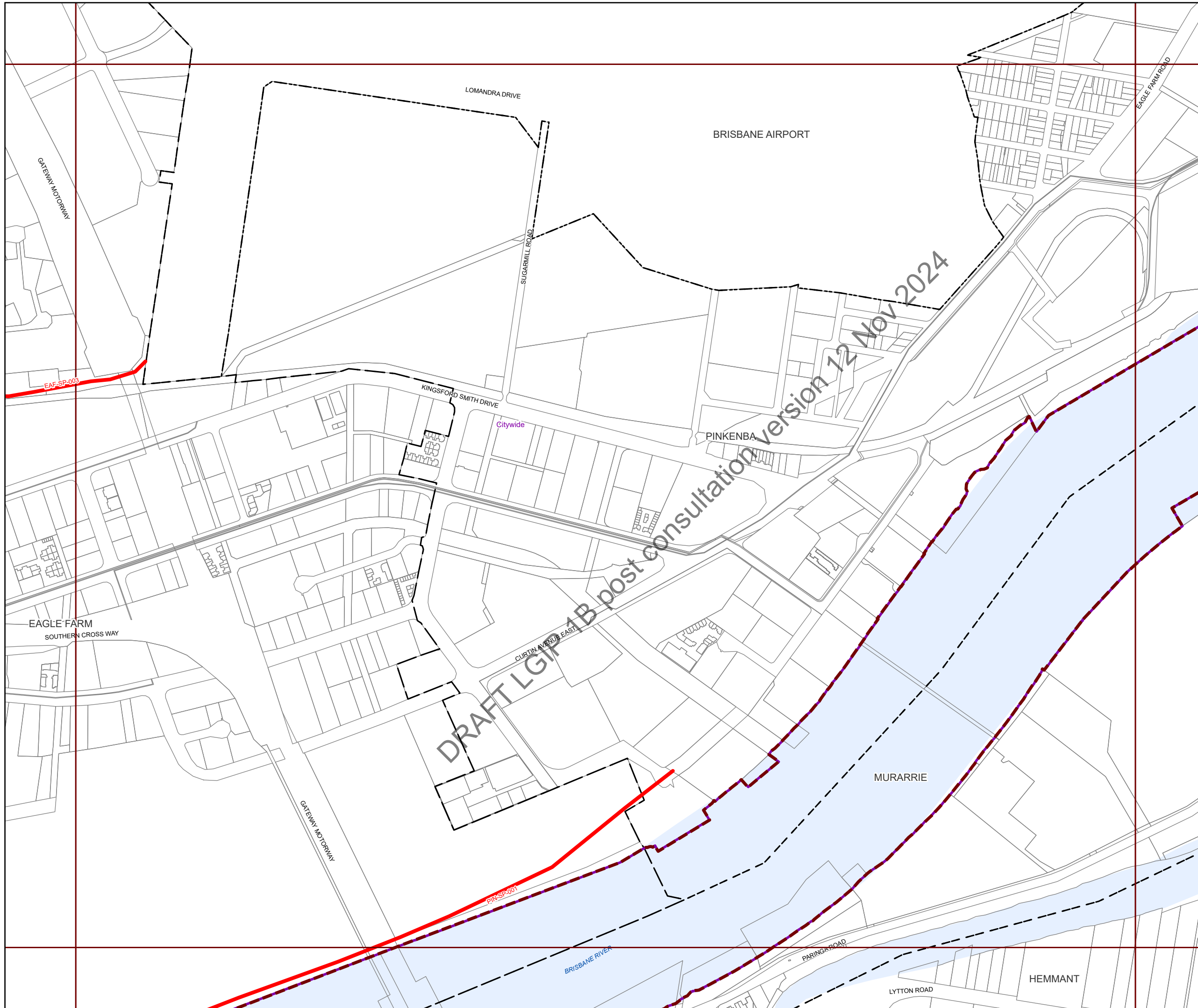
Approximate Scale @ A3 1:10,000

0 240 480

Metres



Plans for Trunk Infrastructure  
 Transport Network (Pathway  
 Network & Ferry Terminals Network)  
 Map APT 154



**Future infrastructure**

- Ferry terminal - new and upgrade
- Bikeway
- RiverWalk
- Green Bridge

**Existing infrastructure**

- Ferry terminal
- Bikeway

**Boundaries**

- Suburb boundaries
- Priority infrastructure area
- APT service catchment
- Property boundaries (June 2021)
- Individual network map boundaries
- Waterways

**NOTES**

This map is notional only and should not be used for interpreting City Plan provisions relating to specific sites. To properly interpret the maps, the planning scheme must be referred to.

As adopted by Council, effective as of XXth XXXX 202X.

Based on Cadastral Data provided with the permission of the Department of Resources.

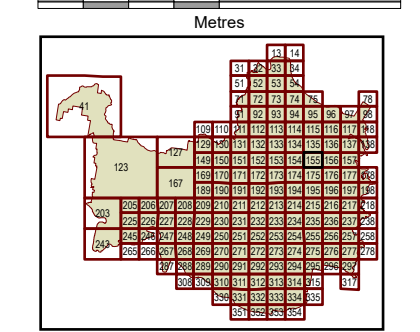
While every care is taken to ensure the accuracy of this data, the Brisbane City Council and the copyright owners, in permitting the use of this data, make no representations or warranties about its accuracy, reliability, completeness or suitability for any particular purpose and disclaims all responsibility and all liability (including without limitation, liability in negligence) for all expenses, losses, damages (including indirect or consequential damage) and costs which you might incur as a result of the data being inaccurate or incomplete in any way and for any reason.

© The State of Queensland (Department of Resources) (2021)  
 © Brisbane City Council (2022)



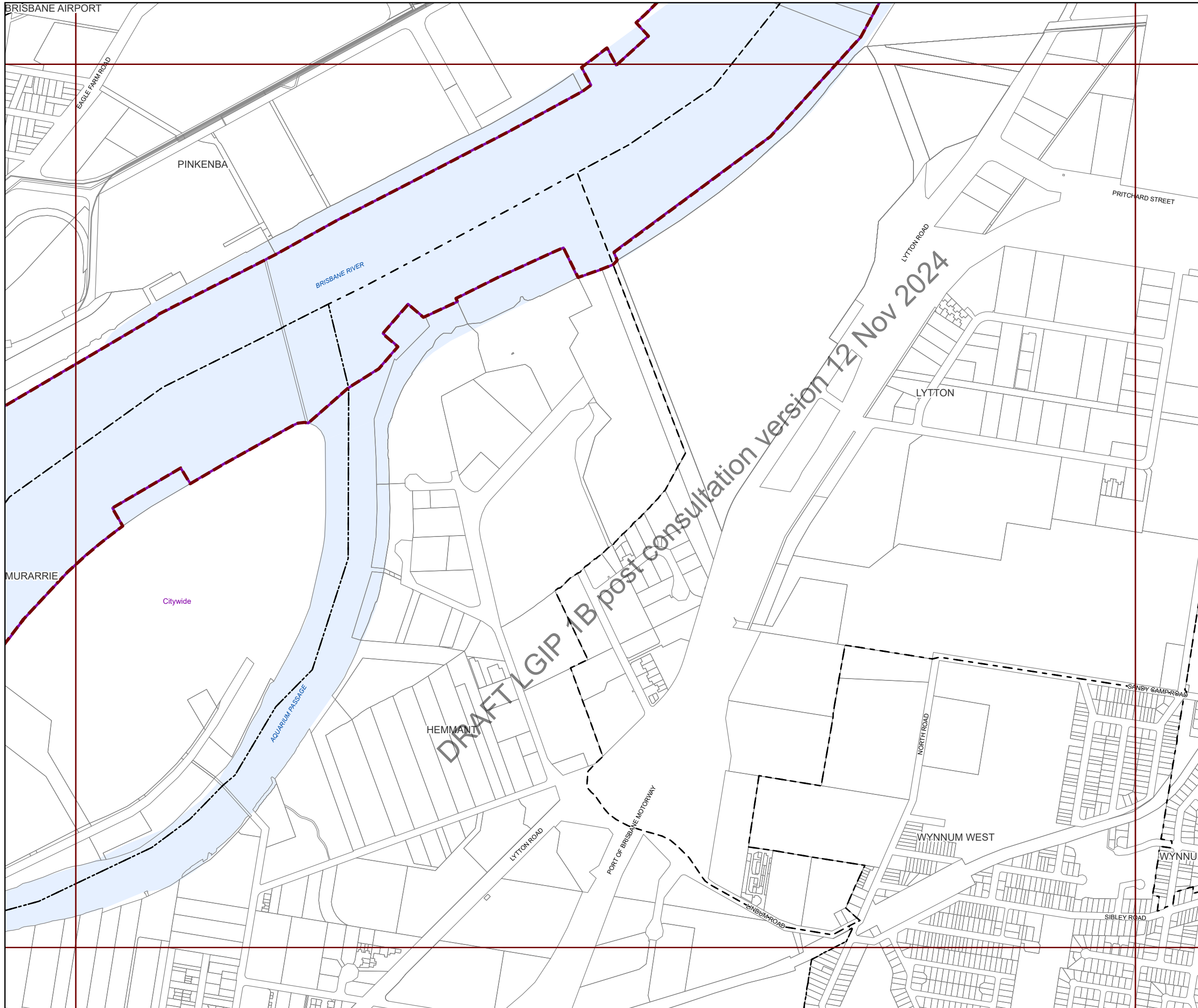
Projection: Map Grid of Australia, Zone 56  
 Horizontal Datum: Geocentric Datum of Australia 1994

Approximate Scale @ A3 1:10,000



Plans for Trunk Infrastructure  
 Transport Network (Pathway  
 Network & Ferry Terminals Network)  
 Map APT 155





- Future infrastructure**
- Ferry terminal - new and upgrade
  - Bikeway
  - RiverWalk
  - Green Bridge
- Existing infrastructure**
- Ferry terminal
  - Bikeway
- Boundaries**
- Suburb boundaries
  - Priority infrastructure area
  - APT service catchment
  - Property boundaries (June 2021)
  - Individual network map boundaries
  - Waterways

**NOTES**

This map is notional only and should not be used for interpreting City Plan provisions relating to specific sites. To properly interpret the maps, the planning scheme must be referred to.

As adopted by Council, effective as of XXth XXXX 202X.

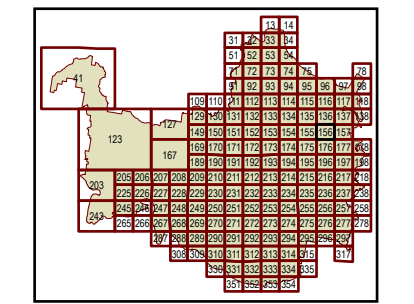
Based on Cadastral Data provided with the permission of the Department of Resources.

While every care is taken to ensure the accuracy of this data, the Brisbane City Council and the copyright owners, in permitting the use of this data, make no representations or warranties about its accuracy, reliability, completeness or suitability for any particular purpose and disclaims all responsibility and all liability (including without limitation, liability in negligence) for all expenses, losses, damages (including indirect or consequential damage) and costs which you might incur as a result of the data being inaccurate or incomplete in any way and for any reason.

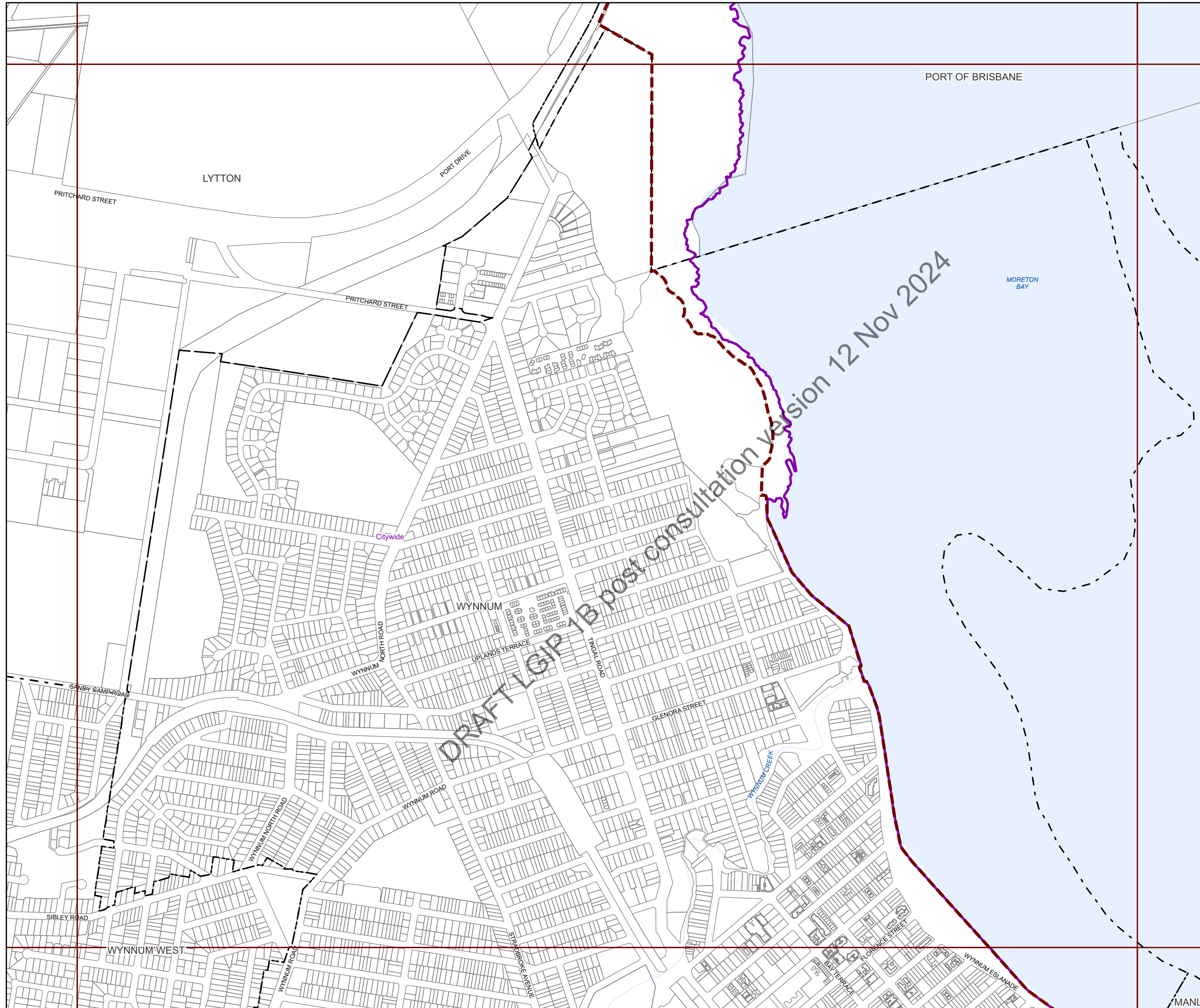
© The State of Queensland (Department of Resources) (2021)  
 © Brisbane City Council (2022)

Projection: Map Grid of Australia, Zone 56  
 Horizontal Datum: Geocentric Datum of Australia 1994

Approximate Scale @ A3 1:10,000



Plans for Trunk Infrastructure  
 Transport Network (Pathway  
 Network & Ferry Terminals Network)  
 Map APT 156



**Future infrastructure**

- Ferry terminal - new and upgrade
- Bikeway
- RiverWalk
- Green Bridge

**Existing infrastructure**

- Ferry terminal
- Bikeway

**Boundaries**

- Suburb boundaries
- Priority infrastructure area
- APT service catchment
- Property boundaries (June 2021)
- Individual network map boundaries
- Waterways

DRAFT LGIP 1B post consultation version 12 Nov 2024

**NOTES**

This map is notional only and should not be used for interpreting City Plan provisions relating to specific sites. To properly interpret the maps, the planning scheme must be referred to.

As adopted by Council, effective as of XXth XXXX 202X.

Based on Cadastral Data provided with the permission of the Department of Resources.

While every care is taken to ensure the accuracy of this data, the Brisbane City Council and the copyright owners, in permitting the use of this data, make no representations or warranties about its accuracy, reliability, completeness or suitability for any particular purpose and disclaims all responsibility and all liability (including without limitation, liability in negligence) for all expenses, losses, damages (including indirect or consequential damage) and costs which you might incur as a result of the data being inaccurate or incomplete in any way and for any reason.

© The State of Queensland (Department of Resources) (2021)  
 © Brisbane City Council (2022)

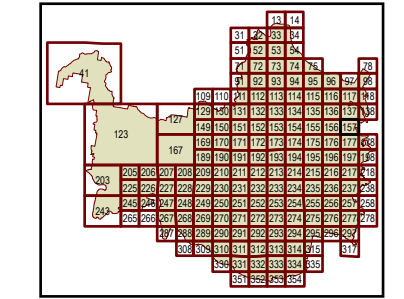


Projection: Map Grid of Australia, Zone 56  
 Horizontal Datum: Geocentric Datum of Australia 1994

Approximate Scale @ A3 1:10,000

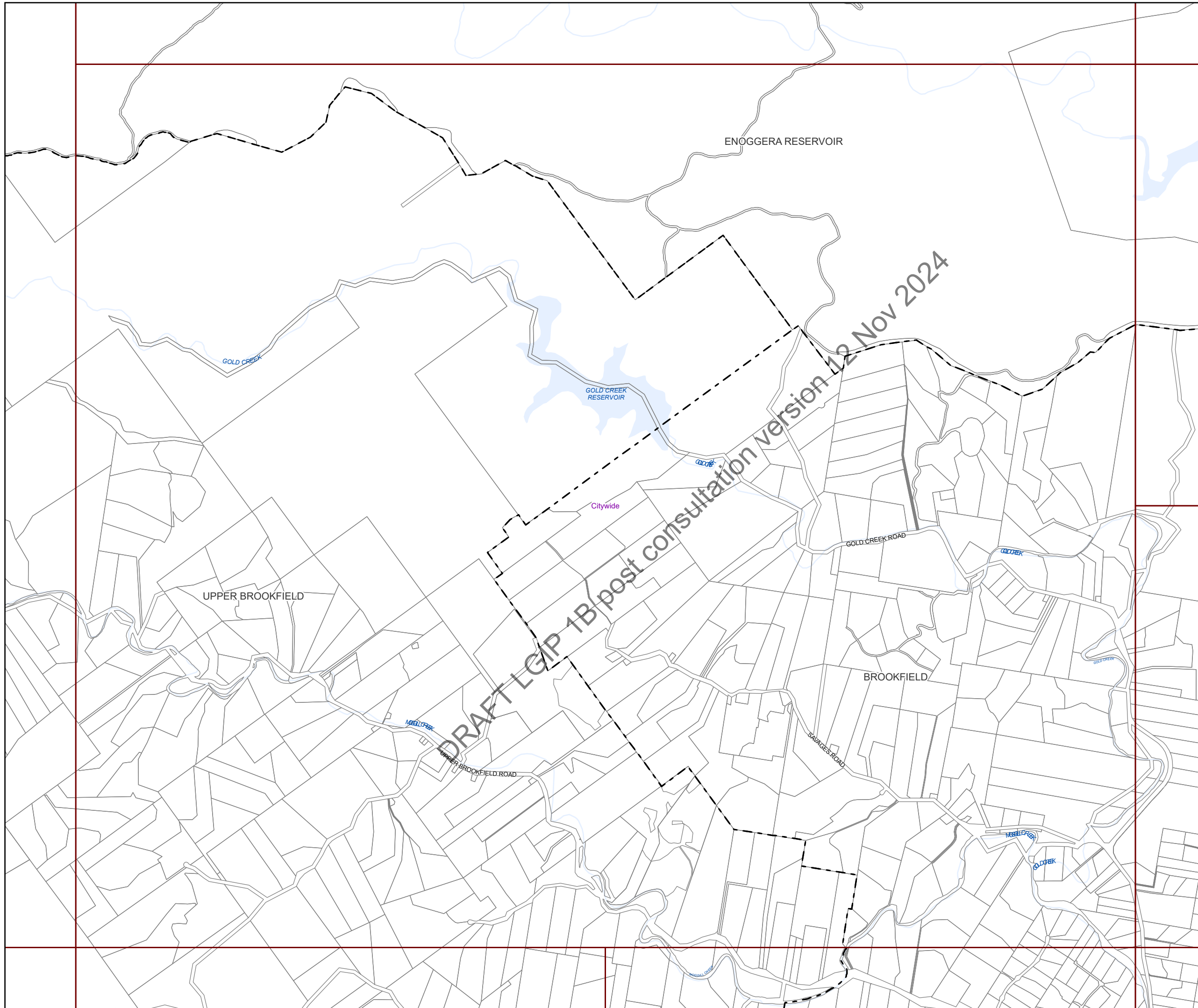
0 240 480

Metres



Plans for Trunk Infrastructure  
 Transport Network (Pathway  
 Network & Ferry Terminals Network)  
 Map APT 157





**Future infrastructure**

- Ferry terminal - new and upgrade
- Bikeway
- RiverWalk
- Green Bridge

**Existing infrastructure**

- Ferry terminal
- Bikeway

**Boundaries**

- Suburb boundaries
- Priority infrastructure area
- APT service catchment
- Property boundaries (June 2021)
- Individual network map boundaries
- Waterways

**NOTES**

This map is notional only and should not be used for interpreting City Plan provisions relating to specific sites. To properly interpret the maps, the planning scheme must be referred to.

As adopted by Council, effective as of XXth XXXX 202X.

Based on Cadastral Data provided with the permission of the Department of Resources.

While every care is taken to ensure the accuracy of this data, the Brisbane City Council and the copyright owners, in permitting the use of this data, make no representations or warranties about its accuracy, reliability, completeness or suitability for any particular purpose and disclaims all responsibility and all liability (including without limitation, liability in negligence) for all expenses, losses, damages (including indirect or consequential damage) and costs which you might incur as a result of the data being inaccurate or incomplete in any way and for any reason.

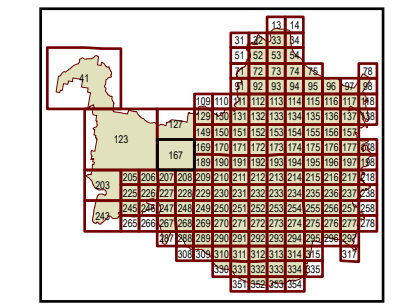
© The State of Queensland (Department of Resources) (2021)  
 © Brisbane City Council (2022)



Projection: Map Grid of Australia, Zone 56  
 Horizontal Datum: Geocentric Datum of Australia 1994

Approximate Scale @ A3 1:10,000

0 240 480



Plans for Trunk Infrastructure  
 Transport Network (Pathway  
 Network & Ferry Terminals Network)  
 Map APT 167



**Future infrastructure**

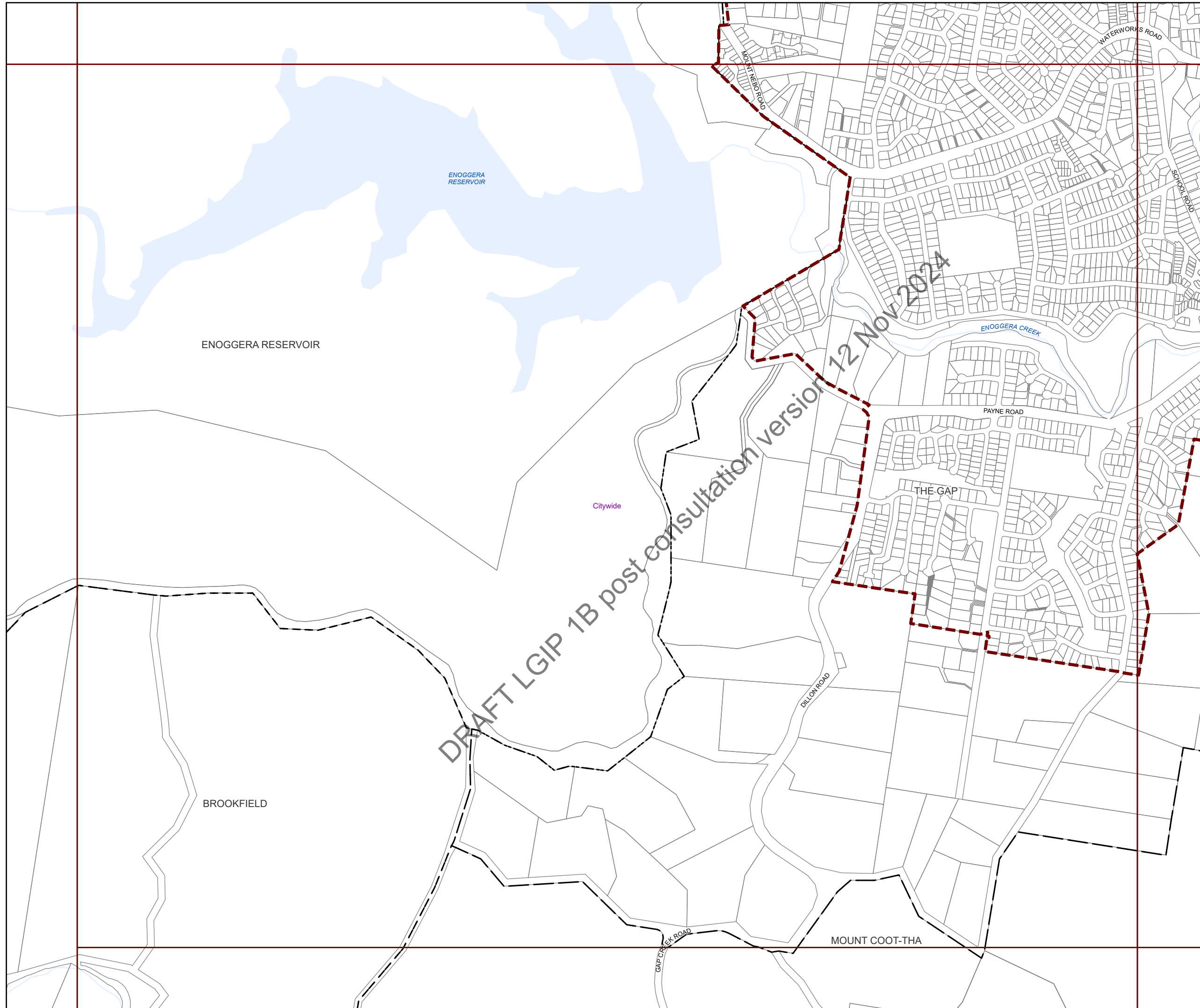
- Ferry terminal - new and upgrade
- Bikeway
- RiverWalk
- Green Bridge

**Existing infrastructure**

- Ferry terminal
- Bikeway

**Boundaries**

- Suburb boundaries
- Priority infrastructure area
- APT service catchment
- Property boundaries (June 2021)
- Individual network map boundaries
- Waterways



**NOTES**

This map is notional only and should not be used for interpreting City Plan provisions relating to specific sites. To properly interpret the maps, the planning scheme must be referred to.

As adopted by Council, effective as of XXth XXXX 202X.

Based on Cadastral Data provided with the permission of the Department of Resources.

While every care is taken to ensure the accuracy of this data, the Brisbane City Council and the copyright owners, in permitting the use of this data, make no representations or warranties about its accuracy, reliability, completeness or suitability for any particular purpose and disclaims all responsibility and all liability (including without limitation, liability in negligence) for all expenses, losses, damages (including indirect or consequential damage) and costs which you might incur as a result of the data being inaccurate or incomplete in any way and for any reason.

© The State of Queensland (Department of Resources) (2021)  
 © Brisbane City Council (2022)

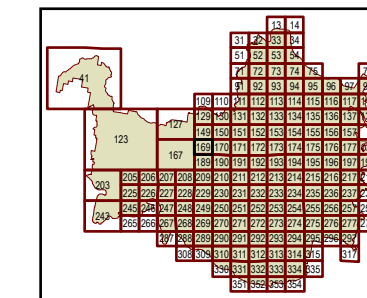


Projection: Map Grid of Australia, Zone 56  
 Horizontal Datum: Geocentric Datum of Australia 1994

Approximate Scale @ A3 1:10,000

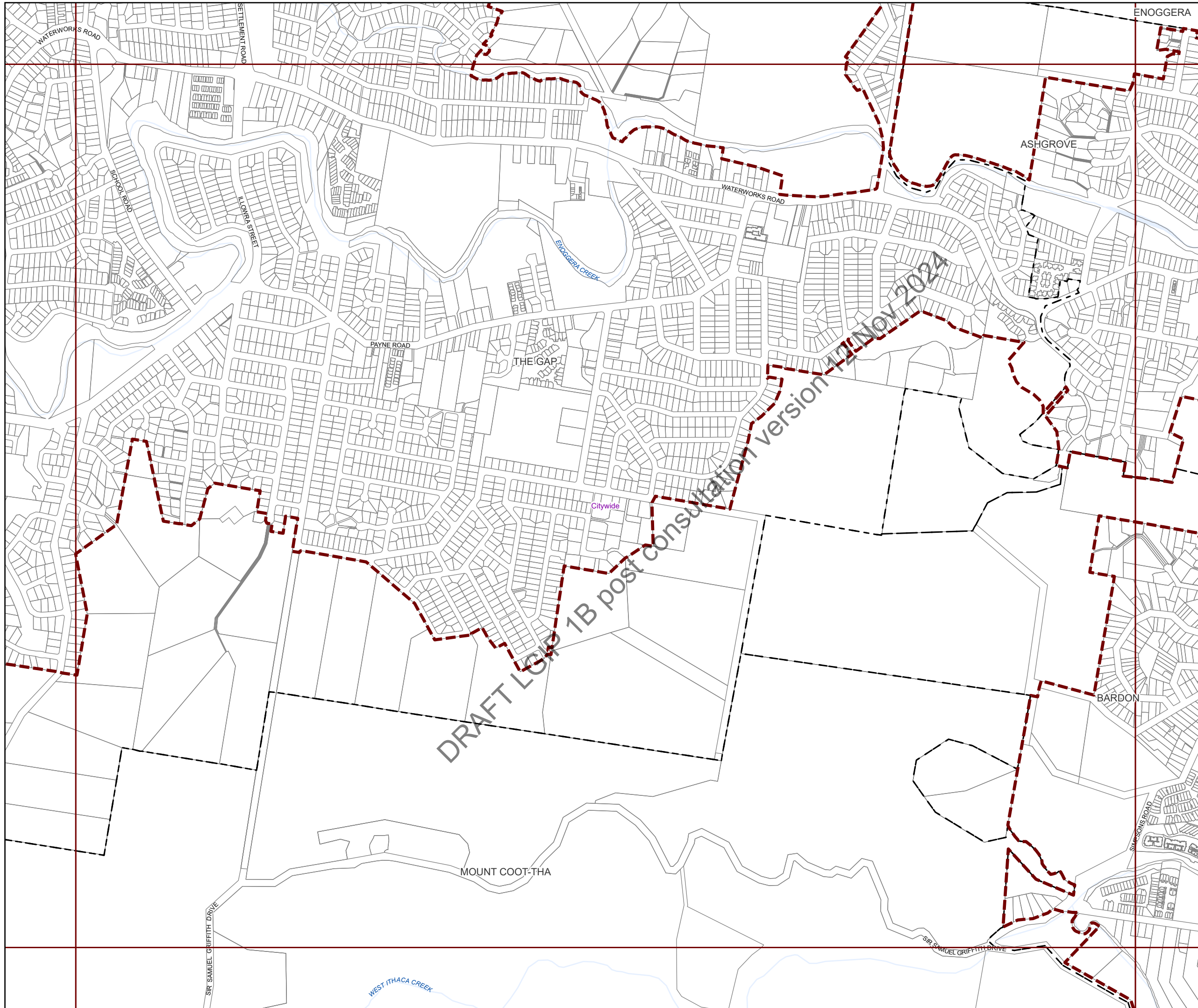
0 240 480

Metres



Plans for Trunk Infrastructure  
 Transport Network (Pathway  
 Network & Ferry Terminals Network)  
 Map APT 169





- Future infrastructure**
- Ferry terminal - new and upgrade
  - Bikeway
  - RiverWalk
  - Green Bridge
- Existing infrastructure**
- Ferry terminal
  - Bikeway
- Boundaries**
- Suburb boundaries
  - Priority infrastructure area
  - APT service catchment
  - Property boundaries (June 2021)
  - Individual network map boundaries
  - Waterways

**NOTES**

This map is notional only and should not be used for interpreting City Plan provisions relating to specific sites. To properly interpret the maps, the planning scheme must be referred to.

As adopted by Council, effective as of XXth XXXX 202X.

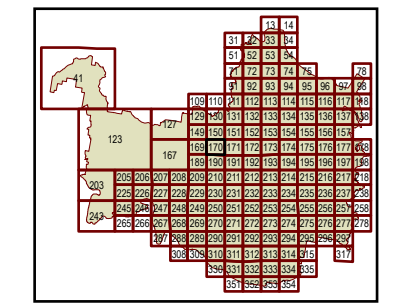
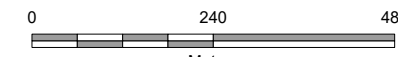
Based on Cadastral Data provided with the permission of the Department of Resources.

While every care is taken to ensure the accuracy of this data, the Brisbane City Council and the copyright owners, in permitting the use of this data, make no representations or warranties about its accuracy, reliability, completeness or suitability for any particular purpose and disclaims all responsibility and all liability (including without limitation, liability in negligence) for all expenses, losses, damages (including indirect or consequential damage) and costs which you might incur as a result of the data being inaccurate or incomplete in any way and for any reason.

© The State of Queensland (Department of Resources) (2021)  
 © Brisbane City Council (2022)

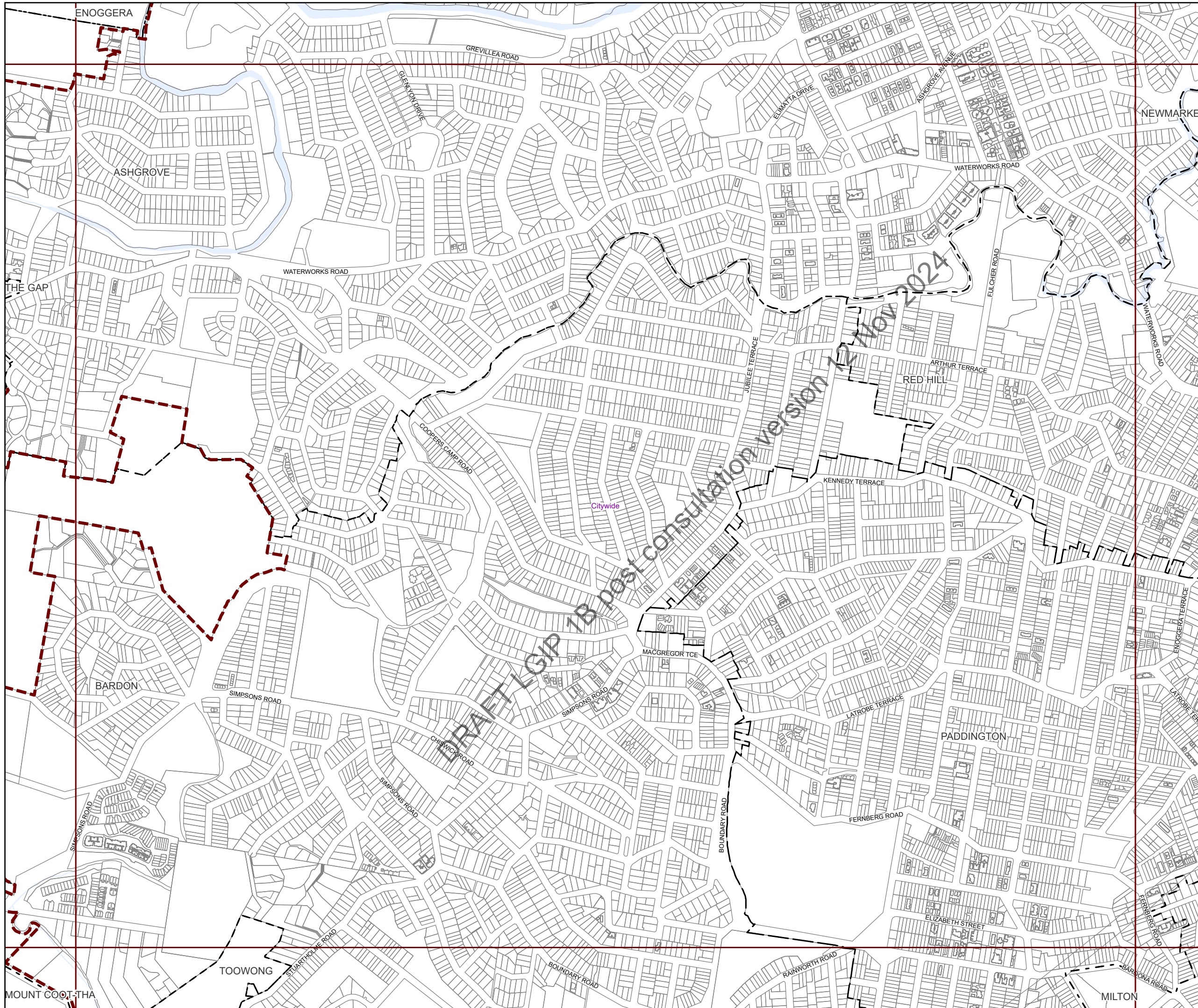
Projection: Map Grid of Australia, Zone 56  
 Horizontal Datum: Geocentric Datum of Australia 1994

Approximate Scale @ A3 1:10,000



Plans for Trunk Infrastructure  
 Transport Network (Pathway  
 Network & Ferry Terminals Network)  
 Map APT 170





**Future infrastructure**

- Ferry terminal - new and upgrade
- Bikeway
- RiverWalk
- Green Bridge

**Existing infrastructure**

- Ferry terminal
- Bikeway

**Boundaries**

- Suburb boundaries
- Priority infrastructure area
- APT service catchment
- Property boundaries (June 2021)
- Individual network map boundaries
- Waterways

**NOTES**

This map is notional only and should not be used for interpreting City Plan provisions relating to specific sites. To properly interpret the maps, the planning scheme must be referred to.

As adopted by Council, effective as of XXth XXXX 20XX.

Based on Cadastral Data provided with the permission of the Department of Resources.

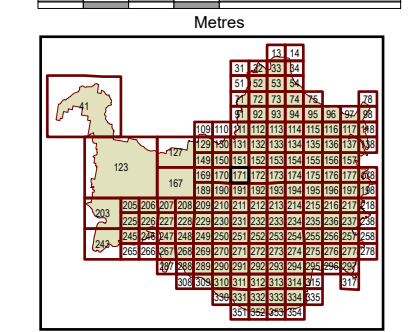
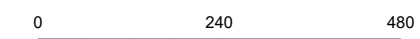
While every care is taken to ensure the accuracy of this data, the Brisbane City Council and the copyright owners, in permitting the use of this data, make no representations or warranties about its accuracy, reliability, completeness or suitability for any particular purpose and disclaims all responsibility and all liability (including without limitation, liability in negligence) for all expenses, losses, damages (including indirect or consequential damage) and costs which you might incur as a result of the data being inaccurate or incomplete in any way and for any reason.

© The State of Queensland (Department of Resources) (2021)  
 © Brisbane City Council (2022)



Projection: Map Grid of Australia, Zone 56  
 Horizontal Datum: Geocentric Datum of Australia 1994

Approximate Scale @ A3 1:10,000



Plans for Trunk Infrastructure  
 Transport Network (Pathway  
 Network & Ferry Terminals Network)  
 Map APT 171





**Future infrastructure**

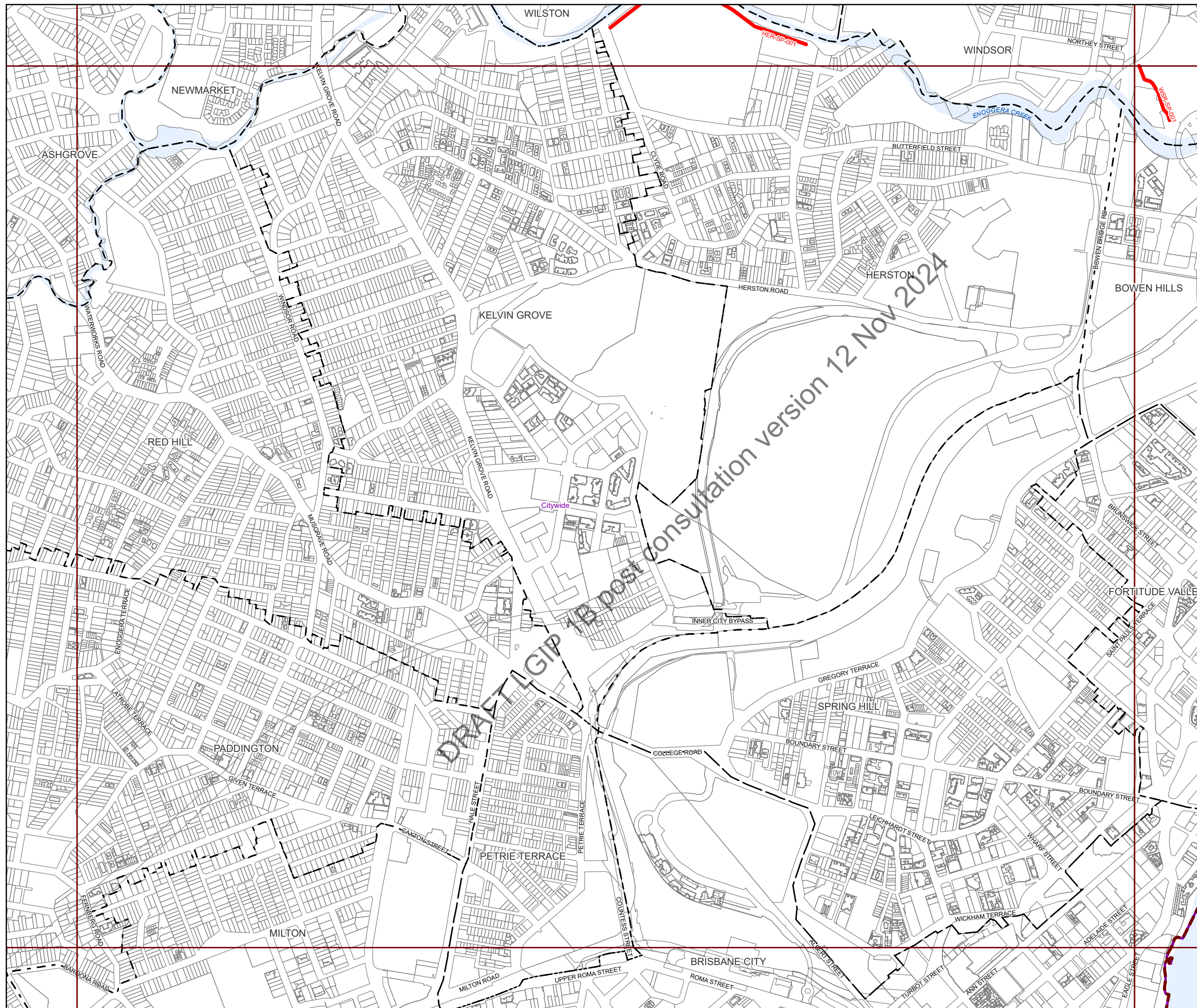
- Ferry terminal - new and upgrade
- Bikeway
- RiverWalk
- Green Bridge

**Existing infrastructure**

- Ferry terminal
- Bikeway

**Boundaries**

- Suburb boundaries
- Priority infrastructure area
- APT service catchment
- Property boundaries (June 2021)
- Individual network map boundaries
- Waterways



**NOTES**

This map is notional only and should not be used for interpreting City Plan provisions relating to specific sites. To properly interpret the maps, the planning scheme must be referred to.

As adopted by Council, effective as of XXth XXXX 202X.

Based on Cadastral Data provided with the permission of the Department of Resources.

While every care is taken to ensure the accuracy of this data, the Brisbane City Council and the copyright owners, in permitting the use of this data, make no representations or warranties about its accuracy, reliability, completeness or suitability for any particular purpose and disclaims all responsibility and all liability (including without limitation, liability in negligence) for all expenses, losses, damages (including indirect or consequential damage) and costs which you might incur as a result of the data being inaccurate or incomplete in any way and for any reason.

© The State of Queensland (Department of Resources) (2021)  
 © Brisbane City Council (2022)

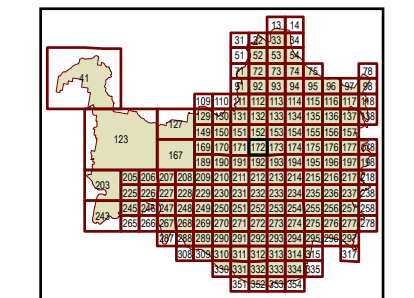


Projection: Map Grid of Australia, Zone 56  
 Horizontal Datum: Geocentric Datum of Australia 1994

Approximate Scale @ A3 1:10,000

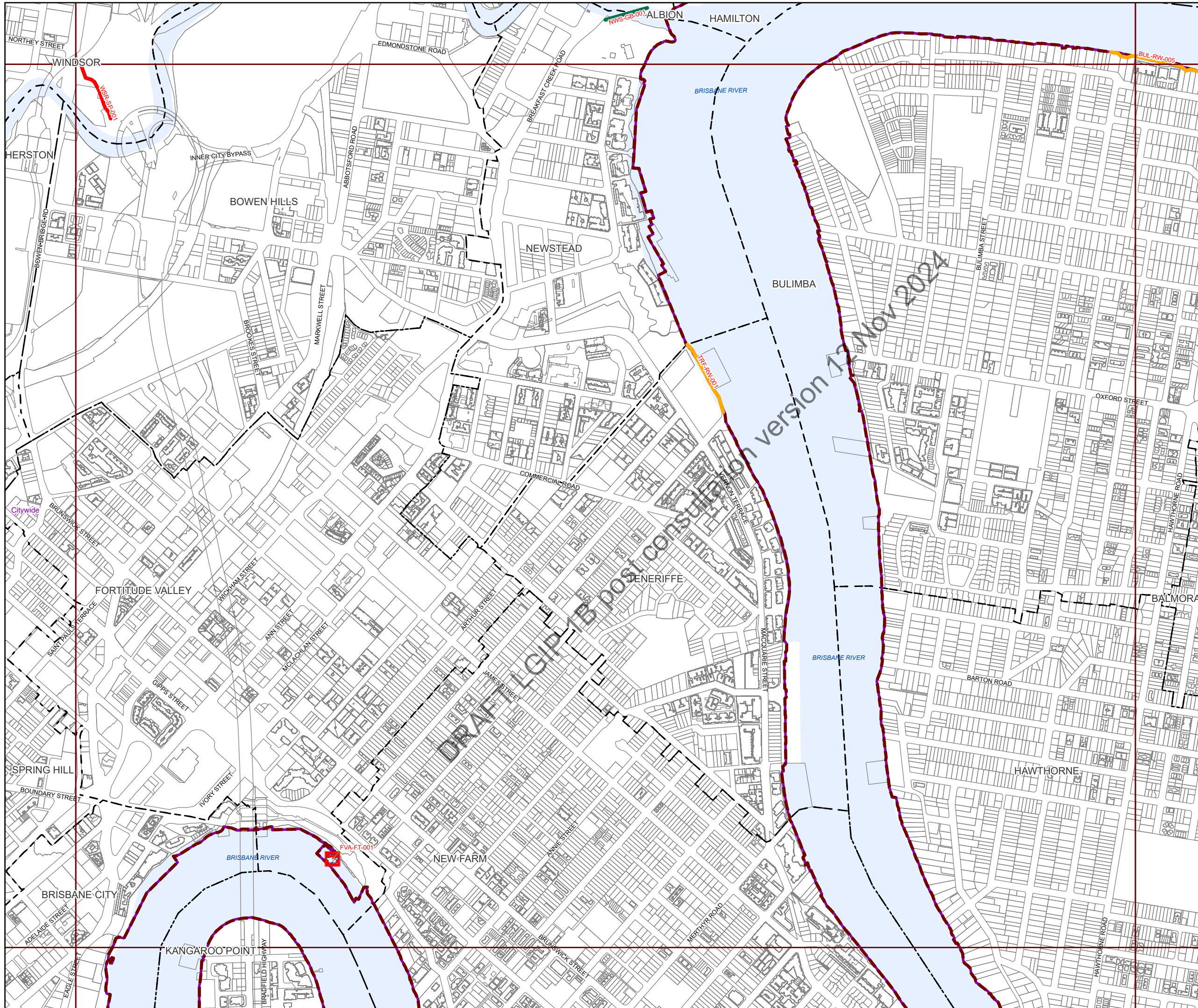
0 240 480

Metres



Plans for Trunk Infrastructure  
 Transport Network (Pathway  
 Network & Ferry Terminals Network)  
 Map APT172





- Future infrastructure**
- Ferry terminal - new and upgrade
  - Bikeway
  - RiverWalk
  - Green Bridge
- Existing infrastructure**
- Ferry terminal
  - Bikeway
- Boundaries**
- Suburb boundaries
  - Priority infrastructure area
  - APT service catchment
  - Property boundaries (June 2021)
  - Individual network map boundaries
  - Waterways

DRAFT - For public consultation version 12 Nov 2024

**NOTES**  
 This map is notional only and should not be used for interpreting City Plan provisions relating to specific sites. To properly interpret the maps, the planning scheme must be referred to.

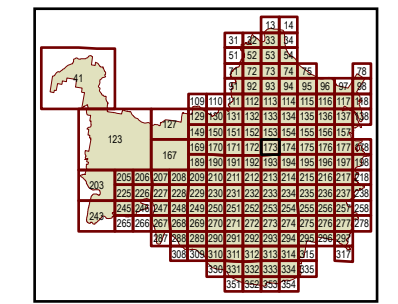
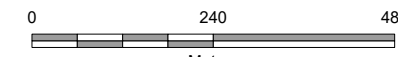
As adopted by Council, effective as of XXth XXXX 202X.  
 Based on Cadastral Data provided with the permission of the Department of Resources.

While every care is taken to ensure the accuracy of this data, the Brisbane City Council and the copyright owners, in permitting the use of this data, make no representations or warranties about its accuracy, reliability, completeness or suitability for any particular purpose and disclaims all responsibility and all liability (including without limitation, liability in negligence) for all expenses, losses, damages (including indirect or consequential damage) and costs which you might incur as a result of the data being inaccurate or incomplete in any way and for any reason.

© The State of Queensland (Department of Resources) (2021)  
 © Brisbane City Council (2022)

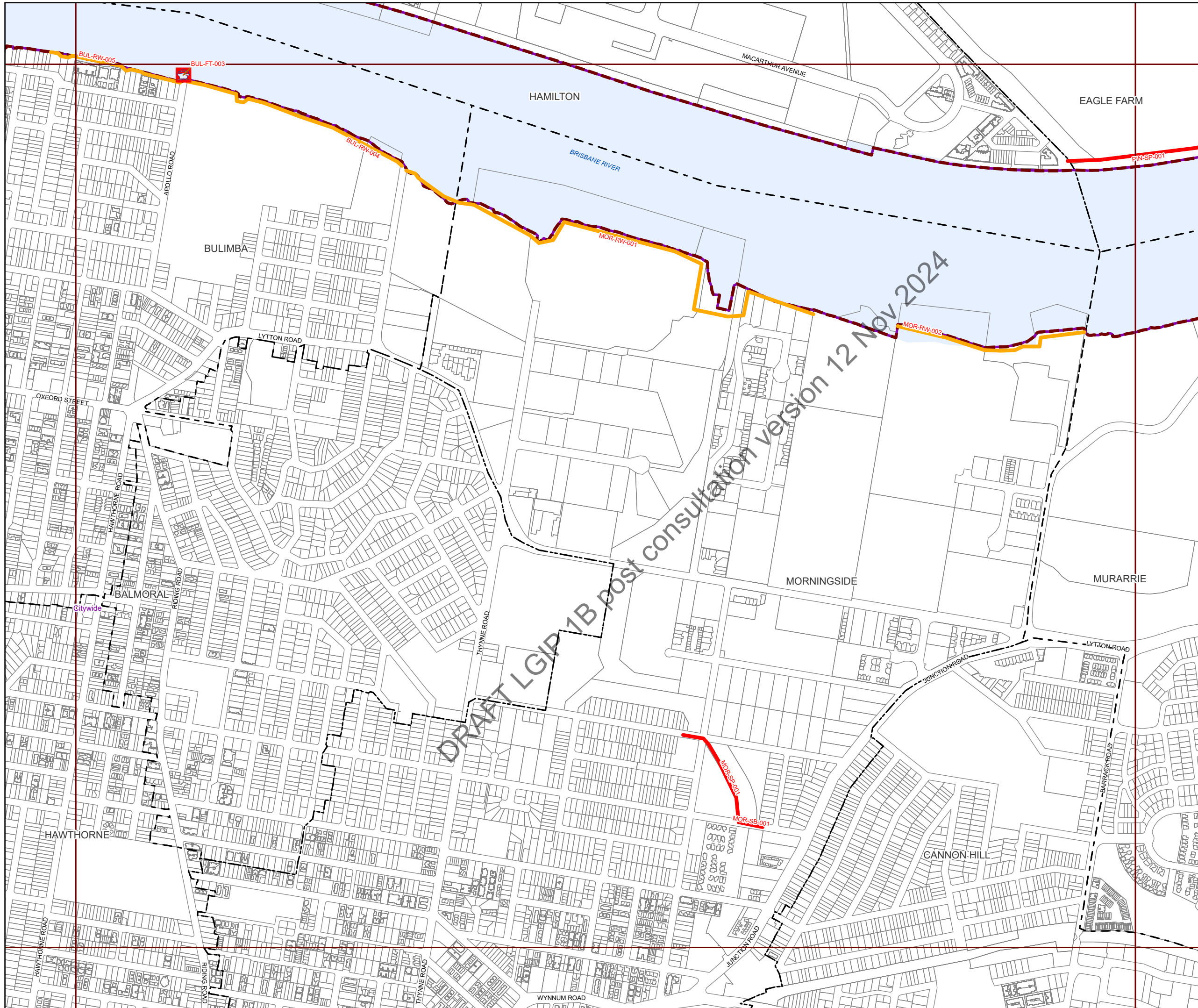
Projection: Map Grid of Australia, Zone 56  
 Horizontal Datum: Geocentric Datum of Australia 1994

Approximate Scale @ A3 1:10,000



Plans for Trunk Infrastructure  
 Transport Network (Pathway  
 Network & Ferry Terminals Network)  
 Map APT173





**Future infrastructure**

- Ferry terminal - new and upgrade
- Bikeway
- RiverWalk
- Green Bridge

**Existing infrastructure**

- Ferry terminal
- Bikeway

**Boundaries**

- Suburb boundaries
- Priority infrastructure area
- APT service catchment
- Property boundaries (June 2021)
- Individual network map boundaries
- Waterways

**NOTES**

This map is notional only and should not be used for interpreting City Plan provisions relating to specific sites. To properly interpret the maps, the planning scheme must be referred to.

As adopted by Council, effective as of XXth XXXX 202X.

Based on Cadastral Data provided with the permission of the Department of Resources.

While every care is taken to ensure the accuracy of this data, the Brisbane City Council and the copyright owners, in permitting the use of this data, make no representations or warranties about its accuracy, reliability, completeness or suitability for any particular purpose and disclaims all responsibility and all liability (including without limitation, liability in negligence) for all expenses, losses, damages (including indirect or consequential damage) and costs which you might incur as a result of the data being inaccurate or incomplete in any way and for any reason.

© The State of Queensland (Department of Resources) (2021)  
 © Brisbane City Council (2022)

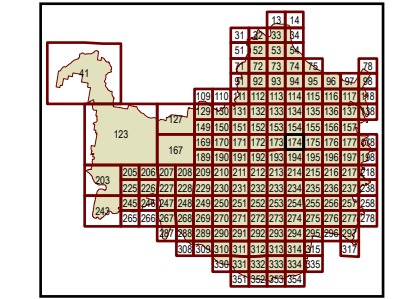


Projection: Map Grid of Australia, Zone 56  
 Horizontal Datum: Geocentric Datum of Australia 1994

Approximate Scale @ A3 1:10,000

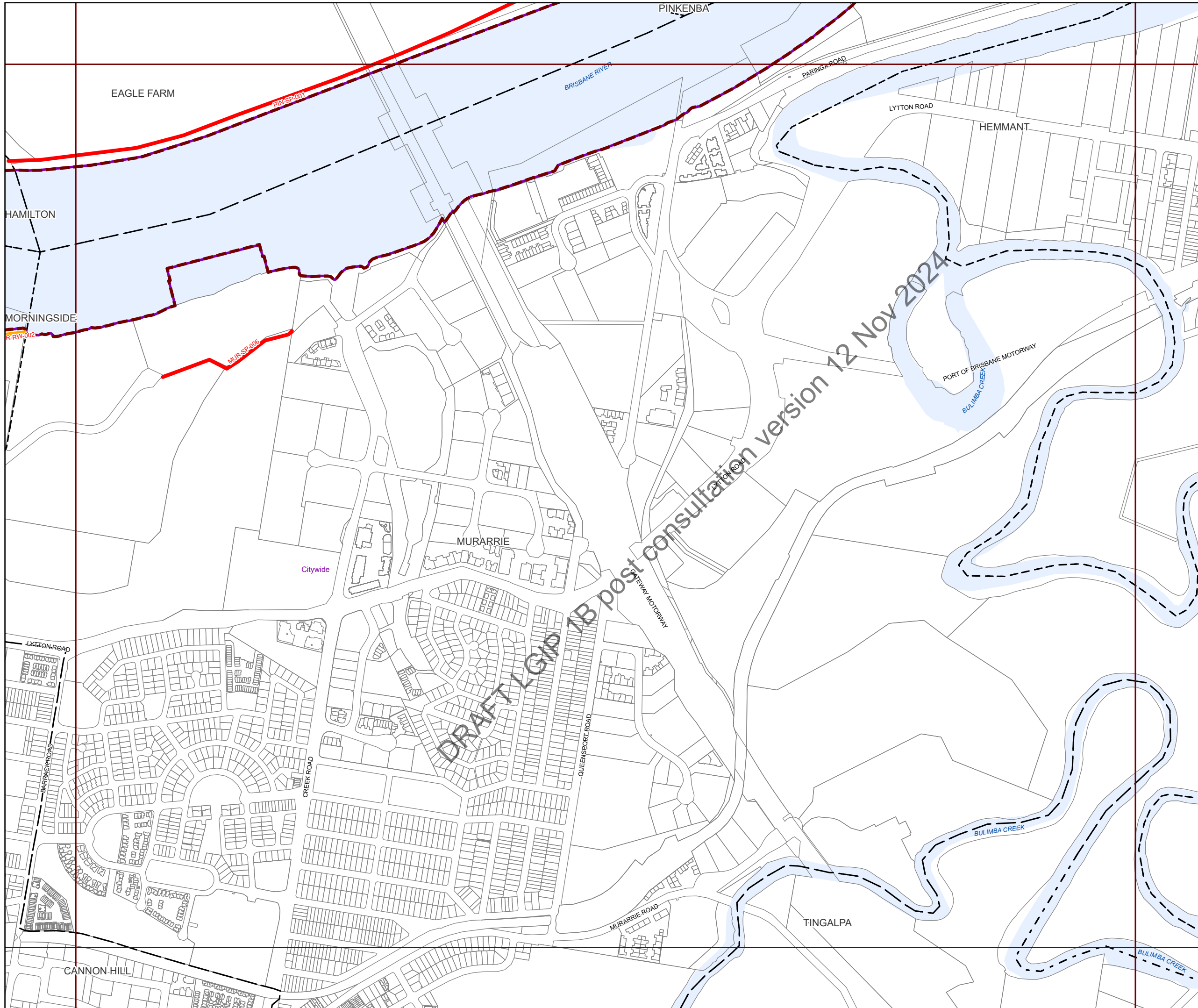
0 240 480

Metres



Plans for Trunk Infrastructure  
 Transport Network (Pathway  
 Network & Ferry Terminals Network)  
 Map APT174





**Future infrastructure**

- Ferry terminal - new and upgrade
- Bikeway
- RiverWalk
- Green Bridge

**Existing infrastructure**

- Ferry terminal
- Bikeway

**Boundaries**

- Suburb boundaries
- Priority infrastructure area
- APT service catchment
- Property boundaries (June 2021)
- Individual network map boundaries
- Waterways

**NOTES**

This map is notional only and should not be used for interpreting City Plan provisions relating to specific sites. To properly interpret the maps, the planning scheme must be referred to.

As adopted by Council, effective as of XXth XXXX 202X.

Based on Cadastral Data provided with the permission of the Department of Resources.

While every care is taken to ensure the accuracy of this data, the Brisbane City Council and the copyright owners, in permitting the use of this data, make no representations or warranties about its accuracy, reliability, completeness or suitability for any particular purpose and disclaims all responsibility and all liability (including without limitation, liability in negligence) for all expenses, losses, damages (including indirect or consequential damage) and costs which you might incur as a result of the data being inaccurate or incomplete in any way and for any reason.

© The State of Queensland (Department of Resources) (2021)  
 © Brisbane City Council (2022)

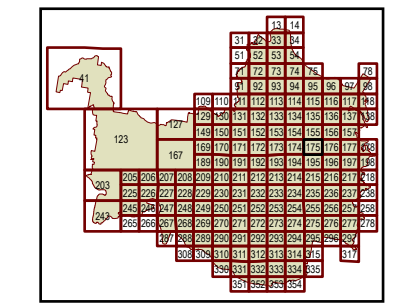


Projection: Map Grid of Australia, Zone 56  
 Horizontal Datum: Geocentric Datum of Australia 1994

Approximate Scale @ A3 1:10,000

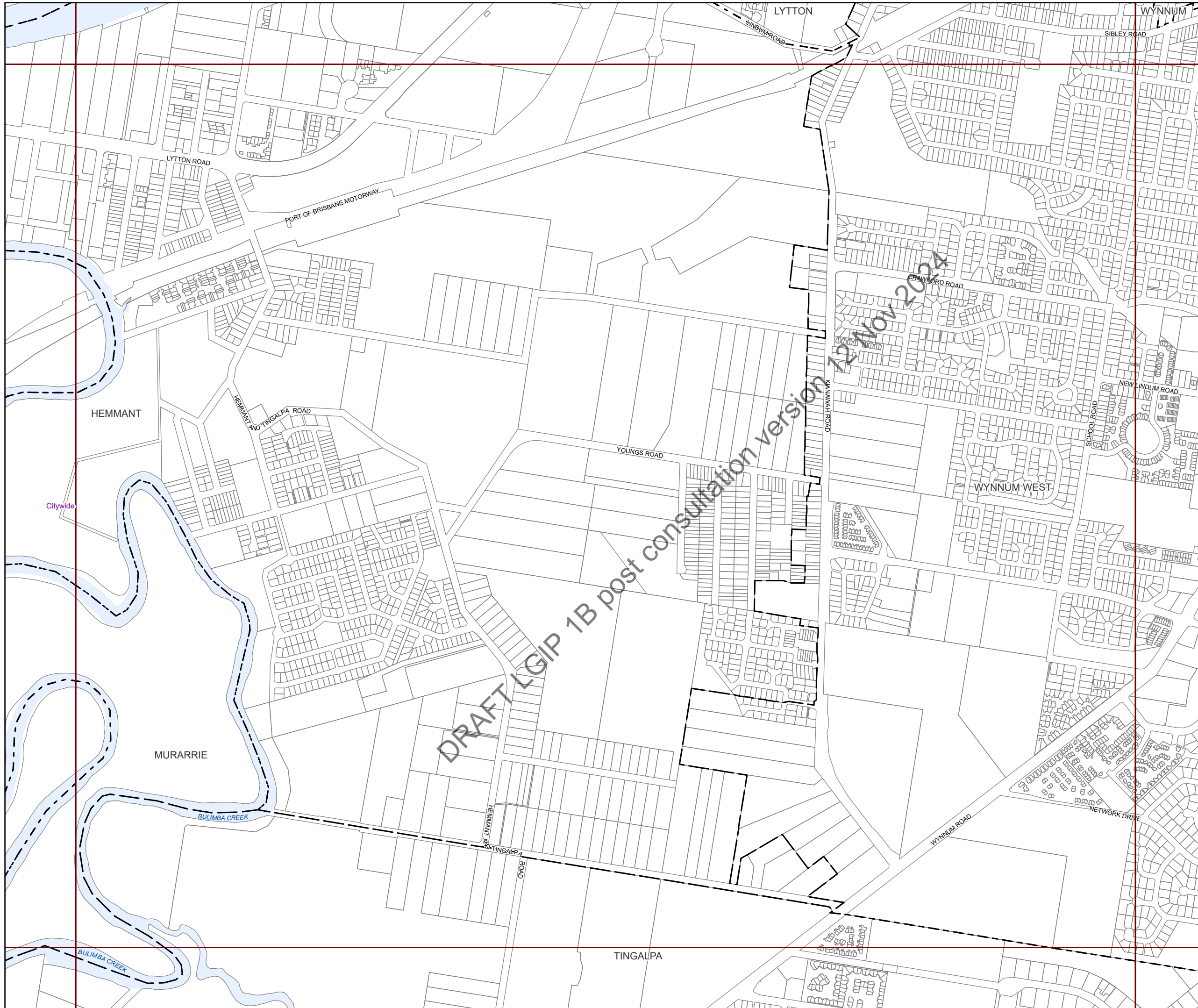
0 240 480

Metres



Plans for Trunk Infrastructure Transport Network (Pathway Network & Ferry Terminals Network) Map APT 175





**Future infrastructure**

- Ferry terminal - new and upgrade
- Bikeway
- RiverWalk
- Green Bridge

**Existing infrastructure**

- Ferry terminal
- Bikeway

**Boundaries**

- Suburb boundaries
- Priority infrastructure area
- APT service catchment
- Property boundaries (June 2021)
- Individual network map boundaries
- Waterways

**NOTES**

This map is notional only and should not be used for interpreting City Plan provisions relating to specific sites. To properly interpret the maps, the planning scheme must be referred to.

As adopted by Council, effective as of XXth XXXX 202X.

Based on Cadastral Data provided with the permission of the Department of Resources.

While every care is taken to ensure the accuracy of this data, the Brisbane City Council and the copyright owners, in permitting the use of this data, make no representations or warranties about its accuracy, reliability, completeness or suitability for any particular purpose and disclaims all responsibility and all liability (including without limitation, liability in negligence) for all expenses, losses, damages (including indirect or consequential damage) and costs which you might incur as a result of the data being inaccurate or incomplete in any way and for any reason.

© The State of Queensland (Department of Resources) (2021)  
 © Brisbane City Council (2022)

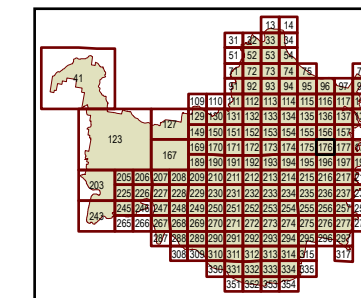


Projection: Map Grid of Australia, Zone 56  
 Horizontal Datum: Geocentric Datum of Australia 1994

Approximate Scale @ A3 1:10,000

0 240 480

Metres



Plans for Trunk Infrastructure  
 Transport Network (Pathway  
 Network & Ferry Terminals Network)  
 Map APT 176





**Future infrastructure**

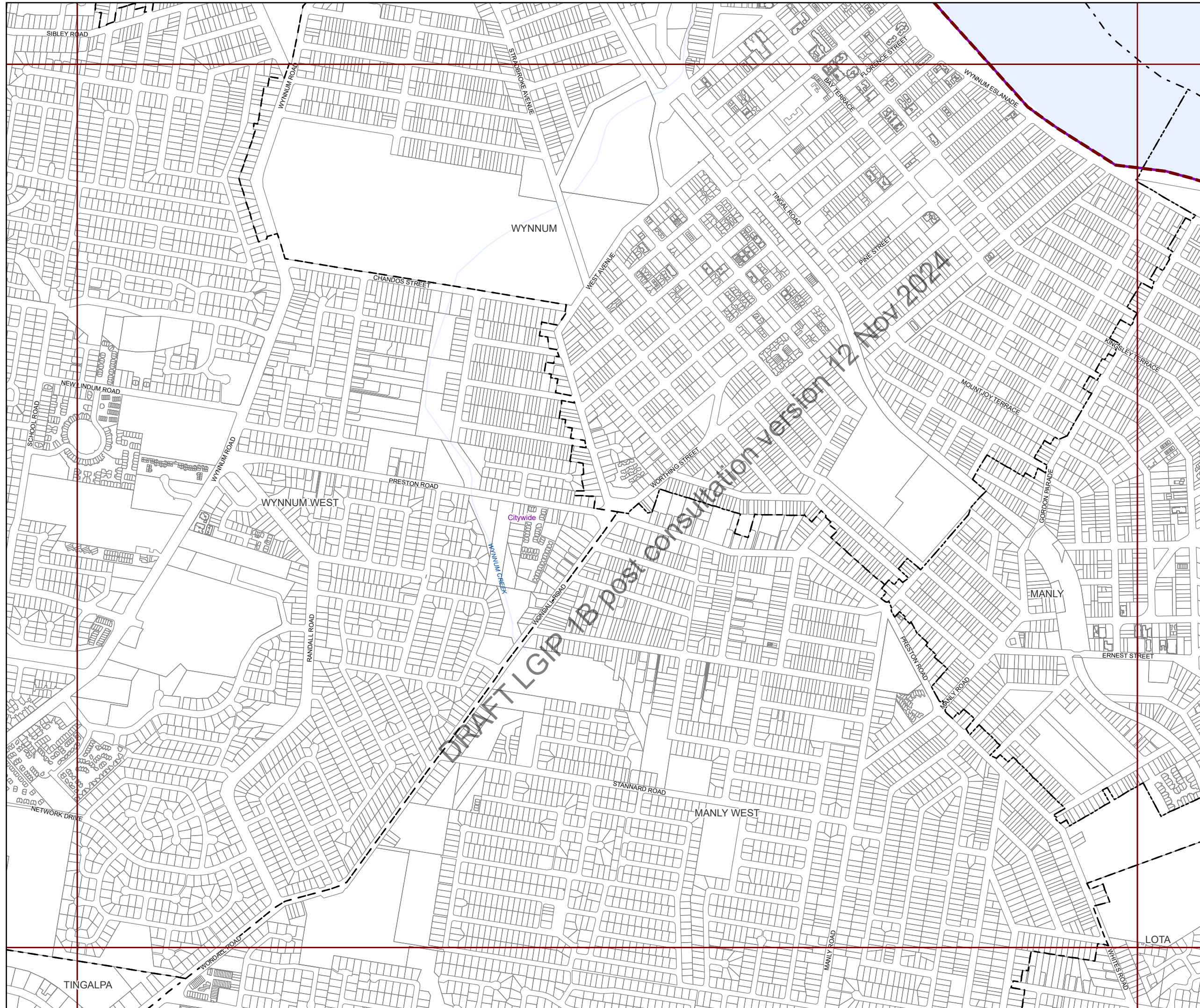
- Ferry terminal - new and upgrade
- Bikeway
- RiverWalk
- Green Bridge

**Existing infrastructure**

- Ferry terminal
- Bikeway

**Boundaries**

- Suburb boundaries
- Priority infrastructure area
- APT service catchment
- Property boundaries (June 2021)
- Individual network map boundaries
- Waterways



**NOTES**

This map is notional only and should not be used for interpreting City Plan provisions relating to specific sites. To properly interpret the maps, the planning scheme must be referred to.

As adopted by Council, effective as of XXth XXXX 202X.

Based on Cadastral Data provided with the permission of the Department of Resources.

While every care is taken to ensure the accuracy of this data, the Brisbane City Council and the copyright owners, in permitting the use of this data, make no representations or warranties about its accuracy, reliability, completeness or suitability for any particular purpose and disclaims all responsibility and all liability (including without limitation, liability in negligence) for all expenses, losses, damages (including indirect or consequential damage) and costs which you might incur as a result of the data being inaccurate or incomplete in any way and for any reason.

© The State of Queensland (Department of Resources) (2021)  
 © Brisbane City Council (2022)

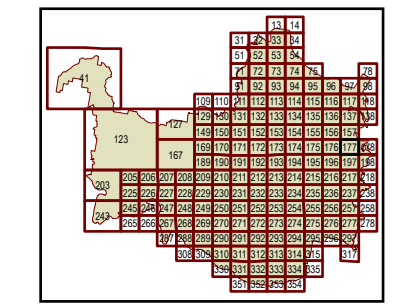


Projection: Map Grid of Australia, Zone 56  
 Horizontal Datum: Geocentric Datum of Australia 1994

Approximate Scale @ A3 1:10,000

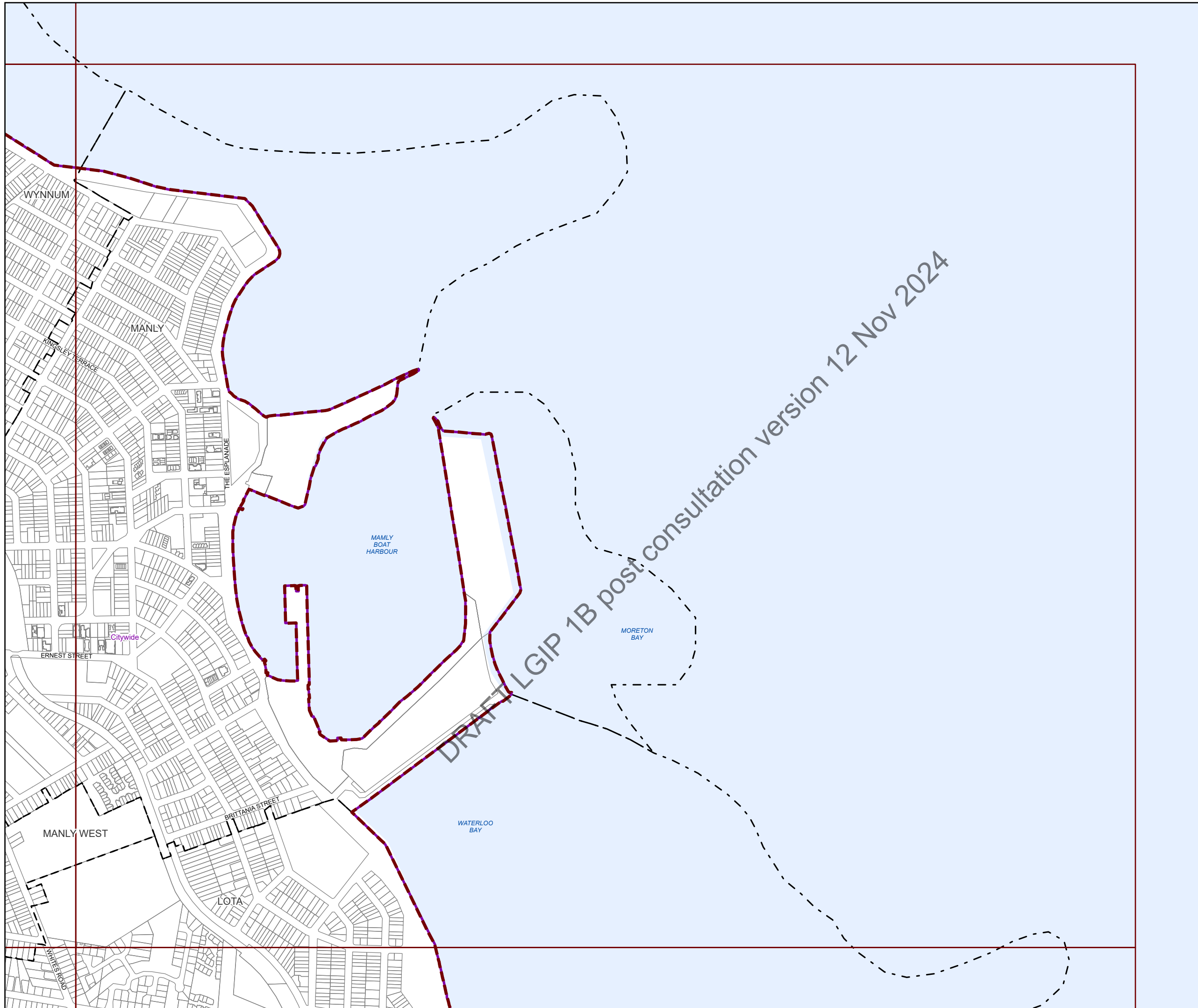
0 240 480

Metres



Plans for Trunk Infrastructure  
 Transport Network (Pathway  
 Network & Ferry Terminals Network)  
 Map APT177





Future infrastructure

- Ferry terminal - new and upgrade
- Bikeway
- RiverWalk
- Green Bridge

Existing infrastructure

- Ferry terminal
- Bikeway

Boundaries

- Suburb boundaries
- Priority infrastructure area
- APT service catchment
- Property boundaries (June 2021)
- Individual network map boundaries
- Waterways

NOTES

This map is notional only and should not be used for interpreting City Plan provisions relating to specific sites. To properly interpret the maps, the planning scheme must be referred to.

As adopted by Council, effective as of XXth XXXX 202X.

Based on Cadastral Data provided with the permission of the Department of Resources.

While every care is taken to ensure the accuracy of this data, the Brisbane City Council and the copyright owners, in permitting the use of this data, make no representations or warranties about its accuracy, reliability, completeness or suitability for any particular purpose and disclaims all responsibility and all liability (including without limitation, liability in negligence) for all expenses, losses, damages (including indirect or consequential damage) and costs which you might incur as a result of the data being inaccurate or incomplete in any way and for any reason.

© The State of Queensland (Department of Resources) (2021)  
© Brisbane City Council (2022)

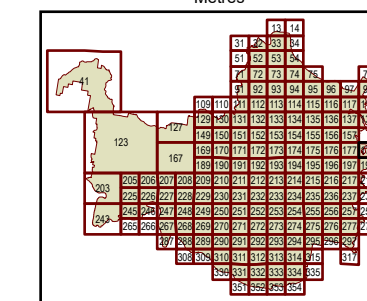


Projection: Map Grid of Australia, Zone 56  
Horizontal Datum: Geocentric Datum of Australia 1994

Approximate Scale @ A3 1:10,000

0 240 480

Metres



Plans for Trunk Infrastructure  
Transport Network (Pathway  
Network & Ferry Terminals Network)  
Map APT 178



**Future infrastructure**

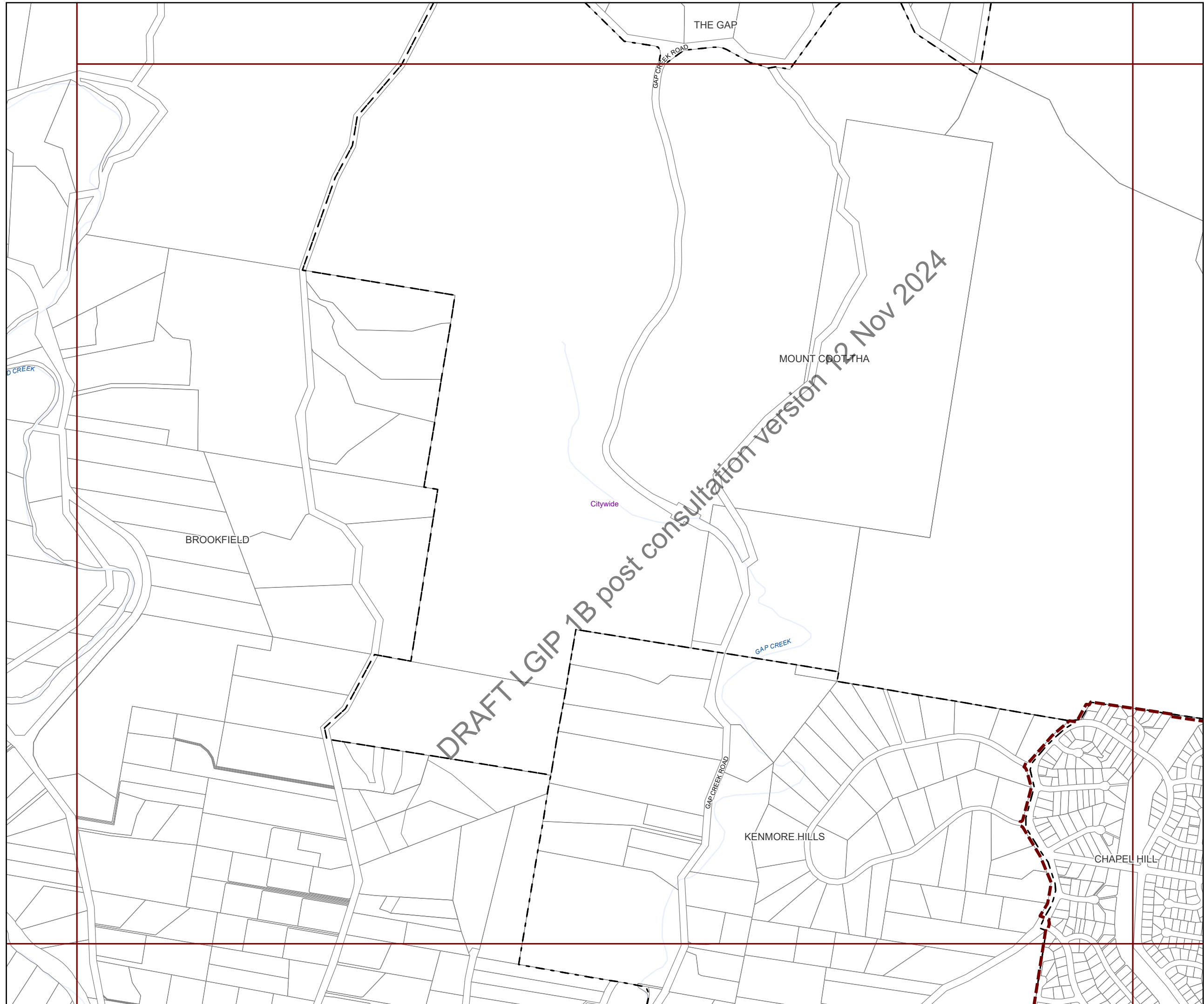
- Ferry terminal - new and upgrade
- Bikeway
- RiverWalk
- Green Bridge

**Existing infrastructure**

- Ferry terminal
- Bikeway

**Boundaries**

- Suburb boundaries
- Priority infrastructure area
- APT service catchment
- Property boundaries (June 2021)
- Individual network map boundaries
- Waterways



**NOTES**

This map is notional only and should not be used for interpreting City Plan provisions relating to specific sites. To properly interpret the maps, the planning scheme must be referred to.

As adopted by Council, effective as of XXth XXXX 202X.

Based on Cadastral Data provided with the permission of the Department of Resources.

While every care is taken to ensure the accuracy of this data, the Brisbane City Council and the copyright owners, in permitting the use of this data, make no representations or warranties about its accuracy, reliability, completeness or suitability for any particular purpose and disclaims all responsibility and all liability (including without limitation, liability in negligence) for all expenses, losses, damages (including indirect or consequential damage) and costs which you might incur as a result of the data being inaccurate or incomplete in any way and for any reason.

© The State of Queensland (Department of Resources) (2021)  
 © Brisbane City Council (2022)

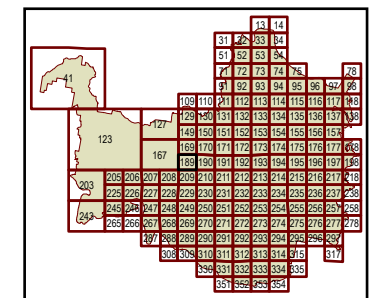


Projection: Map Grid of Australia, Zone 56  
 Horizontal Datum: Geocentric Datum of Australia 1994

Approximate Scale @ A3 1:10,000

0 240 480

Metres



Plans for Trunk Infrastructure  
 Transport Network (Pathway  
 Network & Ferry Terminals Network)  
 Map APT 189





**Future infrastructure**

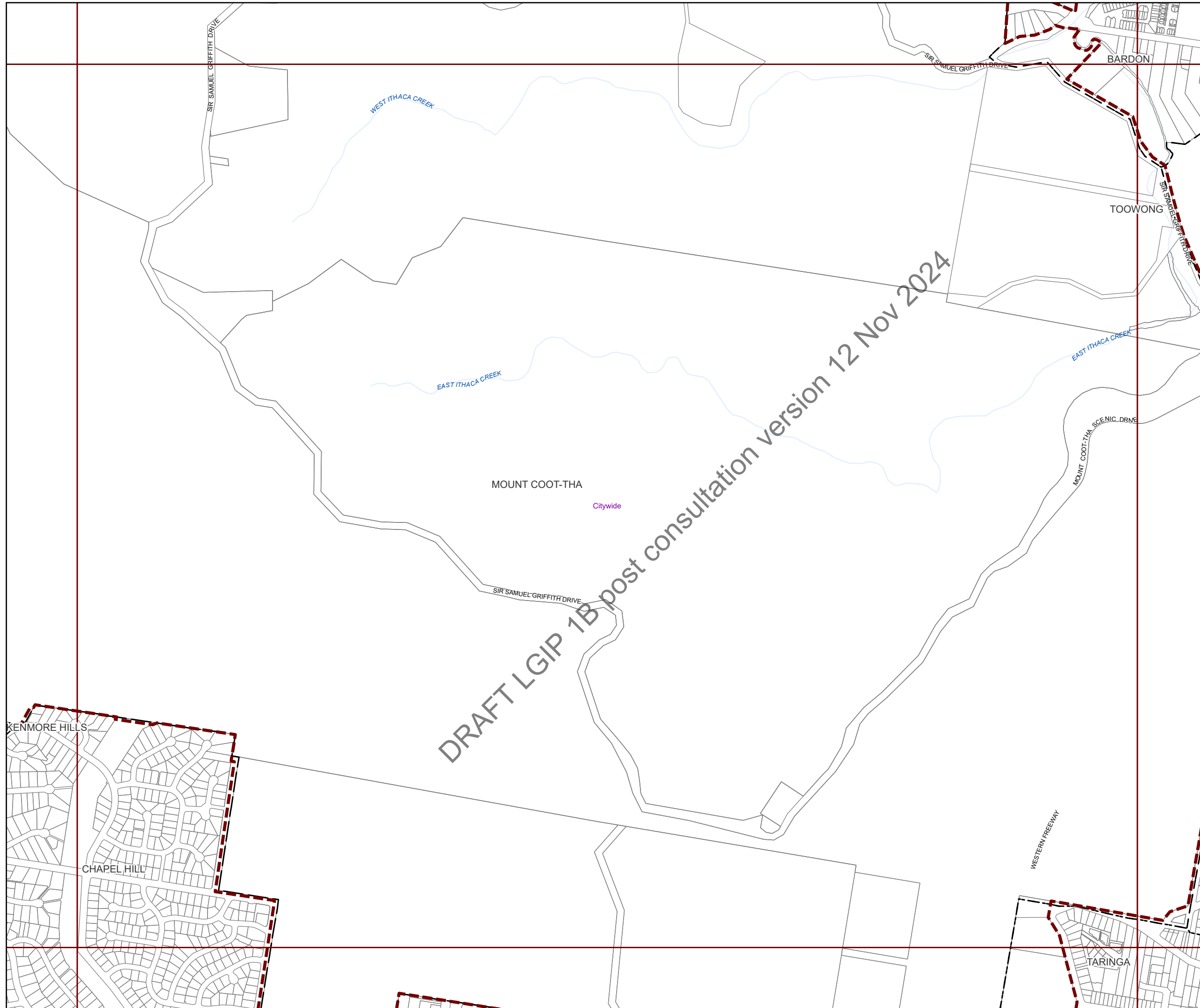
- Ferry terminal - new and upgrade
- Bikeway
- RiverWalk
- Green Bridge

**Existing infrastructure**

- Ferry terminal
- Bikeway

**Boundaries**

- Suburb boundaries
- Priority infrastructure area
- APT service catchment
- Property boundaries (June 2021)
- Individual network map boundaries
- Waterways



**NOTES**

This map is notional only and should not be used for interpreting City Plan provisions relating to specific sites. To properly interpret the maps, the planning scheme must be referred to.

As adopted by Council, effective as of XXth XXXX 202X.

Based on Cadastral Data provided with the permission of the Department of Resources.

While every care is taken to ensure the accuracy of this data, the Brisbane City Council and the copyright owners, in permitting the use of this data, make no representations or warranties about its accuracy, reliability, completeness or suitability for any particular purpose and disclaims all responsibility and all liability (including without limitation, liability in negligence) for all expenses, losses, damages (including indirect or consequential damage) and costs which you might incur as a result of the data being inaccurate or incomplete in any way and for any reason.

© The State of Queensland (Department of Resources) (2021)  
 © Brisbane City Council (2022)

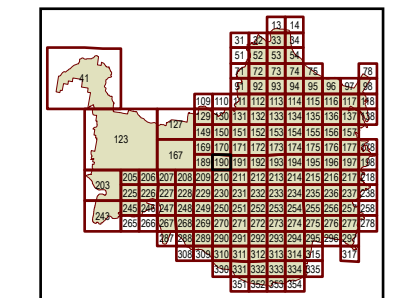


Projection: Map Grid of Australia, Zone 56  
 Horizontal Datum: Geocentric Datum of Australia 1994

Approximate Scale @ A3 1:10,000

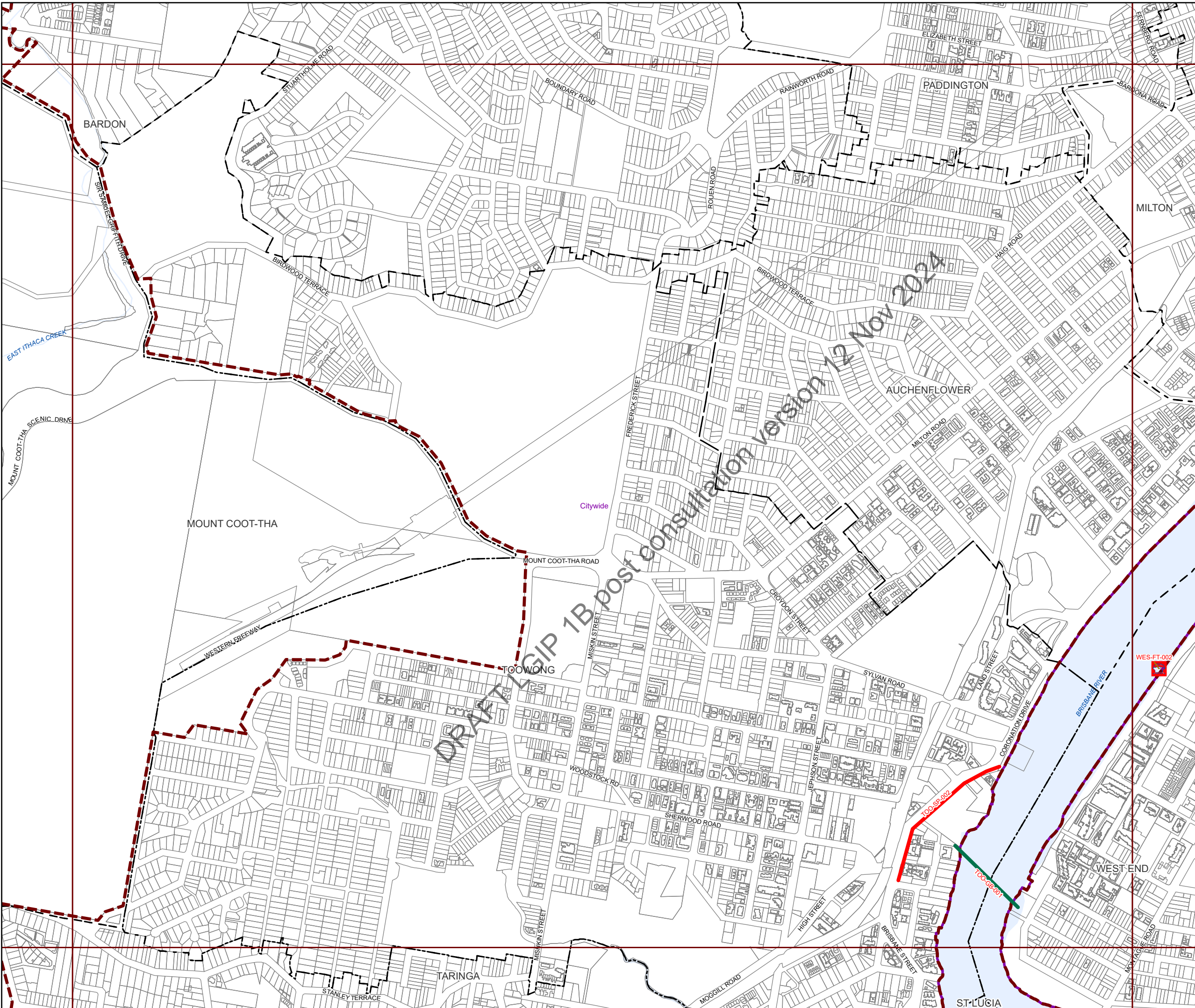
0 240 480

Metres



Plans for Trunk Infrastructure Transport Network (Pathway Network & Ferry Terminals Network) Map APT 190





**Future infrastructure**

- Ferry terminal - new and upgrade
- Bikeway
- RiverWalk
- Green Bridge

**Existing infrastructure**

- Ferry terminal
- Bikeway

**Boundaries**

- Suburb boundaries
- Priority infrastructure area
- APT service catchment
- Property boundaries (June 2021)
- Individual network map boundaries
- Waterways

**NOTES**

This map is notional only and should not be used for interpreting City Plan provisions relating to specific sites. To properly interpret the maps, the planning scheme must be referred to.

As adopted by Council, effective as of XXth XXXX 202X.

Based on Cadastral Data provided with the permission of the Department of Resources.

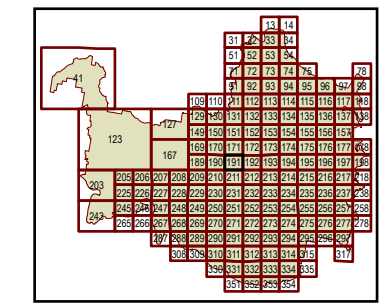
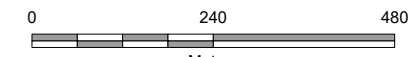
While every care is taken to ensure the accuracy of this data, the Brisbane City Council and the copyright owners, in permitting the use of this data, make no representations or warranties about its accuracy, reliability, completeness or suitability for any particular purpose and disclaims all responsibility and all liability (including without limitation, liability in negligence) for all expenses, losses, damages (including indirect or consequential damage) and costs which you might incur as a result of the data being inaccurate or incomplete in any way and for any reason.

© The State of Queensland (Department of Resources) (2021)  
 © Brisbane City Council (2022)



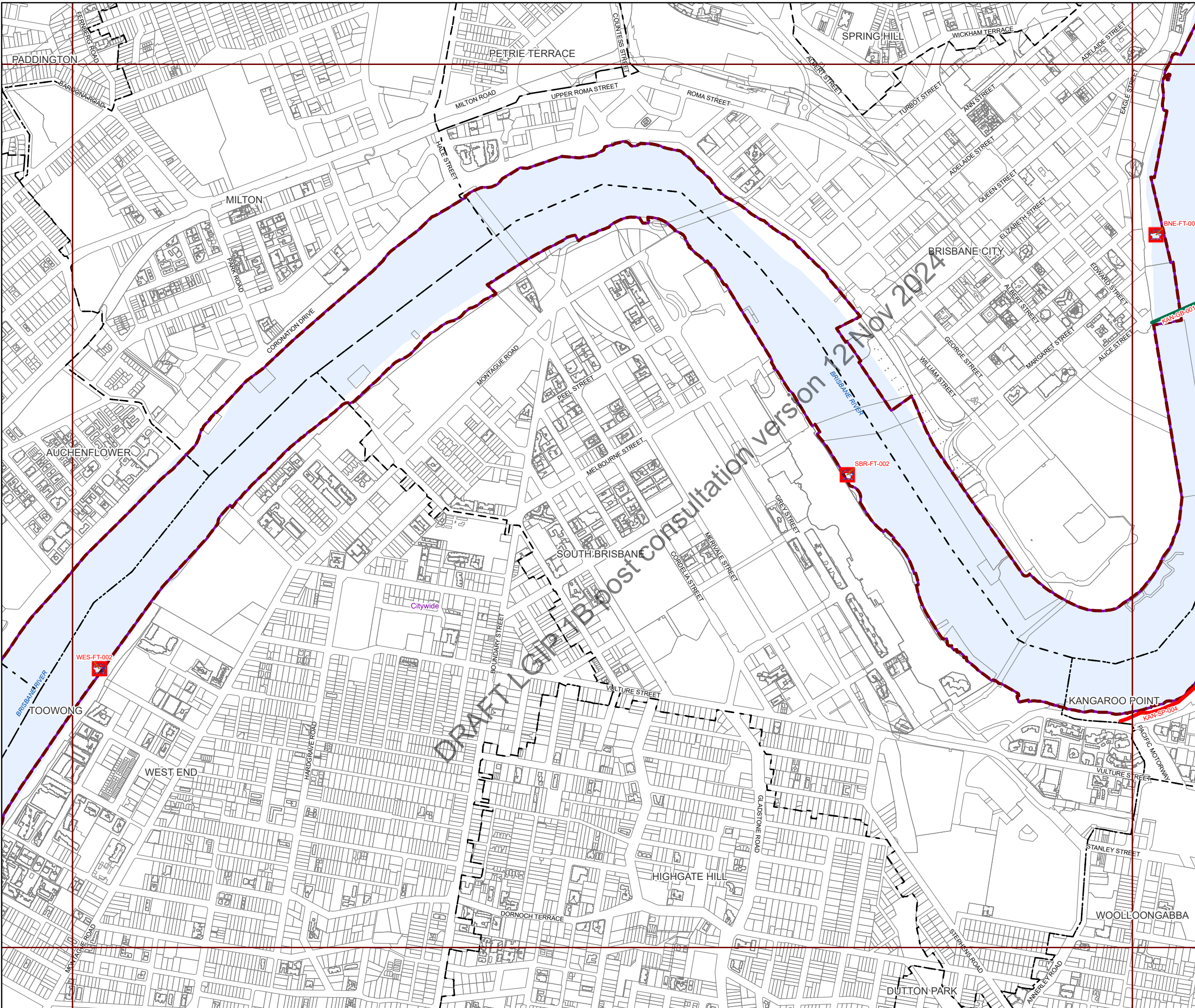
Projection: Map Grid of Australia, Zone 56  
 Horizontal Datum: Geocentric Datum of Australia 1994

Approximate Scale @ A3 1:10,000



Plans for Trunk Infrastructure  
 Transport Network (Pathway  
 Network & Ferry Terminals Network)  
 Map APT191





**Future infrastructure**

- Ferry terminal - new and upgrade
- Bikeway
- RiverWalk
- Green Bridge

**Existing infrastructure**

- Ferry terminal
- Bikeway

**Boundaries**

- Suburb boundaries
- Priority infrastructure area
- APT service catchment
- Property boundaries (June 2021)
- Individual network map boundaries
- Waterways

**NOTES**

This map is notional only and should not be used for interpreting City Plan provisions relating to specific sites. To properly interpret the maps, the planning scheme must be referred to.

As adopted by Council, effective as of XXth XXXX 202X.

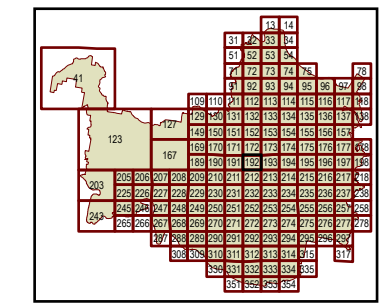
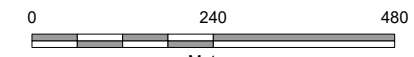
Based on Cadastral Data provided with the permission of the Department of Resources.

While every care is taken to ensure the accuracy of this data, the Brisbane City Council and the copyright owners, in permitting the use of this data, make no representations or warranties about its accuracy, reliability, completeness or suitability for any particular purpose and disclaims all responsibility and all liability (including without limitation, liability in negligence) for all expenses, losses, damages (including indirect or consequential damage) and costs which you might incur as a result of the data being inaccurate or incomplete in any way and for any reason.

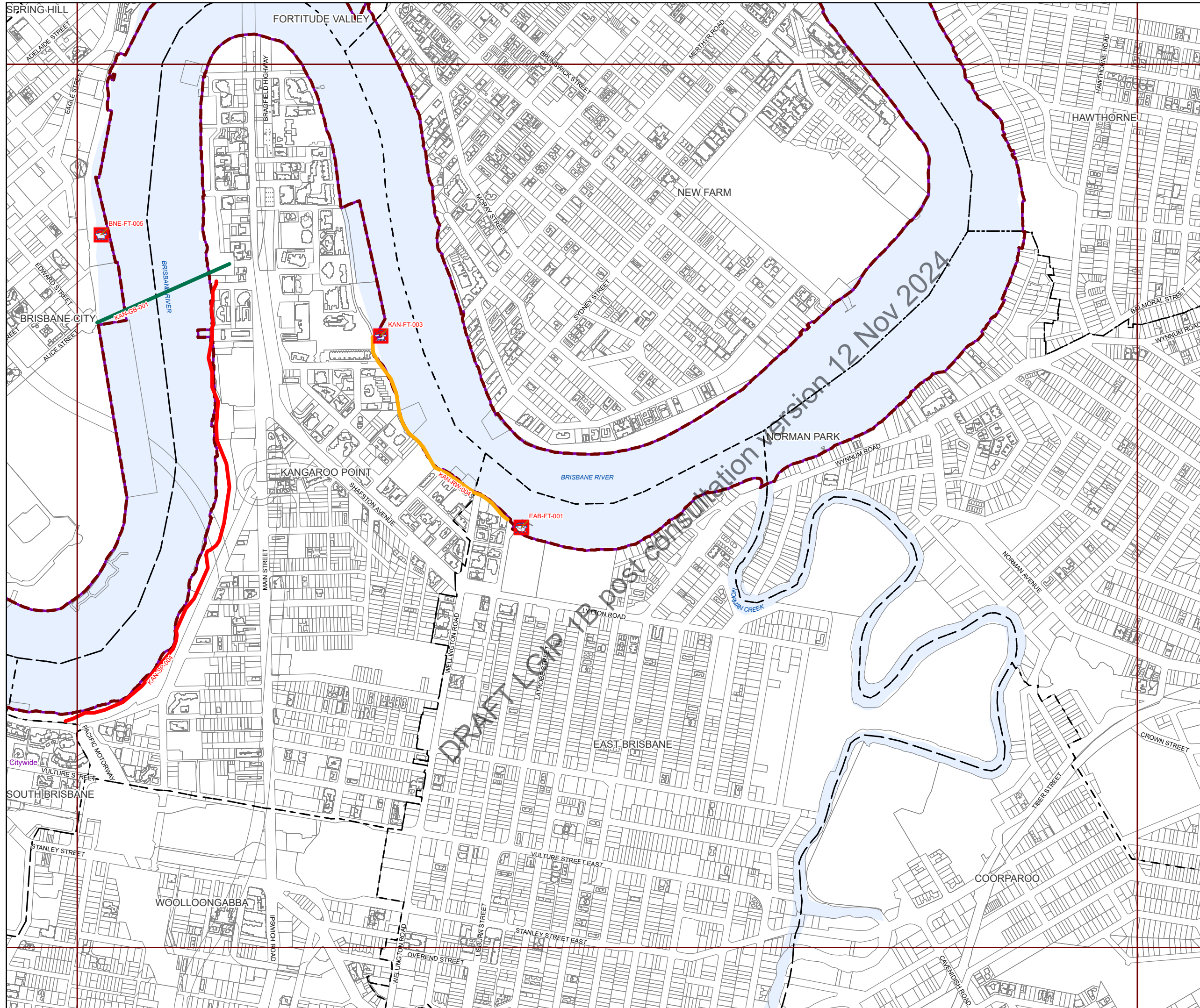
© The State of Queensland (Department of Resources) (2021)  
 © Brisbane City Council (2022)

Projection: Map Grid of Australia, Zone 56  
 Horizontal Datum: Geocentric Datum of Australia 1994

Approximate Scale @ A3 1:10,000







**Future infrastructure**

- Ferry terminal - new and upgrade
- Bikeway
- RiverWalk
- Green Bridge

**Existing infrastructure**

- Ferry terminal
- Bikeway

**Boundaries**

- Suburb boundaries
- Priority infrastructure area
- APT service catchment
- Property boundaries (June 2021)
- Individual network map boundaries
- Waterways

**NOTES**

This map is notional only and should not be used for interpreting City Plan provisions relating to specific sites. To properly interpret the maps, the planning scheme must be referred to.

As adopted by Council, effective as of XXth XXXX 202X.

Based on Cadastral Data provided with the permission of the Department of Resources.

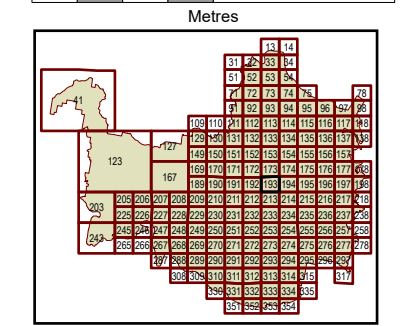
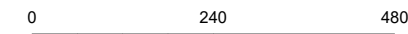
While every care is taken to ensure the accuracy of this data, the Brisbane City Council and the copyright owners, in permitting the use of this data, make no representations or warranties about its accuracy, reliability, completeness or suitability for any particular purpose and disclaims all responsibility and all liability (including without limitation, liability in negligence) for all expenses, losses, damages (including indirect or consequential damage) and costs which you might incur as a result of the data being inaccurate or incomplete in any way and for any reason.

© The State of Queensland (Department of Resources) (2021)  
 © Brisbane City Council (2022)



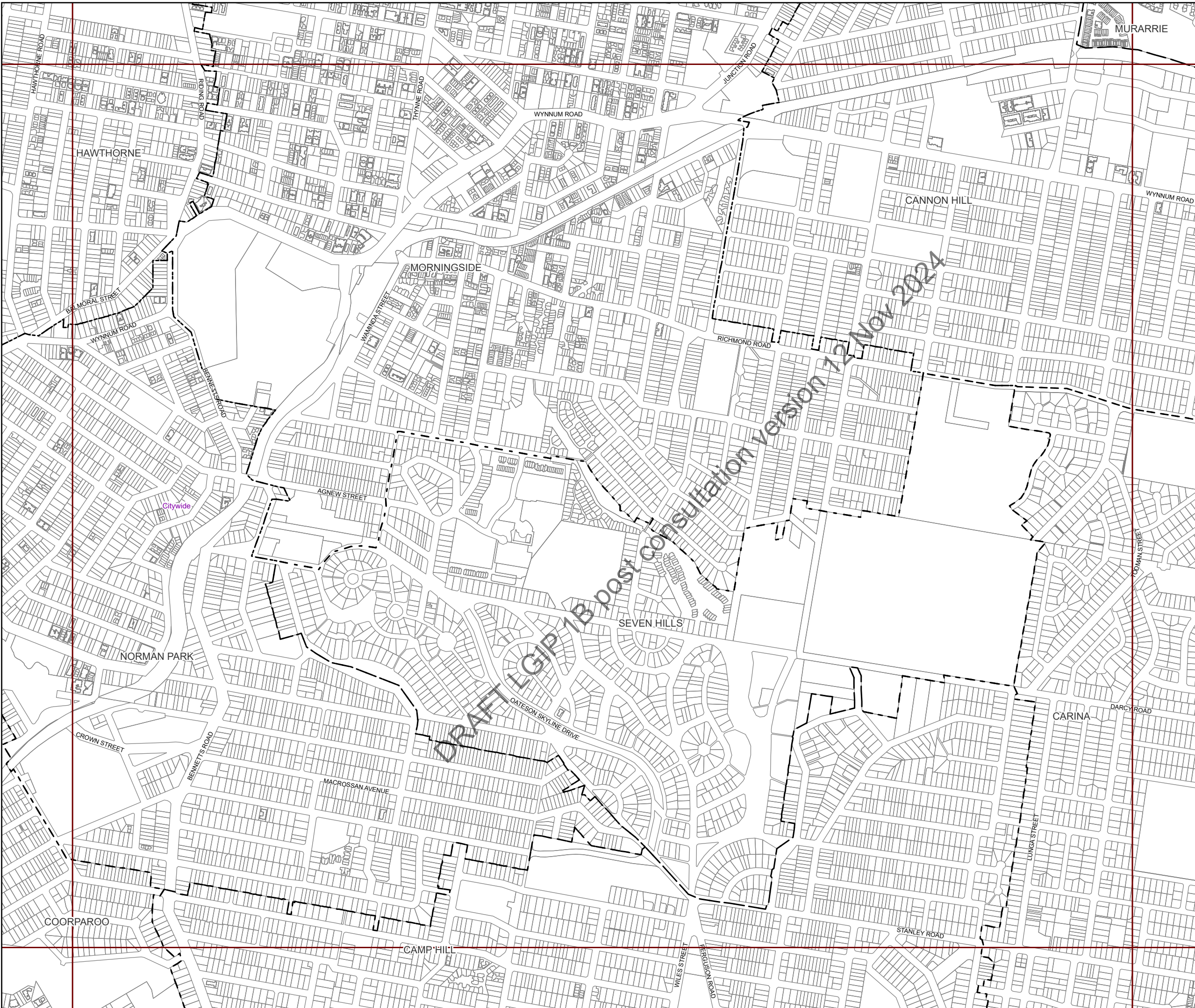
Projection: Map Grid of Australia, Zone 56  
 Horizontal Datum: Geocentric Datum of Australia 1994

Approximate Scale @ A3 1:10,000



Plans for Trunk Infrastructure  
 Transport Network (Pathway  
 Network & Ferry Terminals Network)  
 Map APT 193





**Future infrastructure**

- Ferry terminal - new and upgrade
- Bikeway
- RiverWalk
- Green Bridge

**Existing infrastructure**

- Ferry terminal
- Bikeway

**Boundaries**

- Suburb boundaries
- Priority infrastructure area
- APT service catchment
- Property boundaries (June 2021)
- Individual network map boundaries
- Waterways

**NOTES**

This map is notional only and should not be used for interpreting City Plan provisions relating to specific sites. To properly interpret the maps, the planning scheme must be referred to.

As adopted by Council, effective as of XXth XXXX 202X.

Based on Cadastral Data provided with the permission of the Department of Resources.

While every care is taken to ensure the accuracy of this data, the Brisbane City Council and the copyright owners, in permitting the use of this data, make no representations or warranties about its accuracy, reliability, completeness or suitability for any particular purpose and disclaims all responsibility and all liability (including without limitation, liability in negligence) for all expenses, losses, damages (including indirect or consequential damage) and costs which you might incur as a result of the data being inaccurate or incomplete in any way and for any reason.

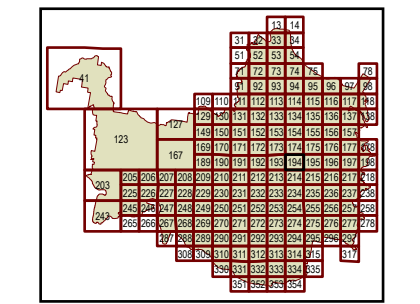
© The State of Queensland (Department of Resources) (2021)  
 © Brisbane City Council (2022)



Projection: Map Grid of Australia, Zone 56  
 Horizontal Datum: Geocentric Datum of Australia 1994

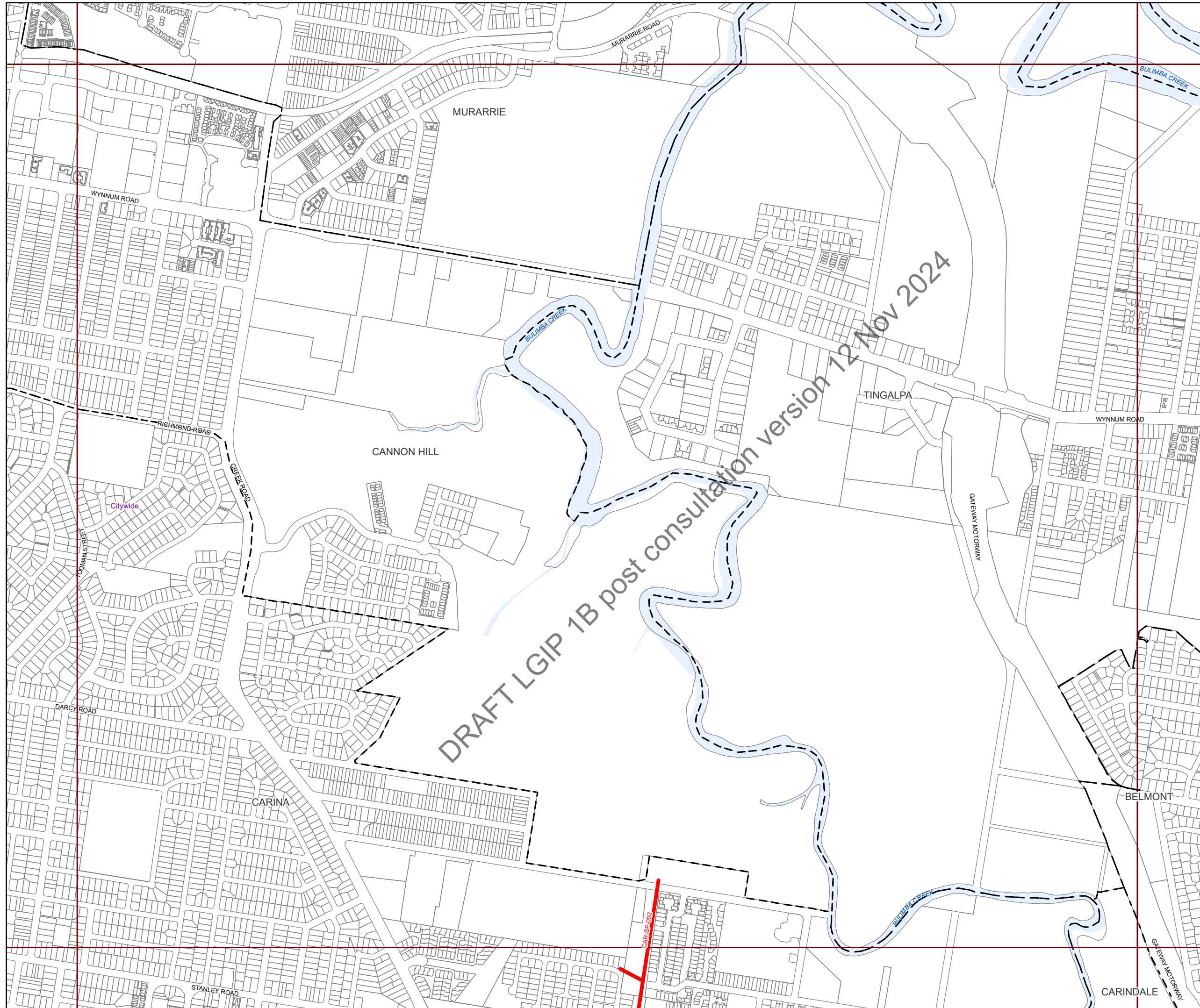
Approximate Scale @ A3 1:10,000

0 240 480



Plans for Trunk Infrastructure  
 Transport Network (Pathway  
 Network & Ferry Terminals Network)  
 Map APT 194





DRAFT LGIP 1B post consultation version 12 Nov 2024

**Future infrastructure**

- Ferry terminal - new and upgrade
- Bikeway
- RiverWalk
- Green Bridge

**Existing infrastructure**

- Ferry terminal
- Bikeway

**Boundaries**

- Suburb boundaries
- Priority infrastructure area
- APT service catchment
- Property boundaries (June 2021)
- Individual network map boundaries
- Waterways

**NOTES**

This map is notional only and should not be used for interpreting City Plan provisions relating to specific sites. To properly interpret the maps, the planning scheme must be referred to.

As adopted by Council, effective as of XXth XXXX 202X.

Based on Cadastral Data provided with the permission of the Department of Resources.

While every care is taken to ensure the accuracy of this data, the Brisbane City Council and the copyright owners, in permitting the use of this data, make no representations or warranties about its accuracy, reliability, completeness or suitability for any particular purpose and disclaims all responsibility and all liability (including without limitation, liability in negligence) for all expenses, losses, damages (including indirect or consequential damage) and costs which you might incur as a result of the data being inaccurate or incomplete in any way and for any reason.

© The State of Queensland (Department of Resources) (2021)  
 © Brisbane City Council (2022)

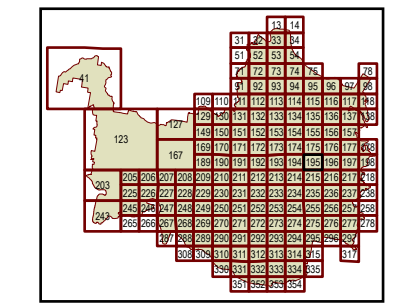


Projection: Map Grid of Australia, Zone 56  
 Horizontal Datum: Geocentric Datum of Australia 1994

Approximate Scale @ A3 1:10,000

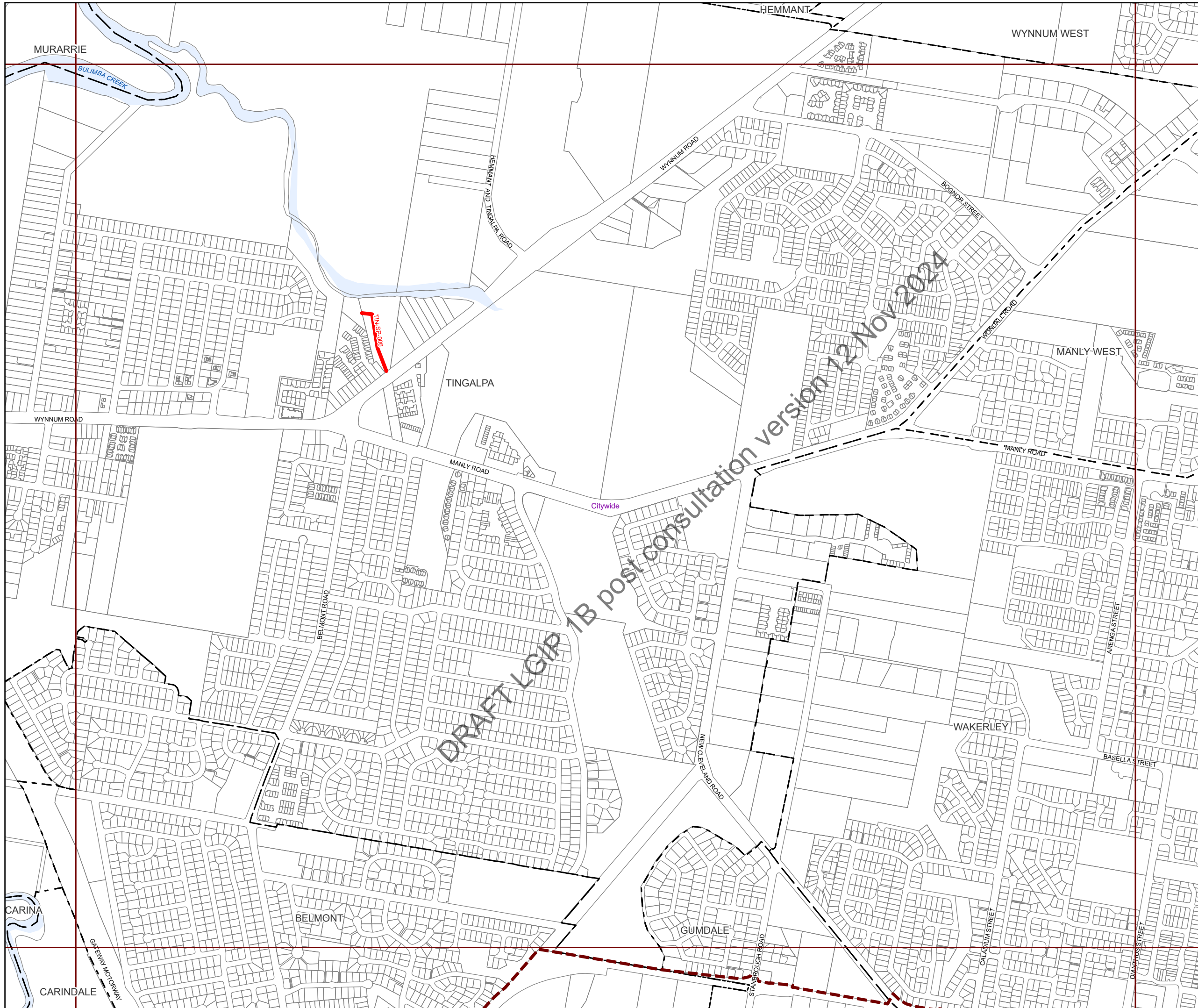
0 240 480

Metres



Plans for Trunk Infrastructure  
 Transport Network (Pathway  
 Network & Ferry Terminals Network)  
 Map APT 195





**Future infrastructure**

- Ferry terminal - new and upgrade
- Bikeway
- RiverWalk
- Green Bridge

**Existing infrastructure**

- Ferry terminal
- Bikeway

**Boundaries**

- Suburb boundaries
- Priority infrastructure area
- APT service catchment
- Property boundaries (June 2021)
- Individual network map boundaries
- Waterways

**NOTES**

This map is notional only and should not be used for interpreting City Plan provisions relating to specific sites. To properly interpret the maps, the planning scheme must be referred to.

As adopted by Council, effective as of XXth XXXX 202X.

Based on Cadastral Data provided with the permission of the Department of Resources.

While every care is taken to ensure the accuracy of this data, the Brisbane City Council and the copyright owners, in permitting the use of this data, make no representations or warranties about its accuracy, reliability, completeness or suitability for any particular purpose and disclaims all responsibility and all liability (including without limitation, liability in negligence) for all expenses, losses, damages (including indirect or consequential damage) and costs which you might incur as a result of the data being inaccurate or incomplete in any way and for any reason.

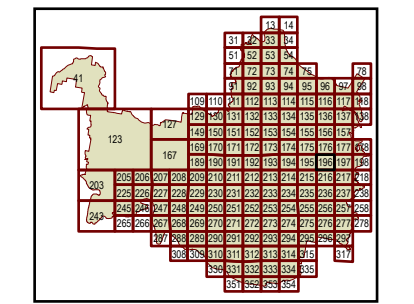
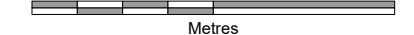
© The State of Queensland (Department of Resources) (2021)  
 © Brisbane City Council (2022)



Projection: Map Grid of Australia, Zone 56  
 Horizontal Datum: Geocentric Datum of Australia 1994

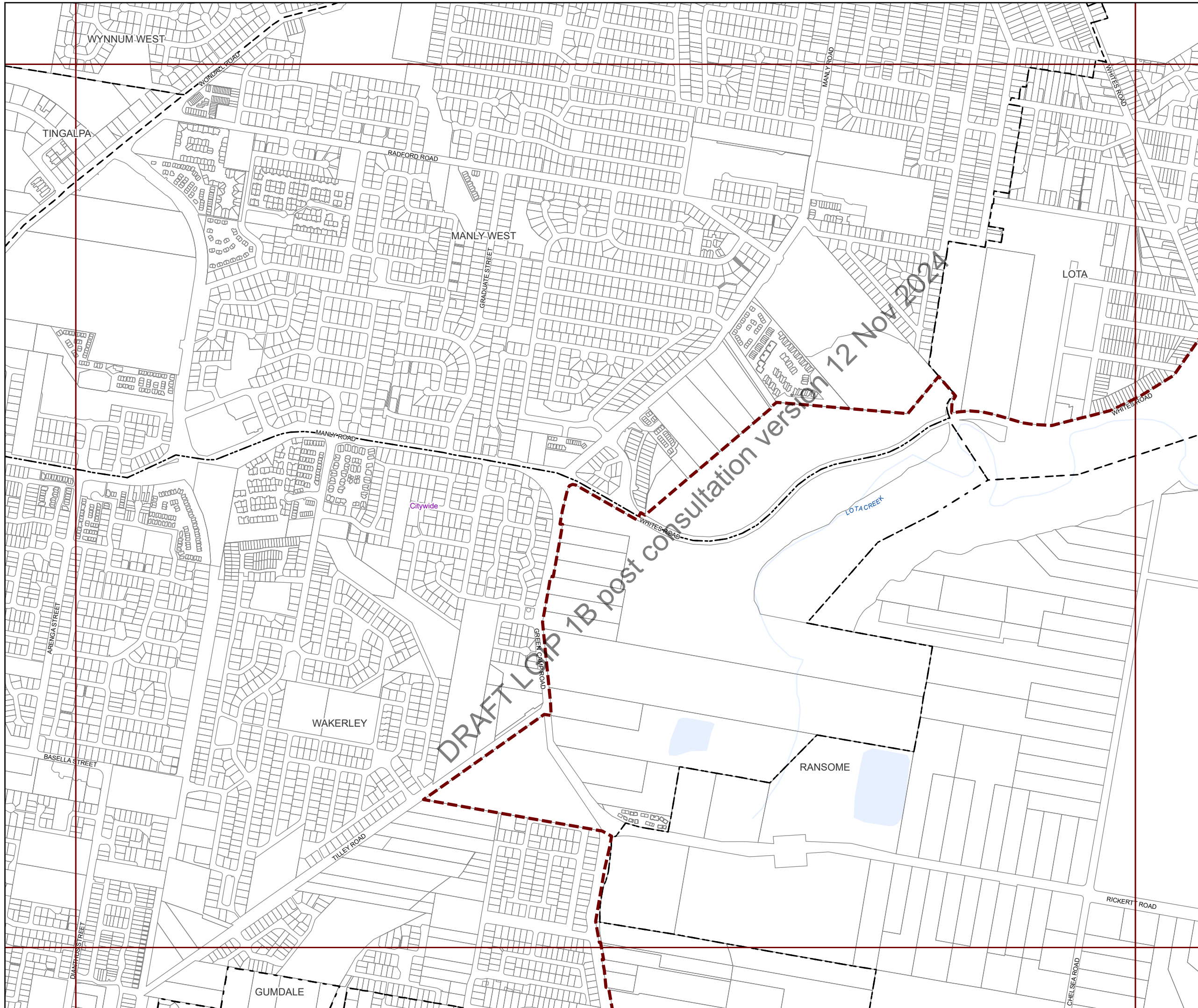
Approximate Scale @ A3 1:10,000

0 240 480



Plans for Trunk Infrastructure  
 Transport Network (Pathway  
 Network & Ferry Terminals Network)  
 Map APT 196





**Future infrastructure**

- Ferry terminal - new and upgrade
- Bikeway
- RiverWalk
- Green Bridge

**Existing infrastructure**

- Ferry terminal
- Bikeway

**Boundaries**

- Suburb boundaries
- Priority infrastructure area
- APT service catchment
- Property boundaries (June 2021)
- Individual network map boundaries
- Waterways

**NOTES**

This map is notional only and should not be used for interpreting City Plan provisions relating to specific sites. To properly interpret the maps, the planning scheme must be referred to.

As adopted by Council, effective as of XXth XXXX 202X.

Based on Cadastral Data provided with the permission of the Department of Resources.

While every care is taken to ensure the accuracy of this data, the Brisbane City Council and the copyright owners, in permitting the use of this data, make no representations or warranties about its accuracy, reliability, completeness or suitability for any particular purpose and disclaims all responsibility and all liability (including without limitation, liability in negligence) for all expenses, losses, damages (including indirect or consequential damage) and costs which you might incur as a result of the data being inaccurate or incomplete in any way and for any reason.

© The State of Queensland (Department of Resources) (2021)  
 © Brisbane City Council (2022)

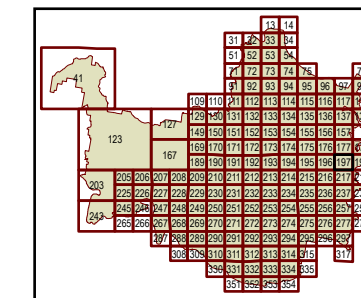


Projection: Map Grid of Australia, Zone 56  
 Horizontal Datum: Geocentric Datum of Australia 1994

Approximate Scale @ A3 1:10,000

0 240 480

Metres







Plans for Trunk Infrastructure  
 Transport Network (Pathway  
 Network & Ferry Terminals Network)  
 Map APT 197













**Future infrastructure**

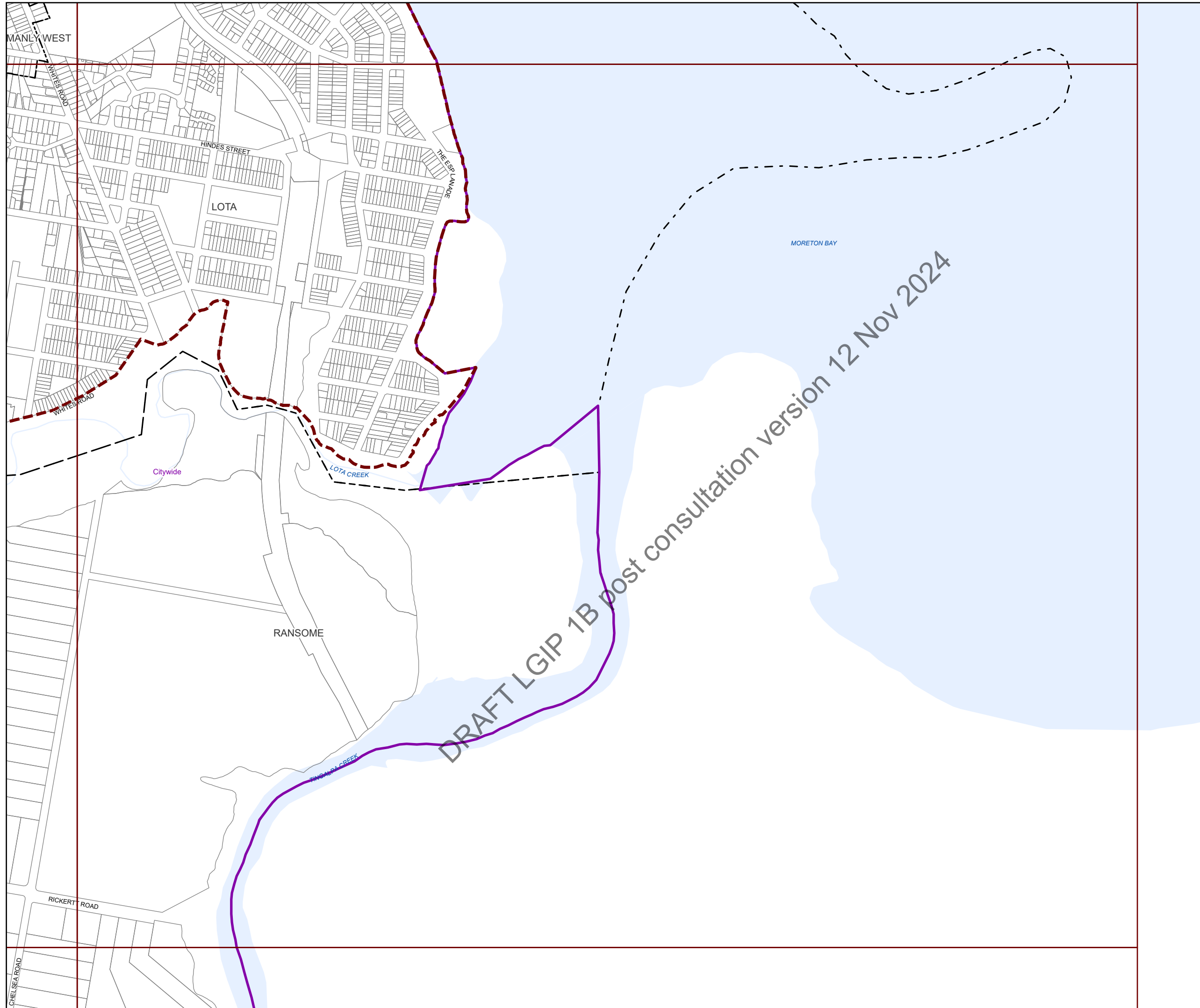
-  Ferry terminal - new and upgrade
-  Bikeway
-  RiverWalk
-  Green Bridge

**Existing infrastructure**

-  Ferry terminal
-  Bikeway

**Boundaries**

-  Suburb boundaries
-  Priority infrastructure area
-  APT service catchment
-  Property boundaries (June 2021)
-  Individual network map boundaries
-  Waterways



**NOTES**

This map is notional only and should not be used for interpreting City Plan provisions relating to specific sites. To properly interpret the maps, the planning scheme must be referred to.

As adopted by Council, effective as of XXth XXXX 202X.

Based on Cadastral Data provided with the permission of the Department of Resources.

While every care is taken to ensure the accuracy of this data, the Brisbane City Council and the copyright owners, in permitting the use of this data, make no representations or warranties about its accuracy, reliability, completeness or suitability for any particular purpose and disclaims all responsibility and all liability (including without limitation, liability in negligence) for all expenses, losses, damages (including indirect or consequential damage) and costs which you might incur as a result of the data being inaccurate or incomplete in any way and for any reason.

© The State of Queensland (Department of Resources) (2021)  
 © Brisbane City Council (2022)

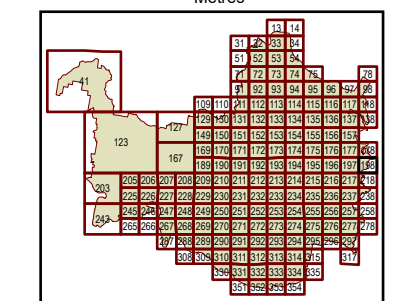


Projection: Map Grid of Australia, Zone 56  
 Horizontal Datum: Geocentric Datum of Australia 1994

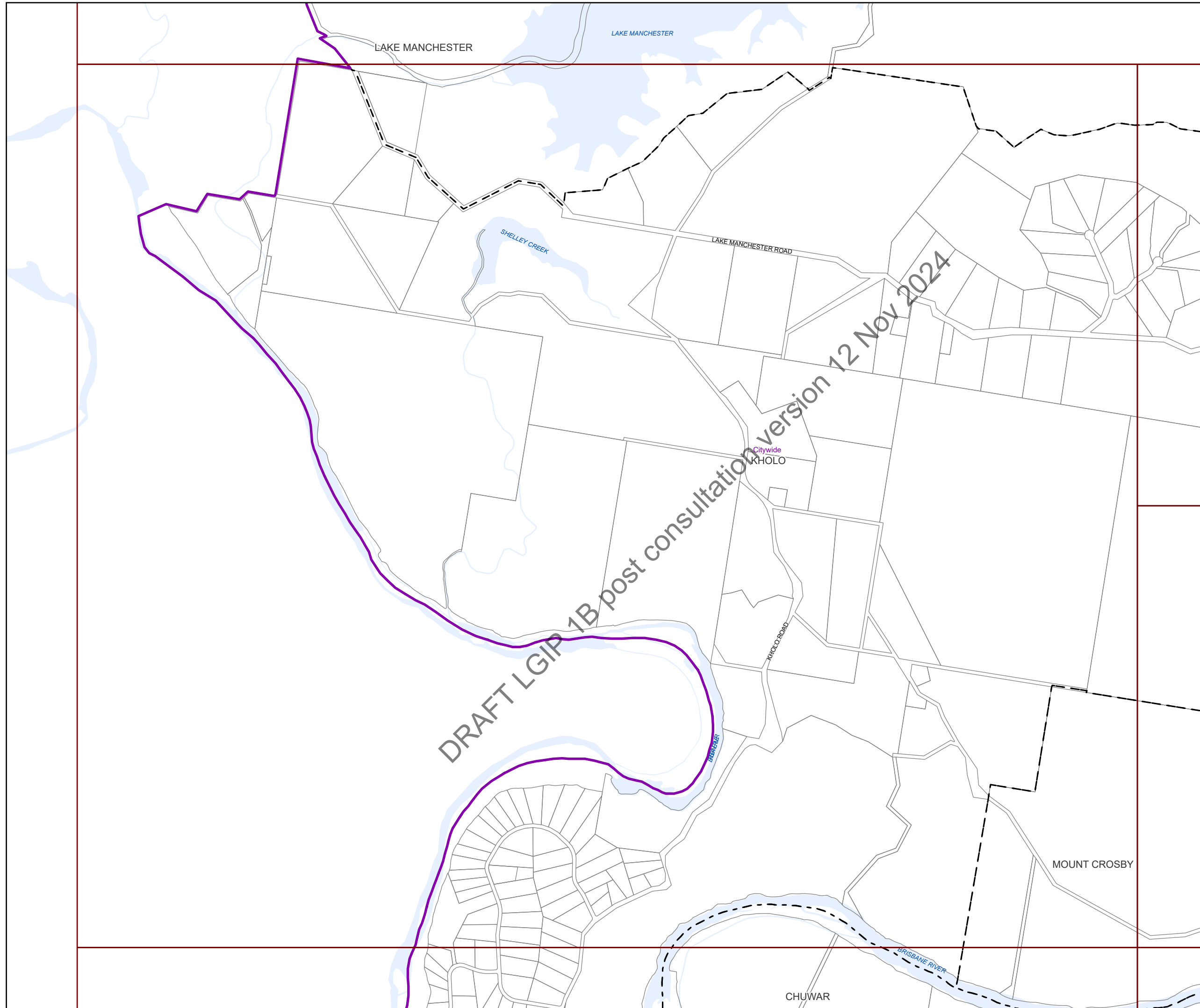
Approximate Scale @ A3 1:10,000

0 240 480

Metres



Plans for Trunk Infrastructure  
 Transport Network (Pathway  
 Network & Ferry Terminals Network)  
 Map APT 198



**Future infrastructure**

- Ferry terminal - new and upgrade
- Bikeway
- RiverWalk
- Green Bridge

**Existing infrastructure**

- Ferry terminal
- Bikeway

**Boundaries**

- Suburb boundaries
- Priority infrastructure area
- APT service catchment
- Property boundaries (June 2021)
- Individual network map boundaries
- Waterways

**NOTES**

This map is notional only and should not be used for interpreting City Plan provisions relating to specific sites. To properly interpret the maps, the planning scheme must be referred to.

As adopted by Council, effective as of XXth XXXX 202X.

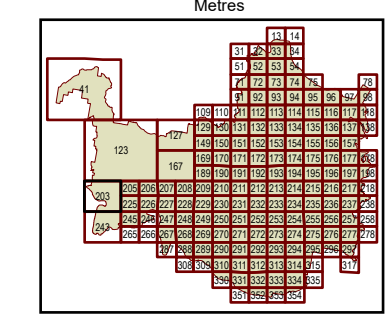
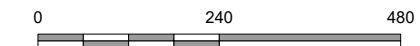
Based on Cadastral Data provided with the permission of the Department of Resources.

While every care is taken to ensure the accuracy of this data, the Brisbane City Council and the copyright owners, in permitting the use of this data, make no representations or warranties about its accuracy, reliability, completeness or suitability for any particular purpose and disclaims all responsibility and all liability (including without limitation, liability in negligence) for all expenses, losses, damages (including indirect or consequential damage) and costs which you might incur as a result of the data being inaccurate or incomplete in any way and for any reason.

© The State of Queensland (Department of Resources) (2021)  
 © Brisbane City Council (2022)

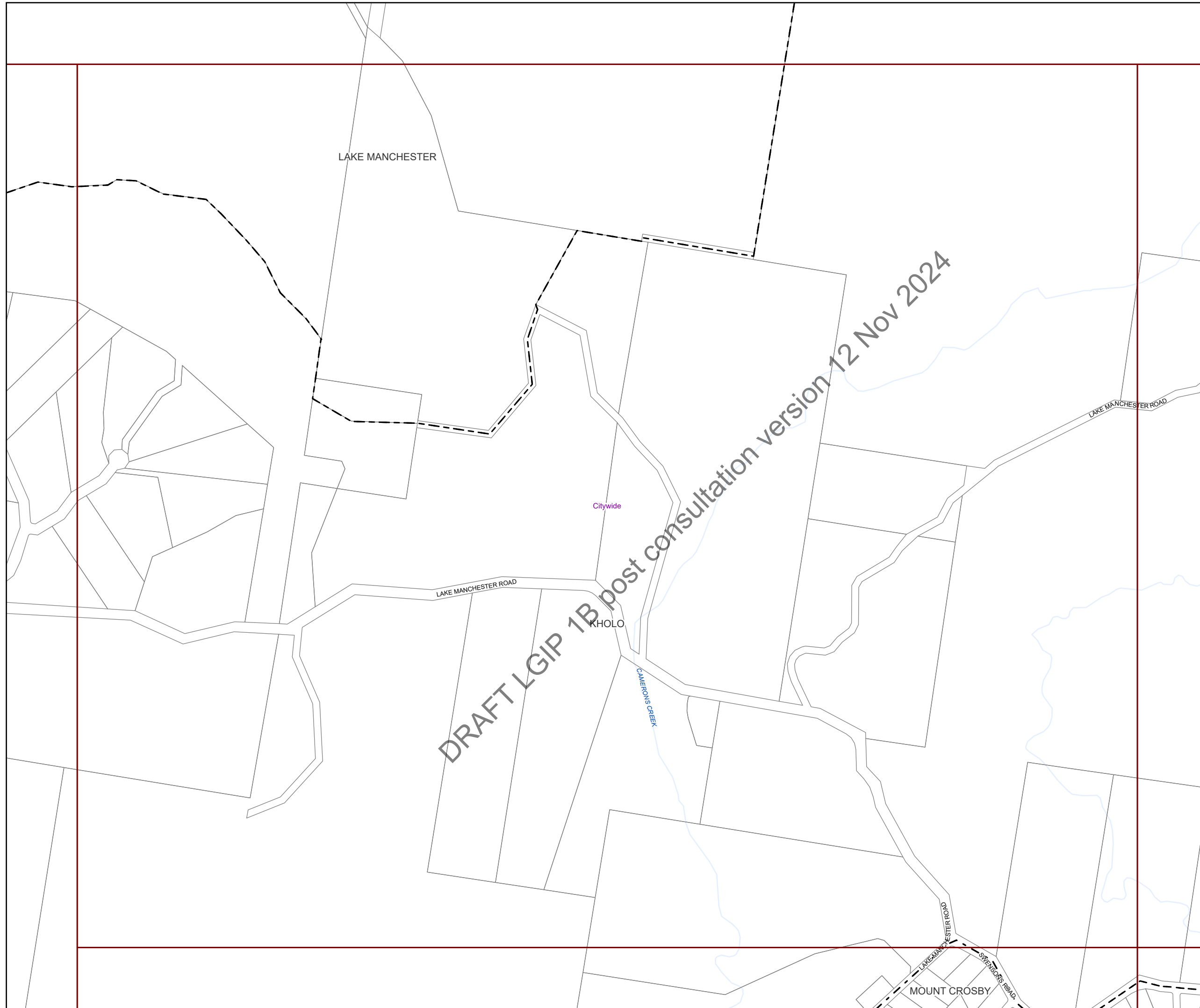
Projection: Map Grid of Australia, Zone 56  
 Horizontal Datum: Geocentric Datum of Australia 1994

Approximate Scale @ A3 1:10,000



Plans for Trunk Infrastructure  
 Transport Network (Pathway  
 Network & Ferry Terminals Network)  
 Map APT203





**Future infrastructure**

- Ferry terminal - new and upgrade
- Bikeway
- RiverWalk
- Green Bridge

**Existing infrastructure**

- Ferry terminal
- Bikeway

**Boundaries**

- Suburb boundaries
- Priority infrastructure area
- APT service catchment
- Property boundaries (June 2021)
- Individual network map boundaries
- Waterways

**NOTES**

This map is notional only and should not be used for interpreting City Plan provisions relating to specific sites. To properly interpret the maps, the planning scheme must be referred to.

As adopted by Council, effective as of XXth XXXX 202X.

Based on Cadastral Data provided with the permission of the Department of Resources.

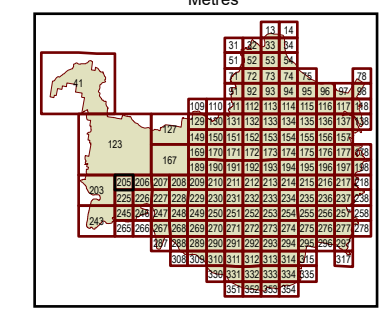
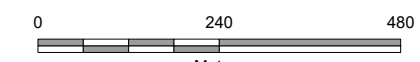
While every care is taken to ensure the accuracy of this data, the Brisbane City Council and the copyright owners, in permitting the use of this data, make no representations or warranties about its accuracy, reliability, completeness or suitability for any particular purpose and disclaims all responsibility and all liability (including without limitation, liability in negligence) for all expenses, losses, damages (including indirect or consequential damage) and costs which you might incur as a result of the data being inaccurate or incomplete in any way and for any reason.

© The State of Queensland (Department of Resources) (2021)  
 © Brisbane City Council (2022)



Projection: Map Grid of Australia, Zone 56  
 Horizontal Datum: Geocentric Datum of Australia 1994





Approximate Scale @ A3 1:10,000





Plans for Trunk Infrastructure  
 Transport Network (Pathway  
 Network & Ferry Terminals Network)  
 Map APT205









**Future infrastructure**

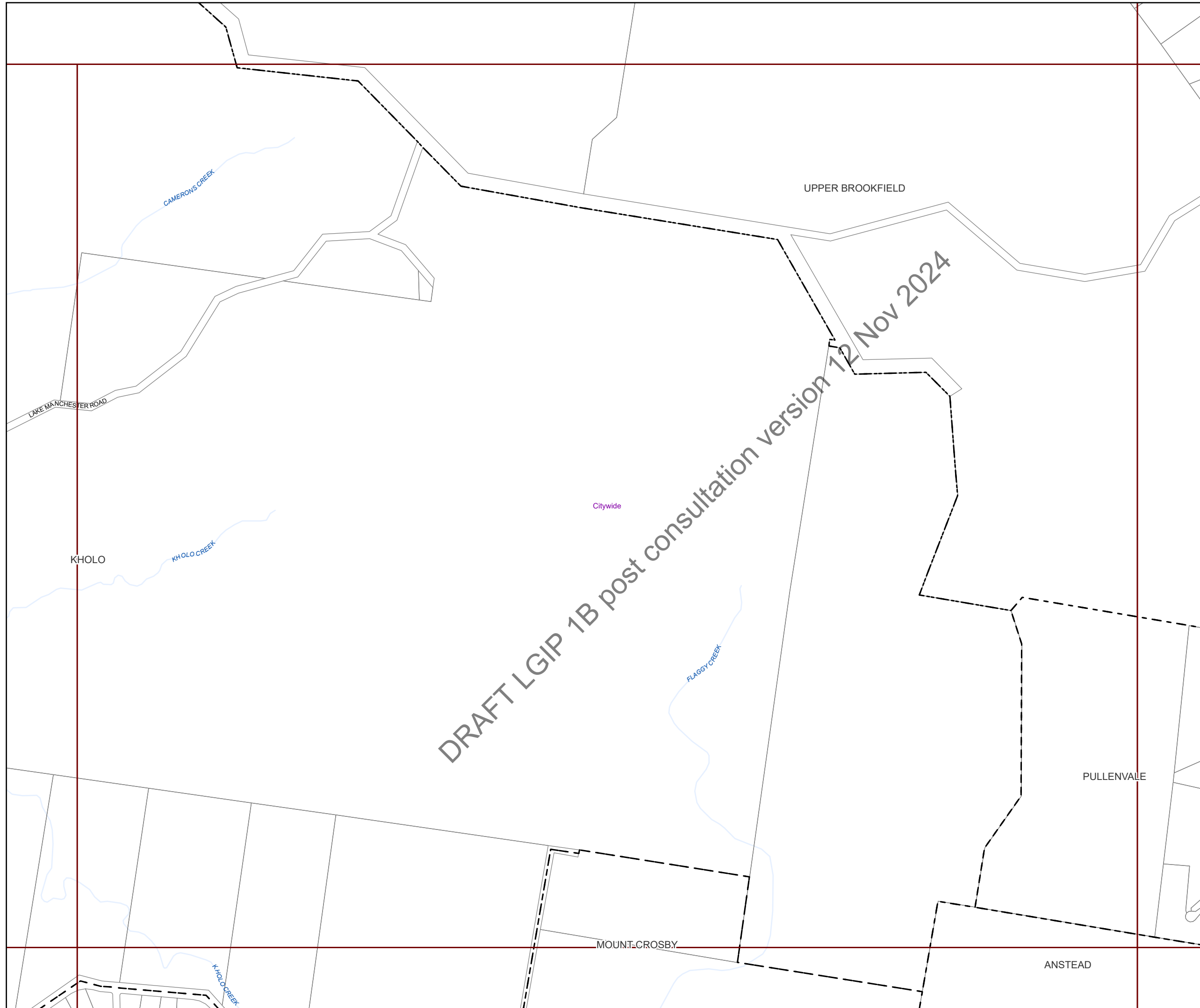
-  Ferry terminal - new and upgrade
-  Bikeway
-  RiverWalk
-  Green Bridge

**Existing infrastructure**

-  Ferry terminal
-  Bikeway

**Boundaries**

-  Suburb boundaries
-  Priority infrastructure area
-  APT service catchment
-  Property boundaries (June 2021)
-  Individual network map boundaries
-  Waterways



**NOTES**

This map is notional only and should not be used for interpreting City Plan provisions relating to specific sites. To properly interpret the maps, the planning scheme must be referred to.

As adopted by Council, effective as of XXth XXXX 202X.

Based on Cadastral Data provided with the permission of the Department of Resources.

While every care is taken to ensure the accuracy of this data, the Brisbane City Council and the copyright owners, in permitting the use of this data, make no representations or warranties about its accuracy, reliability, completeness or suitability for any particular purpose and disclaims all responsibility and all liability (including without limitation, liability in negligence) for all expenses, losses, damages (including indirect or consequential damage) and costs which you might incur as a result of the data being inaccurate or incomplete in any way and for any reason.

© The State of Queensland (Department of Resources) (2021)  
 © Brisbane City Council (2022)

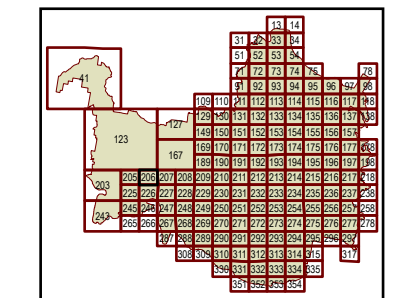


Projection: Map Grid of Australia, Zone 56  
 Horizontal Datum: Geocentric Datum of Australia 1994

Approximate Scale @ A3 1:10,000

0 240 480

Metres



Plans for Trunk Infrastructure  
 Transport Network (Pathway  
 Network & Ferry Terminals Network)  
 Map APT206





**Future infrastructure**

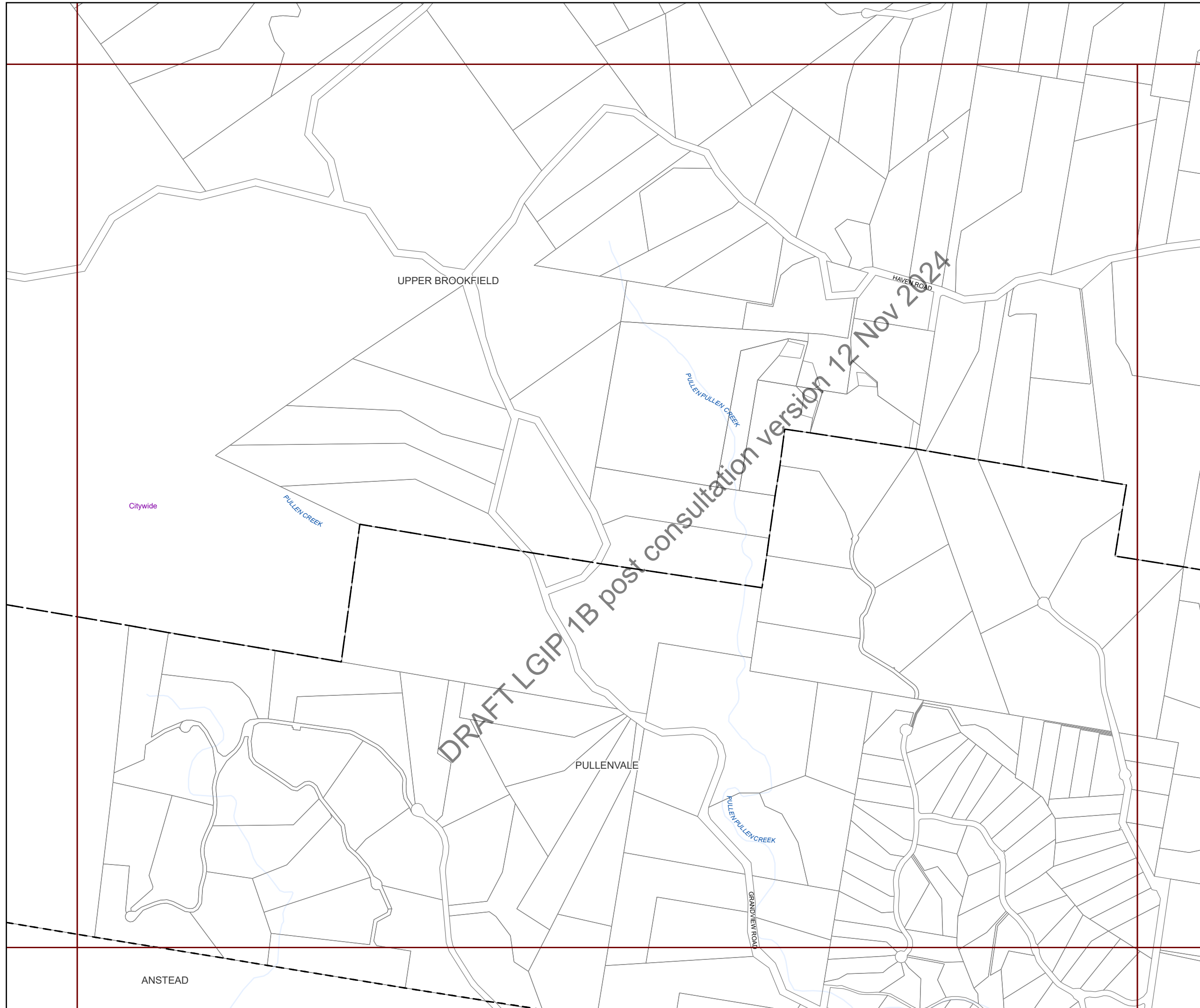
- Ferry terminal - new and upgrade
- Bikeway
- RiverWalk
- Green Bridge

**Existing infrastructure**

- Ferry terminal
- Bikeway

**Boundaries**

- Suburb boundaries
- Priority infrastructure area
- APT service catchment
- Property boundaries (June 2021)
- Individual network map boundaries
- Waterways



**NOTES**

This map is notional only and should not be used for interpreting City Plan provisions relating to specific sites. To properly interpret the maps, the planning scheme must be referred to.

As adopted by Council, effective as of XXth XXXX 202X.

Based on Cadastral Data provided with the permission of the Department of Resources.

While every care is taken to ensure the accuracy of this data, the Brisbane City Council and the copyright owners, in permitting the use of this data, make no representations or warranties about its accuracy, reliability, completeness or suitability for any particular purpose and disclaims all responsibility and all liability (including without limitation, liability in negligence) for all expenses, losses, damages (including indirect or consequential damage) and costs which you might incur as a result of the data being inaccurate or incomplete in any way and for any reason.

© The State of Queensland (Department of Resources) (2021)  
 © Brisbane City Council (2022)

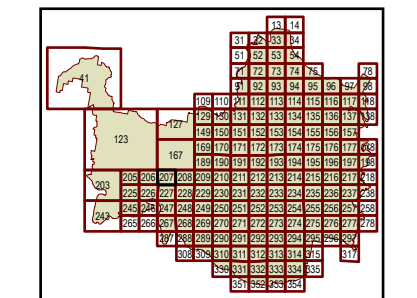


Projection: Map Grid of Australia, Zone 56  
 Horizontal Datum: Geocentric Datum of Australia 1994

Approximate Scale @ A3 1:10,000

0 240 480

Metres



Plans for Trunk Infrastructure  
 Transport Network (Pathway  
 Network & Ferry Terminals Network)  
 Map APT207



**Future infrastructure**

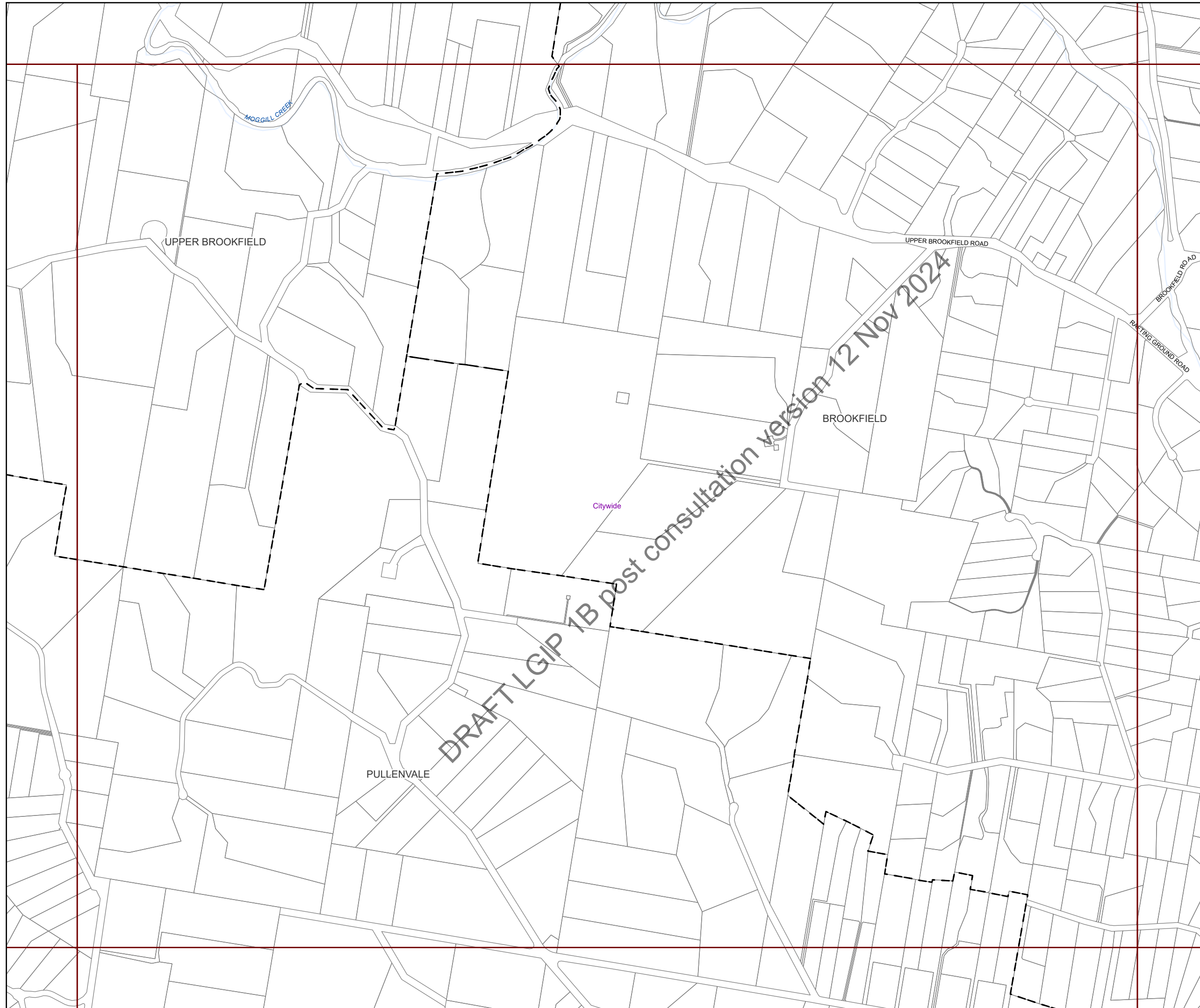
- Ferry terminal - new and upgrade
- Bikeway
- RiverWalk
- Green Bridge

**Existing infrastructure**

- Ferry terminal
- Bikeway

**Boundaries**

- Suburb boundaries
- Priority infrastructure area
- APT service catchment
- Property boundaries (June 2021)
- Individual network map boundaries
- Waterways



**NOTES**

This map is notional only and should not be used for interpreting City Plan provisions relating to specific sites. To properly interpret the maps, the planning scheme must be referred to.

As adopted by Council, effective as of XXth XXXX 202X.

Based on Cadastral Data provided with the permission of the Department of Resources.

While every care is taken to ensure the accuracy of this data, the Brisbane City Council and the copyright owners, in permitting the use of this data, make no representations or warranties about its accuracy, reliability, completeness or suitability for any particular purpose and disclaims all responsibility and all liability (including without limitation, liability in negligence) for all expenses, losses, damages (including indirect or consequential damage) and costs which you might incur as a result of the data being inaccurate or incomplete in any way and for any reason.

© The State of Queensland (Department of Resources) (2021)  
 © Brisbane City Council (2022)

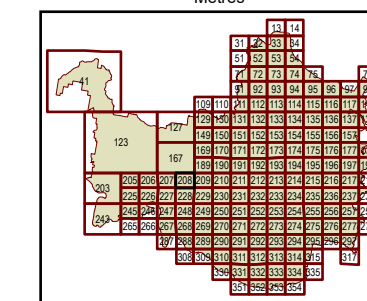


Projection: Map Grid of Australia, Zone 56  
 Horizontal Datum: Geocentric Datum of Australia 1994

Approximate Scale @ A3 1:10,000

0 240 480

Metres



Plans for Trunk Infrastructure  
 Transport Network (Pathway  
 Network & Ferry Terminals Network)  
 Map APT208





**Future infrastructure**

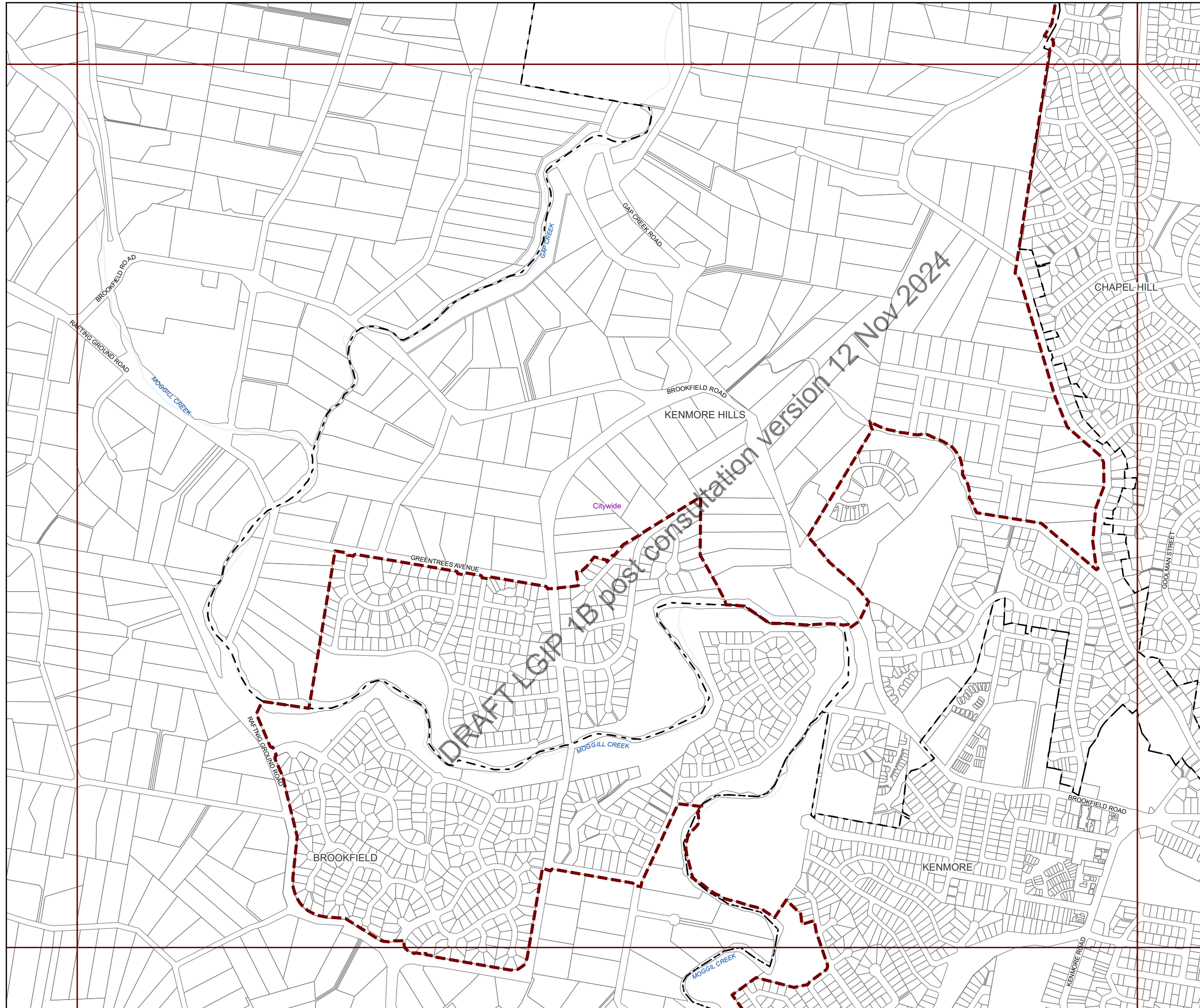
- Ferry terminal - new and upgrade
- Bikeway
- RiverWalk
- Green Bridge

**Existing infrastructure**

- Ferry terminal
- Bikeway

**Boundaries**

- Suburb boundaries
- Priority infrastructure area
- APT service catchment
- Property boundaries (June 2021)
- Individual network map boundaries
- Waterways



**NOTES**

This map is notional only and should not be used for interpreting City Plan provisions relating to specific sites. To properly interpret the maps, the planning scheme must be referred to.

As adopted by Council, effective as of XXth XXXX 202X.

Based on Cadastral Data provided with the permission of the Department of Resources.

While every care is taken to ensure the accuracy of this data, the Brisbane City Council and the copyright owners, in permitting the use of this data, make no representations or warranties about its accuracy, reliability, completeness or suitability for any particular purpose and disclaims all responsibility and all liability (including without limitation, liability in negligence) for all expenses, losses, damages (including indirect or consequential damage) and costs which you might incur as a result of the data being inaccurate or incomplete in any way and for any reason.

© The State of Queensland (Department of Resources) (2021)  
 © Brisbane City Council (2022)

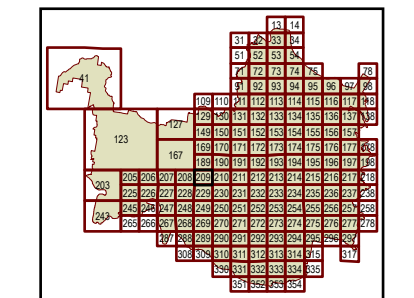


Projection: Map Grid of Australia, Zone 56  
 Horizontal Datum: Geocentric Datum of Australia 1994

Approximate Scale @ A3 1:10,000

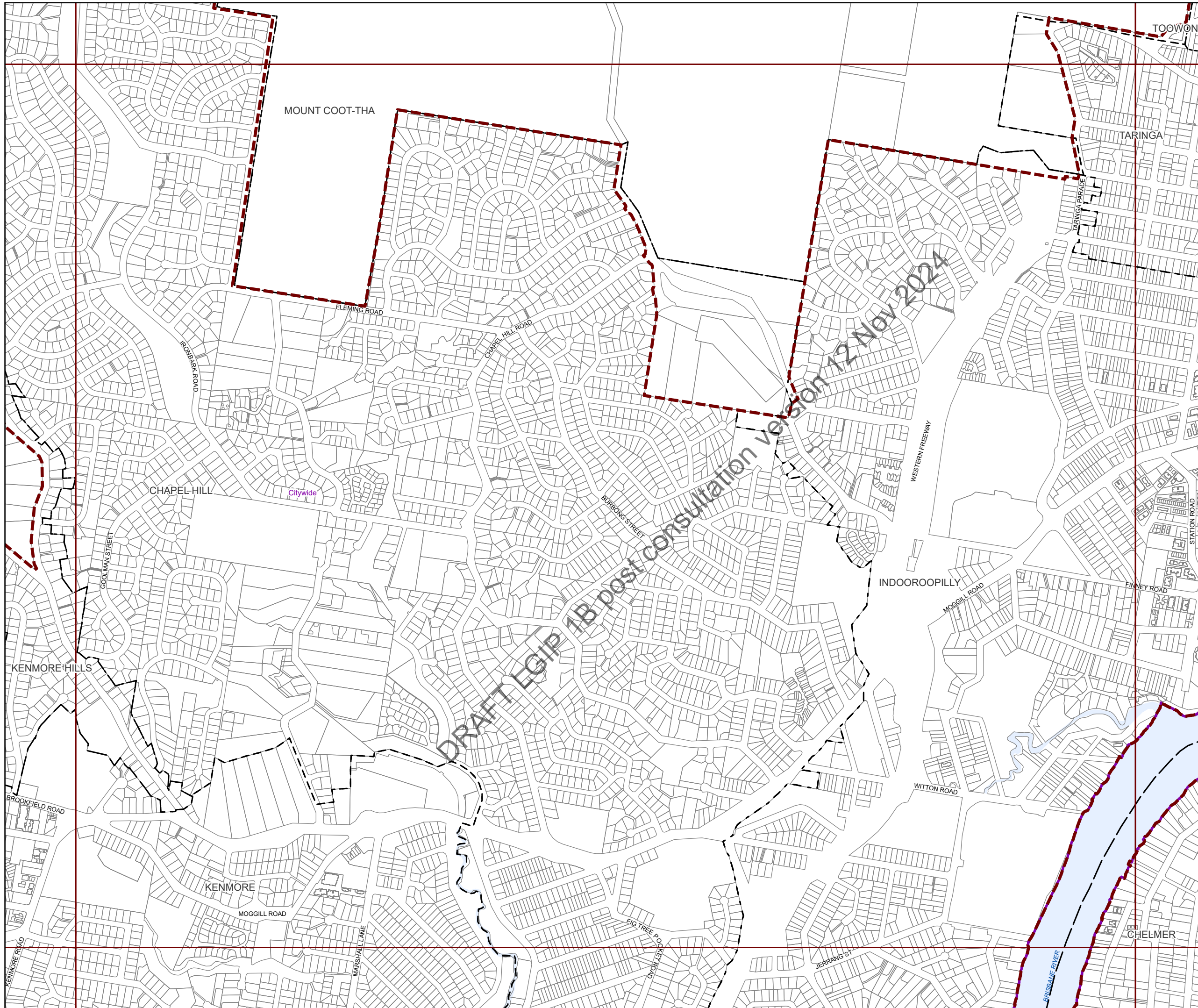
0 240 480

Metres



Plans for Trunk Infrastructure  
 Transport Network (Pathway  
 Network & Ferry Terminals Network)  
 Map APT209





**Future infrastructure**

- Ferry terminal - new and upgrade
- Bikeway
- RiverWalk
- Green Bridge

**Existing infrastructure**

- Ferry terminal
- Bikeway

**Boundaries**

- Suburb boundaries
- Priority infrastructure area
- APT service catchment
- Property boundaries (June 2021)
- Individual network map boundaries
- Waterways

**NOTES**

This map is notional only and should not be used for interpreting City Plan provisions relating to specific sites. To properly interpret the maps, the planning scheme must be referred to.

As adopted by Council, effective as of XXth XXXX 202X.

Based on Cadastral Data provided with the permission of the Department of Resources.

While every care is taken to ensure the accuracy of this data, the Brisbane City Council and the copyright owners, in permitting the use of this data, make no representations or warranties about its accuracy, reliability, completeness or suitability for any particular purpose and disclaims all responsibility and all liability (including without limitation, liability in negligence) for all expenses, losses, damages (including indirect or consequential damage) and costs which you might incur as a result of the data being inaccurate or incomplete in any way and for any reason.

© The State of Queensland (Department of Resources) (2021)  
 © Brisbane City Council (2022)

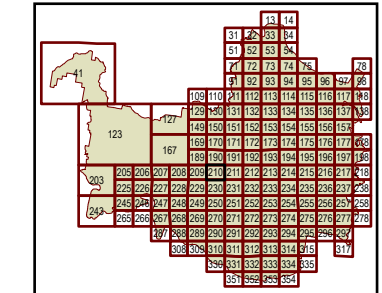


Projection: Map Grid of Australia, Zone 56  
 Horizontal Datum: Geocentric Datum of Australia 1994

Approximate Scale @ A3 1:10,000

0 240 480

Metres



Plans for Trunk Infrastructure  
 Transport Network (Pathway  
 Network & Ferry Terminals Network)  
 Map APT210





**Future infrastructure**

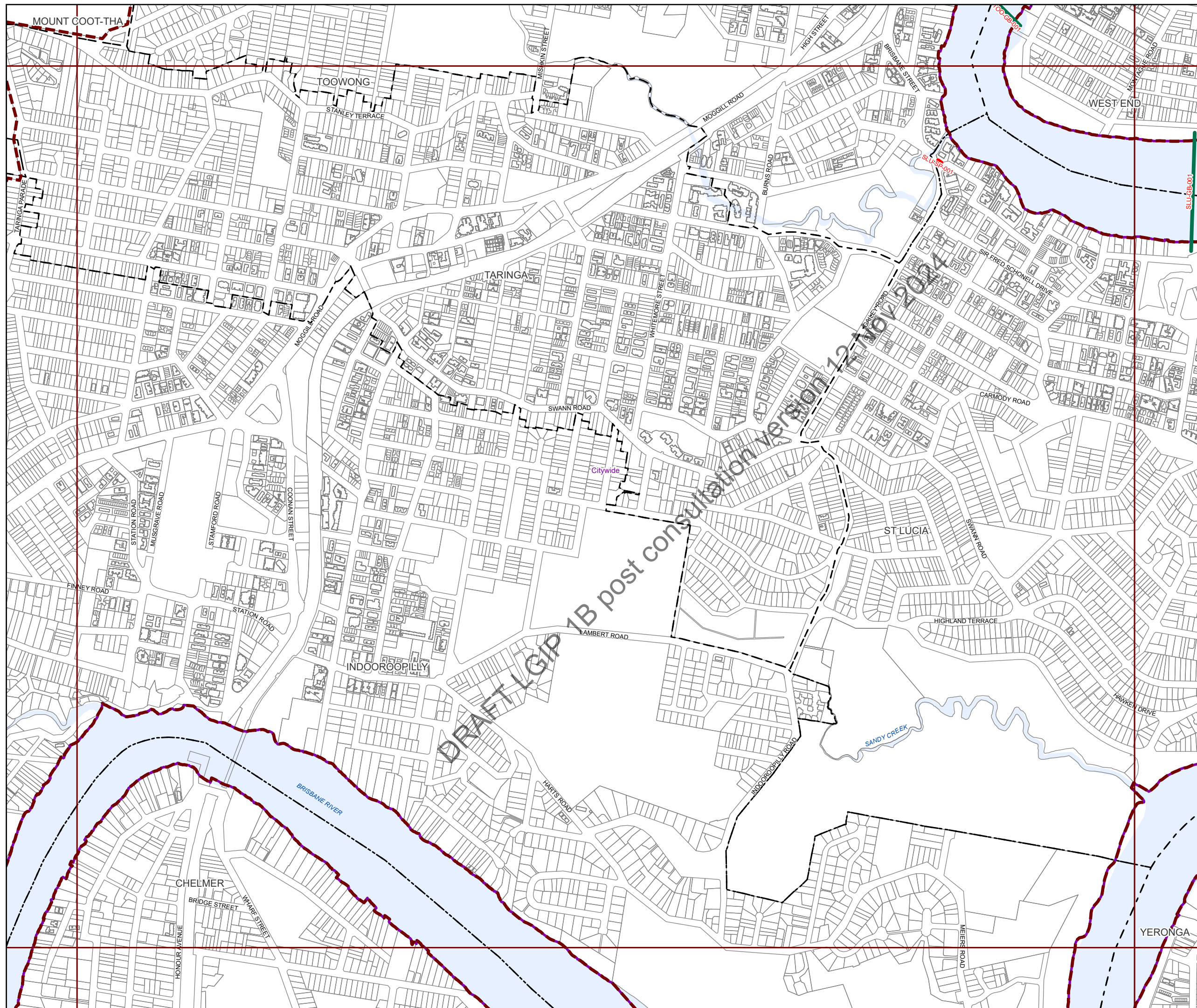
- Ferry terminal - new and upgrade
- Bikeway
- RiverWalk
- Green Bridge

**Existing infrastructure**

- Ferry terminal
- Bikeway

**Boundaries**

- Suburb boundaries
- Priority infrastructure area
- APT service catchment
- Property boundaries (June 2021)
- Individual network map boundaries
- Waterways



**NOTES**

This map is notional only and should not be used for interpreting City Plan provisions relating to specific sites. To properly interpret the maps, the planning scheme must be referred to.

As adopted by Council, effective as of XXth XXXX 202X.

Based on Cadastral Data provided with the permission of the Department of Resources.

While every care is taken to ensure the accuracy of this data, the Brisbane City Council and the copyright owners, in permitting the use of this data, make no representations or warranties about its accuracy, reliability, completeness or suitability for any particular purpose and disclaims all responsibility and all liability (including without limitation, liability in negligence) for all expenses, losses, damages (including indirect or consequential damage) and costs which you might incur as a result of the data being inaccurate or incomplete in any way and for any reason.

© The State of Queensland (Department of Resources) (2021)  
 © Brisbane City Council (2022)

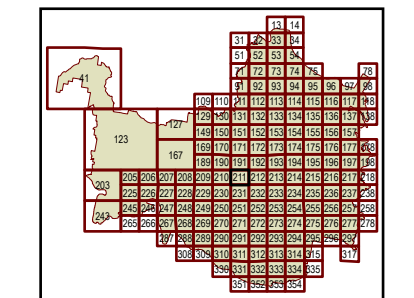


Projection: Map Grid of Australia, Zone 56  
 Horizontal Datum: Geocentric Datum of Australia 1994

Approximate Scale @ A3 1:10,000

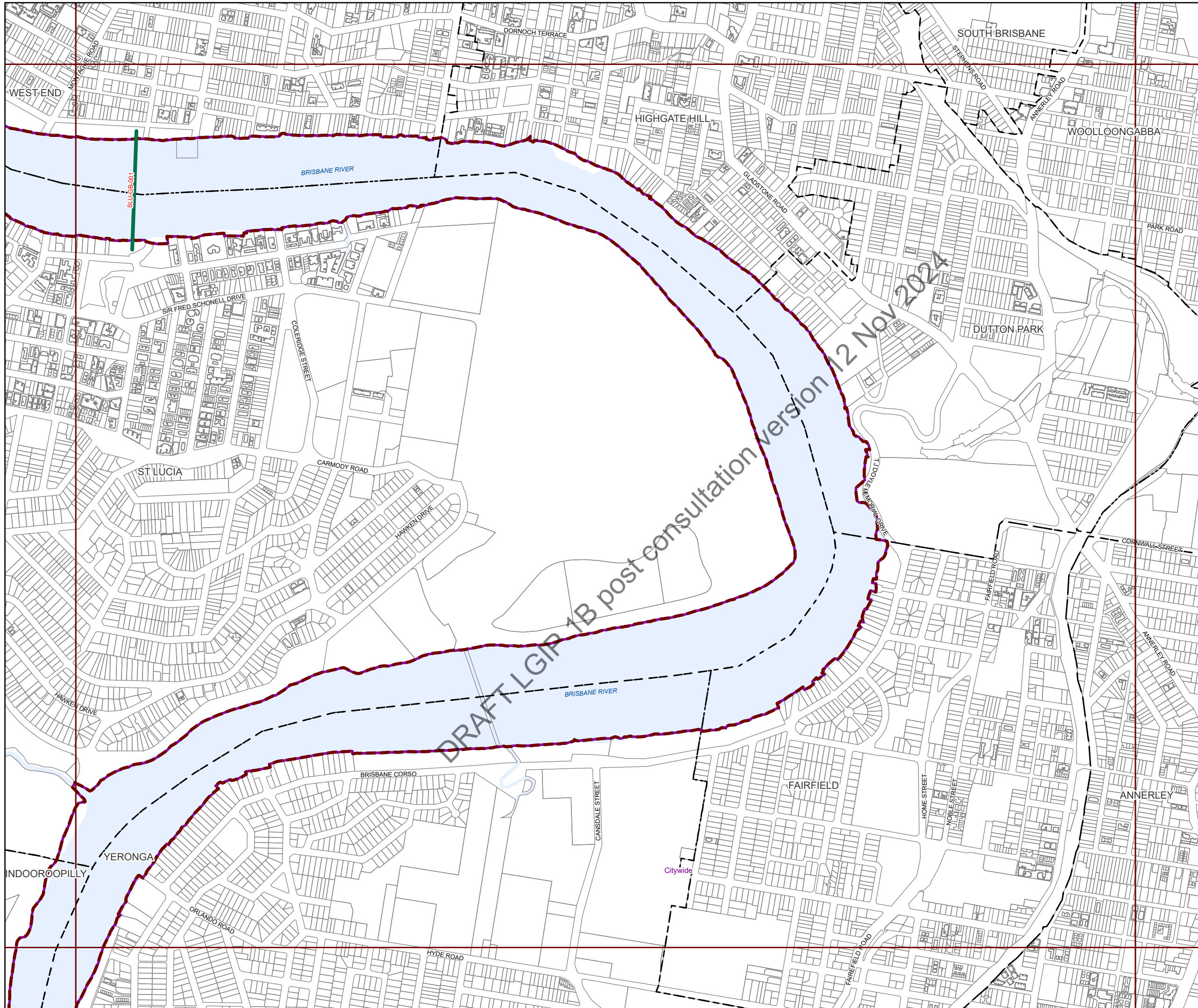
0 240 480

Metres



Plans for Trunk Infrastructure  
 Transport Network (Pathway  
 Network & Ferry Terminals Network)  
 Map APT211





**Future infrastructure**

- Ferry terminal - new and upgrade
- Bikeway
- RiverWalk
- Green Bridge

**Existing infrastructure**

- Ferry terminal
- Bikeway

**Boundaries**

- Suburb boundaries
- Priority infrastructure area
- APT service catchment
- Property boundaries (June 2021)
- Individual network map boundaries
- Waterways

**NOTES**

This map is notional only and should not be used for interpreting City Plan provisions relating to specific sites. To properly interpret the maps, the planning scheme must be referred to.

As adopted by Council, effective as of XXth XXXX 202X.

Based on Cadastral Data provided with the permission of the Department of Resources.

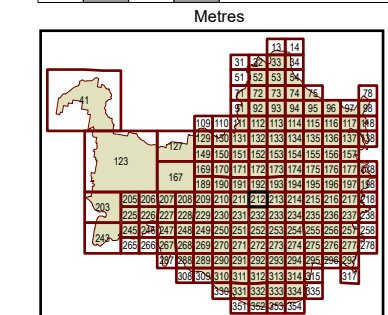
While every care is taken to ensure the accuracy of this data, the Brisbane City Council and the copyright owners, in permitting the use of this data, make no representations or warranties about its accuracy, reliability, completeness or suitability for any particular purpose and disclaims all responsibility and all liability (including without limitation, liability in negligence) for all expenses, losses, damages (including indirect or consequential damage) and costs which you might incur as a result of the data being inaccurate or incomplete in any way and for any reason.

© The State of Queensland (Department of Resources) (2021)  
 © Brisbane City Council (2022)



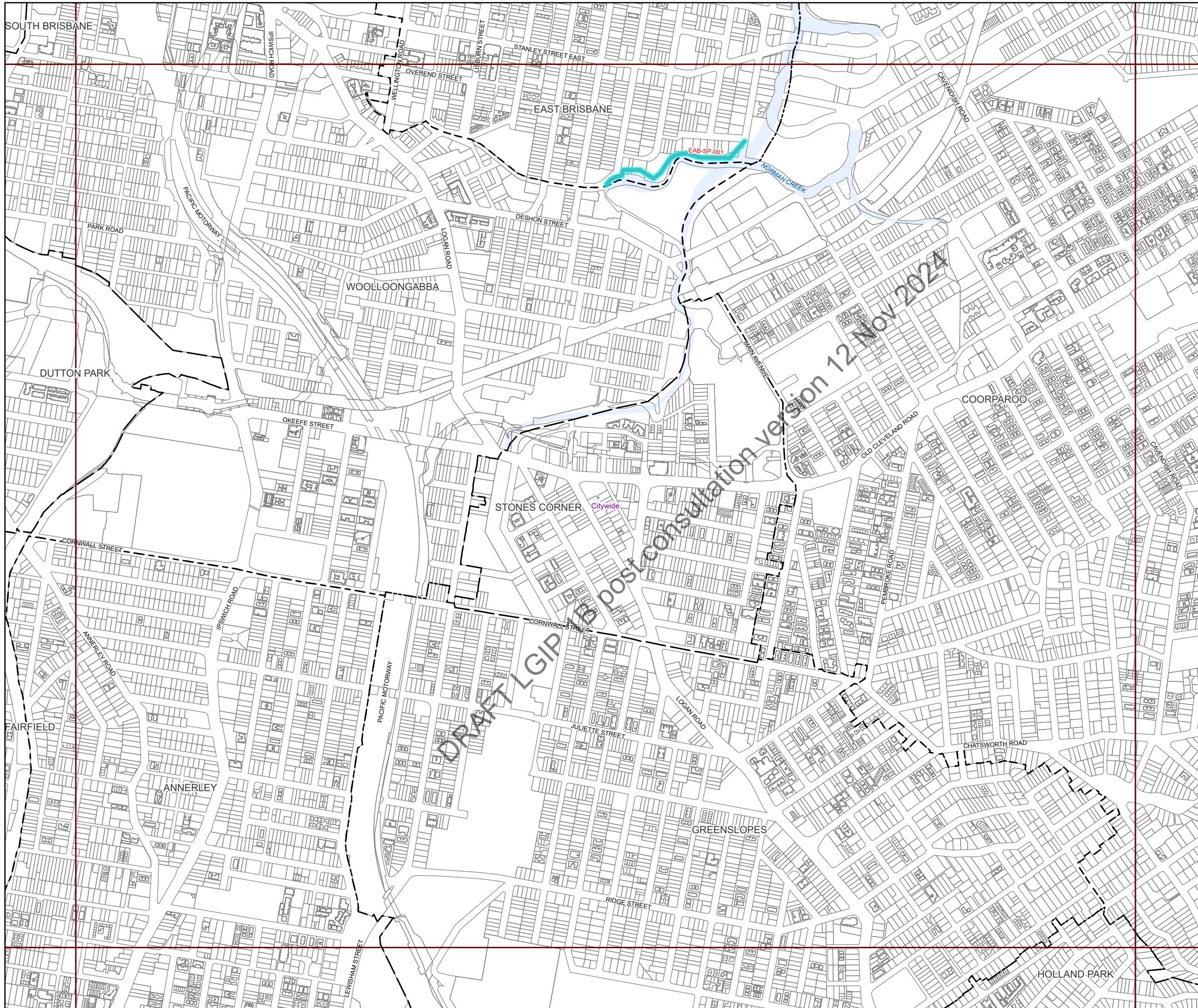
Projection: Map Grid of Australia, Zone 56  
 Horizontal Datum: Geocentric Datum of Australia 1994

Approximate Scale @ A3 1:10,000



Plans for Trunk Infrastructure  
 Transport Network (Pathway  
 Network & Ferry Terminals Network)  
 Map APT212





**Future infrastructure**

- Ferry terminal - new and upgrade
- Bikeway
- RiverWalk
- Green Bridge

**Existing infrastructure**

- Ferry terminal
- Bikeway

**Boundaries**

- Suburb boundaries
- Priority infrastructure area
- APT service catchment
- Property boundaries (June 2021)
- Individual network map boundaries
- Waterways

**NOTES**

This map is notional only and should not be used for interpreting City Plan provisions relating to specific sites. To properly interpret the maps, the planning scheme must be referred to.

As adopted by Council, effective as of XXth XXXX 202X.

Based on Cadastral Data provided with the permission of the Department of Resources.

While every care is taken to ensure the accuracy of this data, the Brisbane City Council and the copyright owners, in permitting the use of this data, make no representations or warranties about its accuracy, reliability, completeness or suitability for any particular purpose and disclaims all responsibility and all liability (including without limitation, liability in negligence) for all expenses, losses, damages (including indirect or consequential damage) and costs which you might incur as a result of the data being inaccurate or incomplete in any way and for any reason.

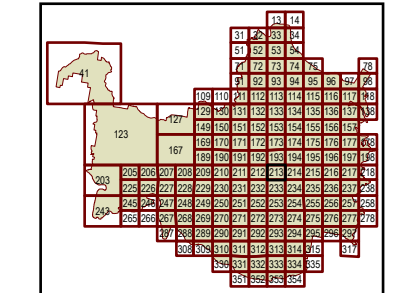
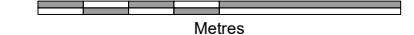
© The State of Queensland (Department of Resources) (2021)  
 © Brisbane City Council (2022)



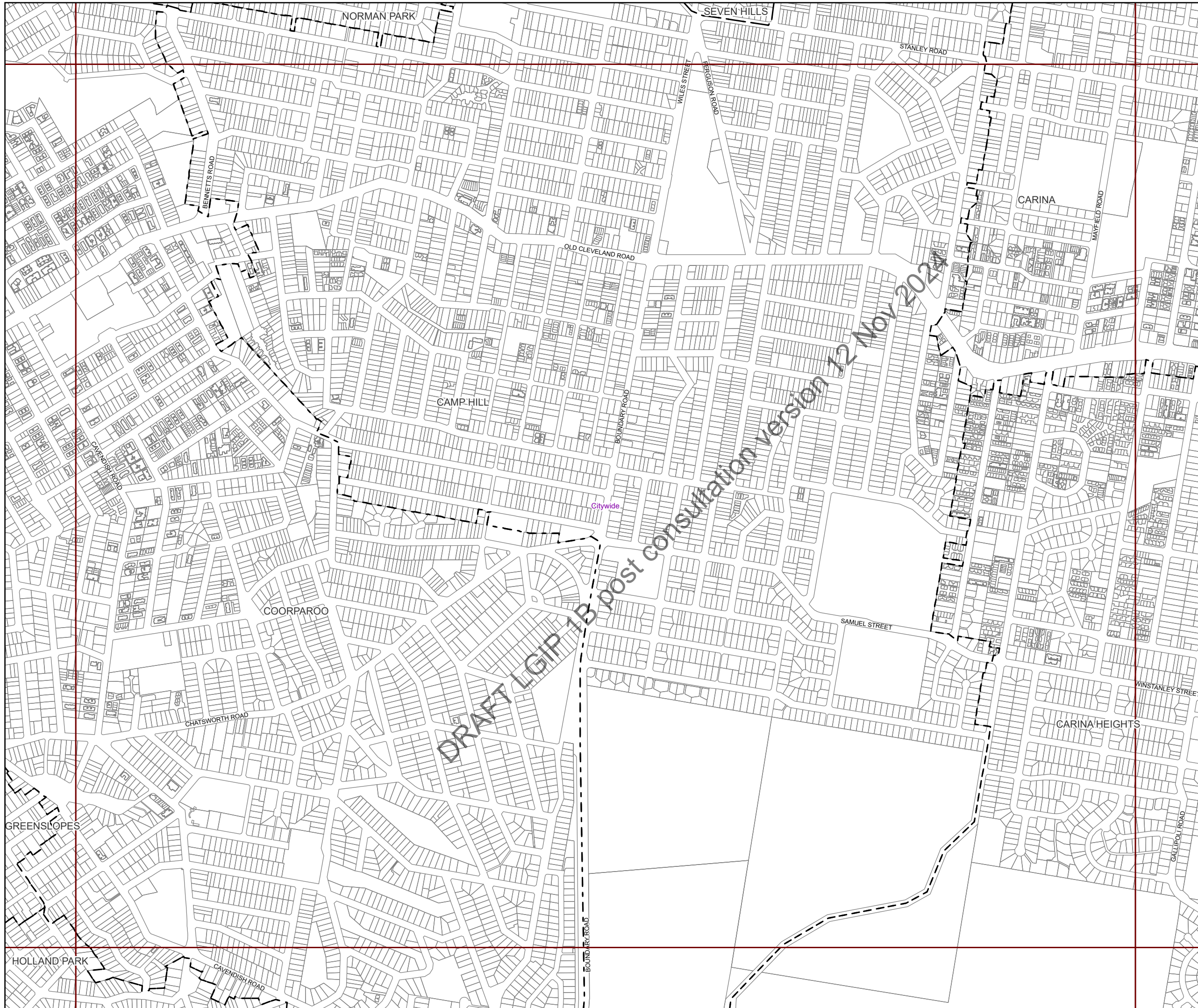
Projection: Map Grid of Australia, Zone 56  
 Horizontal Datum: Geocentric Datum of Australia 1994

Approximate Scale @ A3 1:10,000

0 240 480







**Future infrastructure**

- Ferry terminal - new and upgrade
- Bikeway
- RiverWalk
- Green Bridge

**Existing infrastructure**

- Ferry terminal
- Bikeway

**Boundaries**

- Suburb boundaries
- Priority infrastructure area
- APT service catchment
- Property boundaries (June 2021)
- Individual network map boundaries
- Waterways

**NOTES**

This map is notional only and should not be used for interpreting City Plan provisions relating to specific sites. To properly interpret the maps, the planning scheme must be referred to.

As adopted by Council, effective as of XXth XXXX 202X.

Based on Cadastral Data provided with the permission of the Department of Resources.

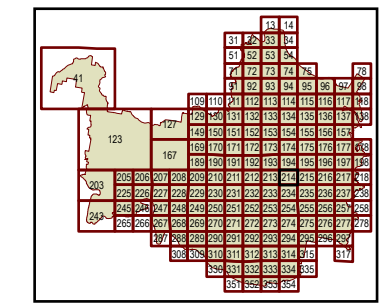
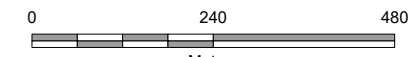
While every care is taken to ensure the accuracy of this data, the Brisbane City Council and the copyright owners, in permitting the use of this data, make no representations or warranties about its accuracy, reliability, completeness or suitability for any particular purpose and disclaims all responsibility and all liability (including without limitation, liability in negligence) for all expenses, losses, damages (including indirect or consequential damage) and costs which you might incur as a result of the data being inaccurate or incomplete in any way and for any reason.

© The State of Queensland (Department of Resources) (2021)  
 © Brisbane City Council (2022)

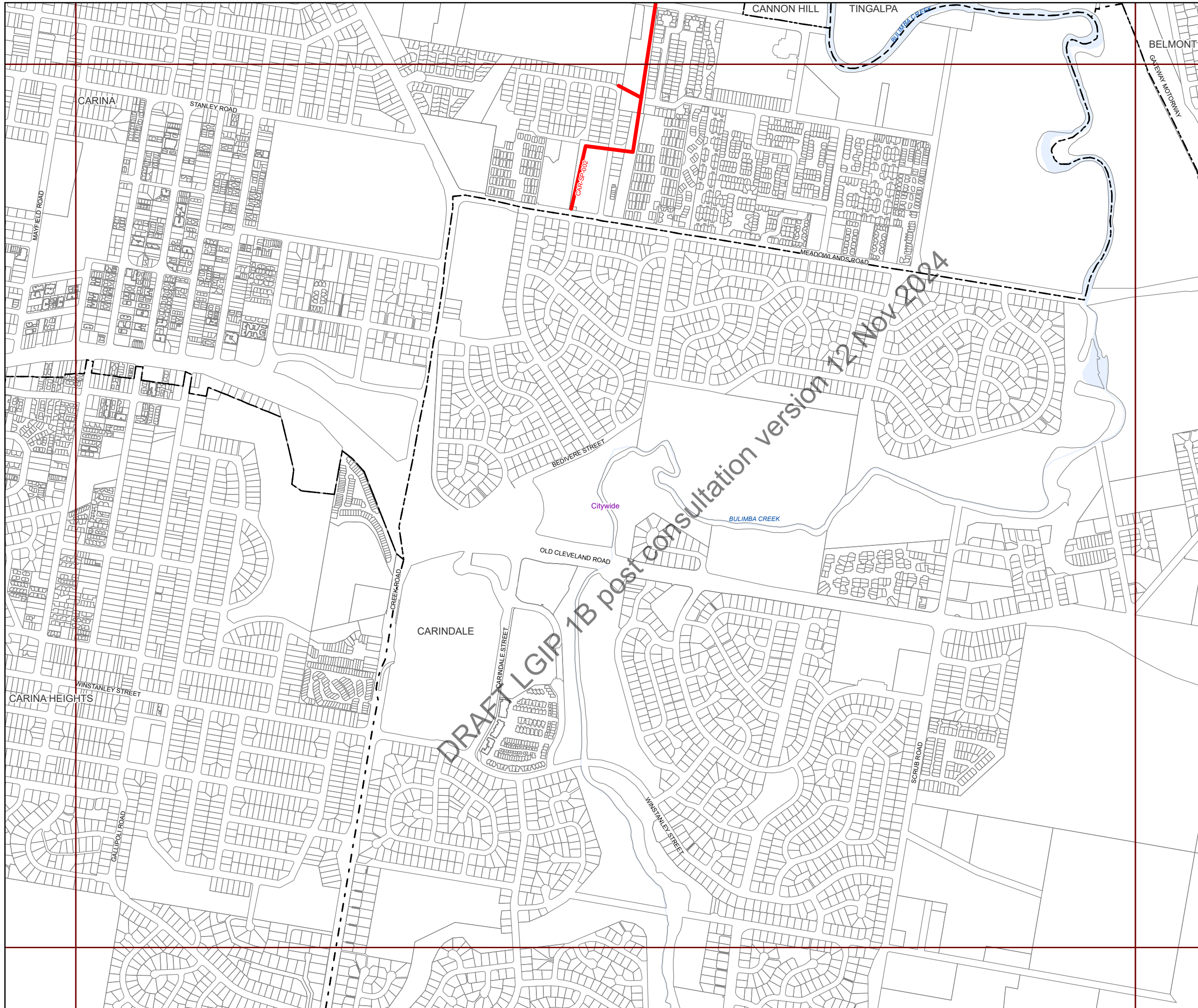


Projection: Map Grid of Australia, Zone 56  
 Horizontal Datum: Geocentric Datum of Australia 1994

Approximate Scale @ A3 1:10,000







**Future infrastructure**

- Ferry terminal - new and upgrade
- Bikeway
- RiverWalk
- Green Bridge

**Existing infrastructure**

- Ferry terminal
- Bikeway

**Boundaries**

- Suburb boundaries
- Priority infrastructure area
- APT service catchment
- Property boundaries (June 2021)
- Individual network map boundaries
- Waterways

**NOTES**

This map is notional only and should not be used for interpreting City Plan provisions relating to specific sites. To properly interpret the maps, the planning scheme must be referred to.

As adopted by Council, effective as of XXth XXXX 202X.

Based on Cadastral Data provided with the permission of the Department of Resources.

While every care is taken to ensure the accuracy of this data, the Brisbane City Council and the copyright owners, in permitting the use of this data, make no representations or warranties about its accuracy, reliability, completeness or suitability for any particular purpose and disclaims all responsibility and all liability (including without limitation, liability in negligence) for all expenses, losses, damages (including indirect or consequential damage) and costs which you might incur as a result of the data being inaccurate or incomplete in any way and for any reason.

© The State of Queensland (Department of Resources) (2021)  
 © Brisbane City Council (2022)

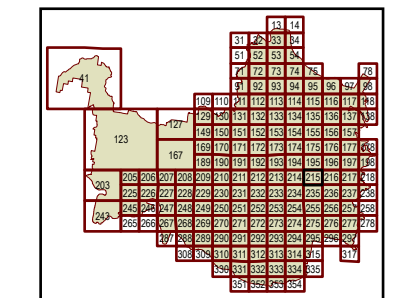


Projection: Map Grid of Australia, Zone 56  
 Horizontal Datum: Geocentric Datum of Australia 1994

Approximate Scale @ A3 1:10,000

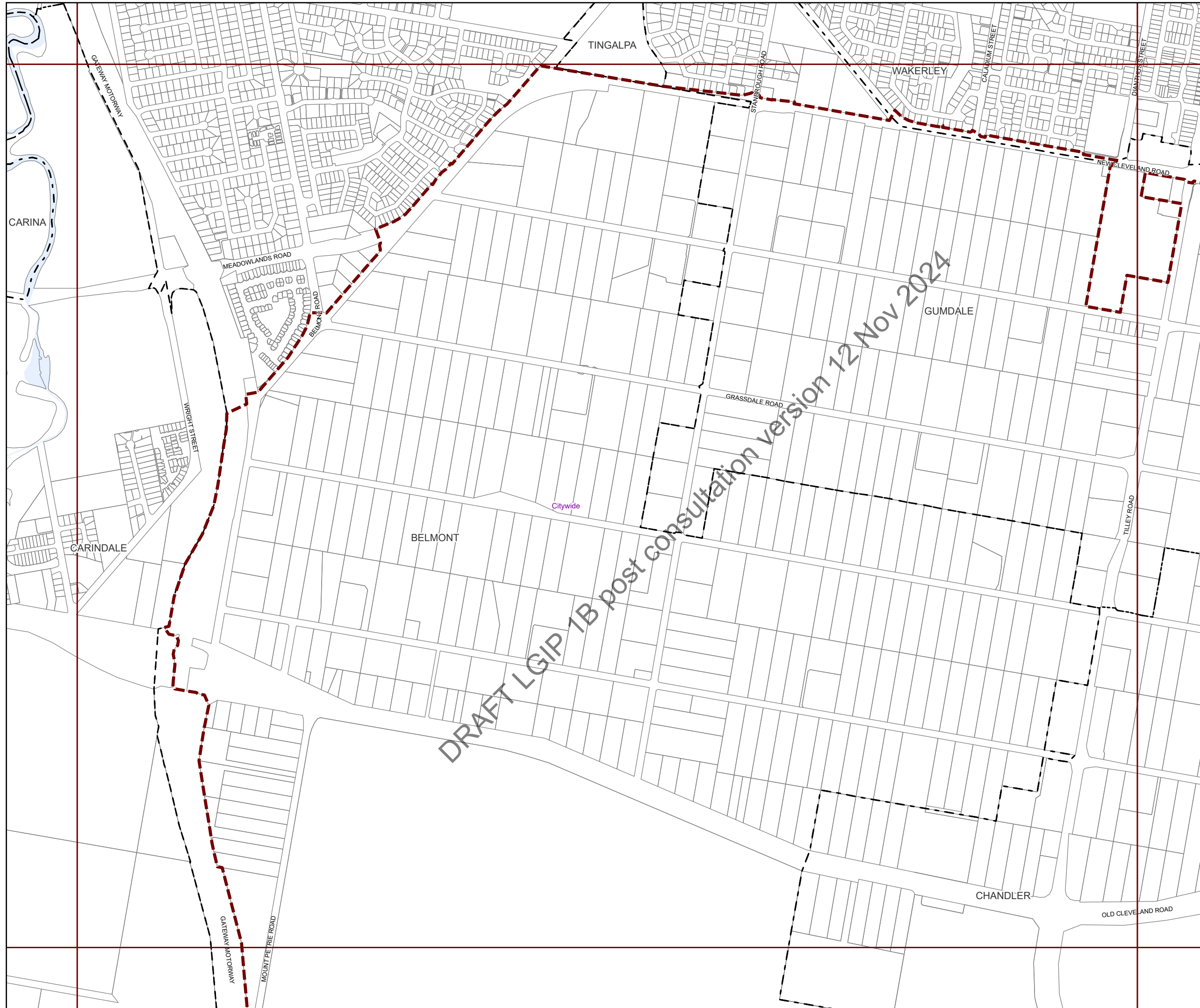
0 240 480

Metres



Plans for Trunk Infrastructure  
 Transport Network (Pathway  
 Network & Ferry Terminals Network)  
 Map APT215





**Future infrastructure**

- Ferry terminal - new and upgrade
- Bikeway
- RiverWalk
- Green Bridge

**Existing infrastructure**

- Ferry terminal
- Bikeway

**Boundaries**

- Suburb boundaries
- Priority infrastructure area
- APT service catchment
- Property boundaries (June 2021)
- Individual network map boundaries
- Waterways

**NOTES**

This map is notional only and should not be used for interpreting City Plan provisions relating to specific sites. To properly interpret the maps, the planning scheme must be referred to.

As adopted by Council, effective as of XXth XXXX 202X.

Based on Cadastral Data provided with the permission of the Department of Resources.

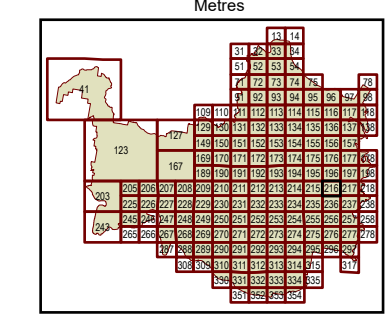
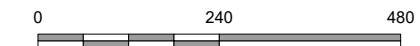
While every care is taken to ensure the accuracy of this data, the Brisbane City Council and the copyright owners, in permitting the use of this data, make no representations or warranties about its accuracy, reliability, completeness or suitability for any particular purpose and disclaims all responsibility and all liability (including without limitation, liability in negligence) for all expenses, losses, damages (including indirect or consequential damage) and costs which you might incur as a result of the data being inaccurate or incomplete in any way and for any reason.

© The State of Queensland (Department of Resources) (2021)  
 © Brisbane City Council (2022)



Projection: Map Grid of Australia, Zone 56  
 Horizontal Datum: Geocentric Datum of Australia 1994

Approximate Scale @ A3 1:10,000



Plans for Trunk Infrastructure  
 Transport Network (Pathway  
 Network & Ferry Terminals Network)  
 Map APT216





**Future infrastructure**

- Ferry terminal - new and upgrade
- Bikeway
- RiverWalk
- Green Bridge

**Existing infrastructure**

- Ferry terminal
- Bikeway

**Boundaries**

- Suburb boundaries
- Priority infrastructure area
- APT service catchment
- Property boundaries (June 2021)
- Individual network map boundaries
- Waterways

**NOTES**

This map is notional only and should not be used for interpreting City Plan provisions relating to specific sites. To properly interpret the maps, the planning scheme must be referred to.

As adopted by Council, effective as of XXth XXXX 202X.

Based on Cadastral Data provided with the permission of the Department of Resources.

While every care is taken to ensure the accuracy of this data, the Brisbane City Council and the copyright owners, in permitting the use of this data, make no representations or warranties about its accuracy, reliability, completeness or suitability for any particular purpose and disclaims all responsibility and all liability (including without limitation, liability in negligence) for all expenses, losses, damages (including indirect or consequential damage) and costs which you might incur as a result of the data being inaccurate or incomplete in any way and for any reason.

© The State of Queensland (Department of Resources) (2021)  
 © Brisbane City Council (2022)

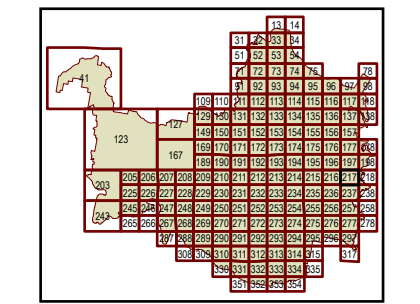


Projection: Map Grid of Australia, Zone 56  
 Horizontal Datum: Geocentric Datum of Australia 1994

Approximate Scale @ A3 1:10,000

0 240 480

Metres



Plans for Trunk Infrastructure  
 Transport Network (Pathway  
 Network & Ferry Terminals Network)  
 Map APT217



**Future infrastructure**

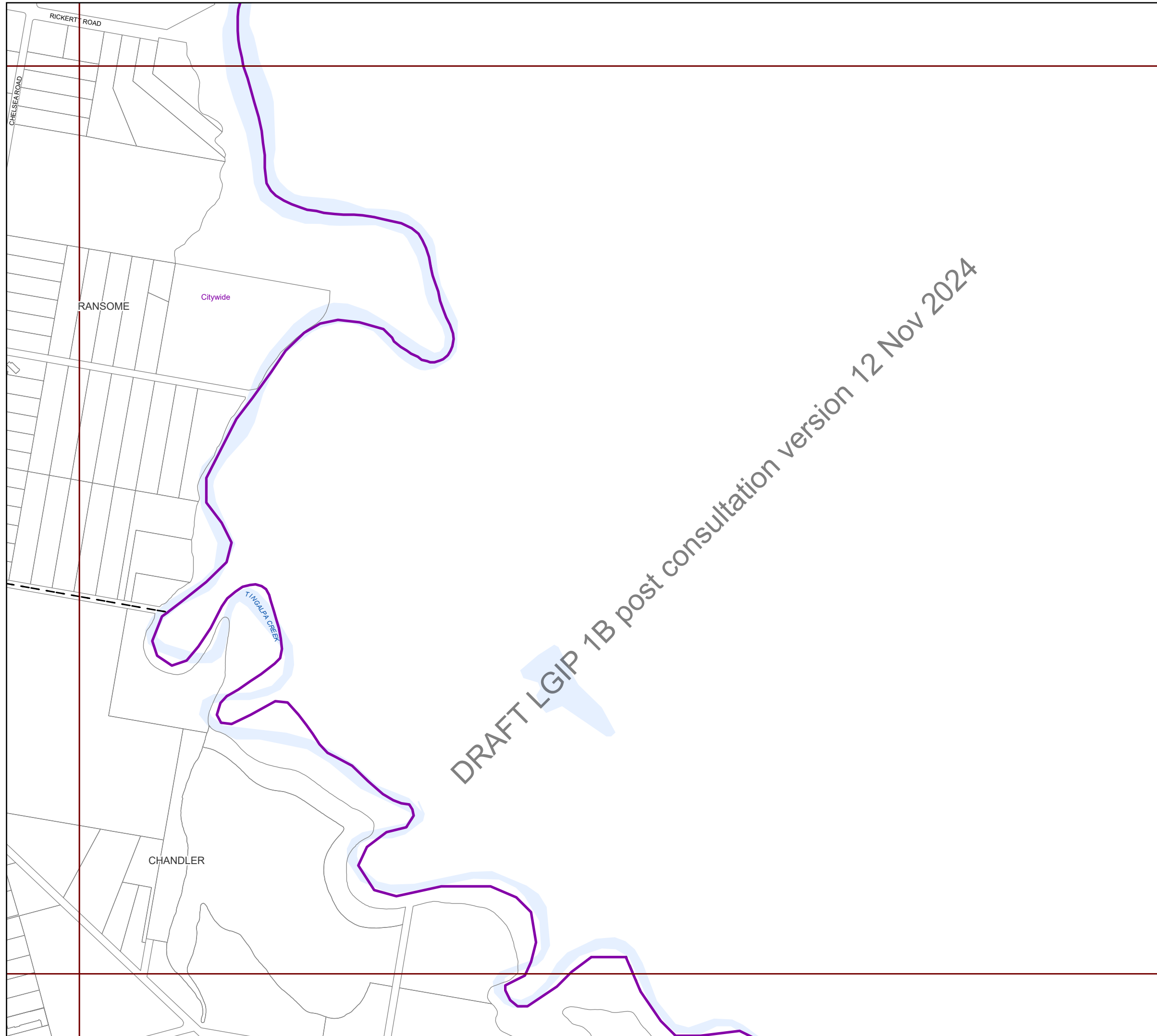
- Ferry terminal - new and upgrade
- Bikeway
- RiverWalk
- Green Bridge

**Existing infrastructure**

- Ferry terminal
- Bikeway

**Boundaries**

- Suburb boundaries
- Priority infrastructure area
- APT service catchment
- Property boundaries (June 2021)
- Individual network map boundaries
- Waterways



**NOTES**

This map is notional only and should not be used for interpreting City Plan provisions relating to specific sites. To properly interpret the maps, the planning scheme must be referred to.

As adopted by Council, effective as of XXth XXXX 202X.

Based on Cadastral Data provided with the permission of the Department of Resources.

While every care is taken to ensure the accuracy of this data, the Brisbane City Council and the copyright owners, in permitting the use of this data, make no representations or warranties about its accuracy, reliability, completeness or suitability for any particular purpose and disclaims all responsibility and all liability (including without limitation, liability in negligence) for all expenses, losses, damages (including indirect or consequential damage) and costs which you might incur as a result of the data being inaccurate or incomplete in any way and for any reason.

© The State of Queensland (Department of Resources) (2021)  
 © Brisbane City Council (2022)

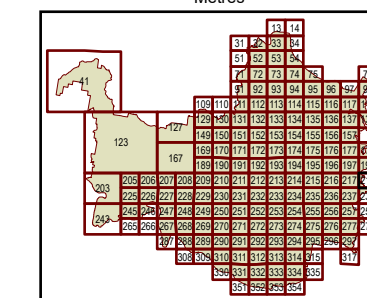


Projection: Map Grid of Australia, Zone 56  
 Horizontal Datum: Geocentric Datum of Australia 1994

Approximate Scale @ A3 1:10,000

0 240 480

Metres



Plans for Trunk Infrastructure  
 Transport Network (Pathway  
 Network & Ferry Terminals Network)  
 Map APT218





**Future infrastructure**

- Ferry terminal - new and upgrade
- Bikeway
- RiverWalk
- Green Bridge

**Existing infrastructure**

- Ferry terminal
- Bikeway

**Boundaries**

- Suburb boundaries
- Priority infrastructure area
- APT service catchment
- Property boundaries (June 2021)
- Individual network map boundaries
- Waterways

DRAFT LGIP 1B post consultation version 12 Nov 2024

KHOLO

CAMERONS CREEK

Citywide

MOUNT CROSBY

LAKE MANCHESTER ROAD

MOUNT CROSBY ROAD

KARANA DOWNS

**NOTES**

This map is notional only and should not be used for interpreting City Plan provisions relating to specific sites. To properly interpret the maps, the planning scheme must be referred to.

As adopted by Council, effective as of XXth XXXX 202X.

Based on Cadastral Data provided with the permission of the Department of Resources.

While every care is taken to ensure the accuracy of this data, the Brisbane City Council and the copyright owners, in permitting the use of this data, make no representations or warranties about its accuracy, reliability, completeness or suitability for any particular purpose and disclaims all responsibility and all liability (including without limitation, liability in negligence) for all expenses, losses, damages (including indirect or consequential damage) and costs which you might incur as a result of the data being inaccurate or incomplete in any way and for any reason.

© The State of Queensland (Department of Resources) (2021)  
 © Brisbane City Council (2022)

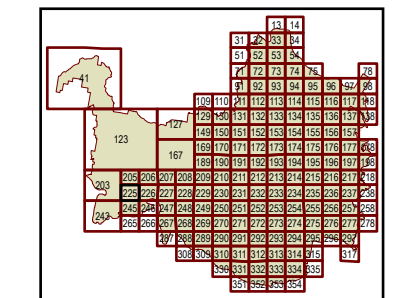


Projection: Map Grid of Australia, Zone 56  
 Horizontal Datum: Geocentric Datum of Australia 1994

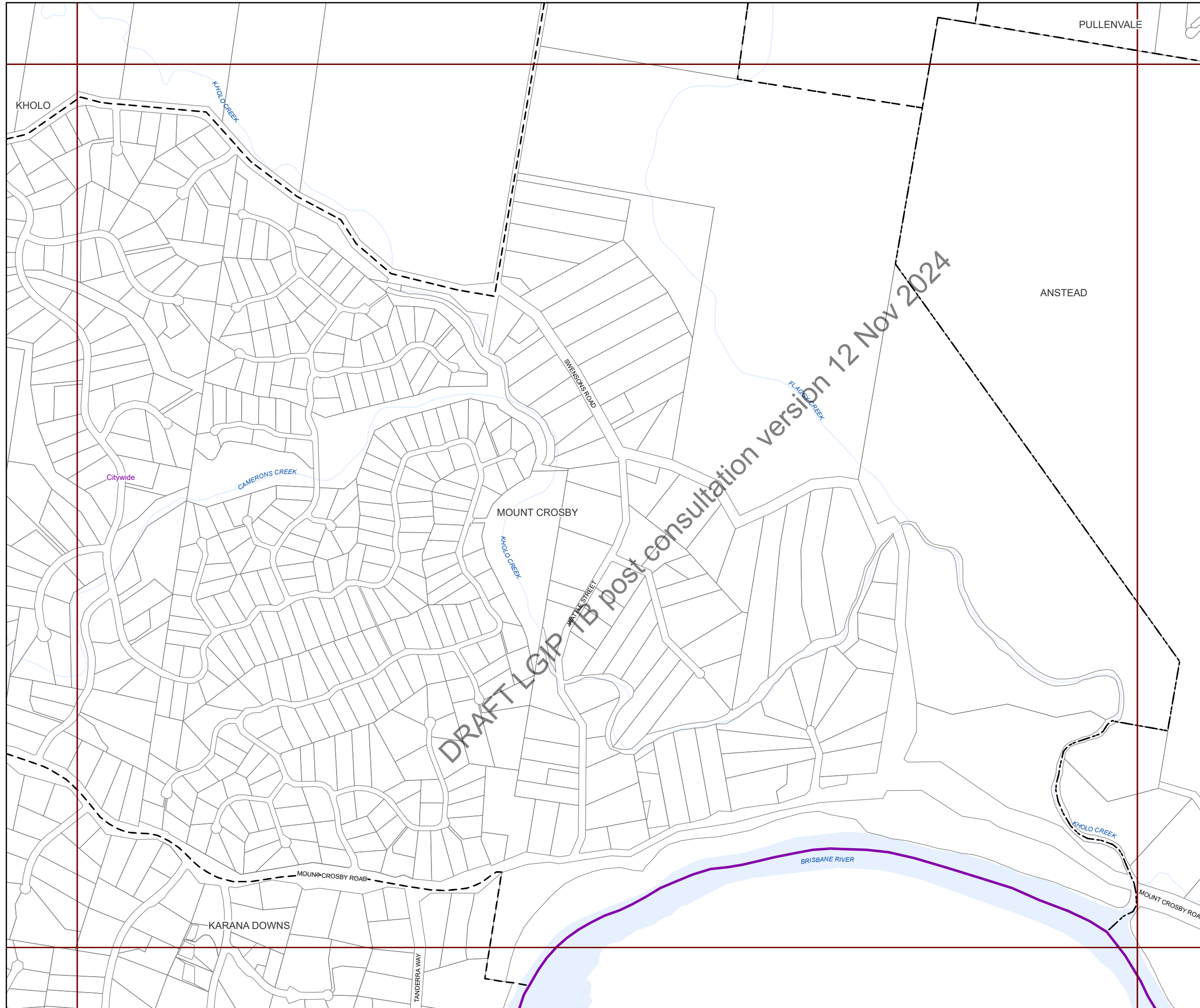
Approximate Scale @ A3 1:10,000

0 240 480

Metres



Plans for Trunk Infrastructure  
 Transport Network (Pathway  
 Network & Ferry Terminals Network)  
 Map APT225



**Future infrastructure**

- Ferry terminal - new and upgrade
- Bikeway
- RiverWalk
- Green Bridge

**Existing infrastructure**

- Ferry terminal
- Bikeway

**Boundaries**

- Suburb boundaries
- Priority infrastructure area
- APT service catchment
- Property boundaries (June 2021)
- Individual network map boundaries
- Waterways

**NOTES**

This map is notional only and should not be used for interpreting City Plan provisions relating to specific sites. To properly interpret the maps, the planning scheme must be referred to.

As adopted by Council, effective as of XXth XXXX 202X.

Based on Cadastral Data provided with the permission of the Department of Resources.

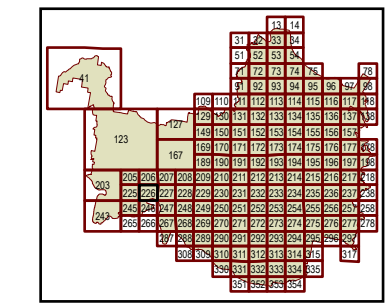
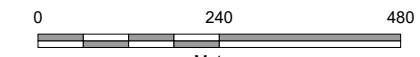
While every care is taken to ensure the accuracy of this data, the Brisbane City Council and the copyright owners, in permitting the use of this data, make no representations or warranties about its accuracy, reliability, completeness or suitability for any particular purpose and disclaims all responsibility and all liability (including without limitation, liability in negligence) for all expenses, losses, damages (including indirect or consequential damage) and costs which you might incur as a result of the data being inaccurate or incomplete in any way and for any reason.

© The State of Queensland (Department of Resources) (2021)  
 © Brisbane City Council (2022)



Projection: Map Grid of Australia, Zone 56  
 Horizontal Datum: Geocentric Datum of Australia 1994

Approximate Scale @ A3 1:10,000



Plans for Trunk Infrastructure  
 Transport Network (Pathway Network  
 Network & Ferry Terminals Network)  
 Map APT226





**Future infrastructure**

- Ferry terminal - new and upgrade
- Bikeway
- RiverWalk
- Green Bridge

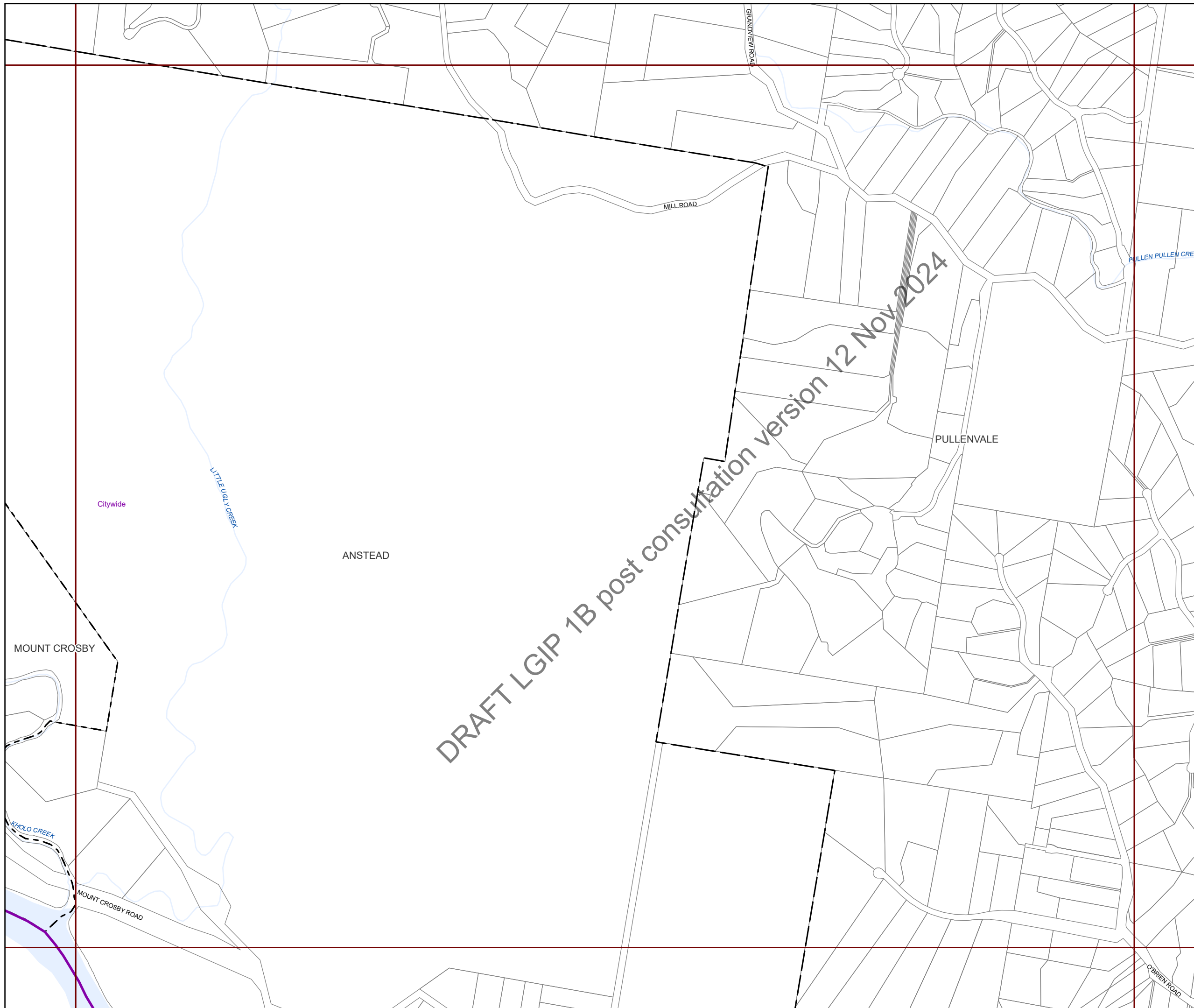
**Existing infrastructure**

- Ferry terminal
- Bikeway

**Boundaries**

- Suburb boundaries
- Priority infrastructure area
- APT service catchment
- Property boundaries (June 2021)
- Individual network map boundaries
- Waterways

DRAFT LGIP 1B post consultation version 12 Nov 2024



**NOTES**

This map is notional only and should not be used for interpreting City Plan provisions relating to specific sites. To properly interpret the maps, the planning scheme must be referred to.

As adopted by Council, effective as of XXth XXXX 202X.

Based on Cadastral Data provided with the permission of the Department of Resources.

While every care is taken to ensure the accuracy of this data, the Brisbane City Council and the copyright owners, in permitting the use of this data, make no representations or warranties about its accuracy, reliability, completeness or suitability for any particular purpose and disclaims all responsibility and all liability (including without limitation, liability in negligence) for all expenses, losses, damages (including indirect or consequential damage) and costs which you might incur as a result of the data being inaccurate or incomplete in any way and for any reason.

© The State of Queensland (Department of Resources) (2021)  
 © Brisbane City Council (2022)

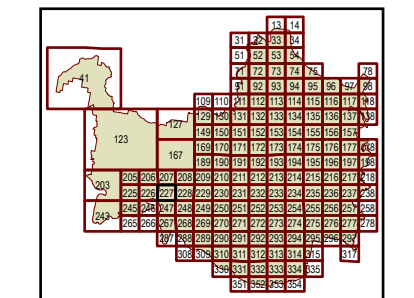


Projection: Map Grid of Australia, Zone 56  
 Horizontal Datum: Geocentric Datum of Australia 1994

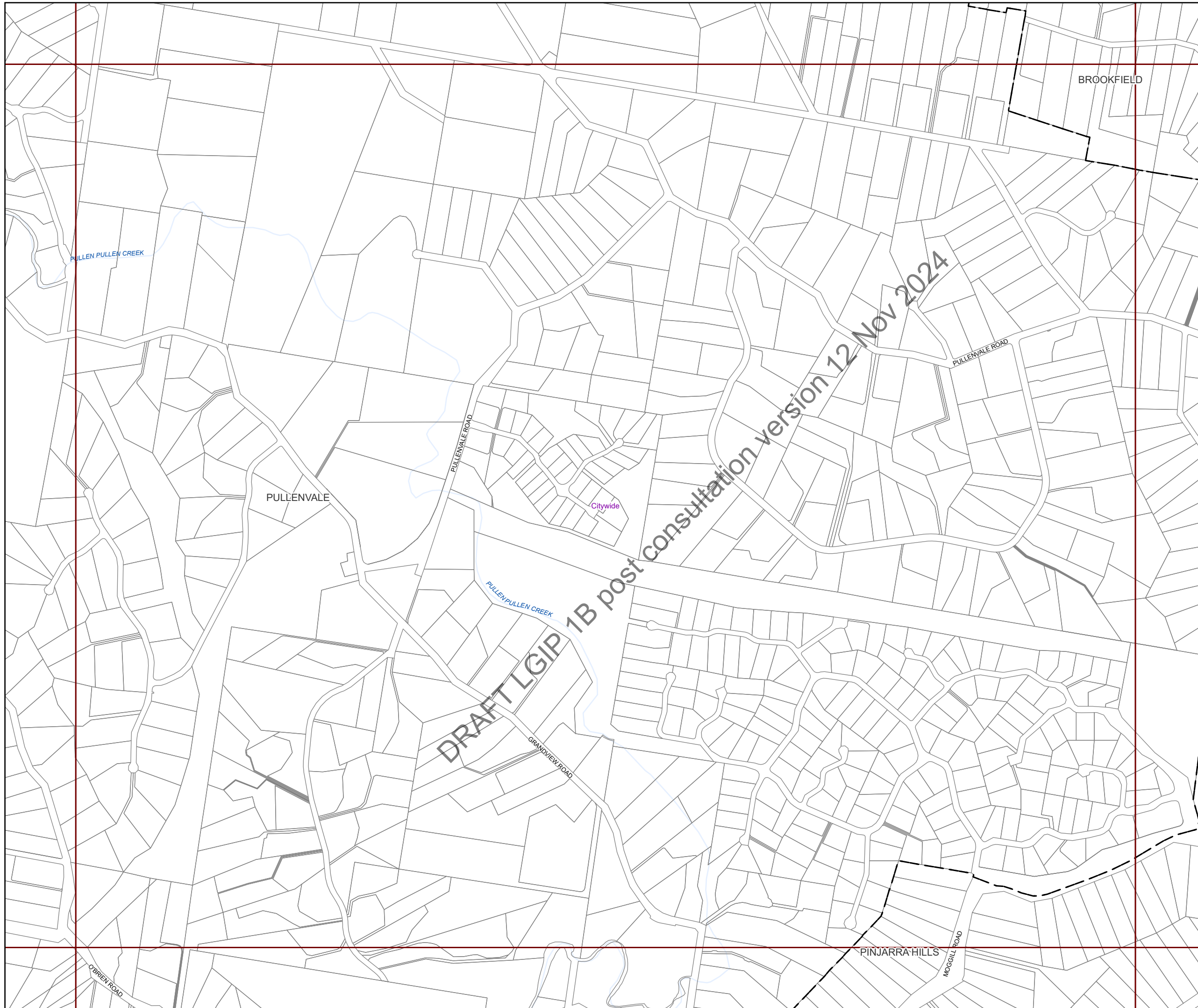
Approximate Scale @ A3 1:10,000

0 240 480

Metres



Plans for Trunk Infrastructure Transport Network (Pathway Network & Ferry Terminals Network) Map APT227



**Future infrastructure**

- Ferry terminal - new and upgrade
- Bikeway
- RiverWalk
- Green Bridge

**Existing infrastructure**

- Ferry terminal
- Bikeway

**Boundaries**

- Suburb boundaries
- Priority infrastructure area
- APT service catchment
- Property boundaries (June 2021)
- Individual network map boundaries
- Waterways

**NOTES**

This map is notional only and should not be used for interpreting City Plan provisions relating to specific sites. To properly interpret the maps, the planning scheme must be referred to.

As adopted by Council, effective as of XXth XXXX 202X.

Based on Cadastral Data provided with the permission of the Department of Resources.

While every care is taken to ensure the accuracy of this data, the Brisbane City Council and the copyright owners, in permitting the use of this data, make no representations or warranties about its accuracy, reliability, completeness or suitability for any particular purpose and disclaims all responsibility and all liability (including without limitation, liability in negligence) for all expenses, losses, damages (including indirect or consequential damage) and costs which you might incur as a result of the data being inaccurate or incomplete in any way and for any reason.

© The State of Queensland (Department of Resources) (2021)  
 © Brisbane City Council (2022)

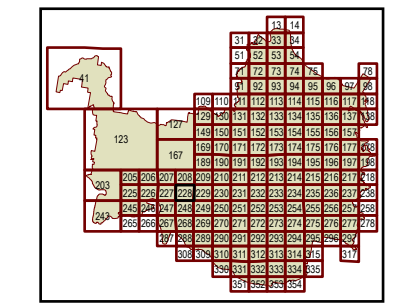


Projection: Map Grid of Australia, Zone 56  
 Horizontal Datum: Geocentric Datum of Australia 1994

Approximate Scale @ A3 1:10,000

0 240 480

Metres



Plans for Trunk Infrastructure  
 Transport Network (Pathway  
 Network & Ferry Terminals Network)  
 Map APT228





**Future infrastructure**

- Ferry terminal - new and upgrade
- Bikeway
- RiverWalk
- Green Bridge

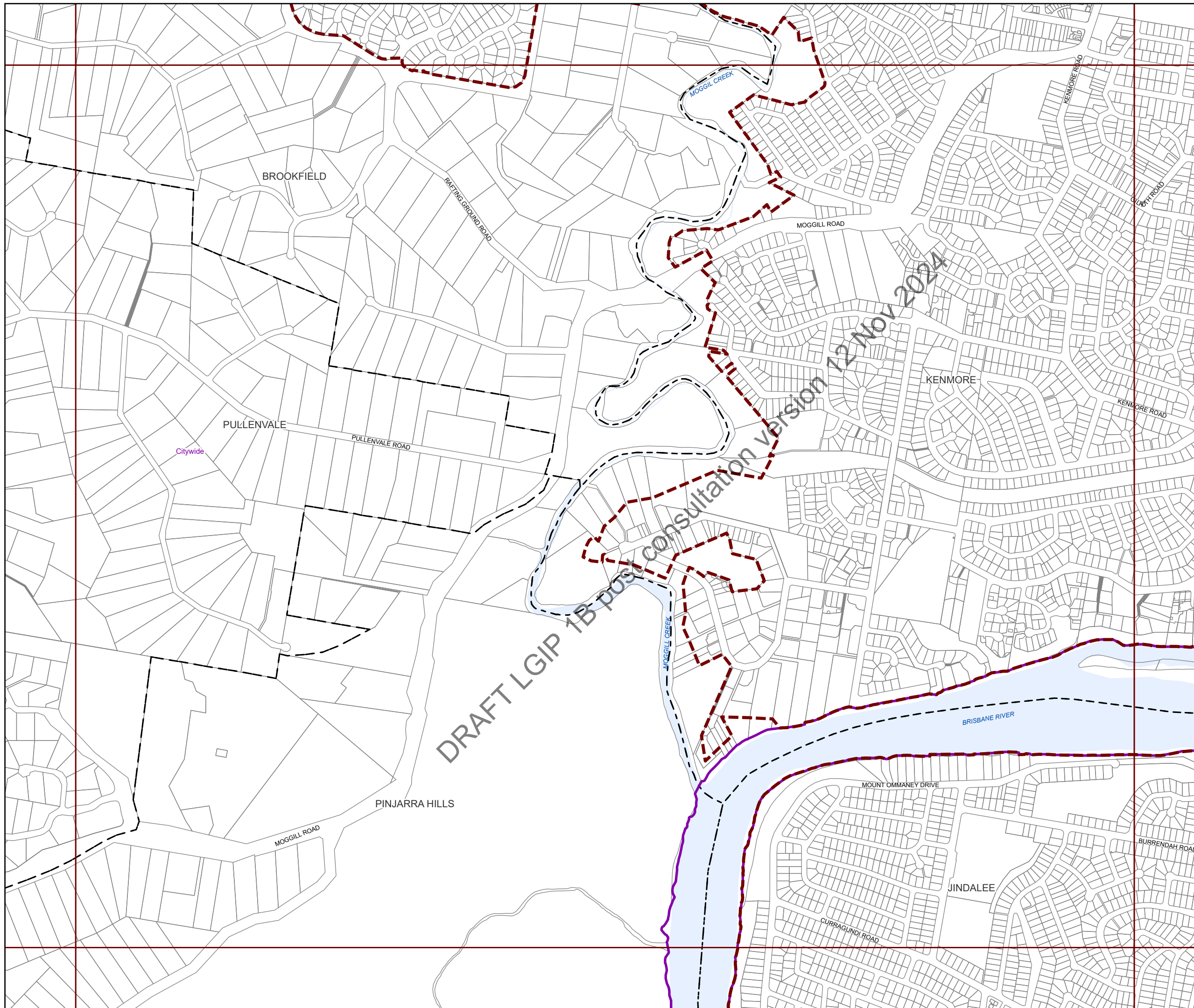
**Existing infrastructure**

- Ferry terminal
- Bikeway

**Boundaries**

- Suburb boundaries
- Priority infrastructure area
- APT service catchment
- Property boundaries (June 2021)
- Individual network map boundaries
- Waterways

DRAFT LGIP 1B post consultation version 12 Nov 2024



**NOTES**

This map is notional only and should not be used for interpreting City Plan provisions relating to specific sites. To properly interpret the maps, the planning scheme must be referred to.

As adopted by Council, effective as of XXth XXXX 202X.

Based on Cadastral Data provided with the permission of the Department of Resources.

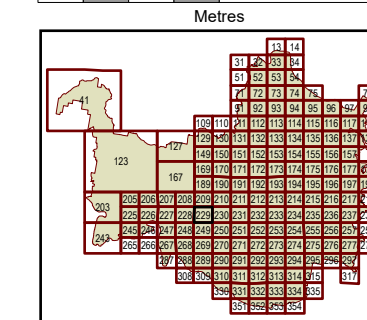
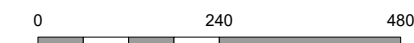
While every care is taken to ensure the accuracy of this data, the Brisbane City Council and the copyright owners, in permitting the use of this data, make no representations or warranties about its accuracy, reliability, completeness or suitability for any particular purpose and disclaims all responsibility and all liability (including without limitation, liability in negligence) for all expenses, losses, damages (including indirect or consequential damage) and costs which you might incur as a result of the data being inaccurate or incomplete in any way and for any reason.

© The State of Queensland (Department of Resources) (2021)  
 © Brisbane City Council (2022)



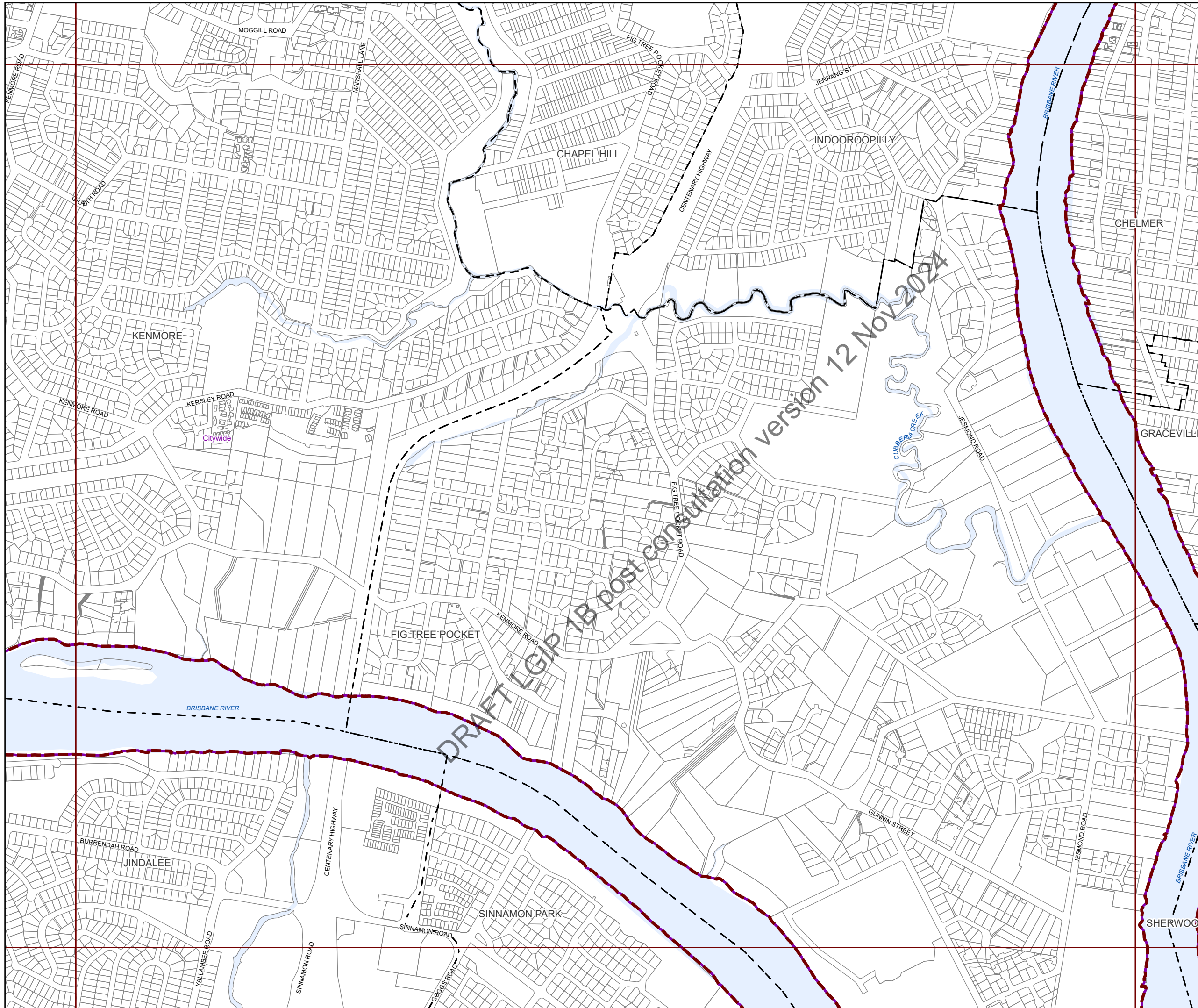
Projection: Map Grid of Australia, Zone 56  
 Horizontal Datum: Geocentric Datum of Australia 1994

Approximate Scale @ A3 1:10,000



Plans for Trunk Infrastructure  
 Transport Network (Pathway  
 Network & Ferry Terminals Network)  
 Map APT229





**Future infrastructure**

- Ferry terminal - new and upgrade
- Bikeway
- RiverWalk
- Green Bridge

**Existing infrastructure**

- Ferry terminal
- Bikeway

**Boundaries**

- Suburb boundaries
- Priority infrastructure area
- APT service catchment
- Property boundaries (June 2021)
- Individual network map boundaries
- Waterways

**NOTES**

This map is notional only and should not be used for interpreting City Plan provisions relating to specific sites. To properly interpret the maps, the planning scheme must be referred to.

As adopted by Council, effective as of XXth XXXX 202X.

Based on Cadastral Data provided with the permission of the Department of Resources.

While every care is taken to ensure the accuracy of this data, the Brisbane City Council and the copyright owners, in permitting the use of this data, make no representations or warranties about its accuracy, reliability, completeness or suitability for any particular purpose and disclaims all responsibility and all liability (including without limitation, liability in negligence) for all expenses, losses, damages (including indirect or consequential damage) and costs which you might incur as a result of the data being inaccurate or incomplete in any way and for any reason.

© The State of Queensland (Department of Resources) (2021)  
 © Brisbane City Council (2022)

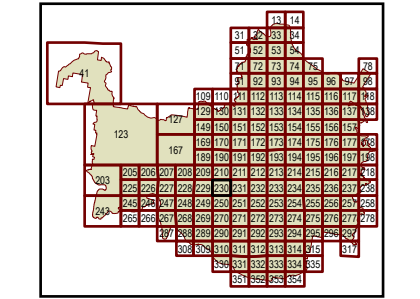


Projection: Map Grid of Australia, Zone 56  
 Horizontal Datum: Geocentric Datum of Australia 1994

Approximate Scale @ A3 1:10,000

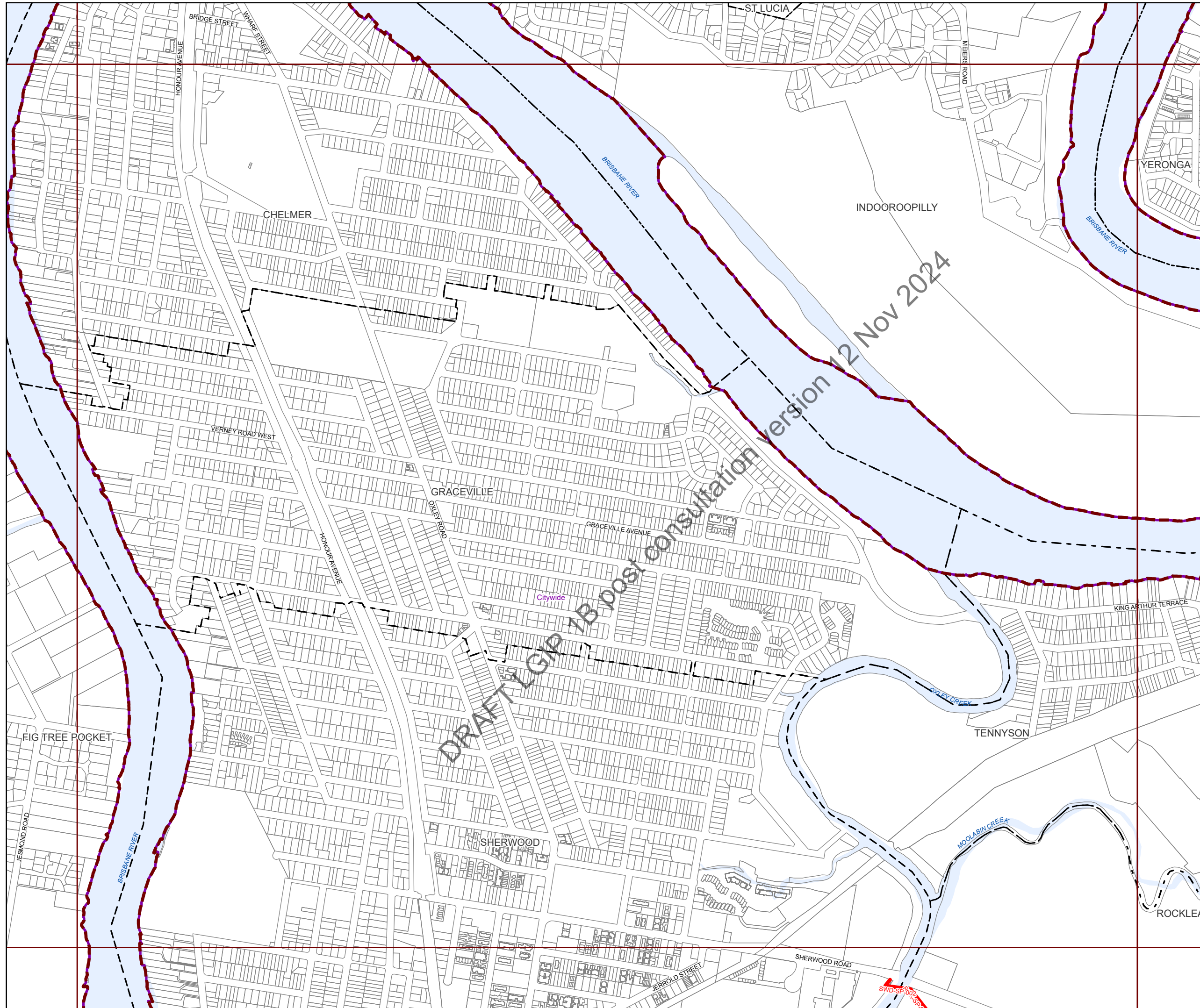
0 240 480

Metres



Plans for Trunk Infrastructure  
 Transport Network (Pathway  
 Network & Ferry Terminals Network)  
 Map APT230





- Future infrastructure**
- Ferry terminal - new and upgrade
  - Bikeway
  - RiverWalk
  - Green Bridge
- Existing infrastructure**
- Ferry terminal
  - Bikeway
- Boundaries**
- Suburb boundaries
  - Priority infrastructure area
  - APT service catchment
  - Property boundaries (June 2021)
  - Individual network map boundaries
  - Waterways

**NOTES**

This map is notional only and should not be used for interpreting City Plan provisions relating to specific sites. To properly interpret the maps, the planning scheme must be referred to.

As adopted by Council, effective as of XXth XXXX 202X.

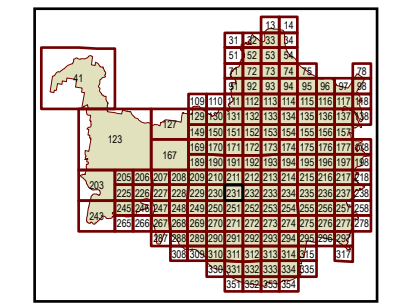
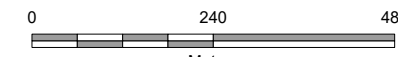
Based on Cadastral Data provided with the permission of the Department of Resources.

While every care is taken to ensure the accuracy of this data, the Brisbane City Council and the copyright owners, in permitting the use of this data, make no representations or warranties about its accuracy, reliability, completeness or suitability for any particular purpose and disclaims all responsibility and all liability (including without limitation, liability in negligence) for all expenses, losses, damages (including indirect or consequential damage) and costs which you might incur as a result of the data being inaccurate or incomplete in any way and for any reason.

© The State of Queensland (Department of Resources) (2021)  
 © Brisbane City Council (2022)

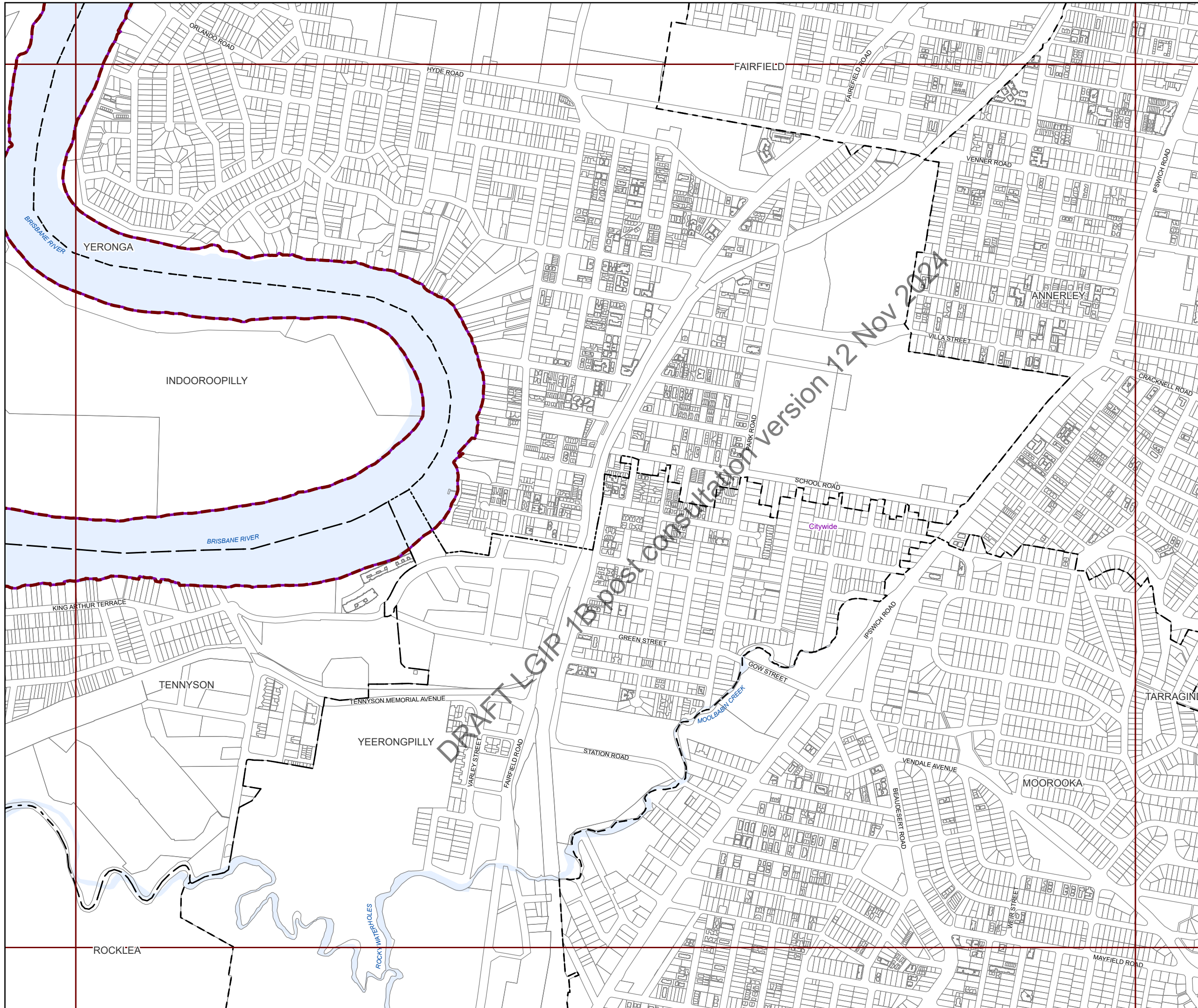
Projection: Map Grid of Australia, Zone 56  
 Horizontal Datum: Geocentric Datum of Australia 1994

Approximate Scale @ A3 1:10,000



Plans for Trunk Infrastructure  
 Transport Network (Pathway  
 Network & Ferry Terminals Network)  
 Map APT231





**Future infrastructure**

- Ferry terminal - new and upgrade
- Bikeway
- RiverWalk
- Green Bridge

**Existing infrastructure**

- Ferry terminal
- Bikeway

**Boundaries**

- Suburb boundaries
- Priority infrastructure area
- APT service catchment
- Property boundaries (June 2021)
- Individual network map boundaries
- Waterways

**NOTES**

This map is notional only and should not be used for interpreting City Plan provisions relating to specific sites. To properly interpret the maps, the planning scheme must be referred to.

As adopted by Council, effective as of XXth XXXX 202X.

Based on Cadastral Data provided with the permission of the Department of Resources.

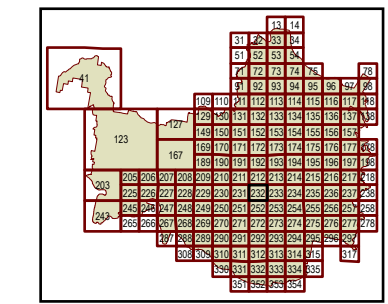
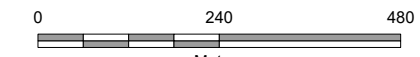
While every care is taken to ensure the accuracy of this data, the Brisbane City Council and the copyright owners, in permitting the use of this data, make no representations or warranties about its accuracy, reliability, completeness or suitability for any particular purpose and disclaims all responsibility and all liability (including without limitation, liability in negligence) for all expenses, losses, damages (including indirect or consequential damage) and costs which you might incur as a result of the data being inaccurate or incomplete in any way and for any reason.

© The State of Queensland (Department of Resources) (2021)  
 © Brisbane City Council (2022)



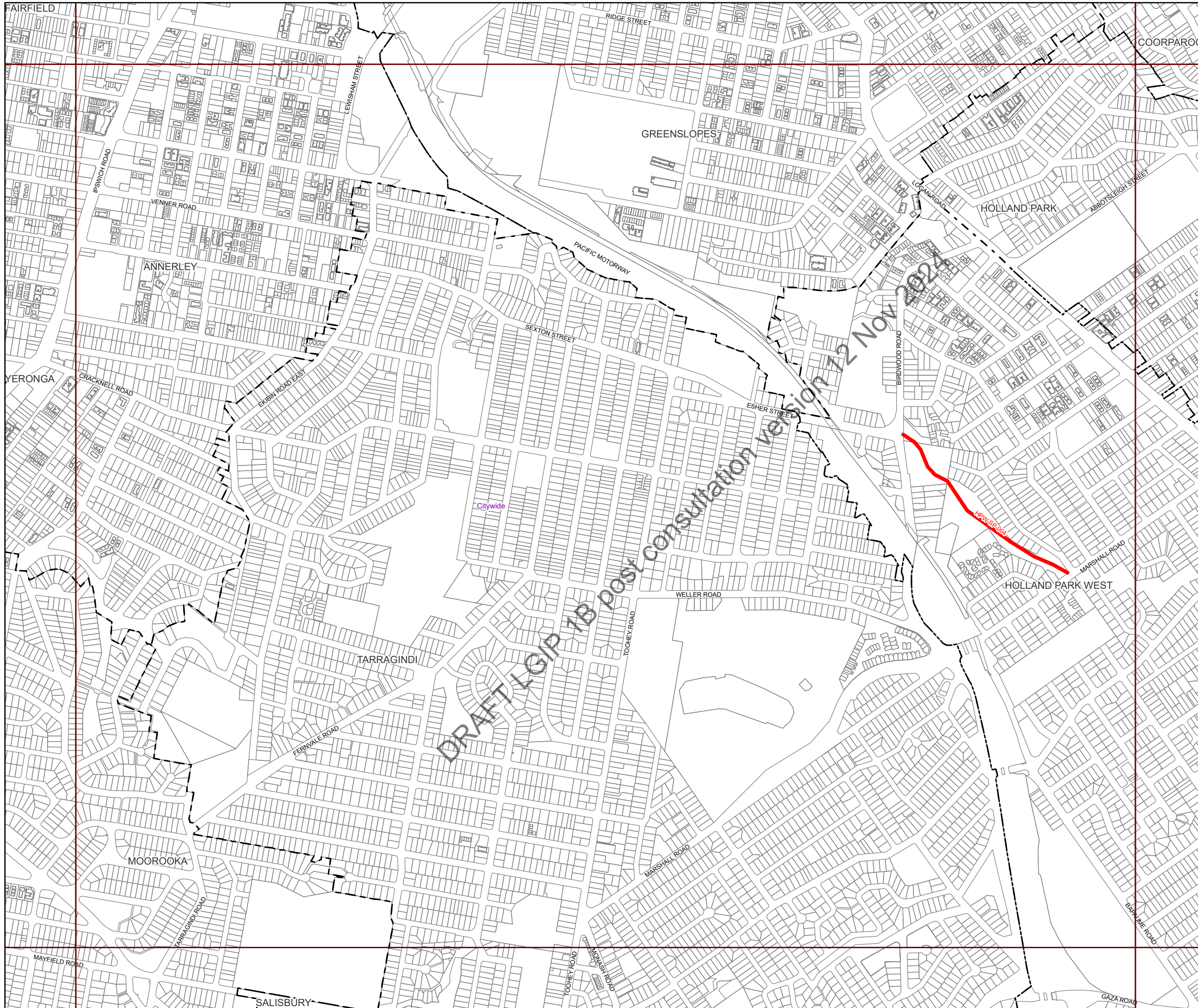
Projection: Map Grid of Australia, Zone 56  
 Horizontal Datum: Geocentric Datum of Australia 1994

Approximate Scale @ A3 1:10,000



Plans for Trunk Infrastructure  
 Transport Network (Pathway  
 Network & Ferry Terminals Network)  
 Map APT232





**Future infrastructure**

- Ferry terminal - new and upgrade
- Bikeway
- RiverWalk
- Green Bridge

**Existing infrastructure**

- Ferry terminal
- Bikeway

**Boundaries**

- Suburb boundaries
- Priority infrastructure area
- APT service catchment
- Property boundaries (June 2021)
- Individual network map boundaries
- Waterways

**NOTES**

This map is notional only and should not be used for interpreting City Plan provisions relating to specific sites. To properly interpret the maps, the planning scheme must be referred to.

As adopted by Council, effective as of XXth XXXX 202X.

Based on Cadastral Data provided with the permission of the Department of Resources.

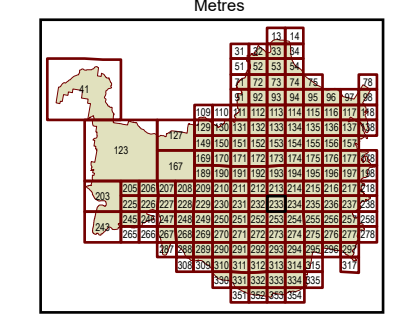
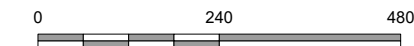
While every care is taken to ensure the accuracy of this data, the Brisbane City Council and the copyright owners, in permitting the use of this data, make no representations or warranties about its accuracy, reliability, completeness or suitability for any particular purpose and disclaims all responsibility and all liability (including without limitation, liability in negligence) for all expenses, losses, damages (including indirect or consequential damage) and costs which you might incur as a result of the data being inaccurate or incomplete in any way and for any reason.

© The State of Queensland (Department of Resources) (2021)  
 © Brisbane City Council (2022)



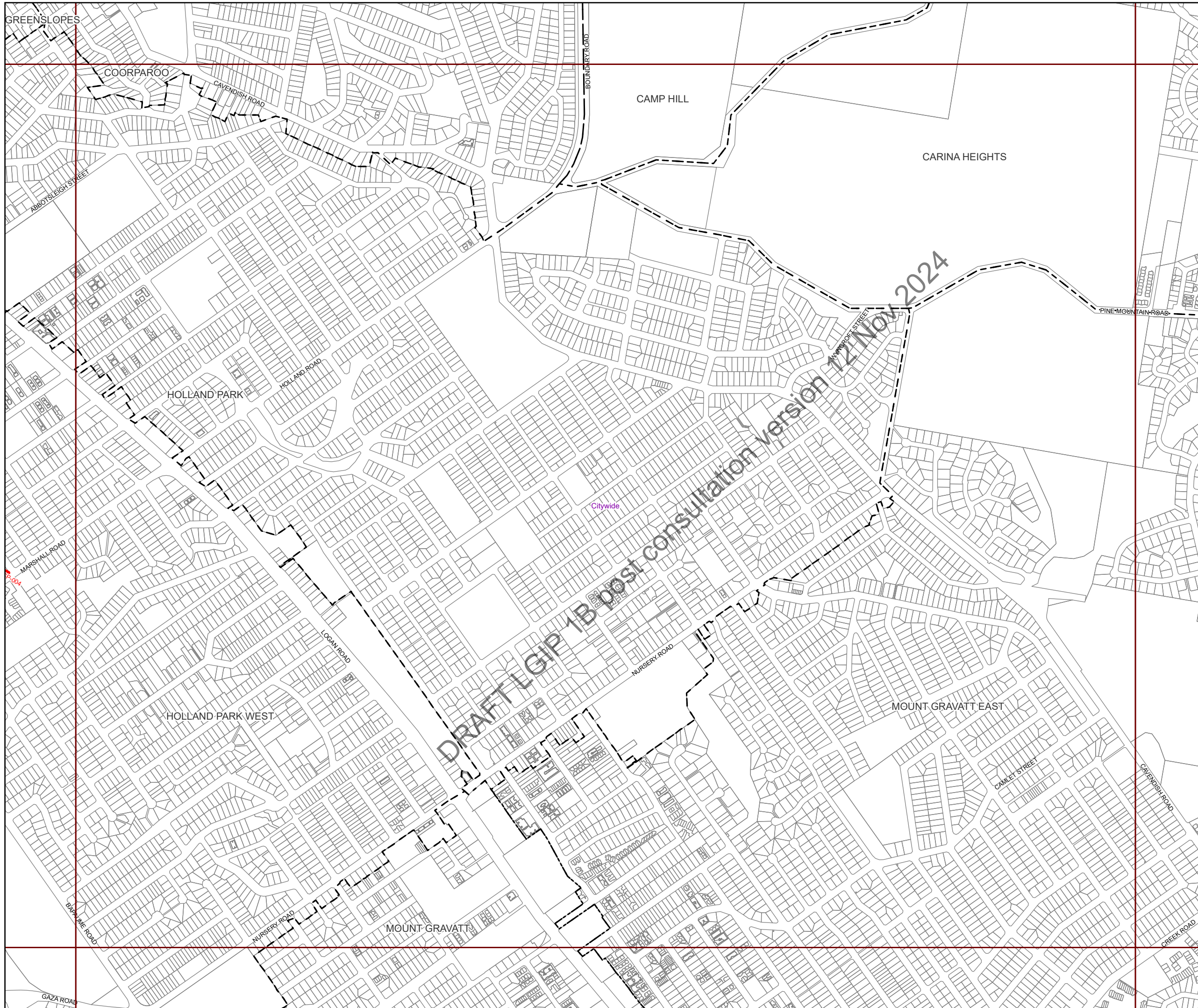
Projection: Map Grid of Australia, Zone 56  
 Horizontal Datum: Geocentric Datum of Australia 1994

Approximate Scale @ A3 1:10,000



Plans for Trunk Infrastructure  
 Transport Network (Pathway  
 Network & Ferry Terminals Network)  
 Map APT233





**Future infrastructure**

- Ferry terminal - new and upgrade
- Bikeway
- RiverWalk
- Green Bridge

**Existing infrastructure**

- Ferry terminal
- Bikeway

**Boundaries**

- Suburb boundaries
- Priority infrastructure area
- APT service catchment
- Property boundaries (June 2021)
- Individual network map boundaries
- Waterways

**NOTES**

This map is notional only and should not be used for interpreting City Plan provisions relating to specific sites. To properly interpret the maps, the planning scheme must be referred to.

As adopted by Council, effective as of XXth XXXX 202X.

Based on Cadastral Data provided with the permission of the Department of Resources.

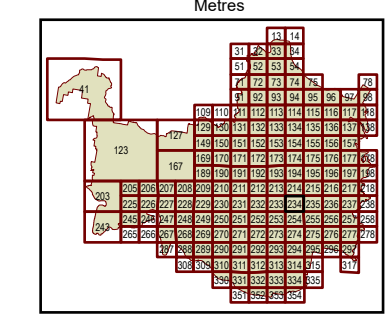
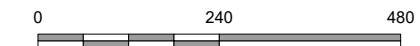
While every care is taken to ensure the accuracy of this data, the Brisbane City Council and the copyright owners, in permitting the use of this data, make no representations or warranties about its accuracy, reliability, completeness or suitability for any particular purpose and disclaims all responsibility and all liability (including without limitation, liability in negligence) for all expenses, losses, damages (including indirect or consequential damage) and costs which you might incur as a result of the data being inaccurate or incomplete in any way and for any reason.

© The State of Queensland (Department of Resources) (2021)  
 © Brisbane City Council (2022)



Projection: Map Grid of Australia, Zone 56  
 Horizontal Datum: Geocentric Datum of Australia 1994

Approximate Scale @ A3 1:10,000







Plans for Trunk Infrastructure  
 Transport Network (Pathway  
 Network & Ferry Terminals Network)  
 Map APT234













**Future infrastructure**

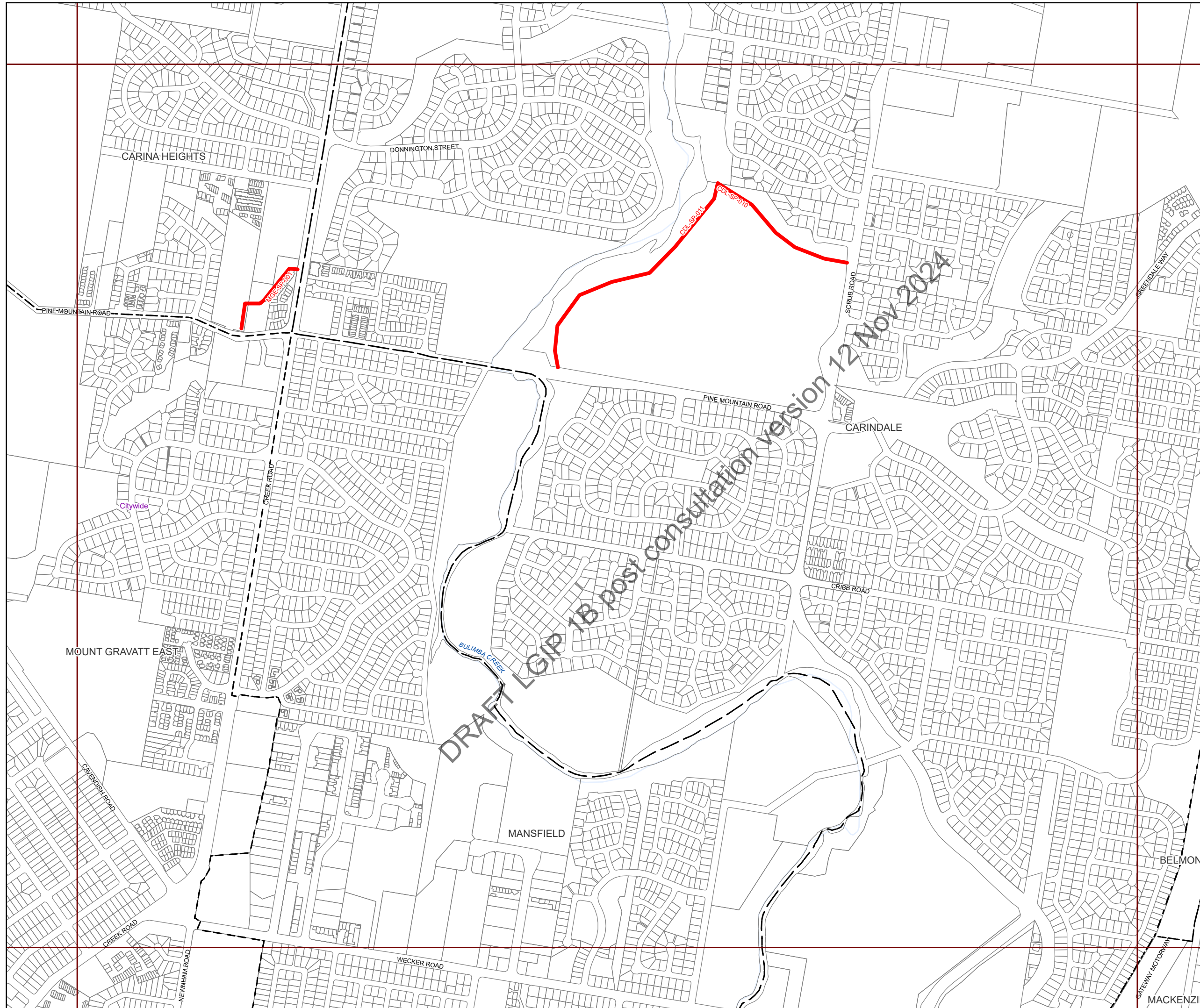
-  Ferry terminal - new and upgrade
-  Bikeway
-  RiverWalk
-  Green Bridge

**Existing infrastructure**

-  Ferry terminal
-  Bikeway

**Boundaries**

-  Suburb boundaries
-  Priority infrastructure area
-  APT service catchment
-  Property boundaries (June 2021)
-  Individual network map boundaries
-  Waterways



**NOTES**

This map is notional only and should not be used for interpreting City Plan provisions relating to specific sites. To properly interpret the maps, the planning scheme must be referred to.

As adopted by Council, effective as of XXth XXXX 202X.

Based on Cadastral Data provided with the permission of the Department of Resources.

While every care is taken to ensure the accuracy of this data, the Brisbane City Council and the copyright owners, in permitting the use of this data, make no representations or warranties about its accuracy, reliability, completeness or suitability for any particular purpose and disclaims all responsibility and all liability (including without limitation, liability in negligence) for all expenses, losses, damages (including indirect or consequential damage) and costs which you might incur as a result of the data being inaccurate or incomplete in any way and for any reason.

© The State of Queensland (Department of Resources) (2021)  
 © Brisbane City Council (2022)

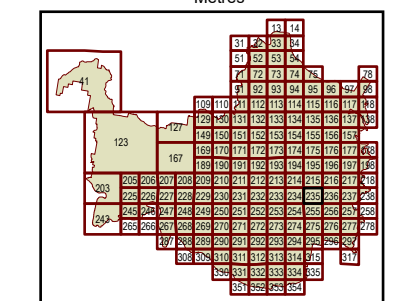


Projection: Map Grid of Australia, Zone 56  
 Horizontal Datum: Geocentric Datum of Australia 1994

Approximate Scale @ A3 1:10,000

0 240 480

Metres



Plans for Trunk Infrastructure  
 Transport Network (Pathway  
 Network & Ferry Terminals Network)  
 Map APT235





**Future infrastructure**

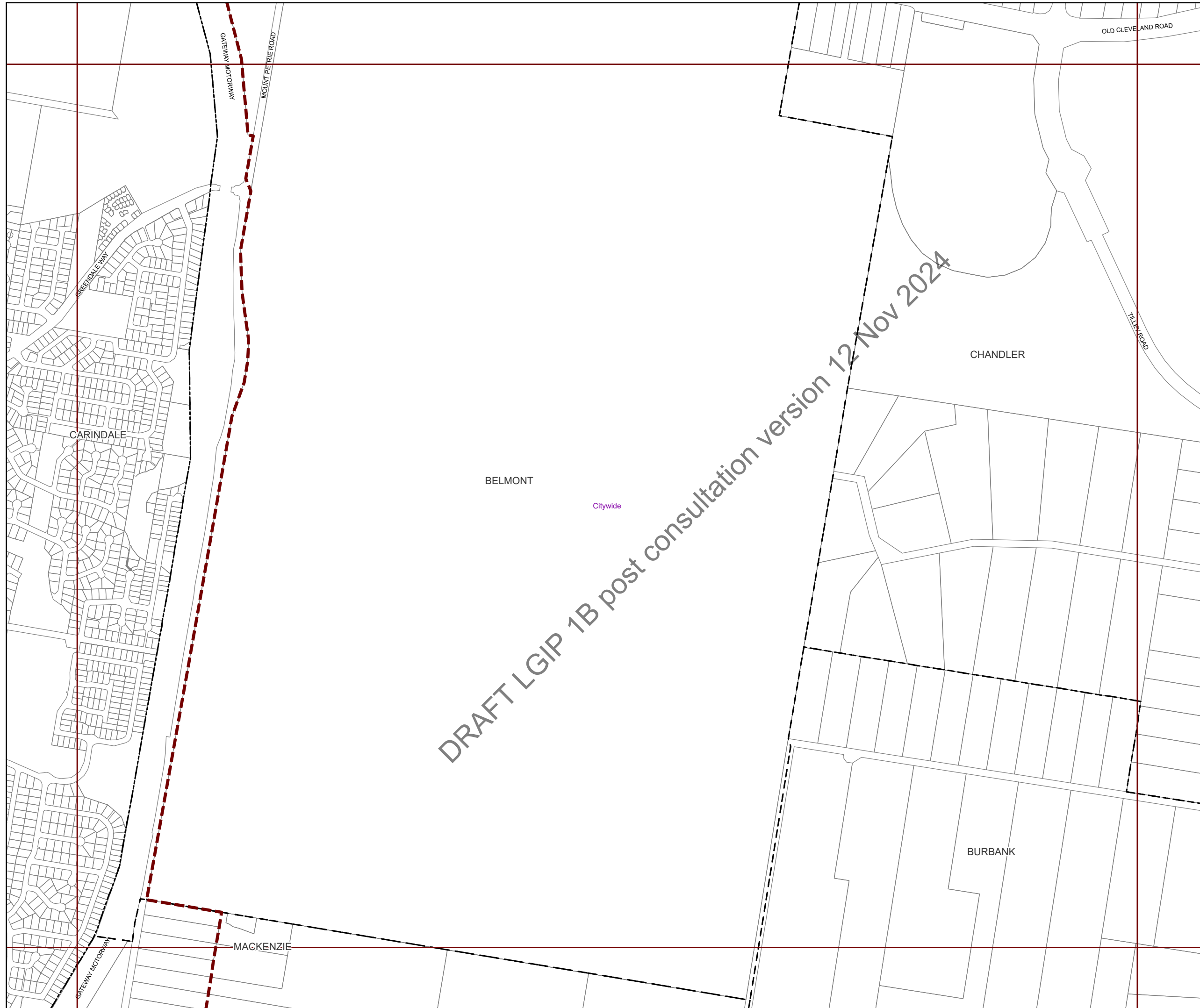
- Ferry terminal - new and upgrade
- Bikeway
- RiverWalk
- Green Bridge

**Existing infrastructure**

- Ferry terminal
- Bikeway

**Boundaries**

- Suburb boundaries
- Priority infrastructure area
- APT service catchment
- Property boundaries (June 2021)
- Individual network map boundaries
- Waterways



**NOTES**

This map is notional only and should not be used for interpreting City Plan provisions relating to specific sites. To properly interpret the maps, the planning scheme must be referred to.

As adopted by Council, effective as of XXth XXXX 202X.

Based on Cadastral Data provided with the permission of the Department of Resources.

While every care is taken to ensure the accuracy of this data, the Brisbane City Council and the copyright owners, in permitting the use of this data, make no representations or warranties about its accuracy, reliability, completeness or suitability for any particular purpose and disclaims all responsibility and all liability (including without limitation, liability in negligence) for all expenses, losses, damages (including indirect or consequential damage) and costs which you might incur as a result of the data being inaccurate or incomplete in any way and for any reason.

© The State of Queensland (Department of Resources) (2021)  
 © Brisbane City Council (2022)

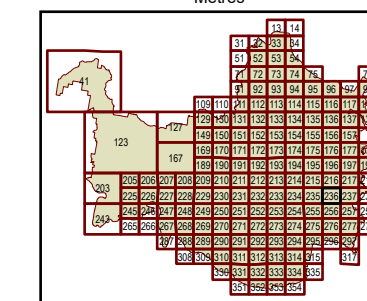


Projection: Map Grid of Australia, Zone 56  
 Horizontal Datum: Geocentric Datum of Australia 1994

Approximate Scale @ A3 1:10,000

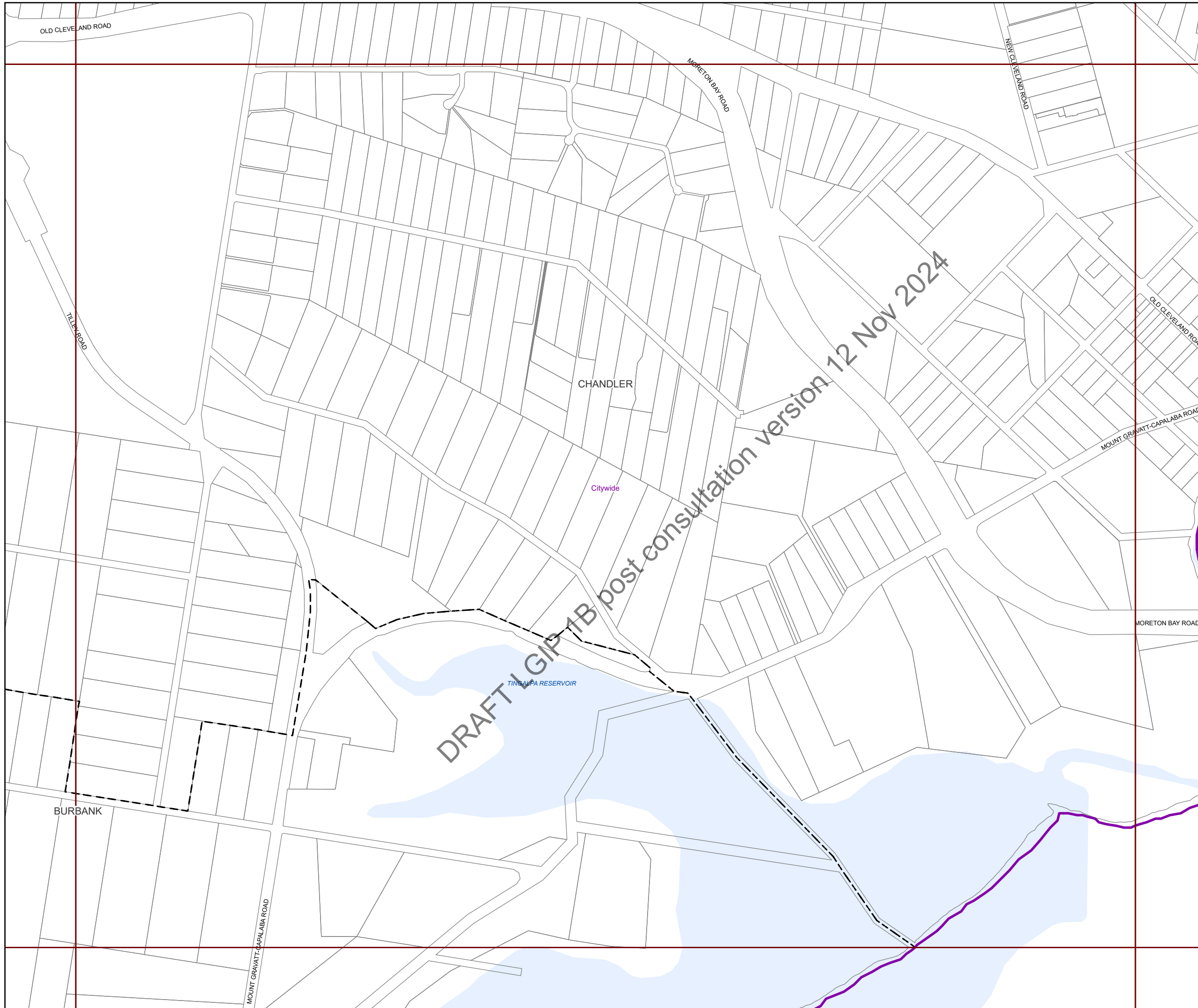
0 240 480

Metres



Plans for Trunk Infrastructure  
 Transport Network (Pathway  
 Network & Ferry Terminals Network)  
 Map APT236





**Future infrastructure**

- Ferry terminal - new and upgrade
- Bikeway
- RiverWalk
- Green Bridge

**Existing infrastructure**

- Ferry terminal
- Bikeway

**Boundaries**

- Suburb boundaries
- Priority infrastructure area
- APT service catchment
- Property boundaries (June 2021)
- Individual network map boundaries
- Waterways

**NOTES**

This map is notional only and should not be used for interpreting City Plan provisions relating to specific sites. To properly interpret the maps, the planning scheme must be referred to.

As adopted by Council, effective as of XXth XXXX 202X.

Based on Cadastral Data provided with the permission of the Department of Resources.

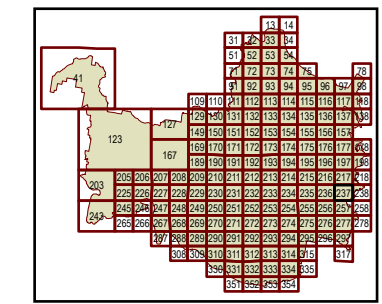
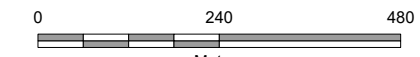
While every care is taken to ensure the accuracy of this data, the Brisbane City Council and the copyright owners, in permitting the use of this data, make no representations or warranties about its accuracy, reliability, completeness or suitability for any particular purpose and disclaims all responsibility and all liability (including without limitation, liability in negligence) for all expenses, losses, damages (including indirect or consequential damage) and costs which you might incur as a result of the data being inaccurate or incomplete in any way and for any reason.

© The State of Queensland (Department of Resources) (2021)  
 © Brisbane City Council (2022)



Projection: Map Grid of Australia, Zone 56  
 Horizontal Datum: Geocentric Datum of Australia 1994

Approximate Scale @ A3 1:10,000







Plans for Trunk Infrastructure  
 Transport Network (Pathway  
 Network & Ferry Terminals Network)  
 Map APT237













**Future infrastructure**

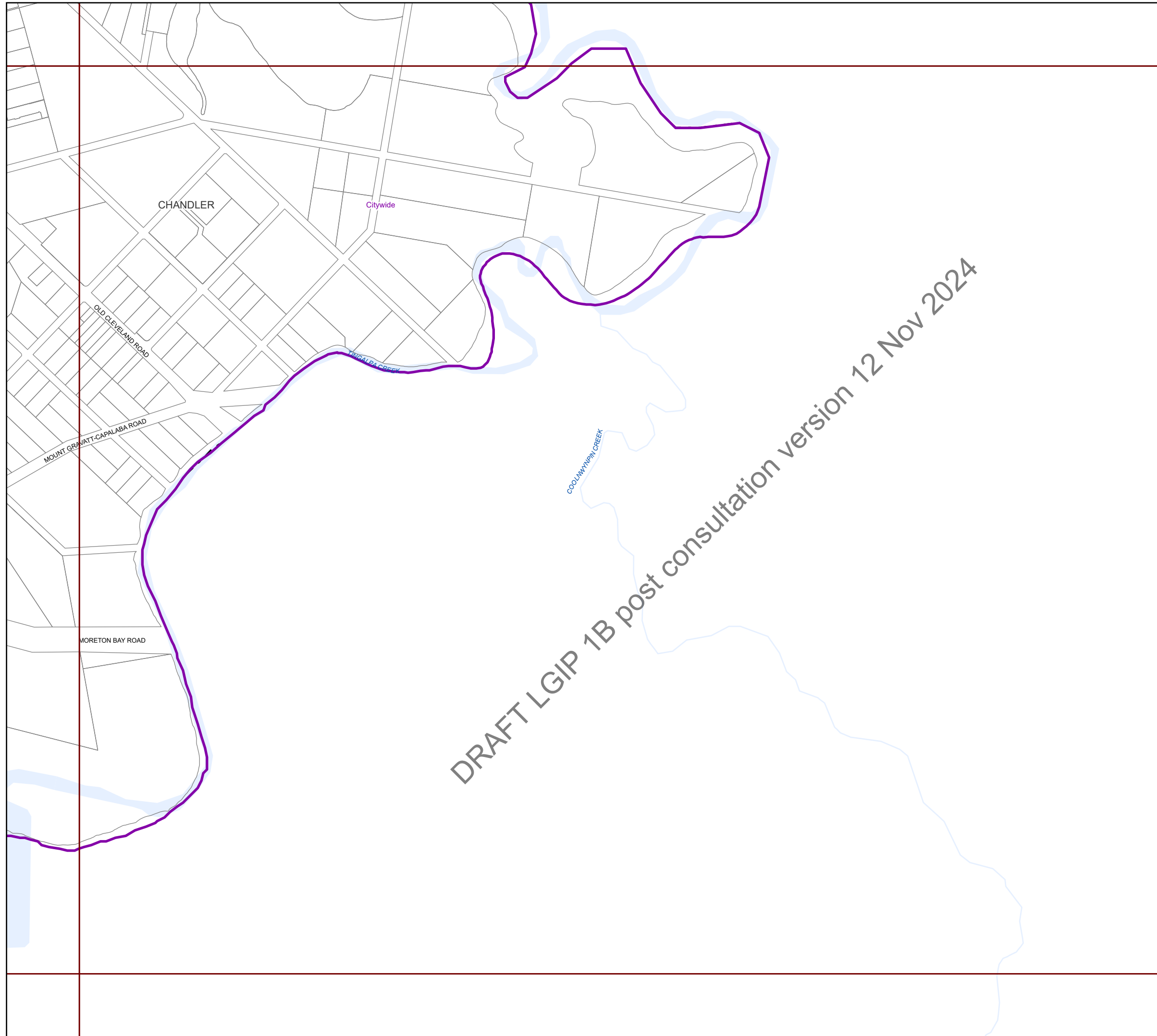
-  Ferry terminal - new and upgrade
-  Bikeway
-  RiverWalk
-  Green Bridge

**Existing infrastructure**

-  Ferry terminal
-  Bikeway

**Boundaries**

-  Suburb boundaries
-  Priority infrastructure area
-  APT service catchment
-  Property boundaries (June 2021)
-  Individual network map boundaries
-  Waterways



**NOTES**

This map is notional only and should not be used for interpreting City Plan provisions relating to specific sites. To properly interpret the maps, the planning scheme must be referred to.

As adopted by Council, effective as of XXth XXXX 202X.

Based on Cadastral Data provided with the permission of the Department of Resources.

While every care is taken to ensure the accuracy of this data, the Brisbane City Council and the copyright owners, in permitting the use of this data, make no representations or warranties about its accuracy, reliability, completeness or suitability for any particular purpose and disclaims all responsibility and all liability (including without limitation, liability in negligence) for all expenses, losses, damages (including indirect or consequential damage) and costs which you might incur as a result of the data being inaccurate or incomplete in any way and for any reason.

© The State of Queensland (Department of Resources) (2021)  
 © Brisbane City Council (2022)

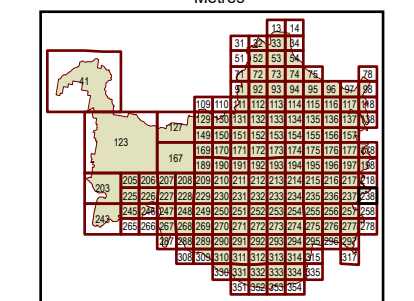


Projection: Map Grid of Australia, Zone 56  
 Horizontal Datum: Geocentric Datum of Australia 1994

Approximate Scale @ A3 1:10,000

0 240 480

Metres



Plans for Trunk Infrastructure  
 Transport Network (Pathway  
 Network & Ferry Terminals Network)  
 Map APT238



**Future infrastructure**

- Ferry terminal - new and upgrade
- Bikeway
- RiverWalk
- Green Bridge

**Existing infrastructure**

- Ferry terminal
- Bikeway

**Boundaries**

- Suburb boundaries
- Priority infrastructure area
- APT service catchment
- Property boundaries (June 2021)
- Individual network map boundaries
- Waterways

**NOTES**

This map is notional only and should not be used for interpreting City Plan provisions relating to specific sites. To properly interpret the maps, the planning scheme must be referred to.

As adopted by Council, effective as of XXth XXXX 202X.

Based on Cadastral Data provided with the permission of the Department of Resources.

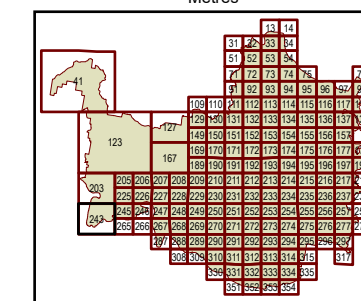
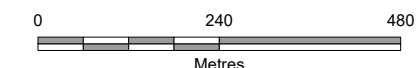
While every care is taken to ensure the accuracy of this data, the Brisbane City Council and the copyright owners, in permitting the use of this data, make no representations or warranties about its accuracy, reliability, completeness or suitability for any particular purpose and disclaims all responsibility and all liability (including without limitation, liability in negligence) for all expenses, losses, damages (including indirect or consequential damage) and costs which you might incur as a result of the data being inaccurate or incomplete in any way and for any reason.

© The State of Queensland (Department of Resources) (2021)  
 © Brisbane City Council (2022)



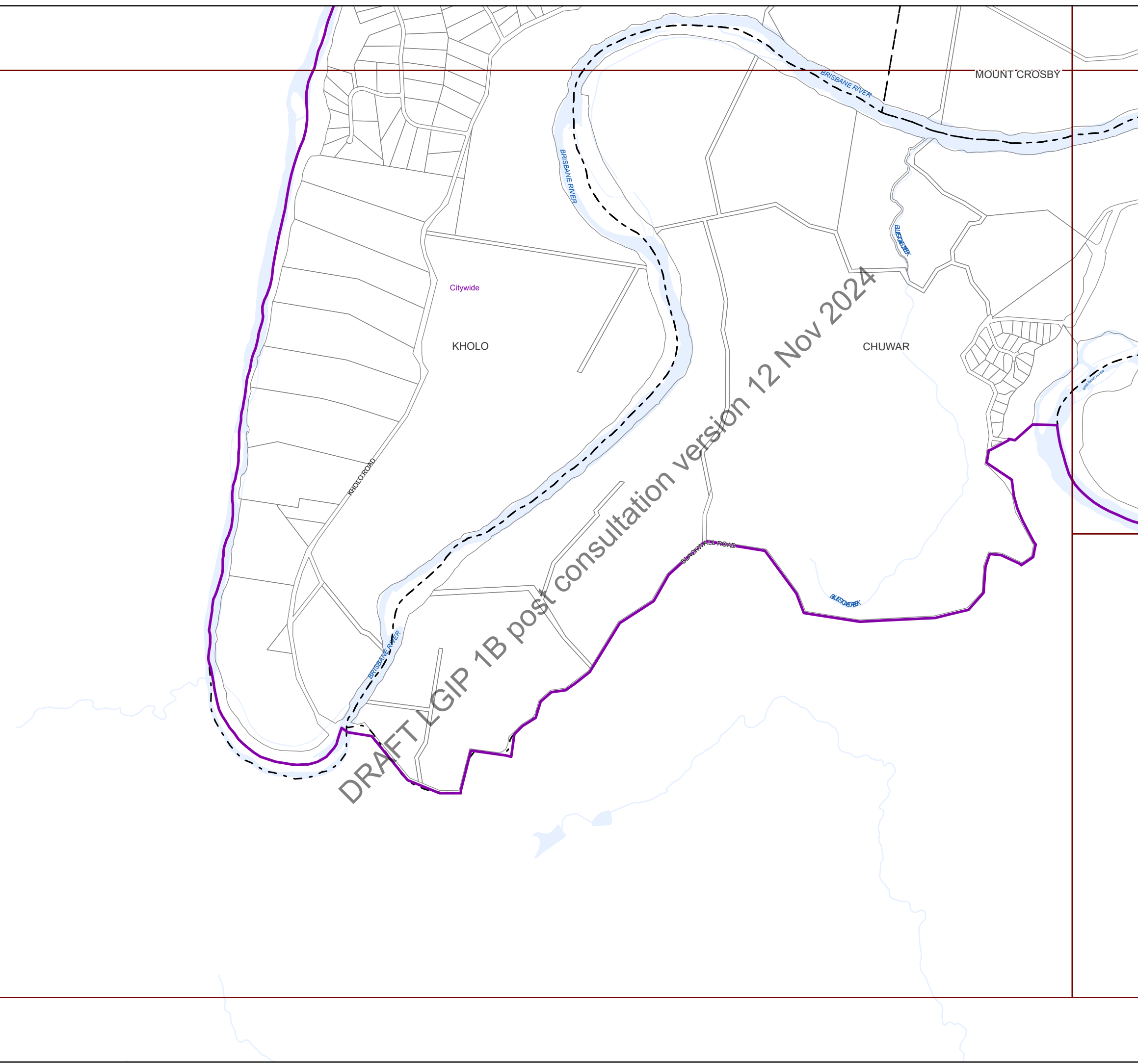
Projection: Map Grid of Australia, Zone 56  
 Horizontal Datum: Geocentric Datum of Australia 1994

Approximate Scale @ A3 1:10,000

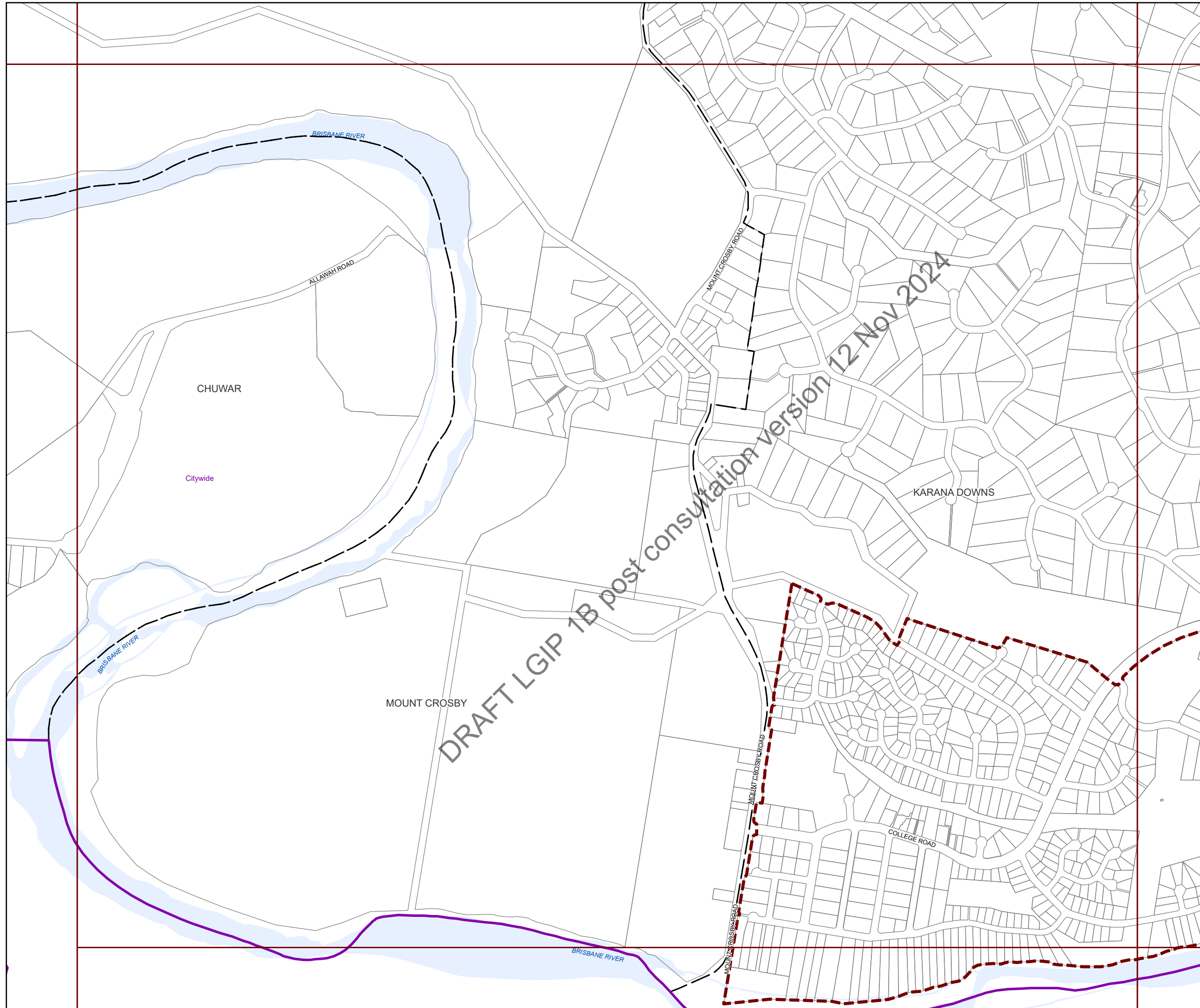


Plans for Trunk Infrastructure  
 Transport Network (Pathway  
 Network & Ferry Terminals Network)  
 Map APT243

DRAFT LGIP 1B post consultation version 12 Nov 2024







**Future infrastructure**

- Ferry terminal - new and upgrade
- Bikeway
- RiverWalk
- Green Bridge

**Existing infrastructure**

- Ferry terminal
- Bikeway

**Boundaries**

- Suburb boundaries
- Priority infrastructure area
- APT service catchment
- Property boundaries (June 2021)
- Individual network map boundaries
- Waterways

**NOTES**

This map is notional only and should not be used for interpreting City Plan provisions relating to specific sites. To properly interpret the maps, the planning scheme must be referred to.

As adopted by Council, effective as of XXth XXXX 202X.

Based on Cadastral Data provided with the permission of the Department of Resources.

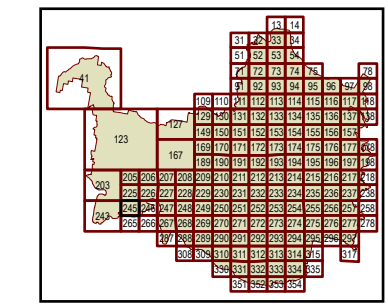
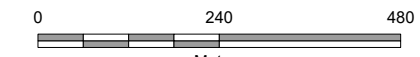
While every care is taken to ensure the accuracy of this data, the Brisbane City Council and the copyright owners, in permitting the use of this data, make no representations or warranties about its accuracy, reliability, completeness or suitability for any particular purpose and disclaims all responsibility and all liability (including without limitation, liability in negligence) for all expenses, losses, damages (including indirect or consequential damage) and costs which you might incur as a result of the data being inaccurate or incomplete in any way and for any reason.

© The State of Queensland (Department of Resources) (2021)  
 © Brisbane City Council (2022)

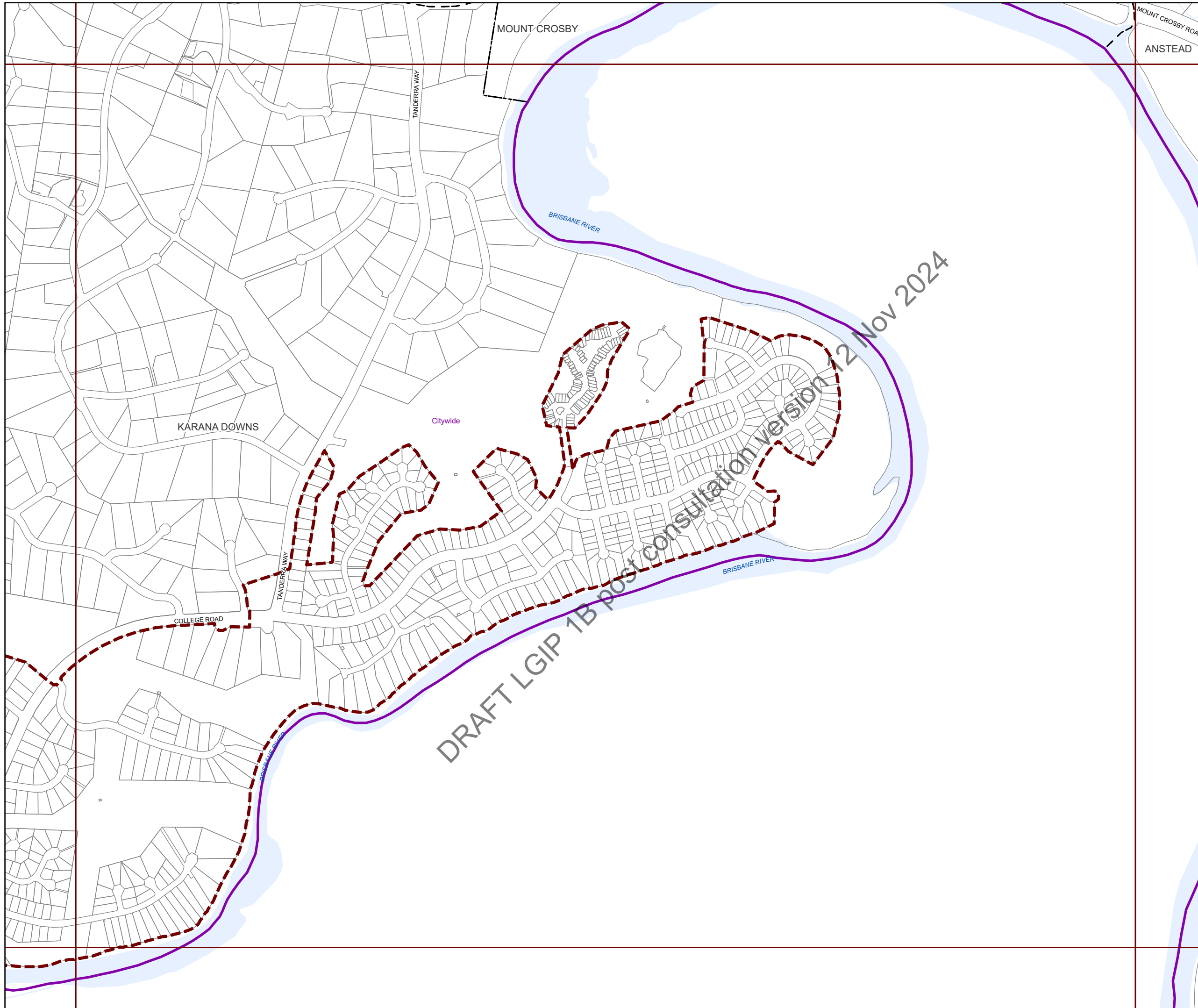


Projection: Map Grid of Australia, Zone 56  
 Horizontal Datum: Geocentric Datum of Australia 1994

Approximate Scale @ A3 1:10,000



Plans for Trunk Infrastructure Transport Network (Pathway Network & Ferry Terminals Network) Map APT245



**Future infrastructure**

- Ferry terminal - new and upgrade
- Bikeway
- RiverWalk
- Green Bridge

**Existing infrastructure**

- Ferry terminal
- Bikeway

**Boundaries**

- Suburb boundaries
- Priority infrastructure area
- APT service catchment
- Property boundaries (June 2021)
- Individual network map boundaries
- Waterways

**NOTES**

This map is notional only and should not be used for interpreting City Plan provisions relating to specific sites. To properly interpret the maps, the planning scheme must be referred to.

As adopted by Council, effective as of XXth XXXX 202X.

Based on Cadastral Data provided with the permission of the Department of Resources.

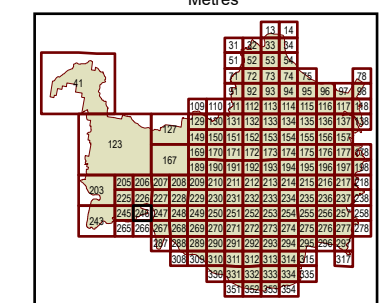
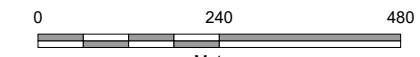
While every care is taken to ensure the accuracy of this data, the Brisbane City Council and the copyright owners, in permitting the use of this data, make no representations or warranties about its accuracy, reliability, completeness or suitability for any particular purpose and disclaims all responsibility and all liability (including without limitation, liability in negligence) for all expenses, losses, damages (including indirect or consequential damage) and costs which you might incur as a result of the data being inaccurate or incomplete in any way and for any reason.

© The State of Queensland (Department of Resources) (2021)  
 © Brisbane City Council (2022)



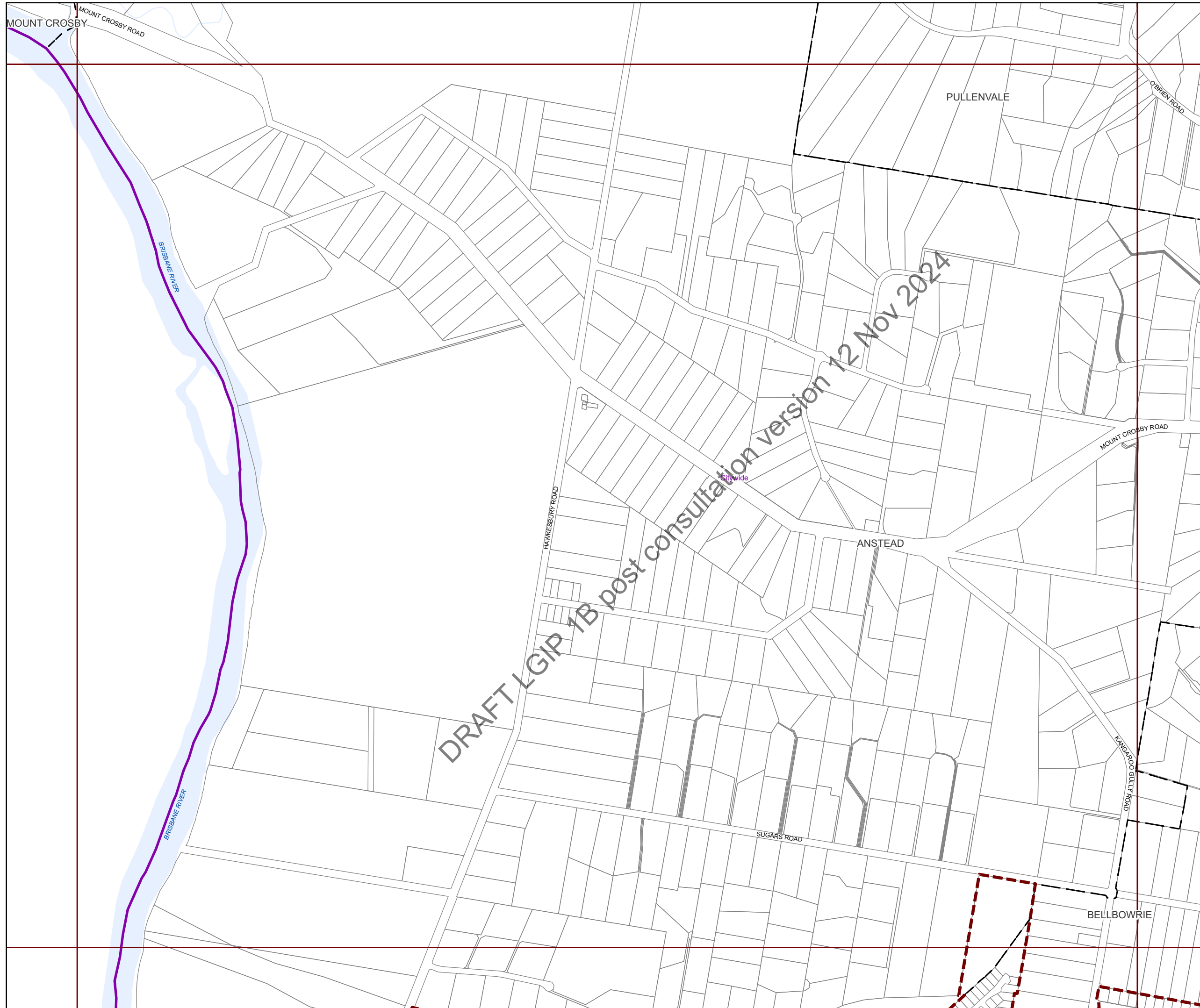
Projection: Map Grid of Australia, Zone 56  
 Horizontal Datum: Geocentric Datum of Australia 1994

Approximate Scale @ A3 1:10,000



Plans for Trunk Infrastructure  
 Transport Network (Pathway  
 Network & Ferry Terminals Network)  
 Map APT246





**Future infrastructure**

- Ferry terminal - new and upgrade
- Bikeway
- RiverWalk
- Green Bridge

**Existing infrastructure**

- Ferry terminal
- Bikeway

**Boundaries**

- Suburb boundaries
- Priority infrastructure area
- APT service catchment
- Property boundaries (June 2021)
- Individual network map boundaries
- Waterways

**NOTES**

This map is notional only and should not be used for interpreting City Plan provisions relating to specific sites. To properly interpret the maps, the planning scheme must be referred to.

As adopted by Council, effective as of XXth XXXX 202X.

Based on Cadastral Data provided with the permission of the Department of Resources.

While every care is taken to ensure the accuracy of this data, the Brisbane City Council and the copyright owners, in permitting the use of this data, make no representations or warranties about its accuracy, reliability, completeness or suitability for any particular purpose and disclaims all responsibility and all liability (including without limitation, liability in negligence) for all expenses, losses, damages (including indirect or consequential damage) and costs which you might incur as a result of the data being inaccurate or incomplete in any way and for any reason.

© The State of Queensland (Department of Resources) (2021)  
 © Brisbane City Council (2022)

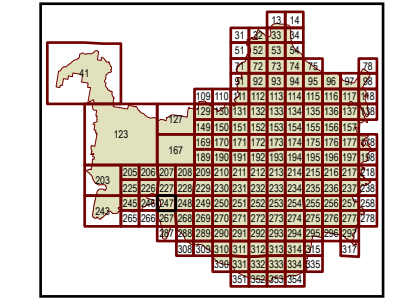


Projection: Map Grid of Australia, Zone 56  
 Horizontal Datum: Geocentric Datum of Australia 1994

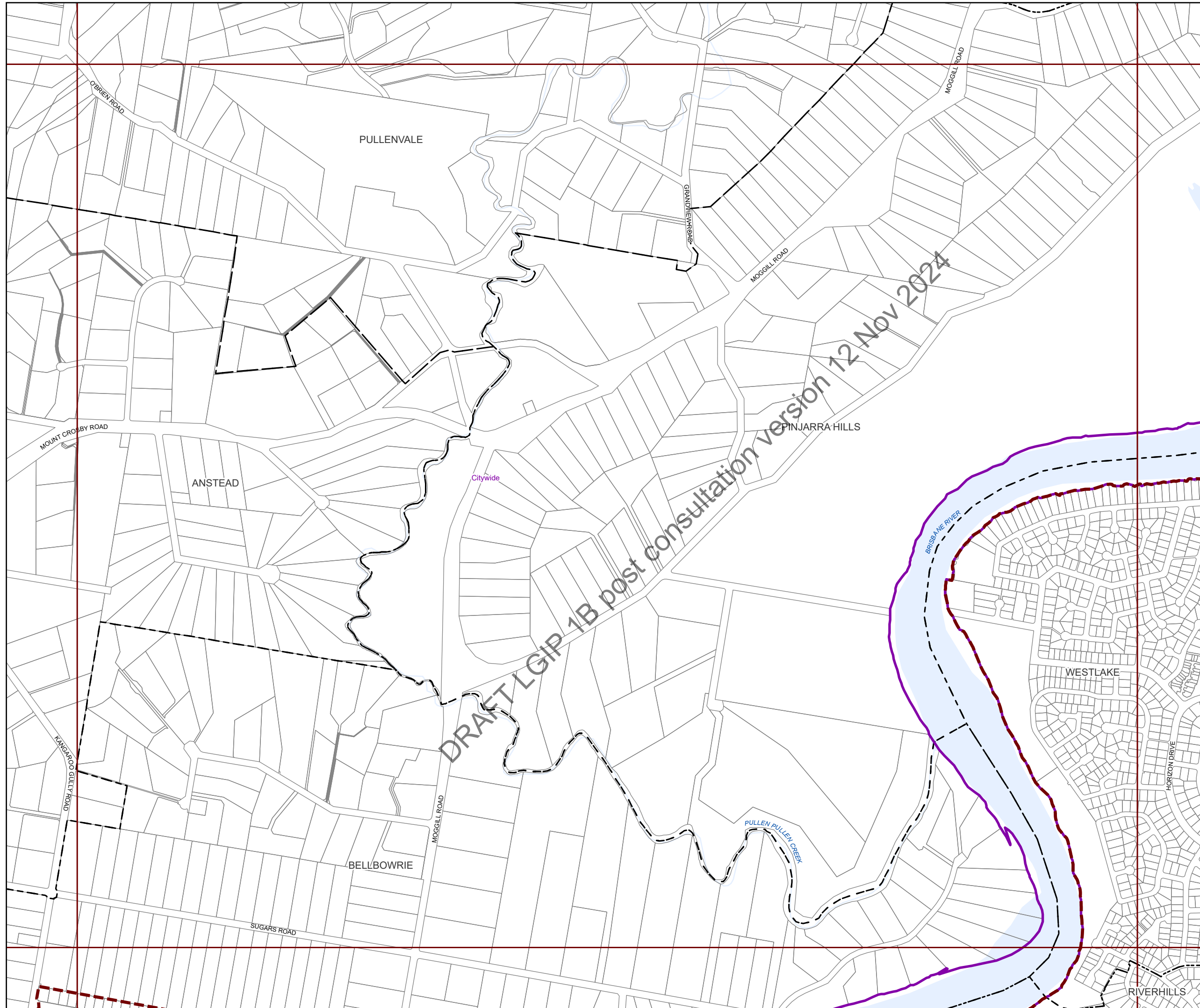
Approximate Scale @ A3 1:10,000

0 240 480

Metres



Plans for Trunk Infrastructure  
 Transport Network (Pathway  
 Network & Ferry Terminals Network)  
 Map APT247



**Future infrastructure**

- Ferry terminal - new and upgrade
- Bikeway
- RiverWalk
- Green Bridge

**Existing infrastructure**

- Ferry terminal
- Bikeway

**Boundaries**

- Suburb boundaries
- Priority infrastructure area
- APT service catchment
- Property boundaries (June 2021)
- Individual network map boundaries
- Waterways

**NOTES**

This map is notional only and should not be used for interpreting City Plan provisions relating to specific sites. To properly interpret the maps, the planning scheme must be referred to.

As adopted by Council, effective as of XXth XXXX 202X.

Based on Cadastral Data provided with the permission of the Department of Resources.

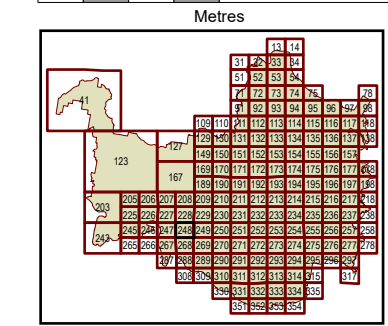
While every care is taken to ensure the accuracy of this data, the Brisbane City Council and the copyright owners, in permitting the use of this data, make no representations or warranties about its accuracy, reliability, completeness or suitability for any particular purpose and disclaims all responsibility and all liability (including without limitation, liability in negligence) for all expenses, losses, damages (including indirect or consequential damage) and costs which you might incur as a result of the data being inaccurate or incomplete in any way and for any reason.

© The State of Queensland (Department of Resources) (2021)  
 © Brisbane City Council (2022)



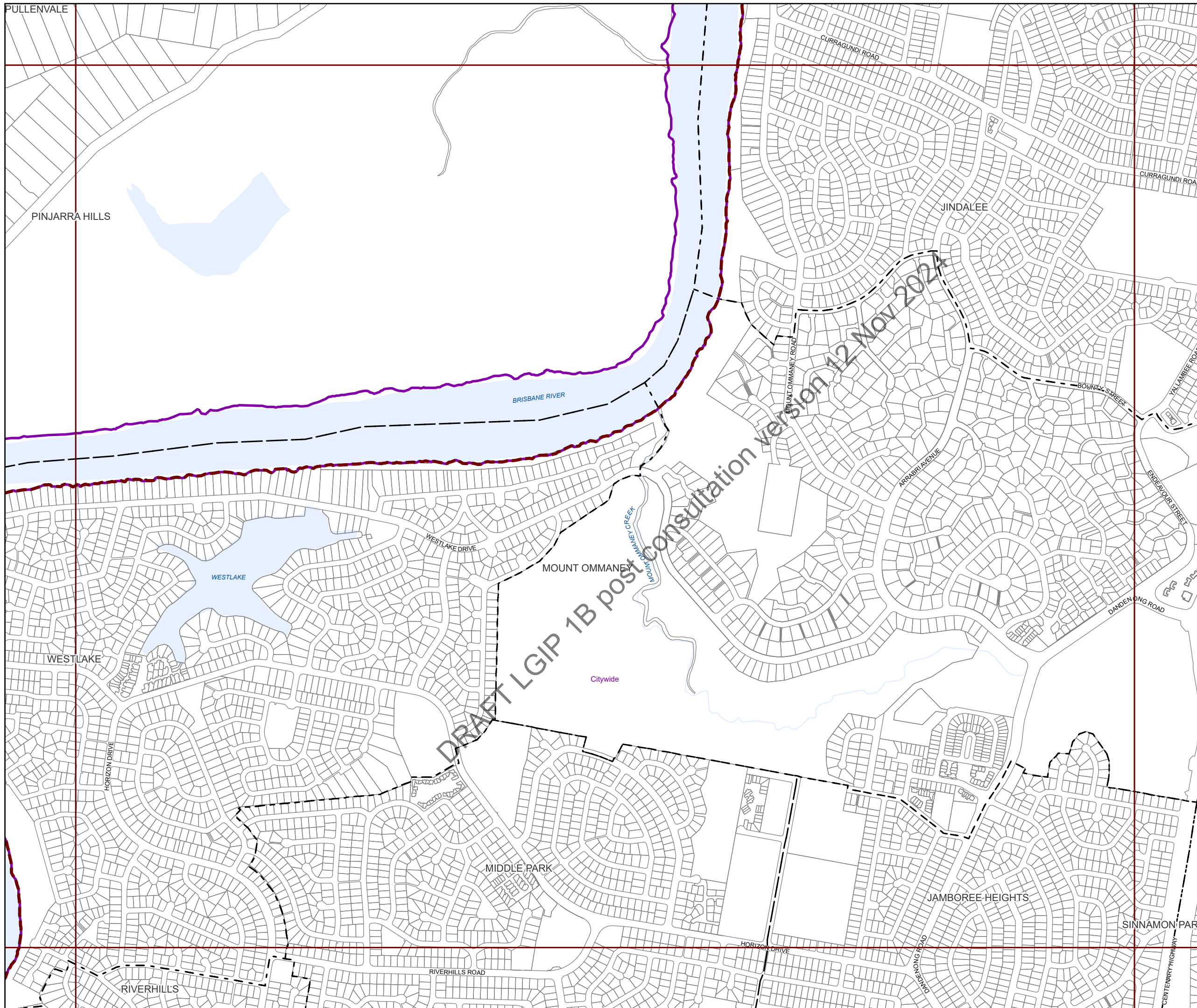
Projection: Map Grid of Australia, Zone 56  
 Horizontal Datum: Geocentric Datum of Australia 1994

Approximate Scale @ A3 1:10,000



Plans for Trunk Infrastructure  
 Transport Network (Pathway  
 Network & Ferry Terminals Network)  
 Map APT48





**Future infrastructure**

- Ferry terminal - new and upgrade
- Bikeway
- RiverWalk
- Green Bridge

**Existing infrastructure**

- Ferry terminal
- Bikeway

**Boundaries**

- Suburb boundaries
- Priority infrastructure area
- APT service catchment
- Property boundaries (June 2021)
- Individual network map boundaries
- Waterways

**NOTES**

This map is notional only and should not be used for interpreting City Plan provisions relating to specific sites. To properly interpret the maps, the planning scheme must be referred to.

As adopted by Council, effective as of XXth XXXX 202X.

Based on Cadastral Data provided with the permission of the Department of Resources.

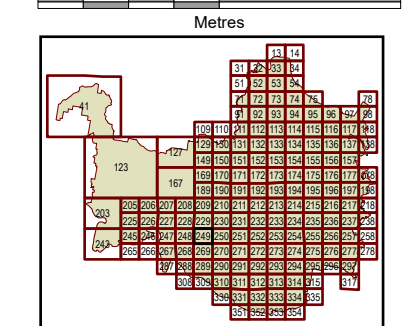

While every care is taken to ensure the accuracy of this data, the Brisbane City Council and the copyright owners, in permitting the use of this data, make no representations or warranties about its accuracy, reliability, completeness or suitability for any particular purpose and disclaims all responsibility and all liability (including without limitation, liability in negligence) for all expenses, losses, damages (including indirect or consequential damage) and costs which you might incur as a result of the data being inaccurate or incomplete in any way and for any reason.

© The State of Queensland (Department of Resources) (2021)  
 © Brisbane City Council (2022)



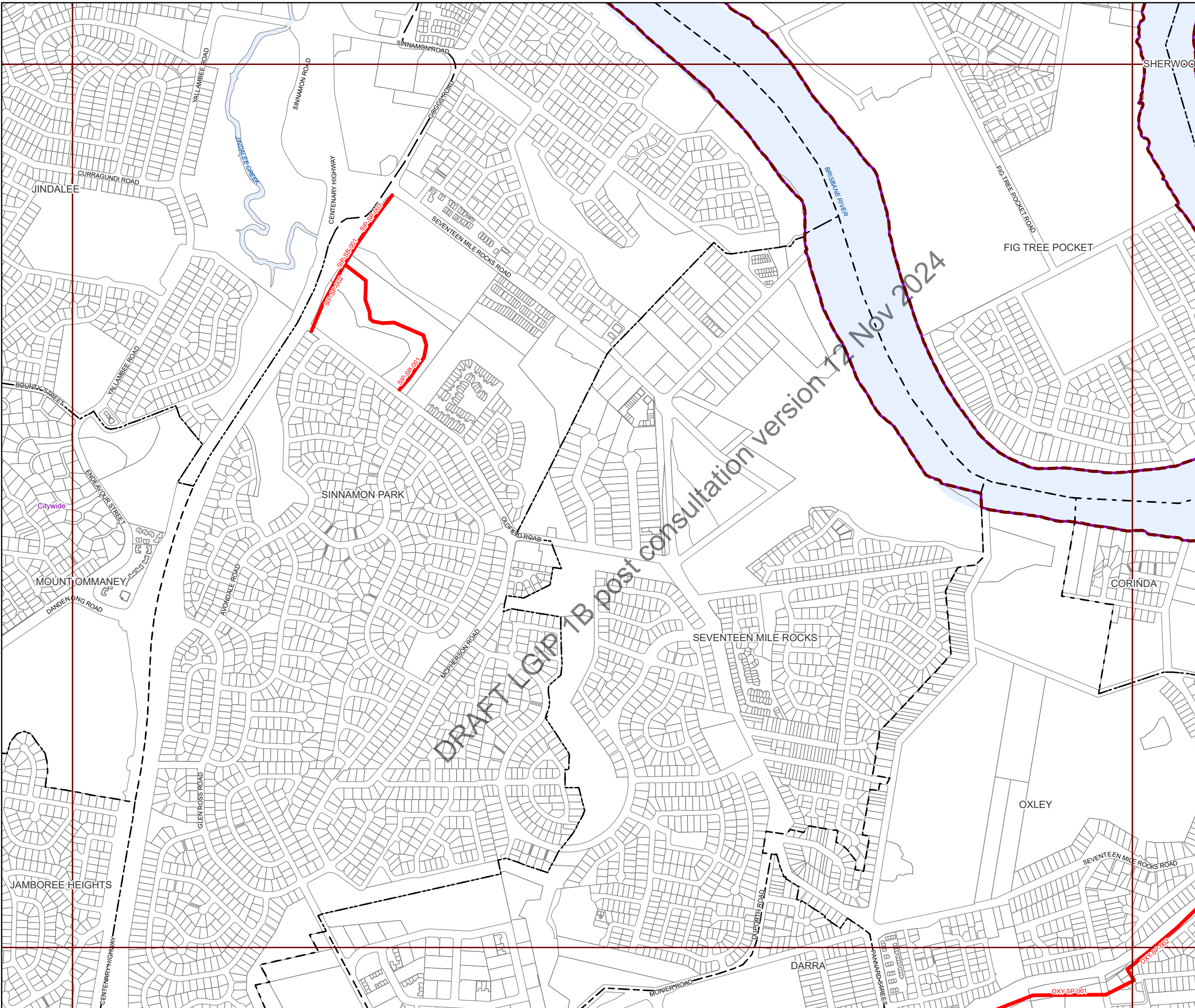
Projection: Map Grid of Australia, Zone 56  
 Horizontal Datum: Geocentric Datum of Australia 1994

Approximate Scale @ A3 1:10,000



Plans for Trunk Infrastructure  
 Transport Network (Pathway  
 Network & Ferry Terminals Network)  
 Map APT49





**Future infrastructure**

- Ferry terminal - new and upgrade
- Bikeway
- RiverWalk
- Green Bridge

**Existing infrastructure**

- Ferry terminal
- Bikeway

**Boundaries**

- Suburb boundaries
- Priority infrastructure area
- APT service catchment
- Property boundaries (June 2021)
- Individual network map boundaries
- Waterways

**NOTES**

This map is notional only and should not be used for interpreting City Plan provisions relating to specific sites. To properly interpret the maps, the planning scheme must be referred to.

As adopted by Council, effective as of XXth XXXX 202X.

Based on Cadastral Data provided with the permission of the Department of Resources.

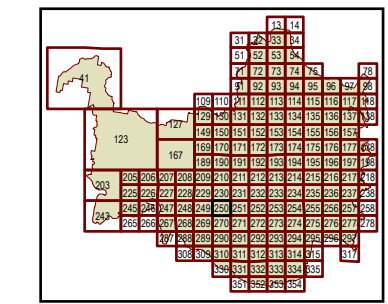
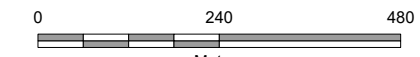
While every care is taken to ensure the accuracy of this data, the Brisbane City Council and the copyright owners, in permitting the use of this data, make no representations or warranties about its accuracy, reliability, completeness or suitability for any particular purpose and disclaims all responsibility and all liability (including without limitation, liability in negligence) for all expenses, losses, damages (including indirect or consequential damage) and costs which you might incur as a result of the data being inaccurate or incomplete in any way and for any reason.

© The State of Queensland (Department of Resources) (2021)  
 © Brisbane City Council (2022)



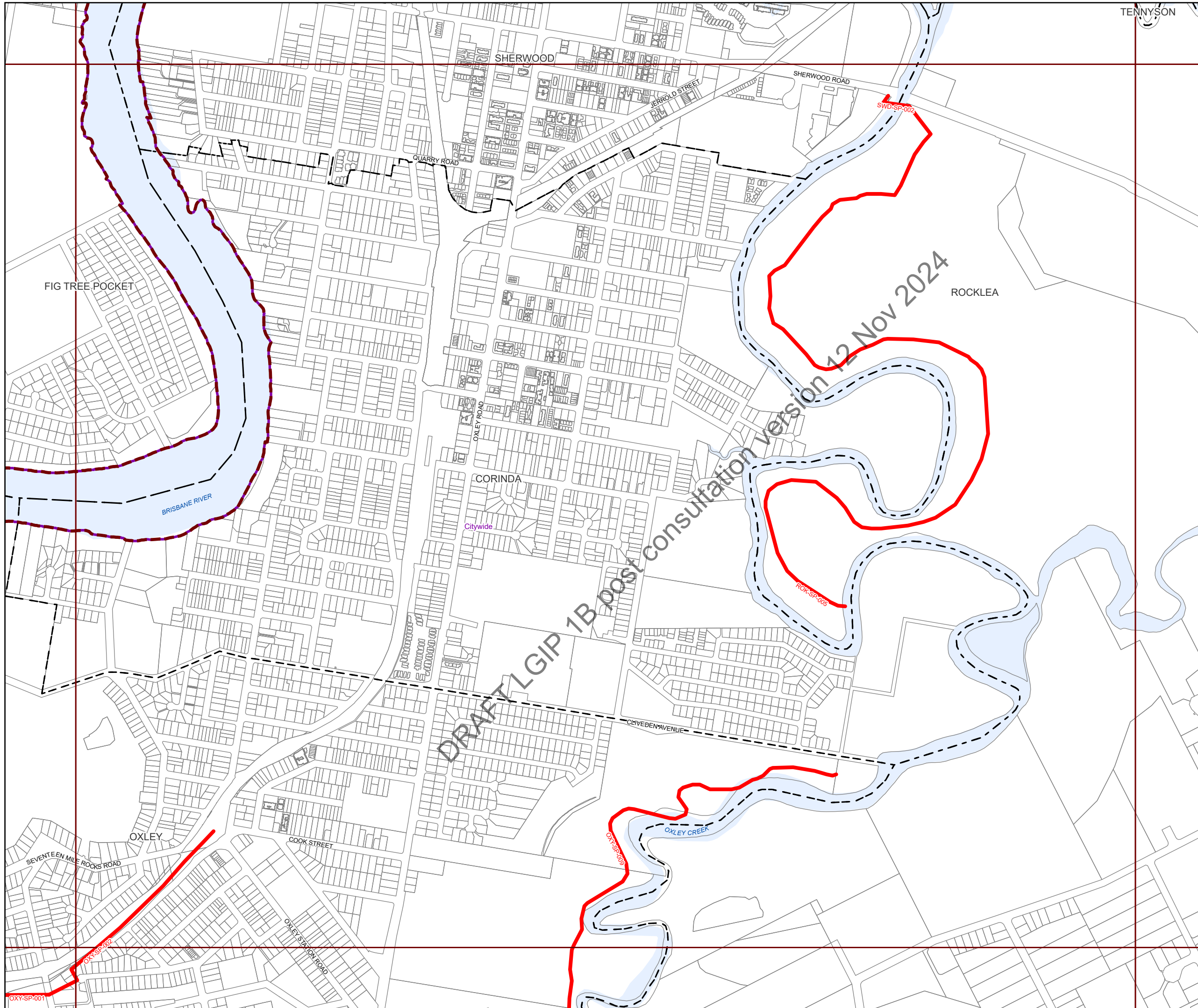
Projection: Map Grid of Australia, Zone 56  
 Horizontal Datum: Geocentric Datum of Australia 1994

Approximate Scale @ A3 1:10,000



Plans for Trunk Infrastructure Transport Network (Pathway Network & Ferry Terminals Network) Map APT250





**Future infrastructure**

- Ferry terminal - new and upgrade
- Bikeway
- RiverWalk
- Green Bridge

**Existing infrastructure**

- Ferry terminal
- Bikeway

**Boundaries**

- Suburb boundaries
- Priority infrastructure area
- APT service catchment
- Property boundaries (June 2021)
- Individual network map boundaries
- Waterways

**NOTES**

This map is notional only and should not be used for interpreting City Plan provisions relating to specific sites. To properly interpret the maps, the planning scheme must be referred to.

As adopted by Council, effective as of XXth XXXX 202X.

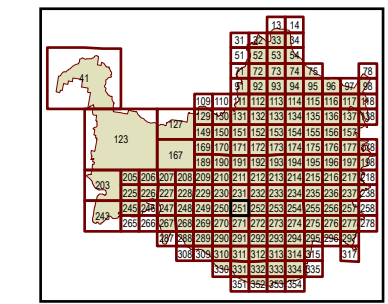
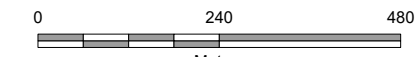
Based on Cadastral Data provided with the permission of the Department of Resources.

While every care is taken to ensure the accuracy of this data, the Brisbane City Council and the copyright owners, in permitting the use of this data, make no representations or warranties about its accuracy, reliability, completeness or suitability for any particular purpose and disclaims all responsibility and all liability (including without limitation, liability in negligence) for all expenses, losses, damages (including indirect or consequential damage) and costs which you might incur as a result of the data being inaccurate or incomplete in any way and for any reason.

© The State of Queensland (Department of Resources) (2021)  
 © Brisbane City Council (2022)

Projection: Map Grid of Australia, Zone 56  
 Horizontal Datum: Geocentric Datum of Australia 1994

Approximate Scale @ A3 1:10,000



Plans for Trunk Infrastructure  
 Transport Network (Pathway  
 Network & Ferry Terminals Network)  
 Map APT251





**Future infrastructure**

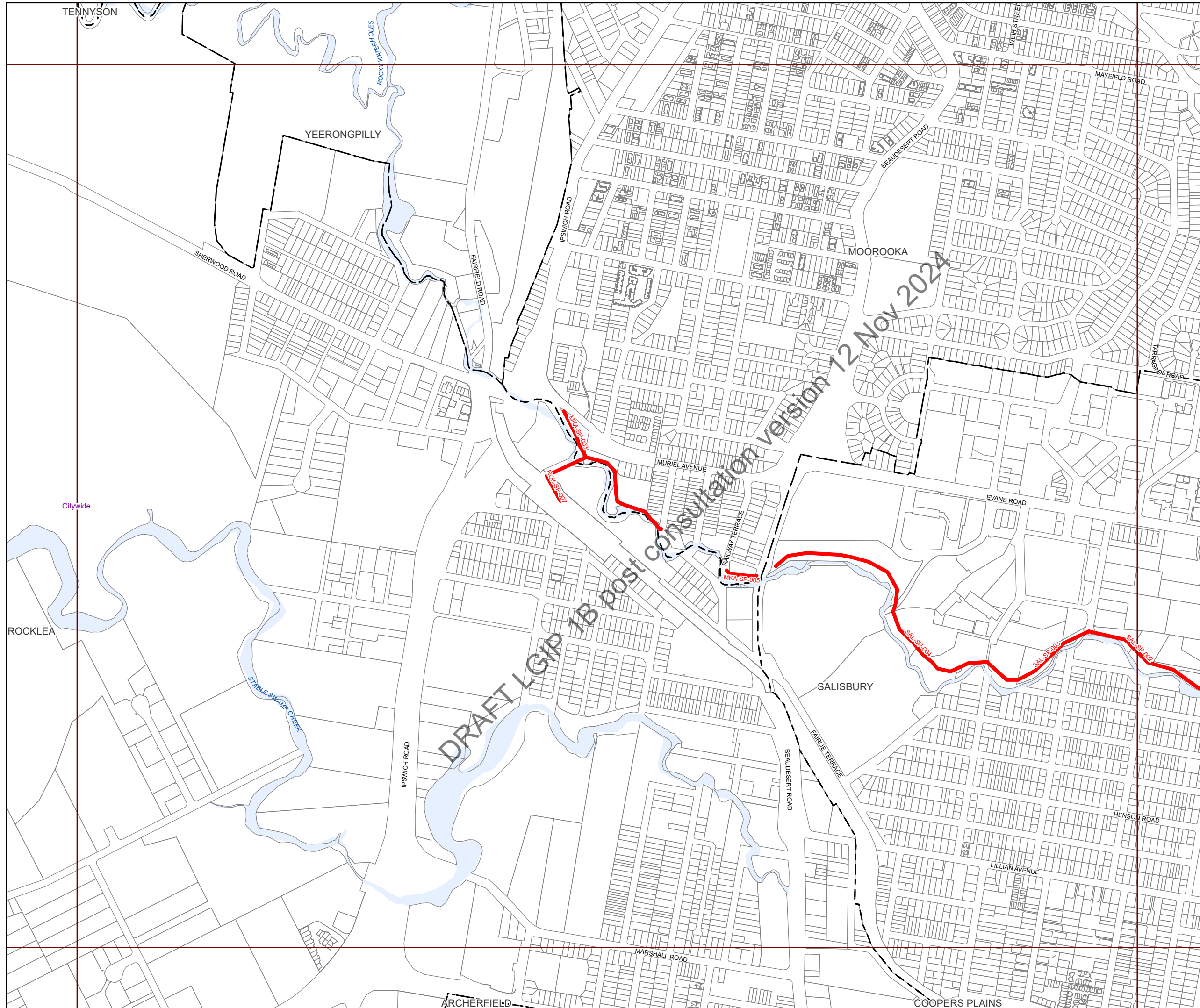
- Ferry terminal - new and upgrade
- Bikeway
- RiverWalk
- Green Bridge

**Existing infrastructure**

- Ferry terminal
- Bikeway

**Boundaries**

- Suburb boundaries
- Priority infrastructure area
- APT service catchment
- Property boundaries (June 2021)
- Individual network map boundaries
- Waterways



**NOTES**

This map is notional only and should not be used for interpreting City Plan provisions relating to specific sites. To properly interpret the maps, the planning scheme must be referred to.

As adopted by Council, effective as of XXth XXXX 202X.

Based on Cadastral Data provided with the permission of the Department of Resources.

While every care is taken to ensure the accuracy of this data, the Brisbane City Council and the copyright owners, in permitting the use of this data, make no representations or warranties about its accuracy, reliability, completeness or suitability for any particular purpose and disclaims all responsibility and all liability (including without limitation, liability in negligence) for all expenses, losses, damages (including indirect or consequential damage) and costs which you might incur as a result of the data being inaccurate or incomplete in any way and for any reason.

© The State of Queensland (Department of Resources) (2021)  
 © Brisbane City Council (2022)

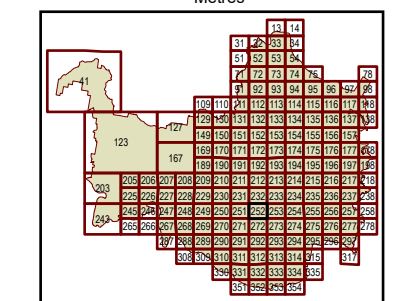


Projection: Map Grid of Australia, Zone 56  
 Horizontal Datum: Geocentric Datum of Australia 1994

Approximate Scale @ A3 1:10,000

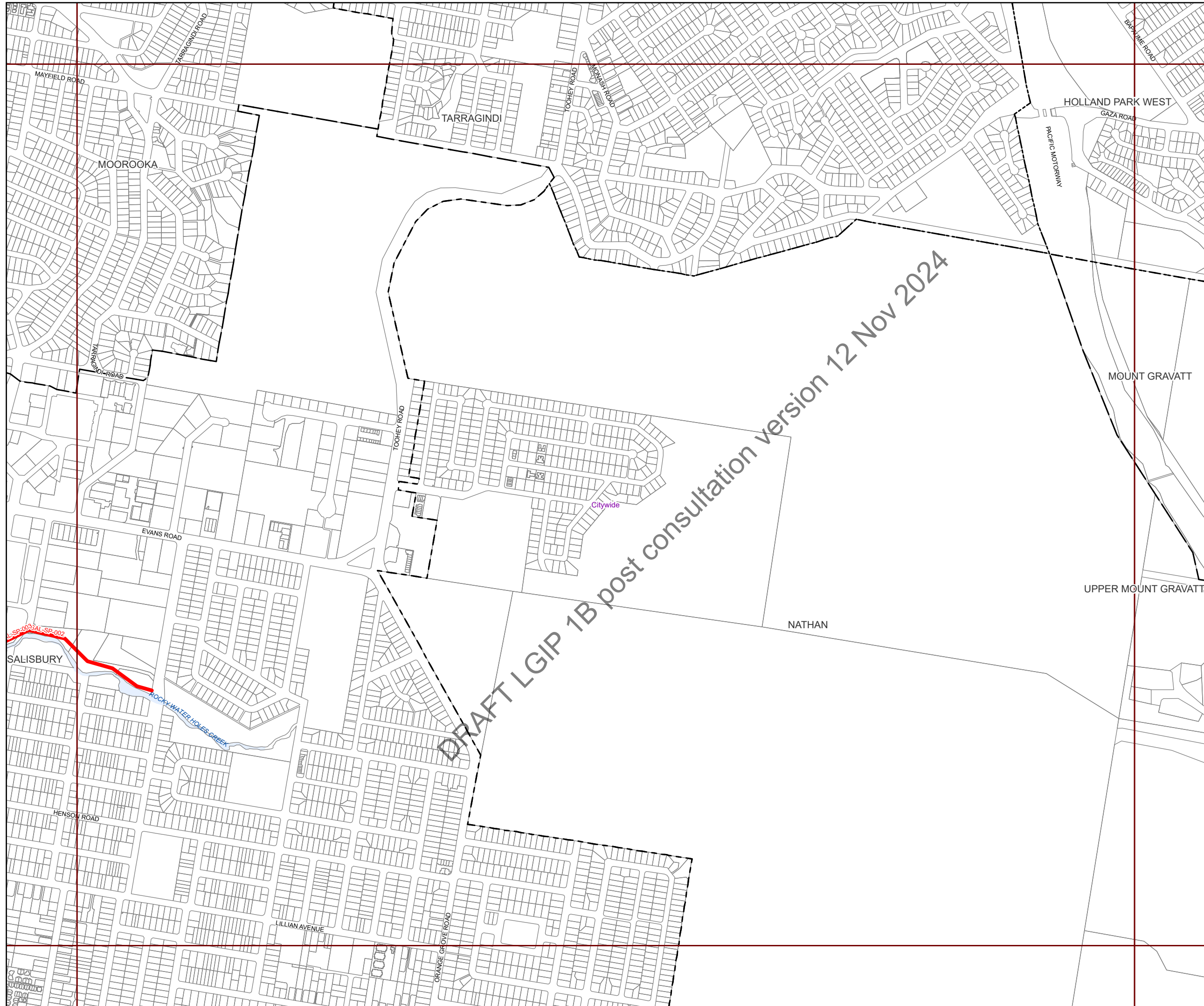
0 240 480

Metres



Plans for Trunk Infrastructure  
 Transport Network (Pathway  
 Network & Ferry Terminals Network)  
 Map APT252





**Future infrastructure**

- Ferry terminal - new and upgrade
- Bikeway
- RiverWalk
- Green Bridge

**Existing infrastructure**

- Ferry terminal
- Bikeway

**Boundaries**

- Suburb boundaries
- Priority infrastructure area
- APT service catchment
- Property boundaries (June 2021)
- Individual network map boundaries
- Waterways

**NOTES**

This map is notional only and should not be used for interpreting City Plan provisions relating to specific sites. To properly interpret the maps, the planning scheme must be referred to.

As adopted by Council, effective as of XXth XXXX 202X.

Based on Cadastral Data provided with the permission of the Department of Resources.

While every care is taken to ensure the accuracy of this data, the Brisbane City Council and the copyright owners, in permitting the use of this data, make no representations or warranties about its accuracy, reliability, completeness or suitability for any particular purpose and disclaims all responsibility and all liability (including without limitation, liability in negligence) for all expenses, losses, damages (including indirect or consequential damage) and costs which you might incur as a result of the data being inaccurate or incomplete in any way and for any reason.

© The State of Queensland (Department of Resources) (2021)  
 © Brisbane City Council (2022)

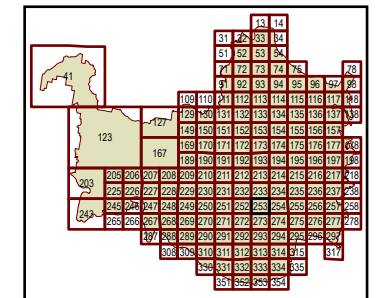


Projection: Map Grid of Australia, Zone 56  
 Horizontal Datum: Geocentric Datum of Australia 1994

Approximate Scale @ A3 1:10,000

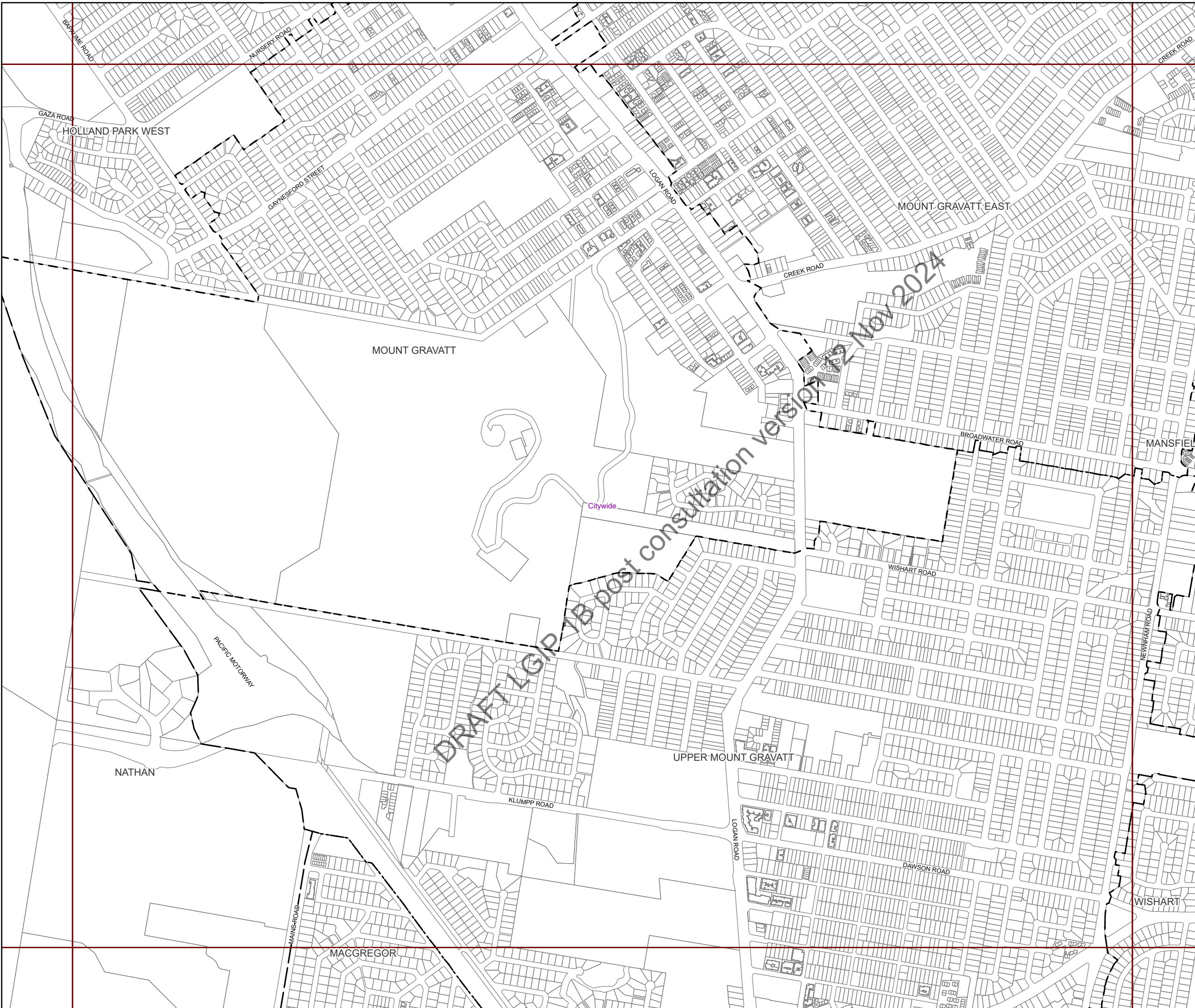
0 240 480

Metres



Plans for Trunk Infrastructure  
 Transport Network (Pathway  
 Network & Ferry Terminals Network)  
 Map APT253





**Future infrastructure**

- Ferry terminal - new and upgrade
- Bikeway
- RiverWalk
- Green Bridge

**Existing infrastructure**

- Ferry terminal
- Bikeway

**Boundaries**

- Suburb boundaries
- Priority infrastructure area
- APT service catchment
- Property boundaries (June 2021)
- Individual network map boundaries
- Waterways

**NOTES**

This map is notional only and should not be used for interpreting City Plan provisions relating to specific sites. To properly interpret the maps, the planning scheme must be referred to.

As adopted by Council, effective as of XXth XXXX 202X.

Based on Cadastral Data provided with the permission of the Department of Resources.

While every care is taken to ensure the accuracy of this data, the Brisbane City Council and the copyright owners, in permitting the use of this data, make no representations or warranties about its accuracy, reliability, completeness or suitability for any particular purpose and disclaims all responsibility and all liability (including without limitation, liability in negligence) for all expenses, losses, damages (including indirect or consequential damage) and costs which you might incur as a result of the data being inaccurate or incomplete in any way and for any reason.

© The State of Queensland (Department of Resources) (2021)  
 © Brisbane City Council (2022)

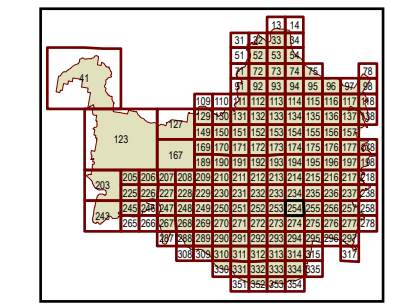


Projection: Map Grid of Australia, Zone 56  
 Horizontal Datum: Geocentric Datum of Australia 1994

Approximate Scale @ A3 1:10,000

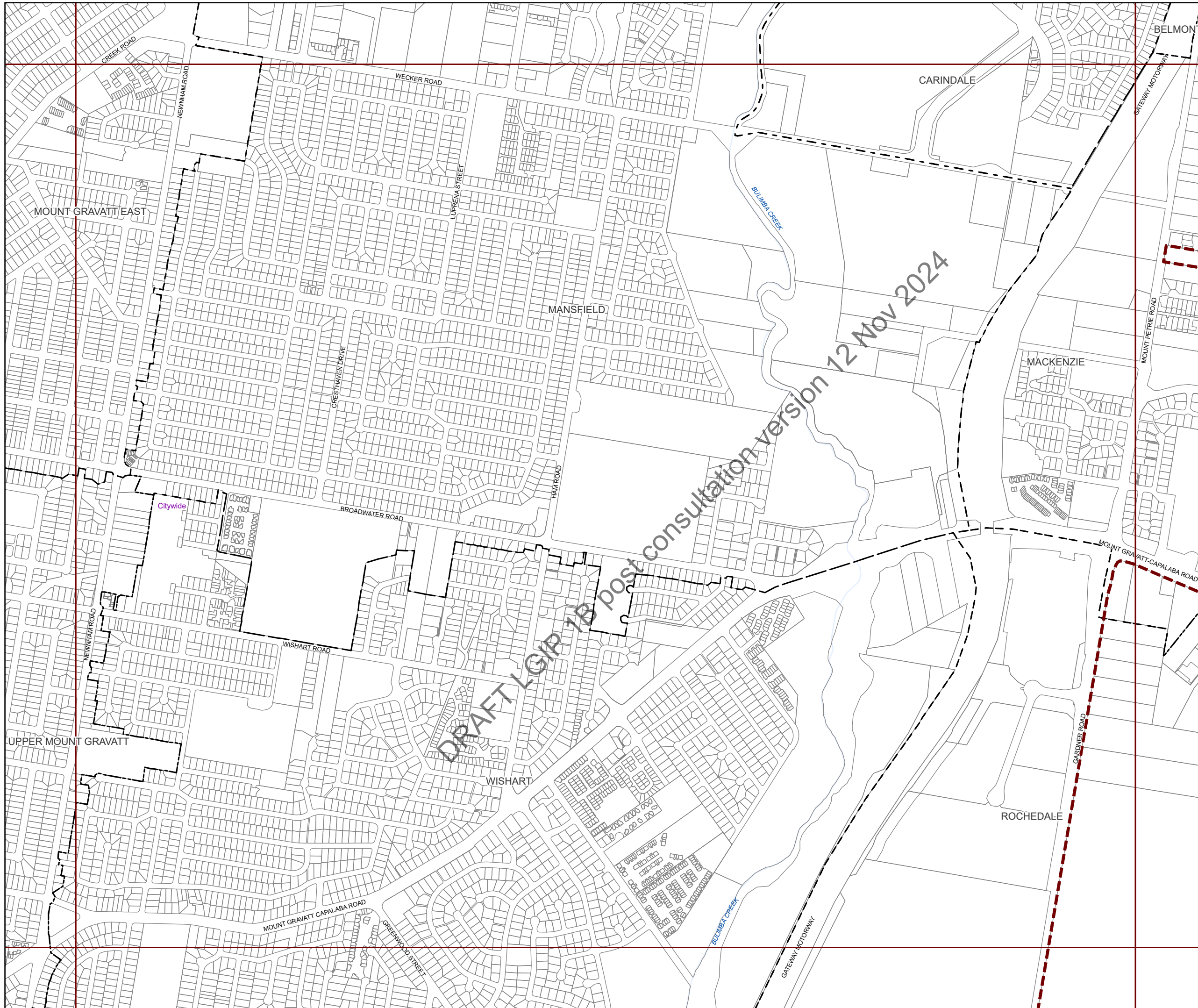
0 240 480

Metres



Plans for Trunk Infrastructure  
 Transport Network (Pathway  
 Network & Ferry Terminals Network)  
 Map APT254





**Future infrastructure**

- Ferry terminal - new and upgrade
- Bikeway
- RiverWalk
- Green Bridge

**Existing infrastructure**

- Ferry terminal
- Bikeway

**Boundaries**

- Suburb boundaries
- Priority infrastructure area
- APT service catchment
- Property boundaries (June 2021)
- Individual network map boundaries
- Waterways

**NOTES**

This map is notional only and should not be used for interpreting City Plan provisions relating to specific sites. To properly interpret the maps, the planning scheme must be referred to.

As adopted by Council, effective as of XXth XXXX 202X.

Based on Cadastral Data provided with the permission of the Department of Resources.

While every care is taken to ensure the accuracy of this data, the Brisbane City Council and the copyright owners, in permitting the use of this data, make no representations or warranties about its accuracy, reliability, completeness or suitability for any particular purpose and disclaims all responsibility and all liability (including without limitation, liability in negligence) for all expenses, losses, damages (including indirect or consequential damage) and costs which you might incur as a result of the data being inaccurate or incomplete in any way and for any reason.

© The State of Queensland (Department of Resources) (2021)  
 © Brisbane City Council (2022)

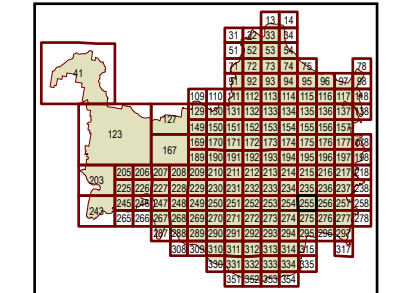


Projection: Map Grid of Australia, Zone 56  
 Horizontal Datum: Geocentric Datum of Australia 1994

Approximate Scale @ A3 1:10,000

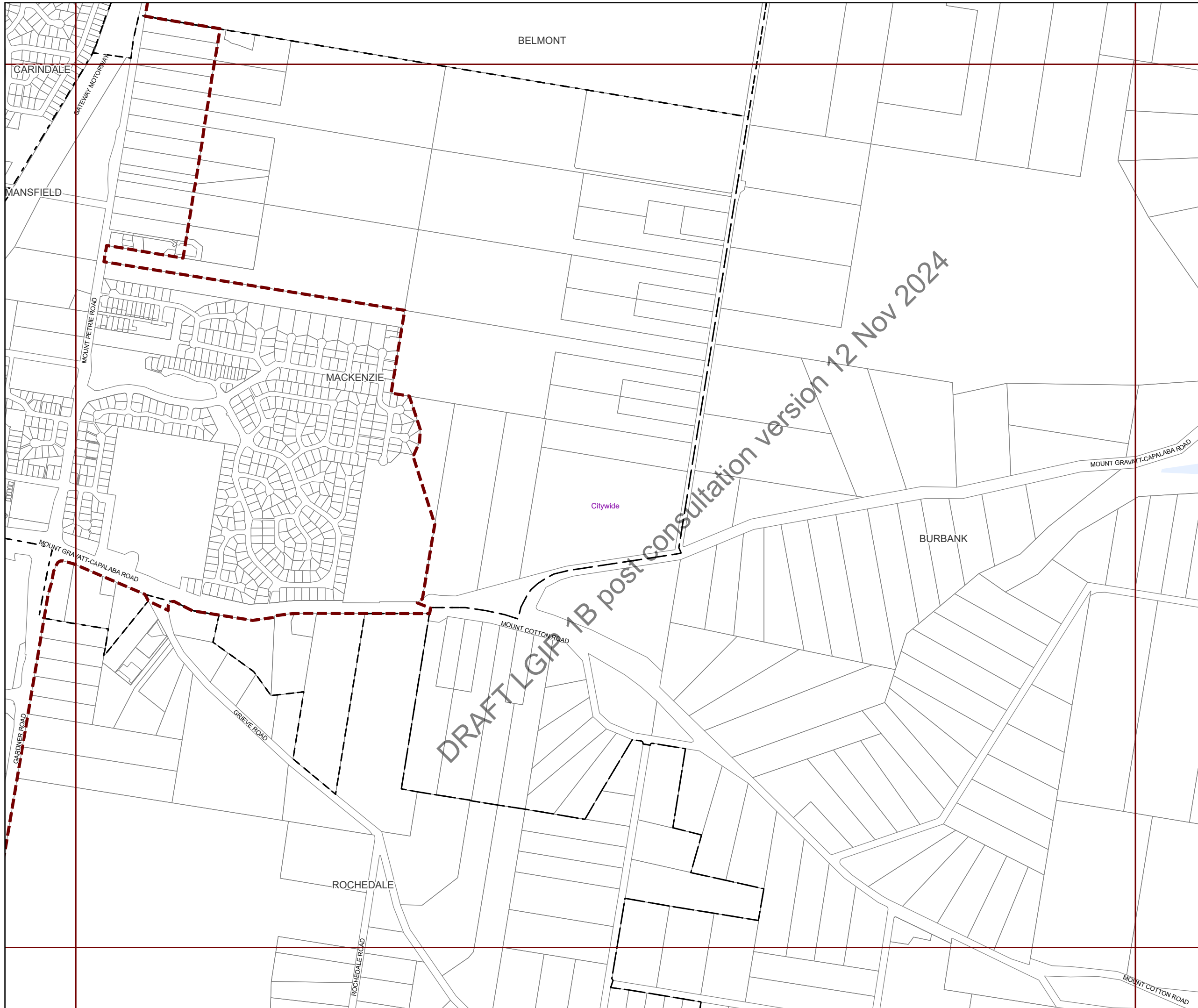
0 240 480

Metres



Plans for Trunk Infrastructure Transport Network (Pathway Network & Ferry Terminals Network) Map APT255





**Future infrastructure**

- Ferry terminal - new and upgrade
- Bikeway
- RiverWalk
- Green Bridge

**Existing infrastructure**

- Ferry terminal
- Bikeway

**Boundaries**

- Suburb boundaries
- Priority infrastructure area
- APT service catchment
- Property boundaries (June 2021)
- Individual network map boundaries
- Waterways

**NOTES**

This map is notional only and should not be used for interpreting City Plan provisions relating to specific sites. To properly interpret the maps, the planning scheme must be referred to.

As adopted by Council, effective as of XXth XXXX 202X.

Based on Cadastral Data provided with the permission of the Department of Resources.

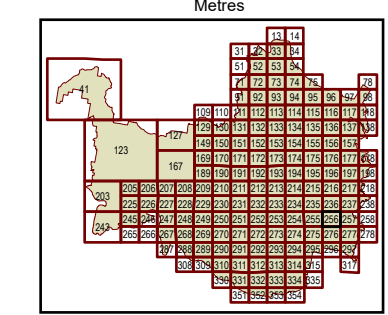
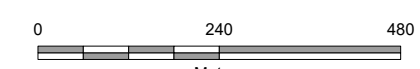
While every care is taken to ensure the accuracy of this data, the Brisbane City Council and the copyright owners, in permitting the use of this data, make no representations or warranties about its accuracy, reliability, completeness or suitability for any particular purpose and disclaims all responsibility and all liability (including without limitation, liability in negligence) for all expenses, losses, damages (including indirect or consequential damage) and costs which you might incur as a result of the data being inaccurate or incomplete in any way and for any reason.

© The State of Queensland (Department of Resources) (2021)  
 © Brisbane City Council (2022)



Projection: Map Grid of Australia, Zone 56  
 Horizontal Datum: Geocentric Datum of Australia 1994

Approximate Scale @ A3 1:10,000



Plans for Trunk Infrastructure  
 Transport Network (Pathway  
 Network & Ferry Terminals Network)  
 Map APT256





**Future infrastructure**

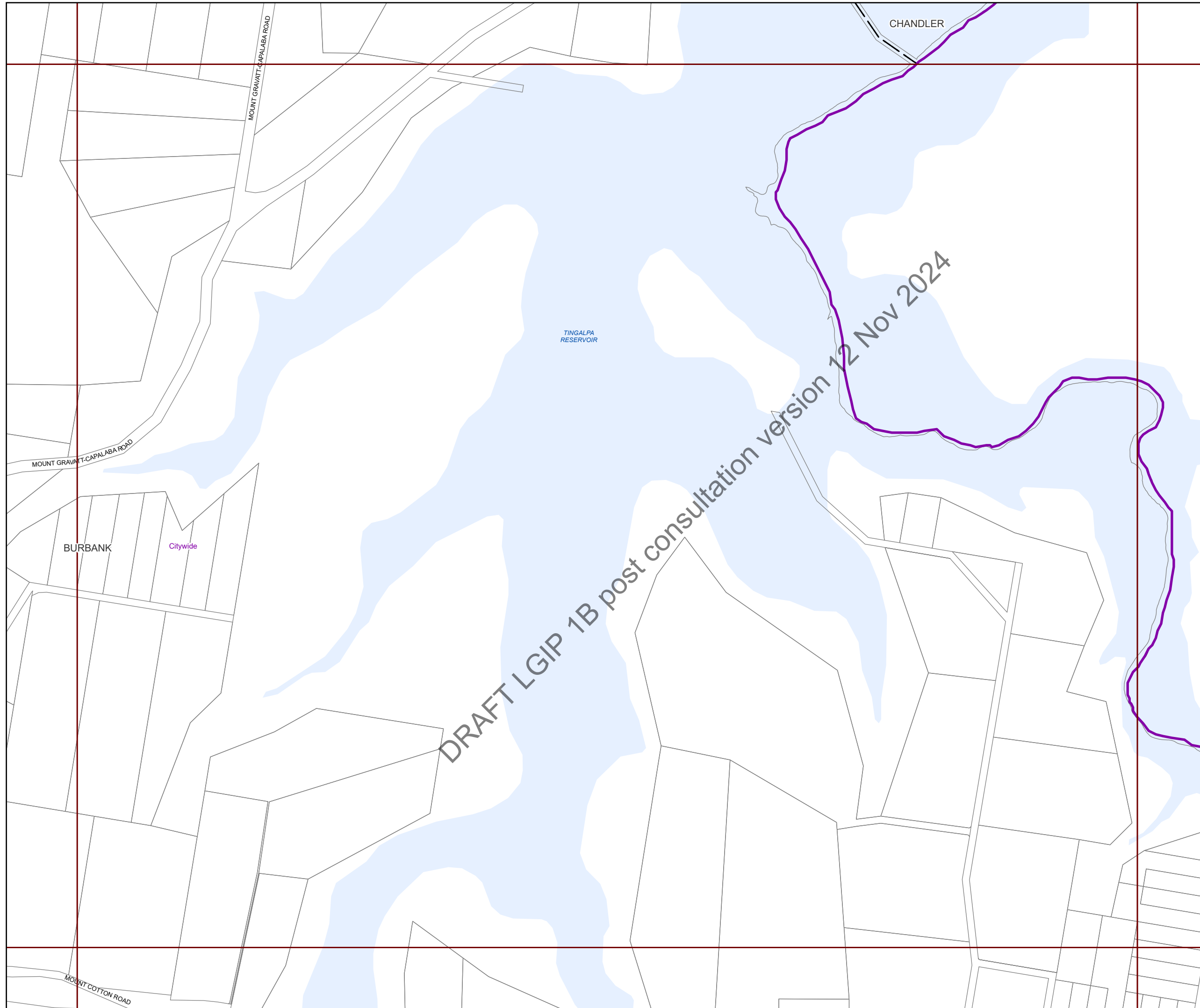
- Ferry terminal - new and upgrade
- Bikeway
- RiverWalk
- Green Bridge

**Existing infrastructure**

- Ferry terminal
- Bikeway

**Boundaries**

- Suburb boundaries
- Priority infrastructure area
- APT service catchment
- Property boundaries (June 2021)
- Individual network map boundaries
- Waterways



**NOTES**

This map is notional only and should not be used for interpreting City Plan provisions relating to specific sites. To properly interpret the maps, the planning scheme must be referred to.

As adopted by Council, effective as of XXth XXXX 202X.

Based on Cadastral Data provided with the permission of the Department of Resources.

While every care is taken to ensure the accuracy of this data, the Brisbane City Council and the copyright owners, in permitting the use of this data, make no representations or warranties about its accuracy, reliability, completeness or suitability for any particular purpose and disclaims all responsibility and all liability (including without limitation, liability in negligence) for all expenses, losses, damages (including indirect or consequential damage) and costs which you might incur as a result of the data being inaccurate or incomplete in any way and for any reason.

© The State of Queensland (Department of Resources) (2021)  
 © Brisbane City Council (2022)

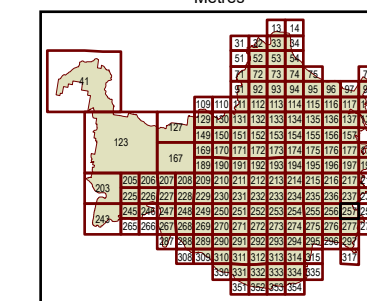


Projection: Map Grid of Australia, Zone 56  
 Horizontal Datum: Geocentric Datum of Australia 1994

Approximate Scale @ A3 1:10,000

0 240 480

Metres



Plans for Trunk Infrastructure  
 Transport Network (Pathway  
 Network & Ferry Terminals Network)  
 Map APT257



**Future infrastructure**

- Ferry terminal - new and upgrade
- Bikeway
- RiverWalk
- Green Bridge

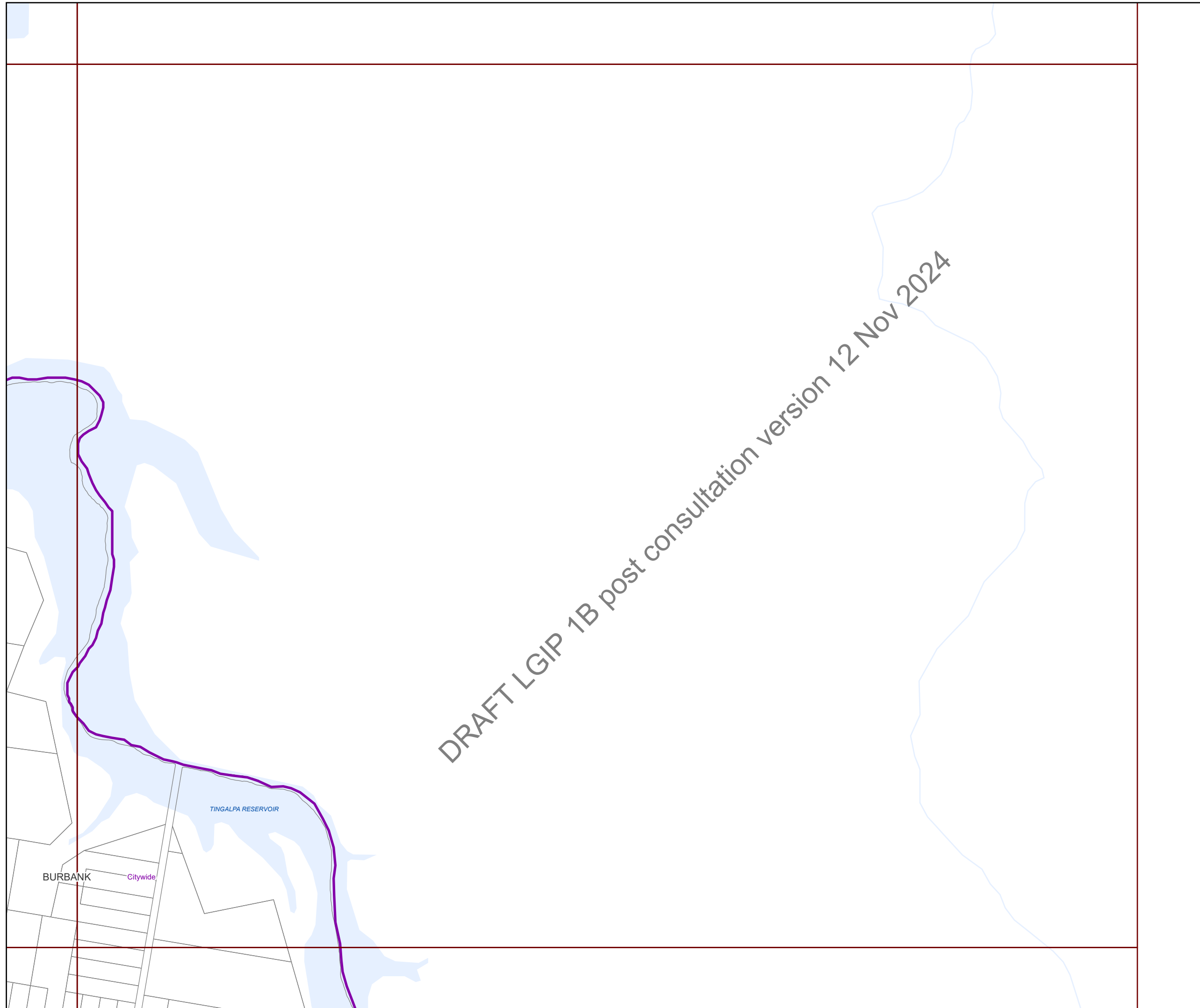
**Existing infrastructure**

- Ferry terminal
- Bikeway

**Boundaries**

- Suburb boundaries
- Priority infrastructure area
- APT service catchment
- Property boundaries (June 2021)
- Individual network map boundaries
- Waterways

DRAFT LGIP 1B post consultation version 12 Nov 2024



**NOTES**

This map is notional only and should not be used for interpreting City Plan provisions relating to specific sites. To properly interpret the maps, the planning scheme must be referred to.

As adopted by Council, effective as of XXth XXXX 202X.

Based on Cadastral Data provided with the permission of the Department of Resources.

While every care is taken to ensure the accuracy of this data, the Brisbane City Council and the copyright owners, in permitting the use of this data, make no representations or warranties about its accuracy, reliability, completeness or suitability for any particular purpose and disclaims all responsibility and all liability (including without limitation, liability in negligence) for all expenses, losses, damages (including indirect or consequential damage) and costs which you might incur as a result of the data being inaccurate or incomplete in any way and for any reason.

© The State of Queensland (Department of Resources) (2021)  
 © Brisbane City Council (2022)

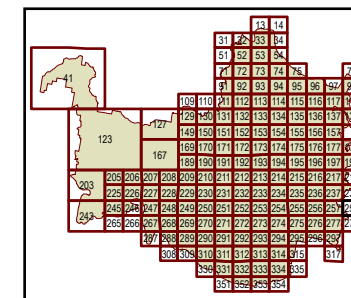


Projection: Map Grid of Australia, Zone 56  
 Horizontal Datum: Geocentric Datum of Australia 1994

Approximate Scale @ A3 1:10,000

0 240 480

Metres



Plans for Trunk Infrastructure  
 Transport Network (Pathway  
 Network & Ferry Terminals Network)  
 Map APT258





**Future infrastructure**

- Ferry terminal - new and upgrade
- Bikeway
- RiverWalk
- Green Bridge

**Existing infrastructure**

- Ferry terminal
- Bikeway

**Boundaries**

- Suburb boundaries
- Priority infrastructure area
- APT service catchment
- Property boundaries (June 2021)
- Individual network map boundaries
- Waterways

DRAFT LGIP 1B post consultation version 12 Nov 2024

**NOTES**

This map is notional only and should not be used for interpreting City Plan provisions relating to specific sites. To properly interpret the maps, the planning scheme must be referred to.

As adopted by Council, effective as of XXth XXXX 202X.

Based on Cadastral Data provided with the permission of the Department of Resources.

While every care is taken to ensure the accuracy of this data, the Brisbane City Council and the copyright owners, in permitting the use of this data, make no representations or warranties about its accuracy, reliability, completeness or suitability for any particular purpose and disclaims all responsibility and all liability (including without limitation, liability in negligence) for all expenses, losses, damages (including indirect or consequential damage) and costs which you might incur as a result of the data being inaccurate or incomplete in any way and for any reason.

© The State of Queensland (Department of Resources) (2021)  
 © Brisbane City Council (2022)

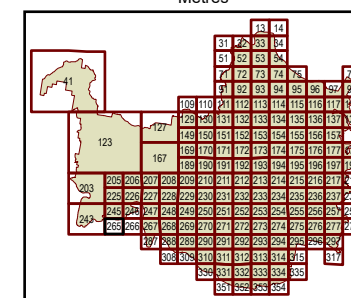


Projection: Map Grid of Australia, Zone 56  
 Horizontal Datum: Geocentric Datum of Australia 1994

Approximate Scale @ A3 1:10,000

0 240 480

Metres



Plans for Trunk Infrastructure  
 Transport Network (Pathway  
 Network & Ferry Terminals Network)  
 Map APT265



DRAFT LGIP 1B post consultation version 12 Nov 2024

**Future infrastructure**

- Ferry terminal - new and upgrade
- Bikeway
- RiverWalk
- Green Bridge

**Existing infrastructure**

- Ferry terminal
- Bikeway

**Boundaries**

- Suburb boundaries
- Priority infrastructure area
- APT service catchment
- Property boundaries (June 2021)
- Individual network map boundaries
- Waterways

**NOTES**

This map is notional only and should not be used for interpreting City Plan provisions relating to specific sites. To properly interpret the maps, the planning scheme must be referred to.

As adopted by Council, effective as of XXth XXXX 202X.

Based on Cadastral Data provided with the permission of the Department of Resources.

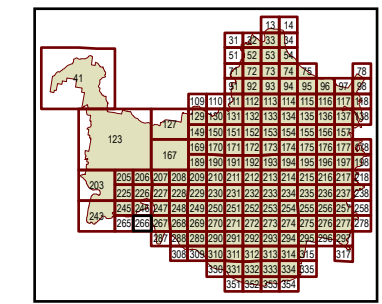
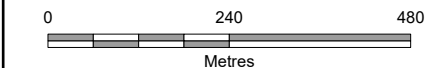
While every care is taken to ensure the accuracy of this data, the Brisbane City Council and the copyright owners, in permitting the use of this data, make no representations or warranties about its accuracy, reliability, completeness or suitability for any particular purpose and disclaims all responsibility and all liability (including without limitation, liability in negligence) for all expenses, losses, damages (including indirect or consequential damage) and costs which you might incur as a result of the data being inaccurate or incomplete in any way and for any reason.

© The State of Queensland (Department of Resources) (2021)  
 © Brisbane City Council (2022)



Projection: Map Grid of Australia, Zone 56  
 Horizontal Datum: Geocentric Datum of Australia 1994

Approximate Scale @ A3 1:10,000



Plans for Trunk Infrastructure  
 Transport Network (Pathway  
 Network & Ferry Terminals Network)  
 Map APT266





**Future infrastructure**

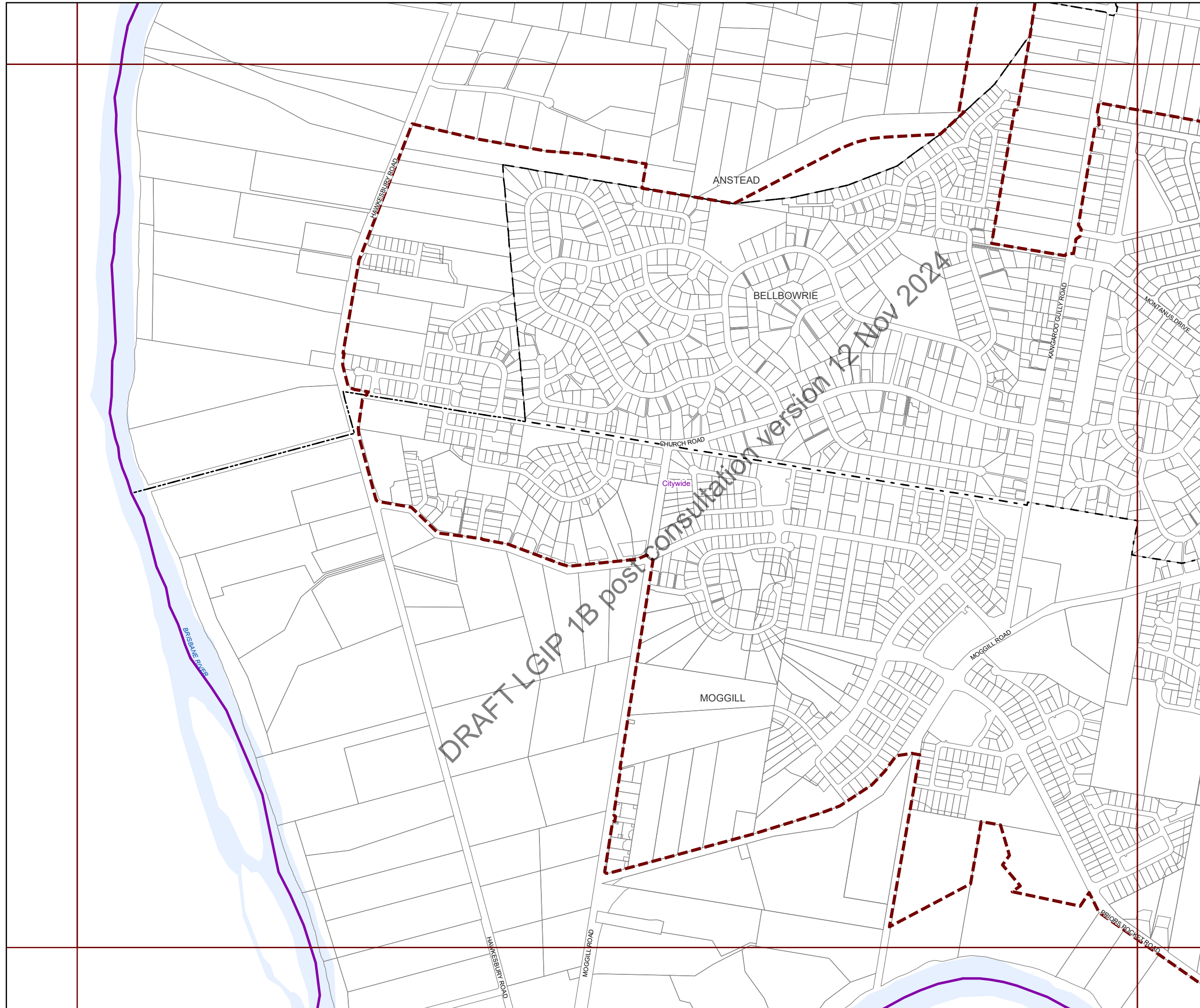
- Ferry terminal - new and upgrade
- Bikeway
- RiverWalk
- Green Bridge

**Existing infrastructure**

- Ferry terminal
- Bikeway

**Boundaries**

- Suburb boundaries
- Priority infrastructure area
- APT service catchment
- Property boundaries (June 2021)
- Individual network map boundaries
- Waterways



**NOTES**

This map is notional only and should not be used for interpreting City Plan provisions relating to specific sites. To properly interpret the maps, the planning scheme must be referred to.

As adopted by Council, effective as of XXth XXXX 202X.

Based on Cadastral Data provided with the permission of the Department of Resources.

While every care is taken to ensure the accuracy of this data, the Brisbane City Council and the copyright owners, in permitting the use of this data, make no representations or warranties about its accuracy, reliability, completeness or suitability for any particular purpose and disclaims all responsibility and all liability (including without limitation, liability in negligence) for all expenses, losses, damages (including indirect or consequential damage) and costs which you might incur as a result of the data being inaccurate or incomplete in any way and for any reason.

© The State of Queensland (Department of Resources) (2021)  
 © Brisbane City Council (2022)

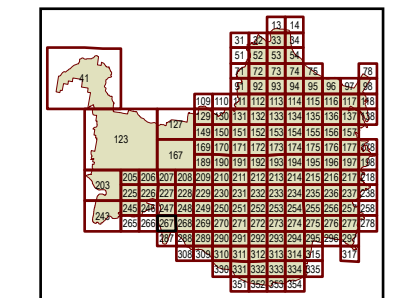


Projection: Map Grid of Australia, Zone 56  
 Horizontal Datum: Geocentric Datum of Australia 1994

Approximate Scale @ A3 1:10,000

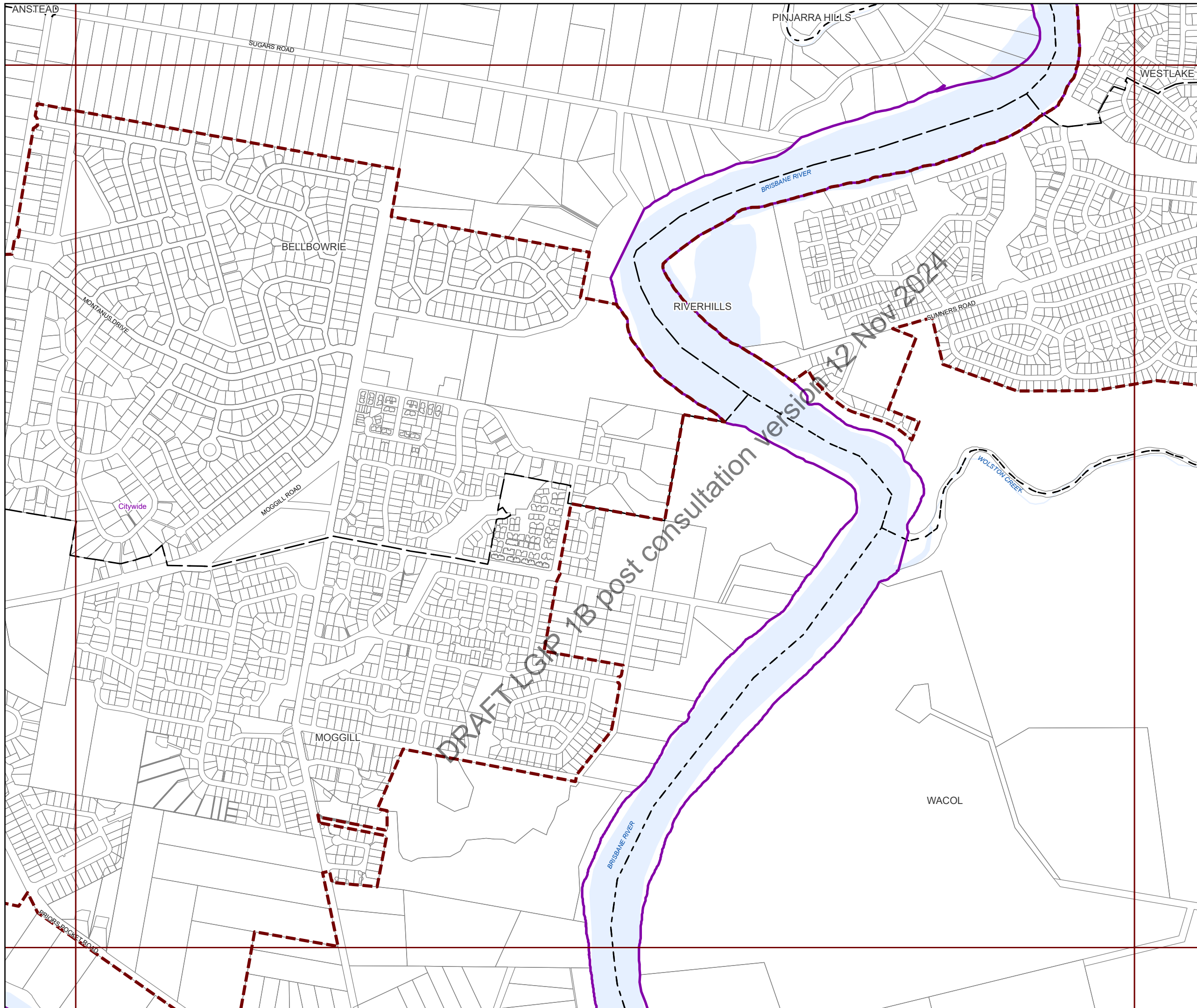
0 240 480

Metres







Plans for Trunk Infrastructure  
 Transport Network (Pathway  
 Network & Ferry Terminals Network)  
 Map APT267













**Future infrastructure**

-  Ferry terminal - new and upgrade
-  Bikeway
-  RiverWalk
-  Green Bridge

**Existing infrastructure**

-  Ferry terminal
-  Bikeway

**Boundaries**

-  Suburb boundaries
-  Priority infrastructure area
-  APT service catchment
-  Property boundaries (June 2021)
-  Individual network map boundaries
-  Waterways

**NOTES**

This map is notional only and should not be used for interpreting City Plan provisions relating to specific sites. To properly interpret the maps, the planning scheme must be referred to.

As adopted by Council, effective as of XXth XXXX 202X.

Based on Cadastral Data provided with the permission of the Department of Resources.

While every care is taken to ensure the accuracy of this data, the Brisbane City Council and the copyright owners, in permitting the use of this data, make no representations or warranties about its accuracy, reliability, completeness or suitability for any particular purpose and disclaims all responsibility and all liability (including without limitation, liability in negligence) for all expenses, losses, damages (including indirect or consequential damage) and costs which you might incur as a result of the data being inaccurate or incomplete in any way and for any reason.

© The State of Queensland (Department of Resources) (2021)  
 © Brisbane City Council (2022)

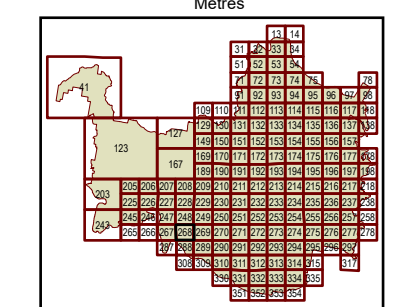


Projection: Map Grid of Australia, Zone 56  
 Horizontal Datum: Geocentric Datum of Australia 1994

Approximate Scale @ A3 1:10,000

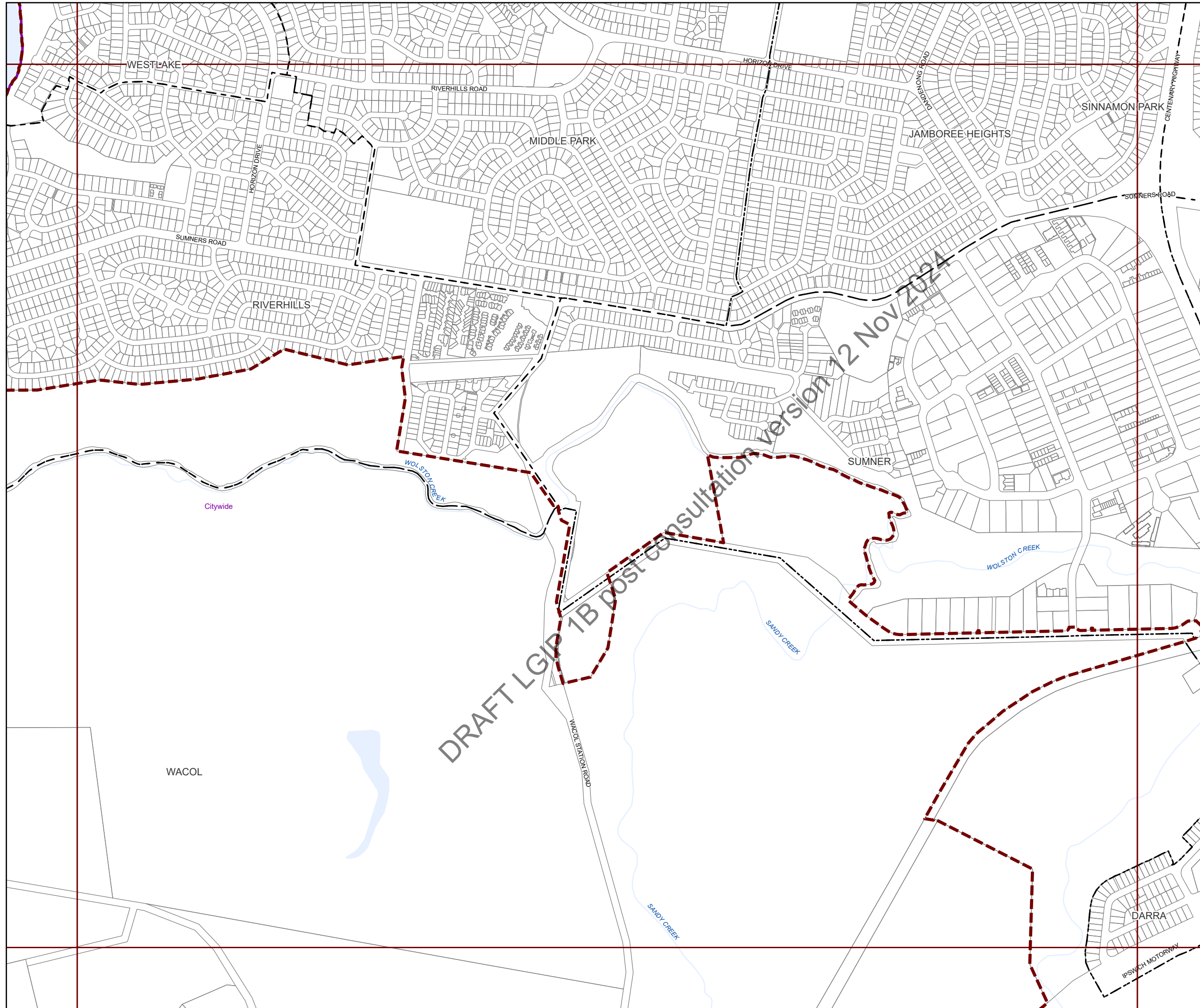
0 240 480

Metres



Plans for Trunk Infrastructure  
 Transport Network (Pathway  
 Network & Ferry Terminals Network)  
 Map APT268





**Future infrastructure**

- Ferry terminal - new and upgrade
- Bikeway
- RiverWalk
- Green Bridge

**Existing infrastructure**

- Ferry terminal
- Bikeway

**Boundaries**

- Suburb boundaries
- Priority infrastructure area
- APT service catchment
- Property boundaries (June 2021)
- Individual network map boundaries
- Waterways

**NOTES**

This map is notional only and should not be used for interpreting City Plan provisions relating to specific sites. To properly interpret the maps, the planning scheme must be referred to.

As adopted by Council, effective as of XXth XXXX 202X.

Based on Cadastral Data provided with the permission of the Department of Resources.

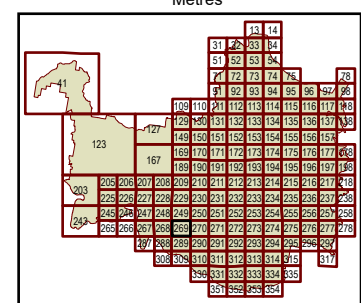
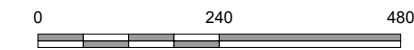
While every care is taken to ensure the accuracy of this data, the Brisbane City Council and the copyright owners, in permitting the use of this data, make no representations or warranties about its accuracy, reliability, completeness or suitability for any particular purpose and disclaims all responsibility and all liability (including without limitation, liability in negligence) for all expenses, losses, damages (including indirect or consequential damage) and costs which you might incur as a result of the data being inaccurate or incomplete in any way and for any reason.

© The State of Queensland (Department of Resources) (2021)  
 © Brisbane City Council (2022)



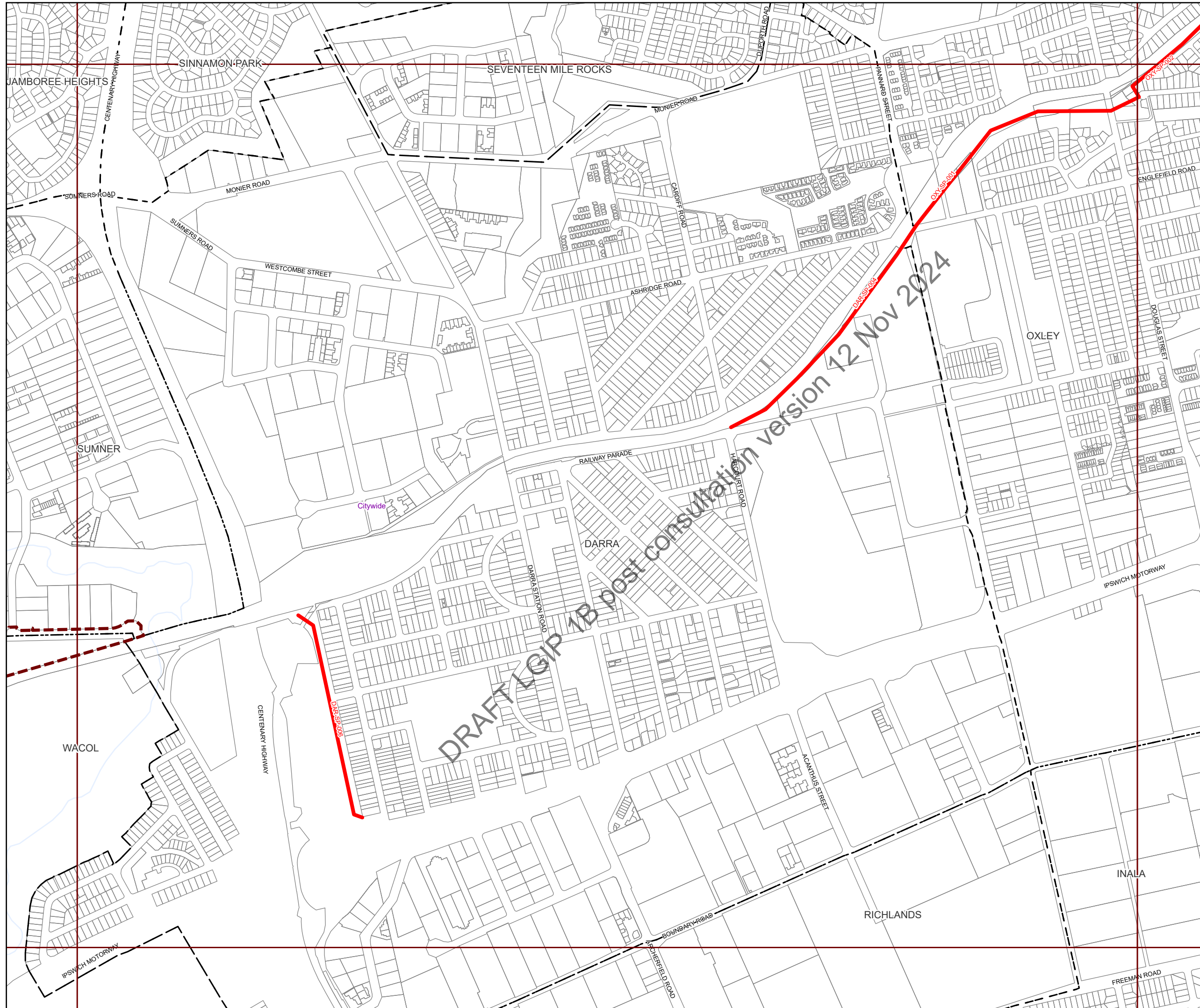
Projection: Map Grid of Australia, Zone 56  
 Horizontal Datum: Geocentric Datum of Australia 1994

Approximate Scale @ A3 1:10,000



Plans for Trunk Infrastructure Transport Network (Pathway Network & Ferry Terminals Network) Map APT269





**Future infrastructure**

- Ferry terminal - new and upgrade
- Bikeway
- RiverWalk
- Green Bridge

**Existing infrastructure**

- Ferry terminal
- Bikeway

**Boundaries**

- Suburb boundaries
- Priority infrastructure area
- APT service catchment
- Property boundaries (June 2021)
- Individual network map boundaries
- Waterways

**NOTES**

This map is notional only and should not be used for interpreting City Plan provisions relating to specific sites. To properly interpret the maps, the planning scheme must be referred to.

As adopted by Council, effective as of XXth XXXX 202X.

Based on Cadastral Data provided with the permission of the Department of Resources.

While every care is taken to ensure the accuracy of this data, the Brisbane City Council and the copyright owners, in permitting the use of this data, make no representations or warranties about its accuracy, reliability, completeness or suitability for any particular purpose and disclaims all responsibility and all liability (including without limitation, liability in negligence) for all expenses, losses, damages (including indirect or consequential damage) and costs which you might incur as a result of the data being inaccurate or incomplete in any way and for any reason.

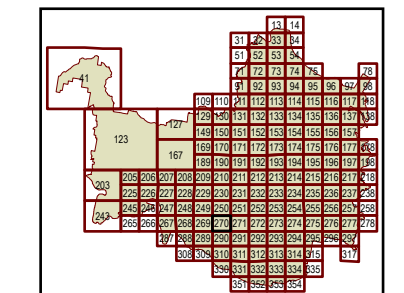
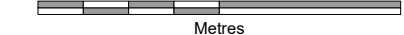
© The State of Queensland (Department of Resources) (2021)  
 © Brisbane City Council (2022)



Projection: Map Grid of Australia, Zone 56  
 Horizontal Datum: Geocentric Datum of Australia 1994

Approximate Scale @ A3 1:10,000

0 240 480







Plans for Trunk Infrastructure  
 Transport Network (Pathway  
 Network & Ferry Terminals Network)  
 Map APT270













**Future infrastructure**

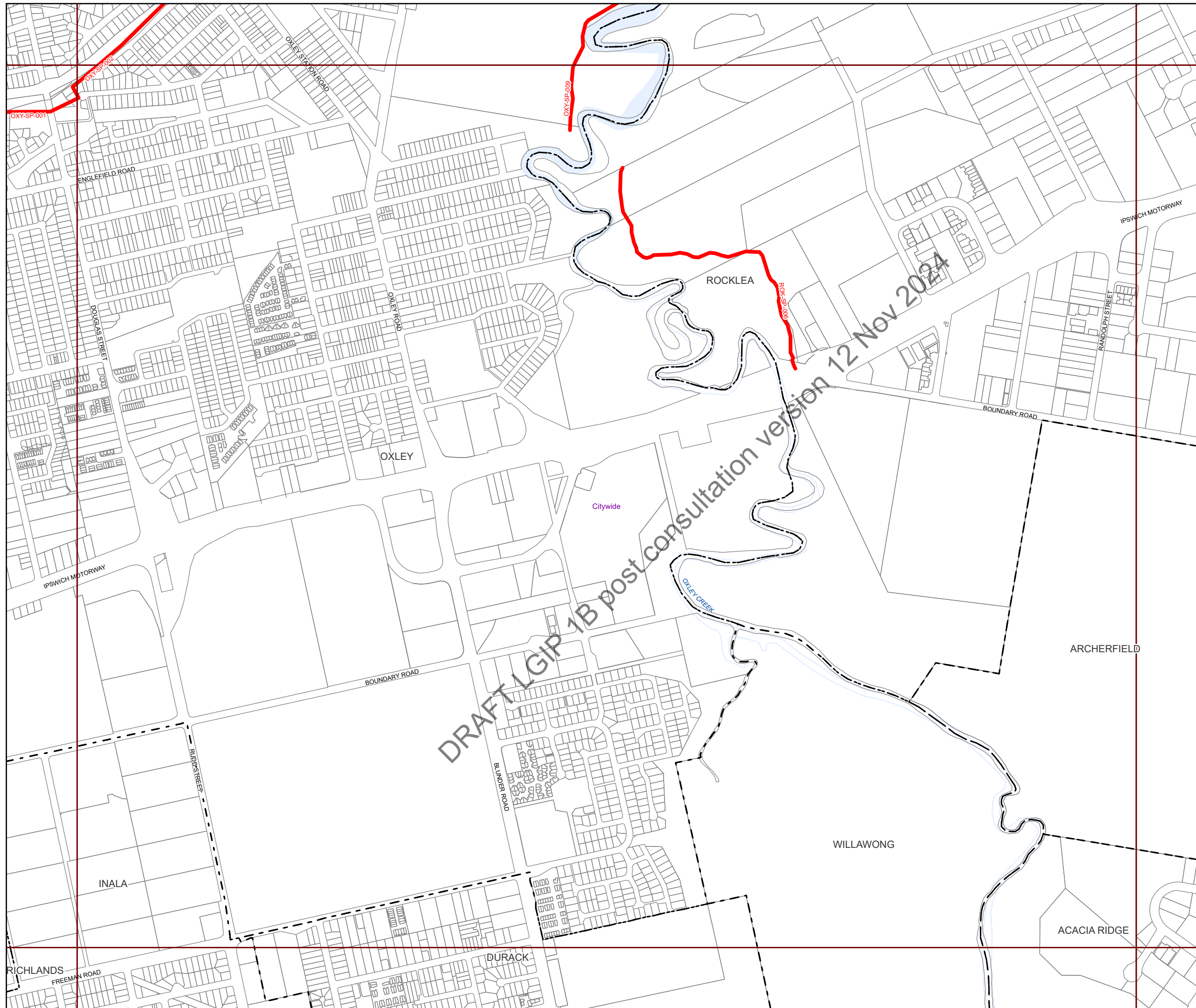
-  Ferry terminal - new and upgrade
-  Bikeway
-  RiverWalk
-  Green Bridge

**Existing infrastructure**

-  Ferry terminal
-  Bikeway

**Boundaries**

-  Suburb boundaries
-  Priority infrastructure area
-  APT service catchment
-  Property boundaries (June 2021)
-  Individual network map boundaries
-  Waterways



**NOTES**

This map is notional only and should not be used for interpreting City Plan provisions relating to specific sites. To properly interpret the maps, the planning scheme must be referred to.

As adopted by Council, effective as of XXth XXXX 202X.

Based on Cadastral Data provided with the permission of the Department of Resources.

While every care is taken to ensure the accuracy of this data, the Brisbane City Council and the copyright owners, in permitting the use of this data, make no representations or warranties about its accuracy, reliability, completeness or suitability for any particular purpose and disclaims all responsibility and all liability (including without limitation, liability in negligence) for all expenses, losses, damages (including indirect or consequential damage) and costs which you might incur as a result of the data being inaccurate or incomplete in any way and for any reason.

© The State of Queensland (Department of Resources) (2021)  
 © Brisbane City Council (2022)

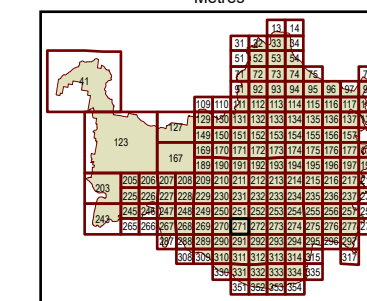


Projection: Map Grid of Australia, Zone 56  
 Horizontal Datum: Geocentric Datum of Australia 1994

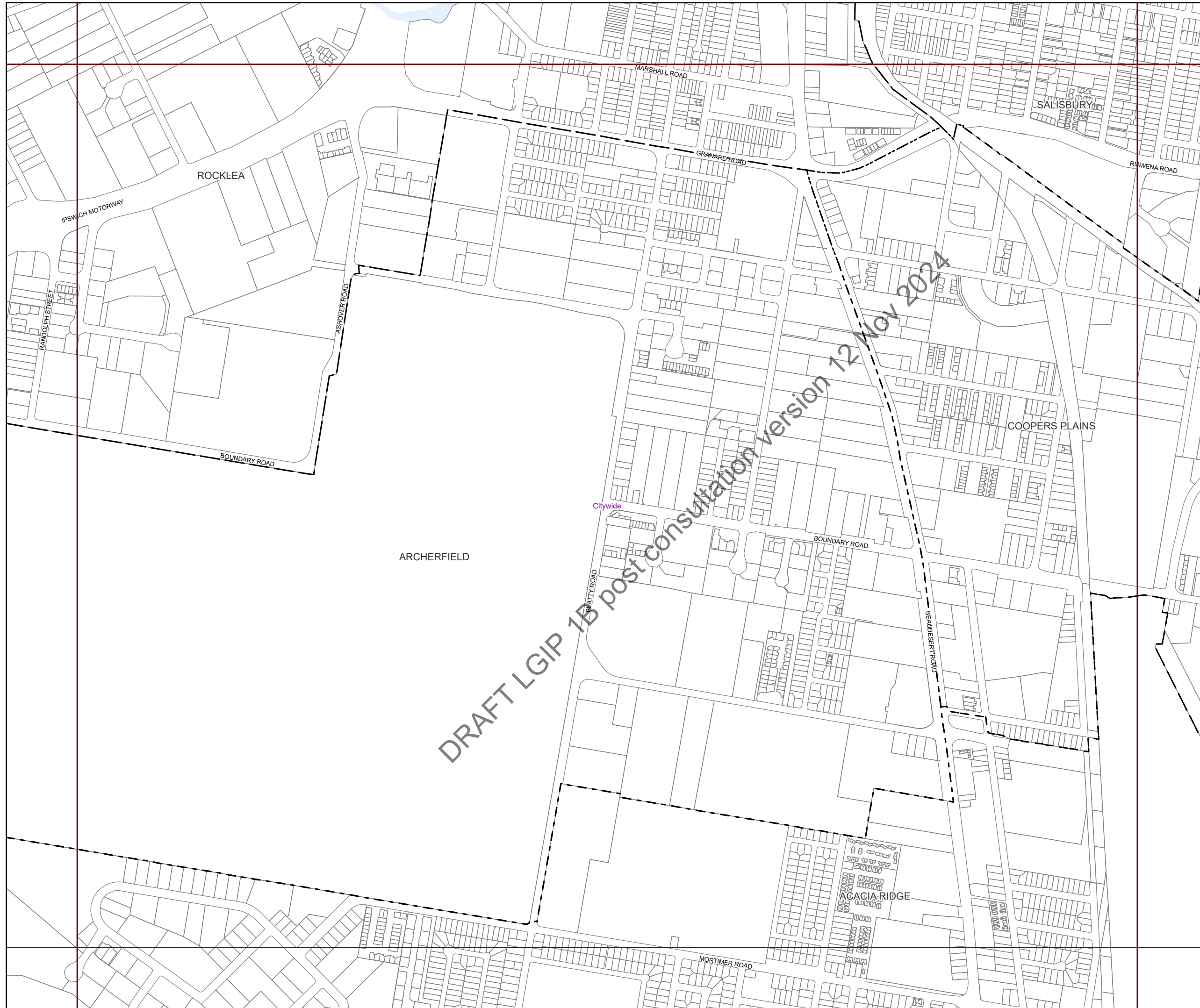
Approximate Scale @ A3 1:10,000

0 240 480

Metres



Plans for Trunk Infrastructure  
 Transport Network (Pathway  
 Network & Ferry Terminals Network)  
 Map APT271



**Future infrastructure**

- Ferry terminal - new and upgrade
- Bikeway
- RiverWalk
- Green Bridge

**Existing infrastructure**

- Ferry terminal
- Bikeway

**Boundaries**

- Suburb boundaries
- Priority infrastructure area
- APT service catchment
- Property boundaries (June 2021)
- Individual network map boundaries
- Waterways

**NOTES**

This map is notional only and should not be used for interpreting City Plan provisions relating to specific sites. To properly interpret the maps, the planning scheme must be referred to.

As adopted by Council, effective as of XXth XXXX 202X.

Based on Cadastral Data provided with the permission of the Department of Resources.

While every care is taken to ensure the accuracy of this data, the Brisbane City Council and the copyright owners, in permitting the use of this data, make no representations or warranties about its accuracy, reliability, completeness or suitability for any particular purpose and disclaims all responsibility and all liability (including without limitation, liability in negligence) for all expenses, losses, damages (including indirect or consequential damage) and costs which you might incur as a result of the data being inaccurate or incomplete in any way and for any reason.

© The State of Queensland (Department of Resources) (2021)  
 © Brisbane City Council (2022)

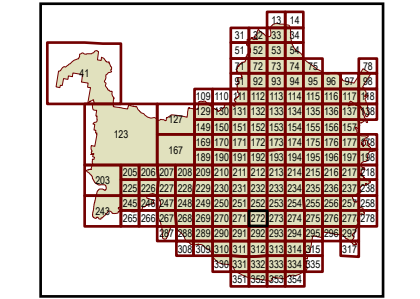


Projection: Map Grid of Australia, Zone 56  
 Horizontal Datum: Geocentric Datum of Australia 1994

Approximate Scale @ A3 1:10,000

0 240 480

Metres



Plans for Trunk Infrastructure  
 Transport Network (Pathway  
 Network & Ferry Terminals Network)  
 Map APT272





**Future infrastructure**

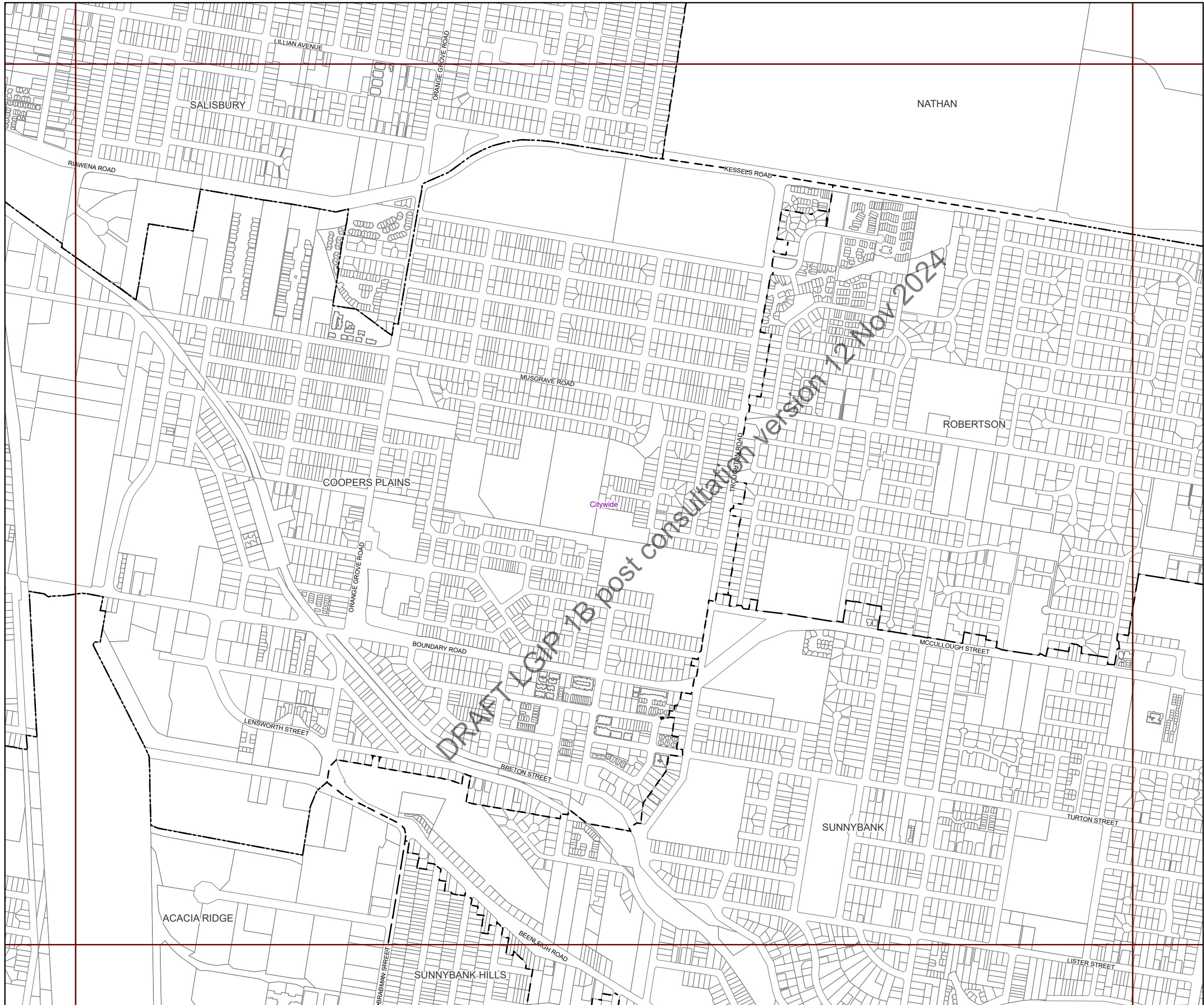
- Ferry terminal - new and upgrade
- Bikeway
- RiverWalk
- Green Bridge

**Existing infrastructure**

- Ferry terminal
- Bikeway

**Boundaries**

- Suburb boundaries
- Priority infrastructure area
- APT service catchment
- Property boundaries (June 2021)
- Individual network map boundaries
- Waterways



**NOTES**

This map is notional only and should not be used for interpreting City Plan provisions relating to specific sites. To properly interpret the maps, the planning scheme must be referred to.

As adopted by Council, effective as of XXth XXXX 202X.

Based on Cadastral Data provided with the permission of the Department of Resources.

While every care is taken to ensure the accuracy of this data, the Brisbane City Council and the copyright owners, in permitting the use of this data, make no representations or warranties about its accuracy, reliability, completeness or suitability for any particular purpose and disclaims all responsibility and all liability (including without limitation, liability in negligence) for all expenses, losses, damages (including indirect or consequential damage) and costs which you might incur as a result of the data being inaccurate or incomplete in any way and for any reason.

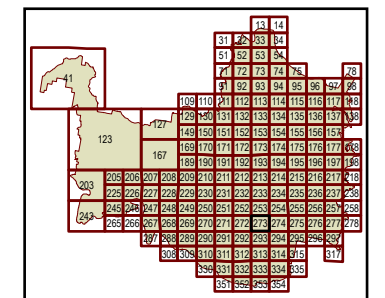
© The State of Queensland (Department of Resources) (2021)  
 © Brisbane City Council (2022)



Projection: Map Grid of Australia, Zone 56  
 Horizontal Datum: Geocentric Datum of Australia 1994

Approximate Scale @ A3 1:10,000

0 240 480



Plans for Trunk Infrastructure Network (Pathway Network & Ferry Terminals Network) Map APT273





**Future infrastructure**

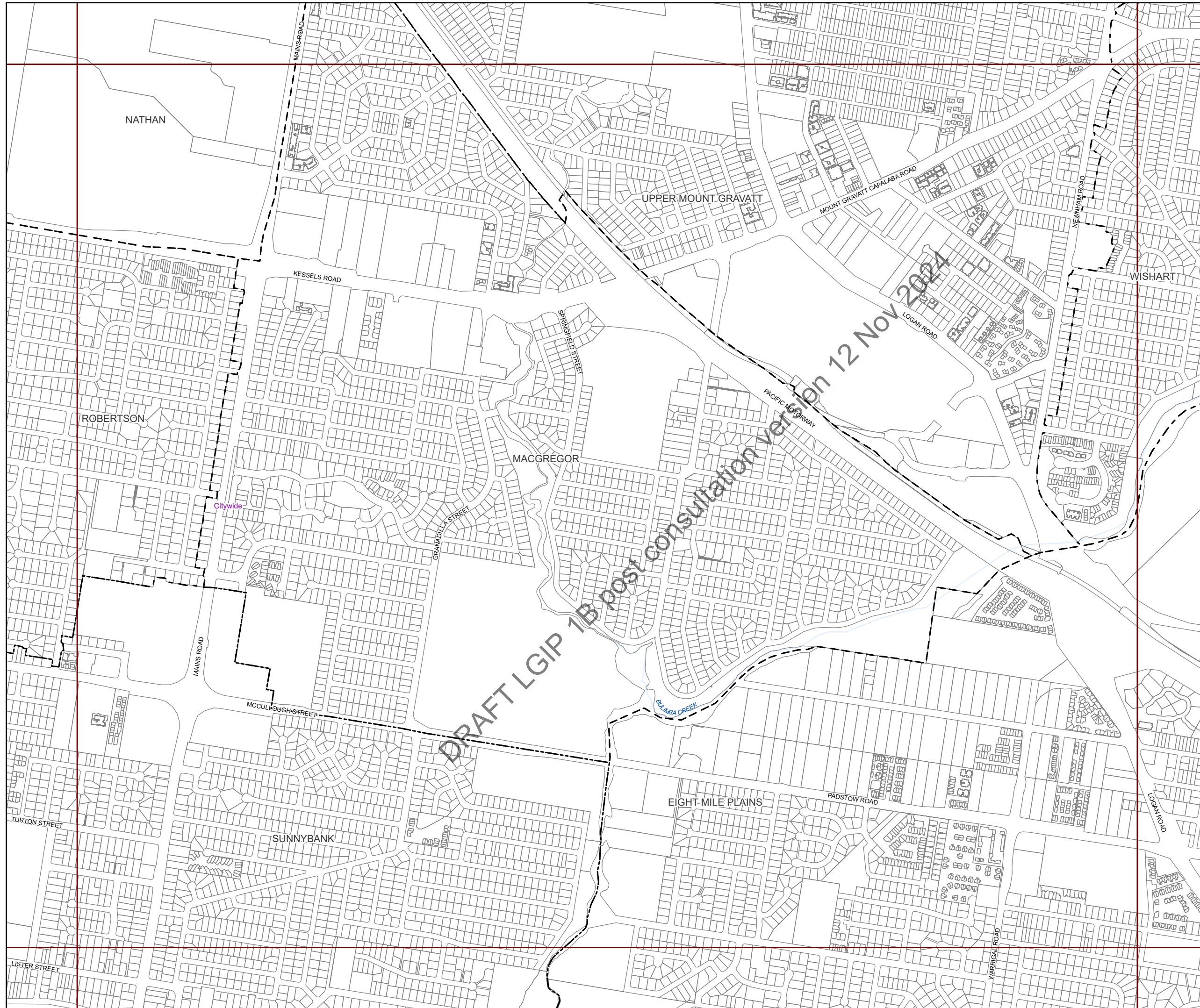
- Ferry terminal - new and upgrade
- Bikeway
- RiverWalk
- Green Bridge

**Existing infrastructure**

- Ferry terminal
- Bikeway

**Boundaries**

- Suburb boundaries
- Priority infrastructure area
- APT service catchment
- Property boundaries (June 2021)
- Individual network map boundaries
- Waterways



**NOTES**

This map is notional only and should not be used for interpreting City Plan provisions relating to specific sites. To properly interpret the maps, the planning scheme must be referred to.

As adopted by Council, effective as of XXth XXXX 202X.

Based on Cadastral Data provided with the permission of the Department of Resources.

While every care is taken to ensure the accuracy of this data, the Brisbane City Council and the copyright owners, in permitting the use of this data, make no representations or warranties about its accuracy, reliability, completeness or suitability for any particular purpose and disclaims all responsibility and all liability (including without limitation, liability in negligence) for all expenses, losses, damages (including indirect or consequential damage) and costs which you might incur as a result of the data being inaccurate or incomplete in any way and for any reason.

© The State of Queensland (Department of Resources) (2021)  
 © Brisbane City Council (2022)

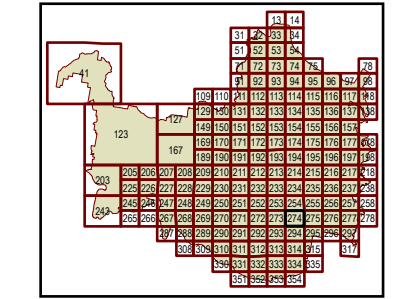


Projection: Map Grid of Australia, Zone 56  
 Horizontal Datum: Geocentric Datum of Australia 1994

Approximate Scale @ A3 1:10,000

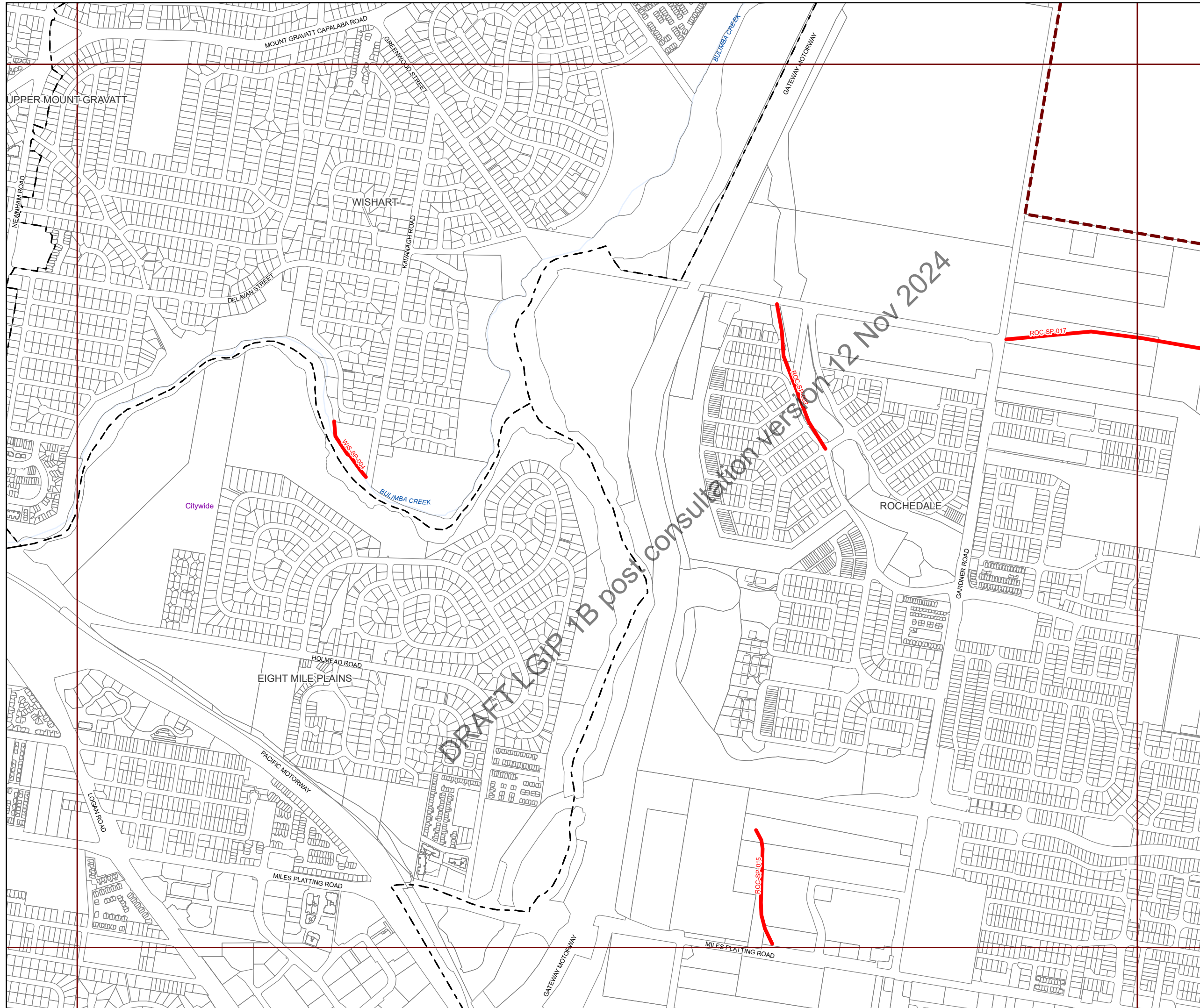
0 240 480

Metres



Plans for Trunk Infrastructure  
 Transport Network (Pathway  
 Network & Ferry Terminals Network)  
 Map APT274





**Future infrastructure**

- Ferry terminal - new and upgrade
- Bikeway
- RiverWalk
- Green Bridge

**Existing infrastructure**

- Ferry terminal
- Bikeway

**Boundaries**

- Suburb boundaries
- Priority infrastructure area
- APT service catchment
- Property boundaries (June 2021)
- Individual network map boundaries
- Waterways

**NOTES**

This map is notional only and should not be used for interpreting City Plan provisions relating to specific sites. To properly interpret the maps, the planning scheme must be referred to.

As adopted by Council, effective as of XXth XXXX 202X.

Based on Cadastral Data provided with the permission of the Department of Resources.

While every care is taken to ensure the accuracy of this data, the Brisbane City Council and the copyright owners, in permitting the use of this data, make no representations or warranties about its accuracy, reliability, completeness or suitability for any particular purpose and disclaims all responsibility and all liability (including without limitation, liability in negligence) for all expenses, losses, damages (including indirect or consequential damage) and costs which you might incur as a result of the data being inaccurate or incomplete in any way and for any reason.

© The State of Queensland (Department of Resources) (2021)  
 © Brisbane City Council (2022)

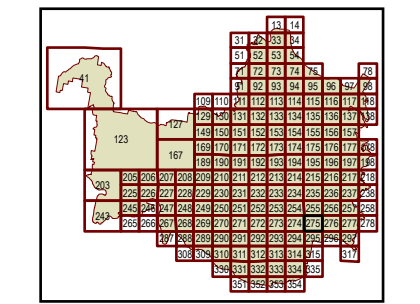


Projection: Map Grid of Australia, Zone 56  
 Horizontal Datum: Geocentric Datum of Australia 1994

Approximate Scale @ A3 1:10,000

0 240 480

Metres



Plans for Trunk Infrastructure  
 Transport Network (Pathway  
 Network & Ferry Terminals Network)  
 Map APT275





**Future infrastructure**

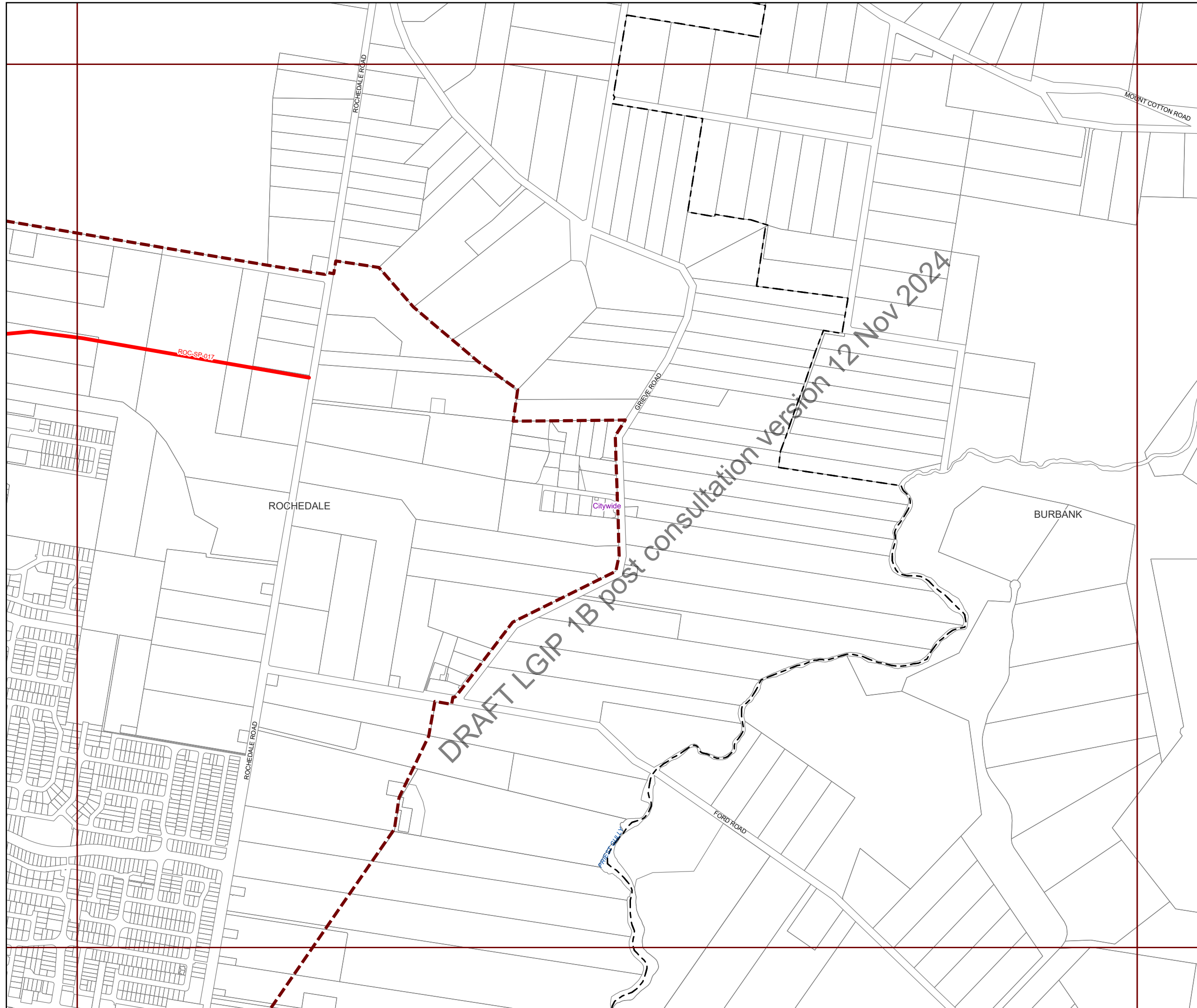
- Ferry terminal - new and upgrade
- Bikeway
- RiverWalk
- Green Bridge

**Existing infrastructure**

- Ferry terminal
- Bikeway

**Boundaries**

- Suburb boundaries
- Priority infrastructure area
- APT service catchment
- Property boundaries (June 2021)
- Individual network map boundaries
- Waterways



**NOTES**

This map is notional only and should not be used for interpreting City Plan provisions relating to specific sites. To properly interpret the maps, the planning scheme must be referred to.

As adopted by Council, effective as of XXth XXXX 202X.

Based on Cadastral Data provided with the permission of the Department of Resources.

While every care is taken to ensure the accuracy of this data, the Brisbane City Council and the copyright owners, in permitting the use of this data, make no representations or warranties about its accuracy, reliability, completeness or suitability for any particular purpose and disclaims all responsibility and all liability (including without limitation, liability in negligence) for all expenses, losses, damages (including indirect or consequential damage) and costs which you might incur as a result of the data being inaccurate or incomplete in any way and for any reason.

© The State of Queensland (Department of Resources) (2021)  
 © Brisbane City Council (2022)

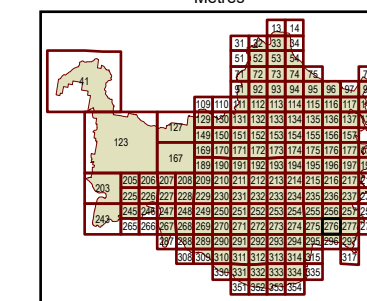


Projection: Map Grid of Australia, Zone 56  
 Horizontal Datum: Geocentric Datum of Australia 1994

Approximate Scale @ A3 1:10,000

0 240 480

Metres



Plans for Trunk Infrastructure  
 Transport Network (Pathway  
 Network & Ferry Terminals Network)  
 Map APT276





**Future infrastructure**

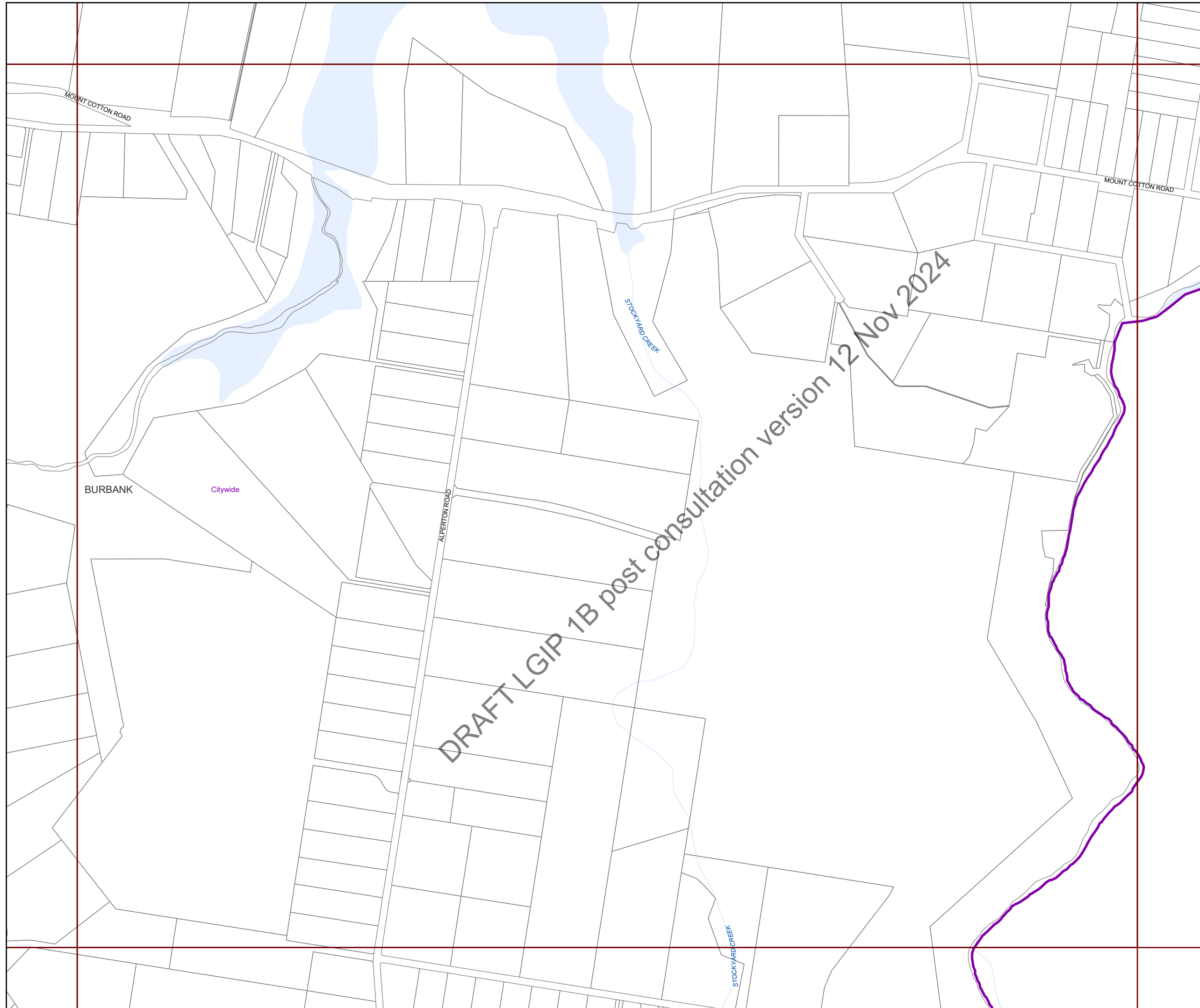
- Ferry terminal - new and upgrade
- Bikeway
- RiverWalk
- Green Bridge

**Existing infrastructure**

- Ferry terminal
- Bikeway

**Boundaries**

- Suburb boundaries
- Priority infrastructure area
- APT service catchment
- Property boundaries (June 2021)
- Individual network map boundaries
- Waterways



**NOTES**

This map is notional only and should not be used for interpreting City Plan provisions relating to specific sites. To properly interpret the maps, the planning scheme must be referred to.

As adopted by Council, effective as of XXth XXXX 202X.

Based on Cadastral Data provided with the permission of the Department of Resources.

While every care is taken to ensure the accuracy of this data, the Brisbane City Council and the copyright owners, in permitting the use of this data, make no representations or warranties about its accuracy, reliability, completeness or suitability for any particular purpose and disclaims all responsibility and all liability (including without limitation, liability in negligence) for all expenses, losses, damages (including indirect or consequential damage) and costs which you might incur as a result of the data being inaccurate or incomplete in any way and for any reason.

© The State of Queensland (Department of Resources) (2021)  
 © Brisbane City Council (2022)

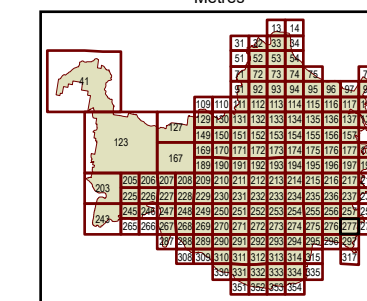


Projection: Map Grid of Australia, Zone 56  
 Horizontal Datum: Geocentric Datum of Australia 1994

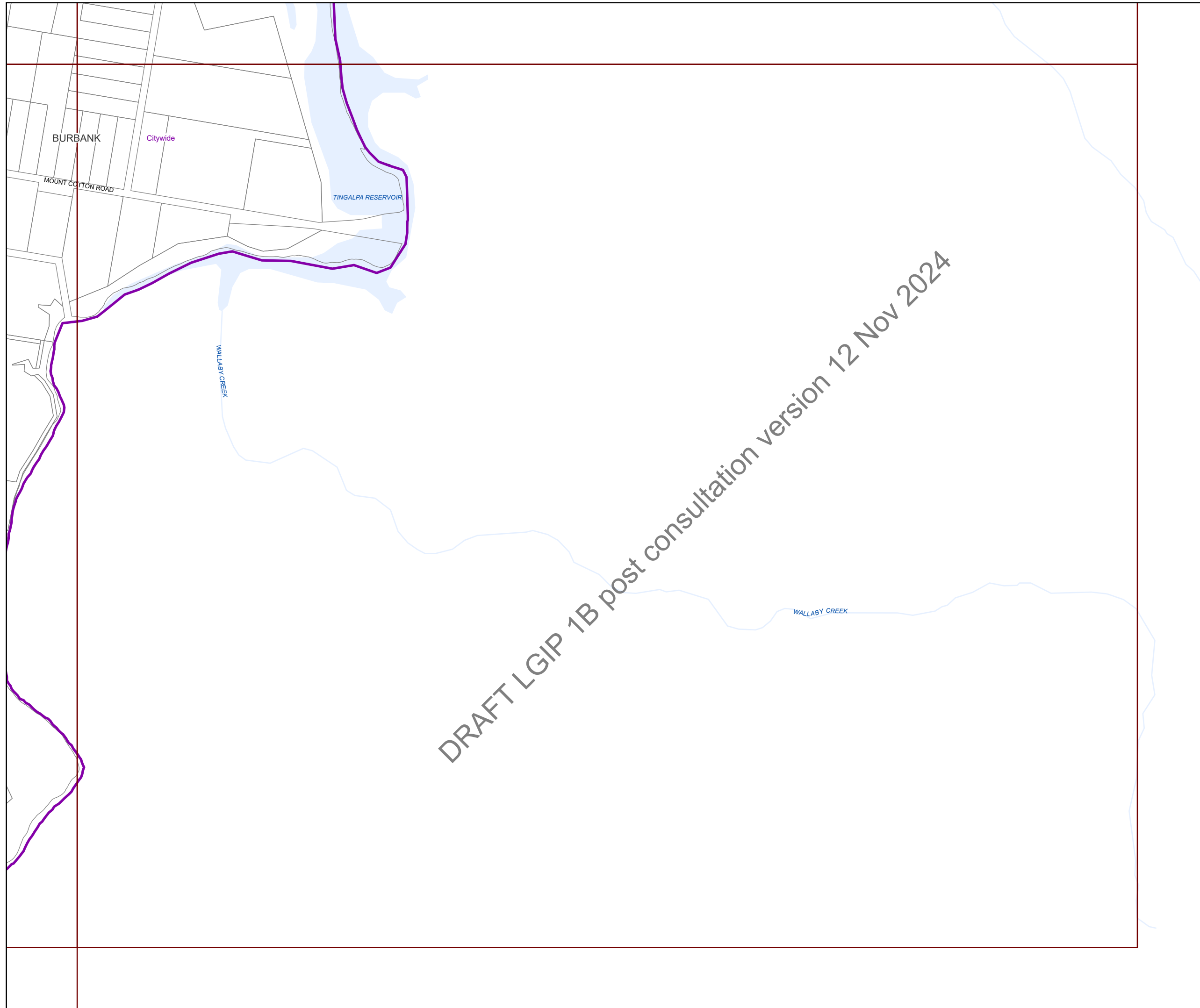
Approximate Scale @ A3 1:10,000

0 240 480

Metres



Plans for Trunk Infrastructure  
 Transport Network (Pathway  
 Network & Ferry Terminals Network)  
 Map APT277



DRAFT LGIP 1B post consultation version 12 Nov 2024

**Future infrastructure**

- Ferry terminal - new and upgrade
- Bikeway
- RiverWalk
- Green Bridge

**Existing infrastructure**

- Ferry terminal
- Bikeway

**Boundaries**

- Suburb boundaries
- Priority infrastructure area
- APT service catchment
- Property boundaries (June 2021)
- Individual network map boundaries
- Waterways

**NOTES**

This map is notional only and should not be used for interpreting City Plan provisions relating to specific sites. To properly interpret the maps, the planning scheme must be referred to.

As adopted by Council, effective as of XXth XXXX 202X.

Based on Cadastral Data provided with the permission of the Department of Resources.

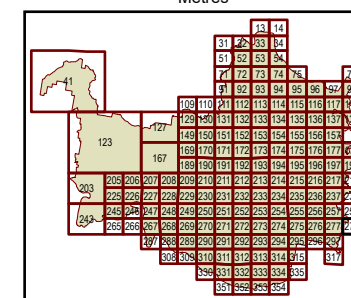
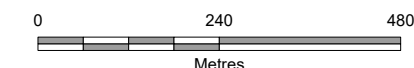
While every care is taken to ensure the accuracy of this data, the Brisbane City Council and the copyright owners, in permitting the use of this data, make no representations or warranties about its accuracy, reliability, completeness or suitability for any particular purpose and disclaims all responsibility and all liability (including without limitation, liability in negligence) for all expenses, losses, damages (including indirect or consequential damage) and costs which you might incur as a result of the data being inaccurate or incomplete in any way and for any reason.

© The State of Queensland (Department of Resources) (2021)  
 © Brisbane City Council (2022)



Projection: Map Grid of Australia, Zone 56  
 Horizontal Datum: Geocentric Datum of Australia 1994

Approximate Scale @ A3 1:10,000



Plans for Trunk Infrastructure  
 Transport Network (Pathway  
 Network & Ferry Terminals Network)  
 Map APT278





**Future infrastructure**

- Ferry terminal - new and upgrade
- Bikeway
- RiverWalk
- Green Bridge

**Existing infrastructure**

- Ferry terminal
- Bikeway

**Boundaries**

- Suburb boundaries
- Priority infrastructure area
- APT service catchment
- Property boundaries (June 2021)
- Individual network map boundaries
- Waterways

DRAFT LGIP 7B post consultation version 12 Nov 2024

Citywide  
 MOGGILL

**NOTES**

This map is notional only and should not be used for interpreting City Plan provisions relating to specific sites. To properly interpret the maps, the planning scheme must be referred to.

As adopted by Council, effective as of XXth XXXX 202X.

Based on Cadastral Data provided with the permission of the Department of Resources.

While every care is taken to ensure the accuracy of this data, the Brisbane City Council and the copyright owners, in permitting the use of this data, make no representations or warranties about its accuracy, reliability, completeness or suitability for any particular purpose and disclaims all responsibility and all liability (including without limitation, liability in negligence) for all expenses, losses, damages (including indirect or consequential damage) and costs which you might incur as a result of the data being inaccurate or incomplete in any way and for any reason.

© The State of Queensland (Department of Resources) (2021)  
 © Brisbane City Council (2022)

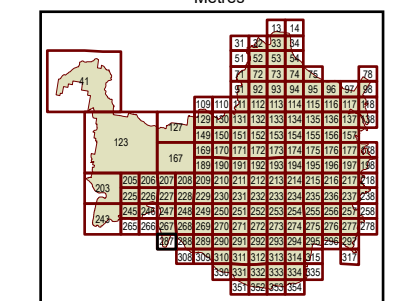


Projection: Map Grid of Australia, Zone 56  
 Horizontal Datum: Geocentric Datum of Australia 1994

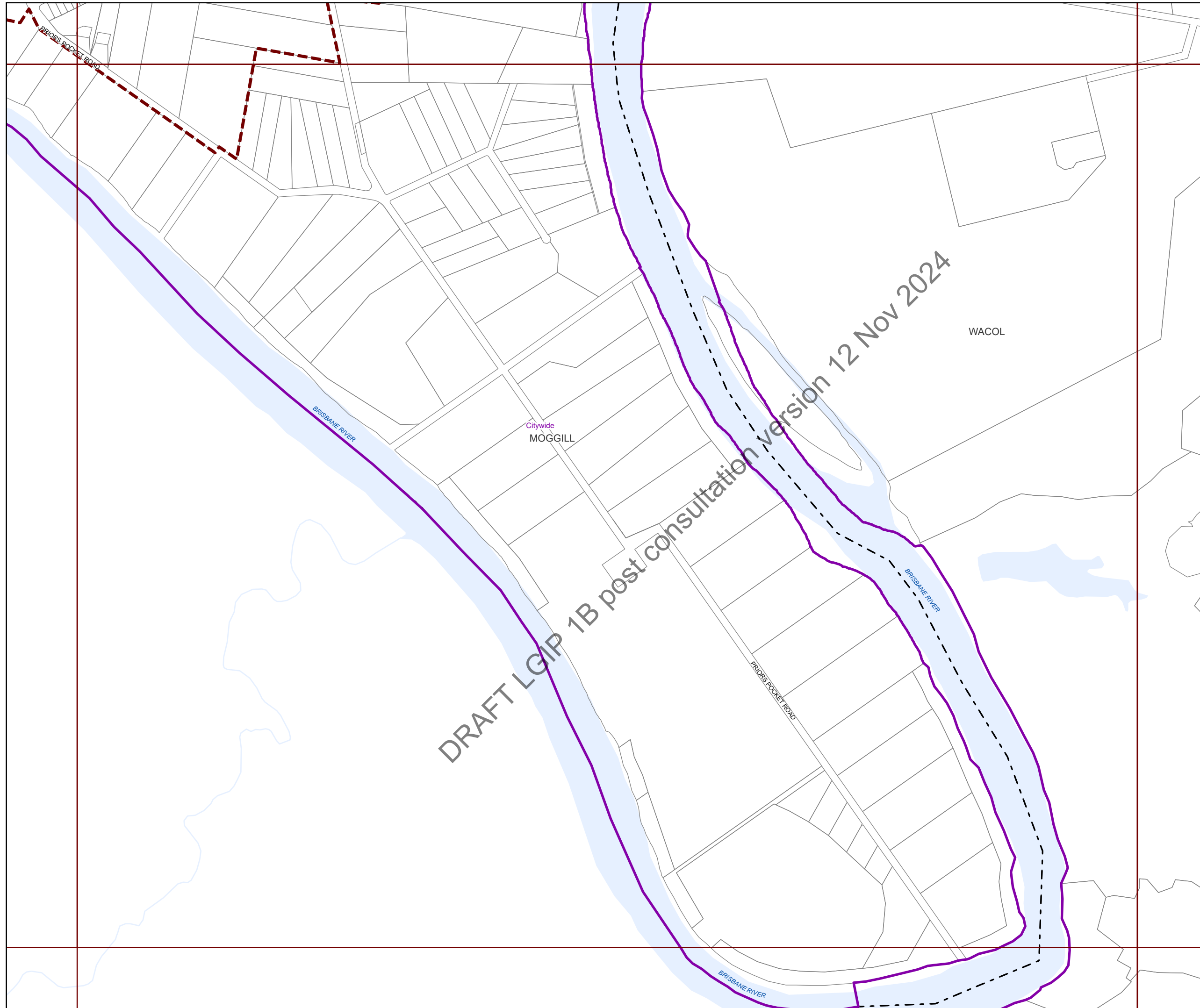
Approximate Scale @ A3 1:10,000

0 240 480

Metres



Plans for Trunk Infrastructure  
 Transport Network (Pathway  
 Network & Ferry Terminals Network)  
 Map APT287



**Future infrastructure**

- Ferry terminal - new and upgrade
- Bikeway
- RiverWalk
- Green Bridge

**Existing infrastructure**

- Ferry terminal
- Bikeway

**Boundaries**

- Suburb boundaries
- Priority infrastructure area
- APT service catchment
- Property boundaries (June 2021)
- Individual network map boundaries
- Waterways

**NOTES**

This map is notional only and should not be used for interpreting City Plan provisions relating to specific sites. To properly interpret the maps, the planning scheme must be referred to.

As adopted by Council, effective as of XXth XXXX 202X.

Based on Cadastral Data provided with the permission of the Department of Resources.

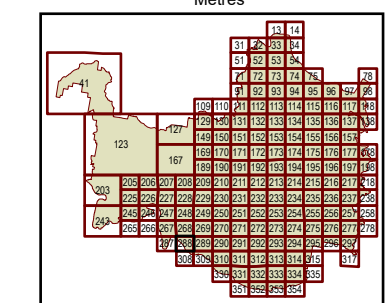
While every care is taken to ensure the accuracy of this data, the Brisbane City Council and the copyright owners, in permitting the use of this data, make no representations or warranties about its accuracy, reliability, completeness or suitability for any particular purpose and disclaims all responsibility and all liability (including without limitation, liability in negligence) for all expenses, losses, damages (including indirect or consequential damage) and costs which you might incur as a result of the data being inaccurate or incomplete in any way and for any reason.

© The State of Queensland (Department of Resources) (2021)  
 © Brisbane City Council (2022)



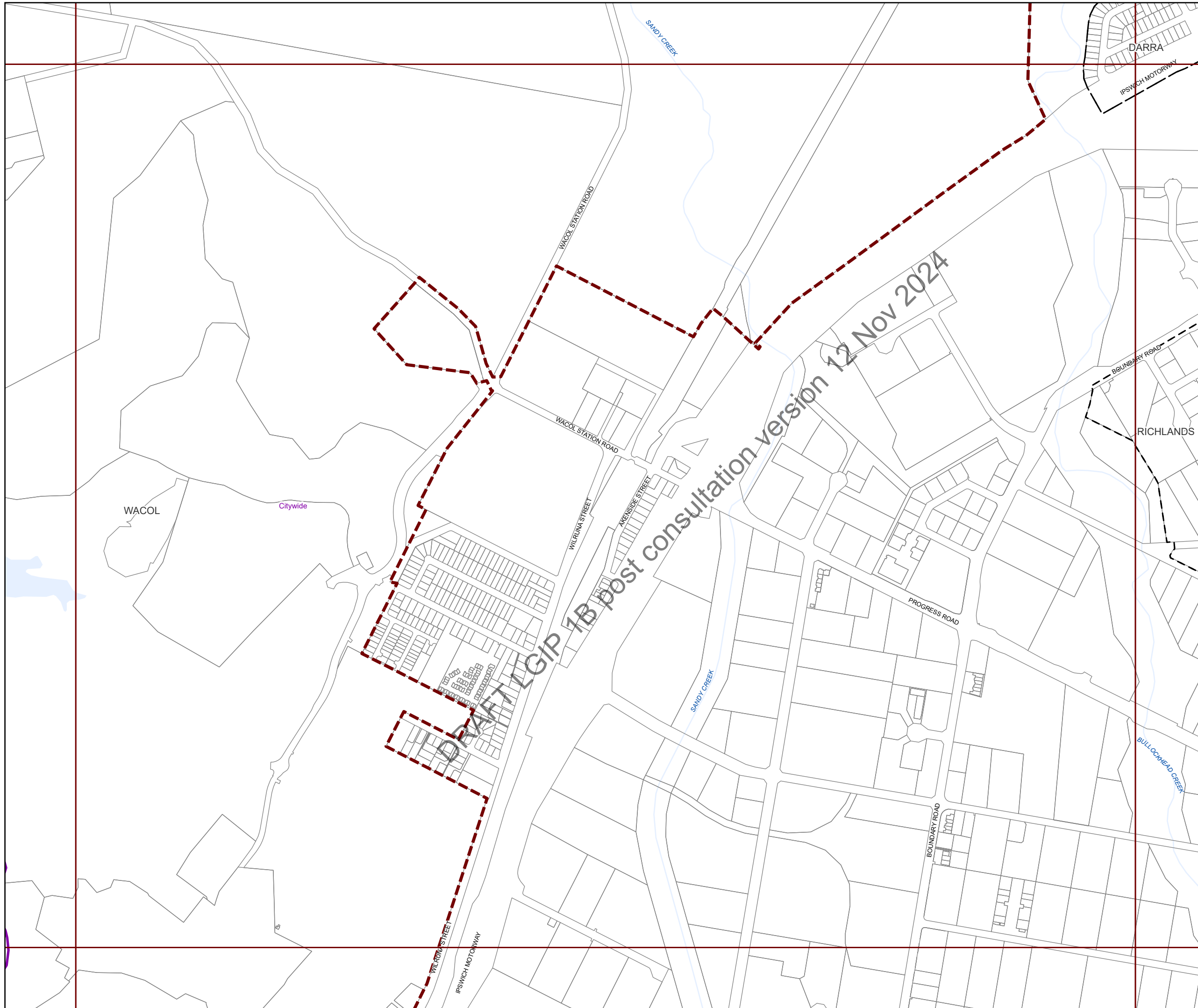
Projection: Map Grid of Australia, Zone 56  
 Horizontal Datum: Geocentric Datum of Australia 1994

Approximate Scale @ A3 1:10,000



Plans for Trunk Infrastructure  
 Transport Network (Pathway  
 Network & Ferry Terminals Network)  
 Map APT288





**Future infrastructure**

- Ferry terminal - new and upgrade
- Bikeway
- RiverWalk
- Green Bridge

**Existing infrastructure**

- Ferry terminal
- Bikeway

**Boundaries**

- Suburb boundaries
- Priority infrastructure area
- APT service catchment
- Property boundaries (June 2021)
- Individual network map boundaries
- Waterways

**NOTES**

This map is notional only and should not be used for interpreting City Plan provisions relating to specific sites. To properly interpret the maps, the planning scheme must be referred to.

As adopted by Council, effective as of XXth XXXX 202X.

Based on Cadastral Data provided with the permission of the Department of Resources.

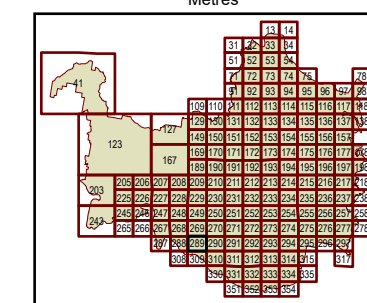
While every care is taken to ensure the accuracy of this data, the Brisbane City Council and the copyright owners, in permitting the use of this data, make no representations or warranties about its accuracy, reliability, completeness or suitability for any particular purpose and disclaims all responsibility and all liability (including without limitation, liability in negligence) for all expenses, losses, damages (including indirect or consequential damage) and costs which you might incur as a result of the data being inaccurate or incomplete in any way and for any reason.

© The State of Queensland (Department of Resources) (2021)  
 © Brisbane City Council (2022)

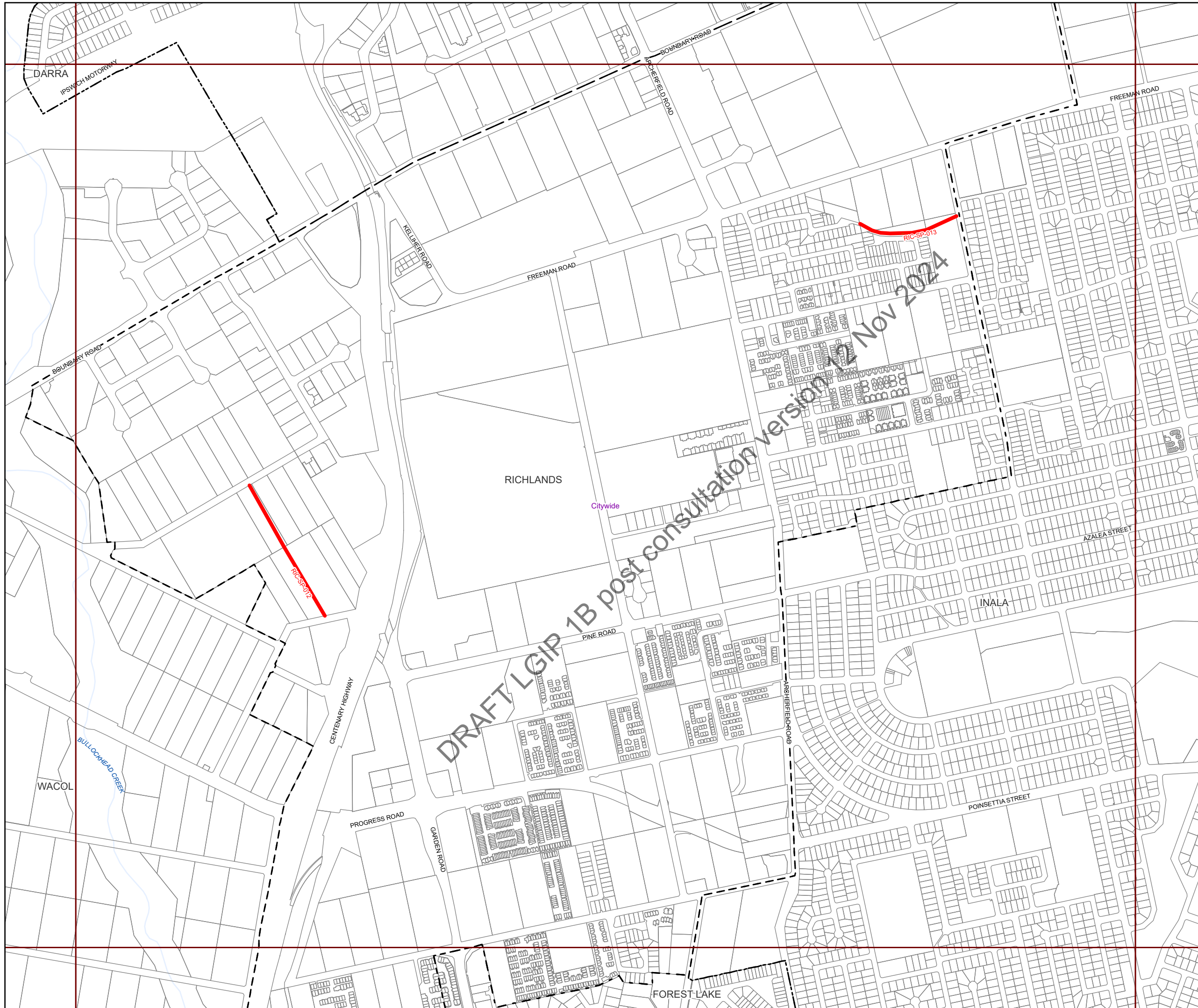


Projection: Map Grid of Australia, Zone 56  
 Horizontal Datum: Geocentric Datum of Australia 1994

Approximate Scale @ A3 1:10,000



Plans for Trunk Infrastructure  
 Transport Network (Pathway  
 Network & Ferry Terminals Network)  
 Map APT289



**Future infrastructure**

- Ferry terminal - new and upgrade
- Bikeway
- RiverWalk
- Green Bridge

**Existing infrastructure**

- Ferry terminal
- Bikeway

**Boundaries**

- Suburb boundaries
- Priority infrastructure area
- APT service catchment
- Property boundaries (June 2021)
- Individual network map boundaries
- Waterways

**NOTES**

This map is notional only and should not be used for interpreting City Plan provisions relating to specific sites. To properly interpret the maps, the planning scheme must be referred to.

As adopted by Council, effective as of XXth XXXX 202X.

Based on Cadastral Data provided with the permission of the Department of Resources.

While every care is taken to ensure the accuracy of this data, the Brisbane City Council and the copyright owners, in permitting the use of this data, make no representations or warranties about its accuracy, reliability, completeness or suitability for any particular purpose and disclaims all responsibility and all liability (including without limitation, liability in negligence) for all expenses, losses, damages (including indirect or consequential damage) and costs which you might incur as a result of the data being inaccurate or incomplete in any way and for any reason.

© The State of Queensland (Department of Resources) (2021)  
 © Brisbane City Council (2022)

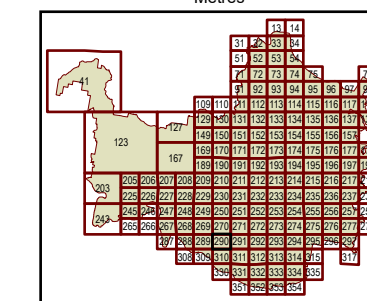


Projection: Map Grid of Australia, Zone 56  
 Horizontal Datum: Geocentric Datum of Australia 1994

Approximate Scale @ A3 1:10,000

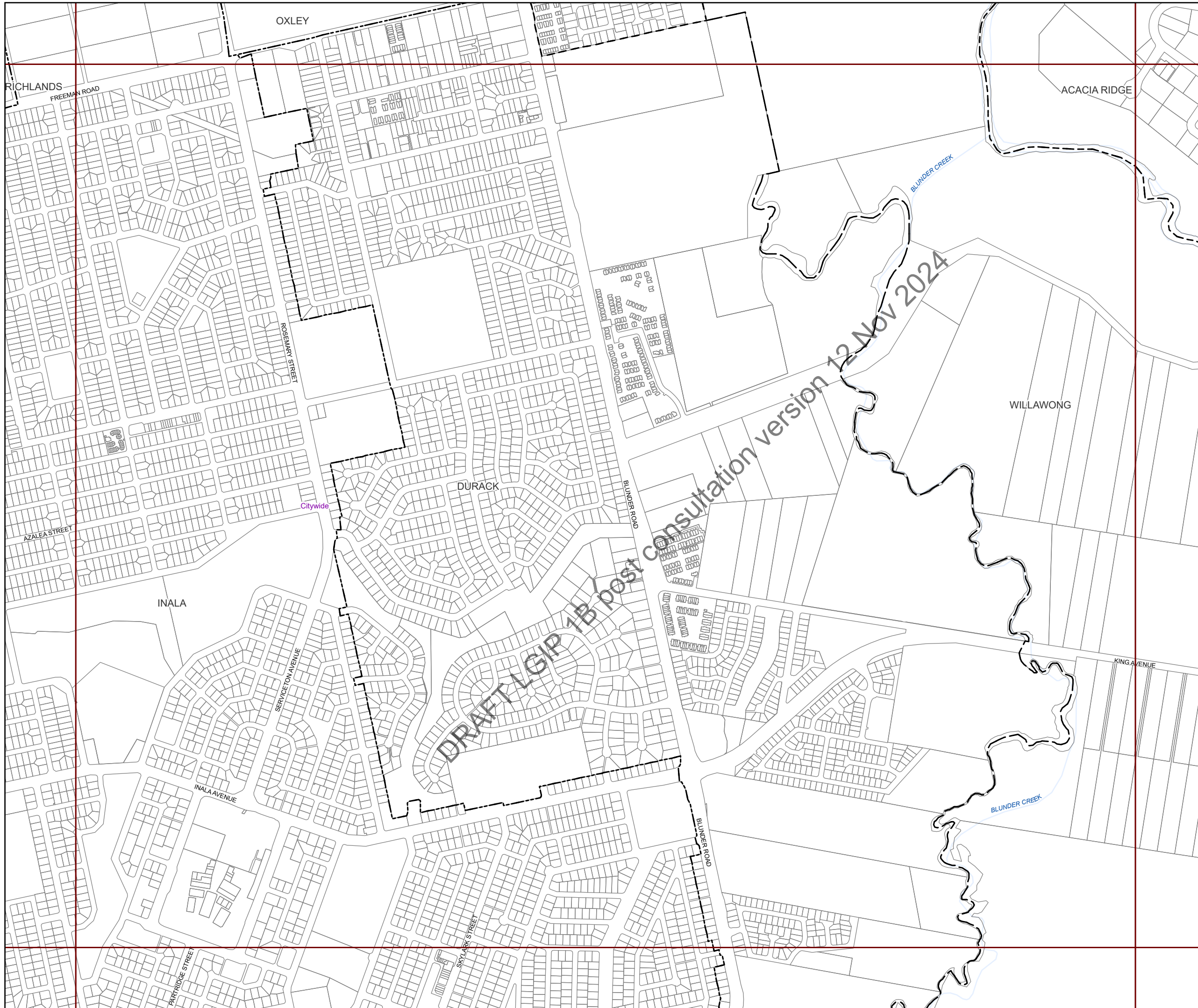
0 240 480

Metres



Plans for Trunk Infrastructure  
 Transport Network (Pathway  
 Network & Ferry Terminals Network)  
 Map APT290





**Future infrastructure**

- Ferry terminal - new and upgrade
- Bikeway
- RiverWalk
- Green Bridge

**Existing infrastructure**

- Ferry terminal
- Bikeway

**Boundaries**

- Suburb boundaries
- Priority infrastructure area
- APT service catchment
- Property boundaries (June 2021)
- Individual network map boundaries
- Waterways

**NOTES**

This map is notional only and should not be used for interpreting City Plan provisions relating to specific sites. To properly interpret the maps, the planning scheme must be referred to.

As adopted by Council, effective as of XXth XXXX 202X.

Based on Cadastral Data provided with the permission of the Department of Resources.

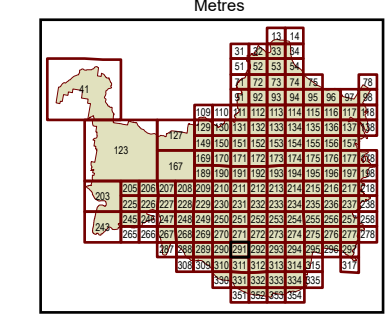
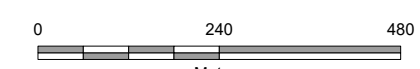
While every care is taken to ensure the accuracy of this data, the Brisbane City Council and the copyright owners, in permitting the use of this data, make no representations or warranties about its accuracy, reliability, completeness or suitability for any particular purpose and disclaims all responsibility and all liability (including without limitation, liability in negligence) for all expenses, losses, damages (including indirect or consequential damage) and costs which you might incur as a result of the data being inaccurate or incomplete in any way and for any reason.

© The State of Queensland (Department of Resources) (2021)  
 © Brisbane City Council (2022)



Projection: Map Grid of Australia, Zone 56  
 Horizontal Datum: Geocentric Datum of Australia 1994

Approximate Scale @ A3 1:10,000



Plans for Trunk Infrastructure  
 Transport Network (Pathway  
 Network & Ferry Terminals Network)  
 Map APT291





**Future infrastructure**

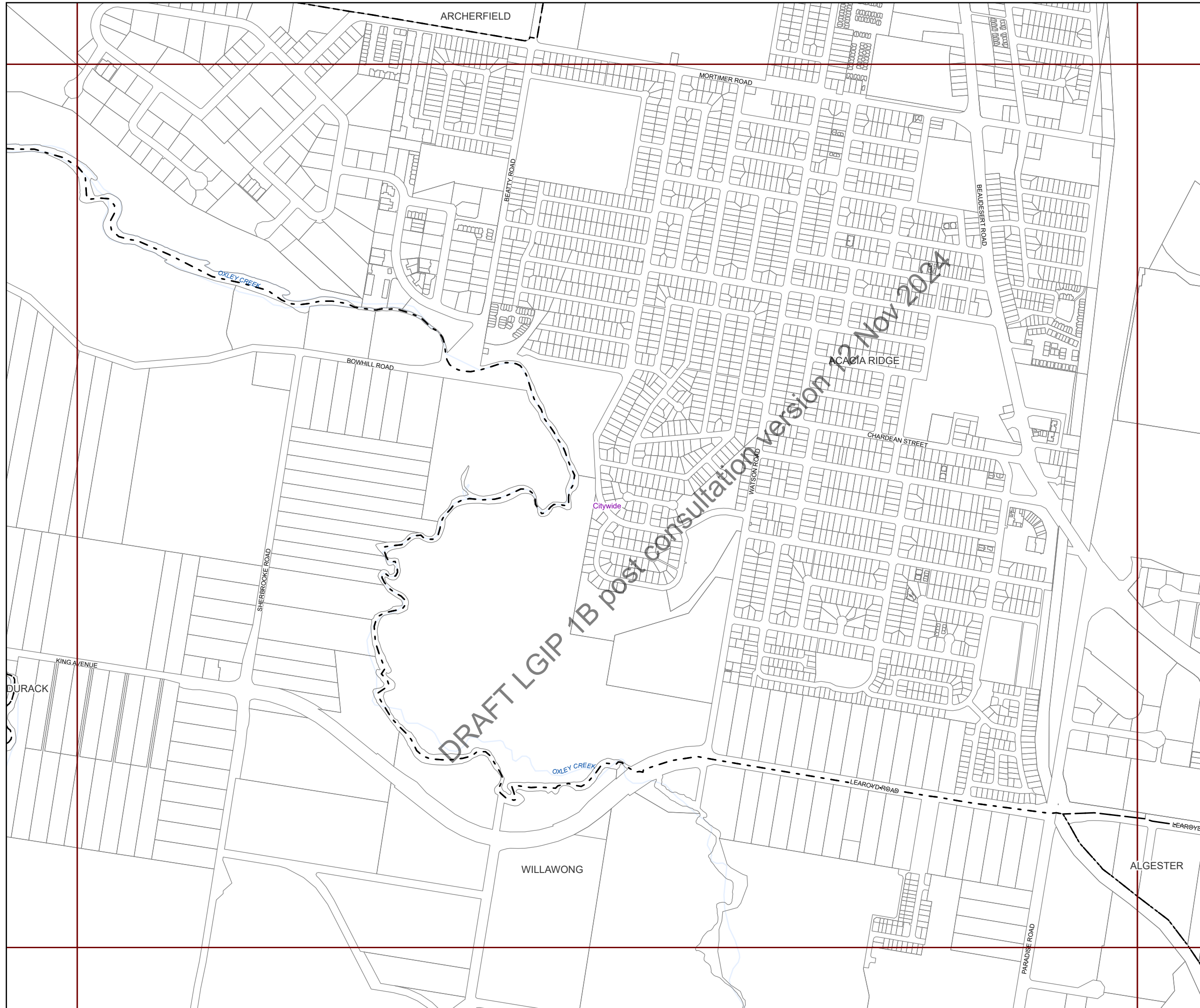
- Ferry terminal - new and upgrade
- Bikeway
- RiverWalk
- Green Bridge

**Existing infrastructure**

- Ferry terminal
- Bikeway

**Boundaries**

- Suburb boundaries
- Priority infrastructure area
- APT service catchment
- Property boundaries (June 2021)
- Individual network map boundaries
- Waterways



**NOTES**

This map is notional only and should not be used for interpreting City Plan provisions relating to specific sites. To properly interpret the maps, the planning scheme must be referred to.

As adopted by Council, effective as of XXth XXXX 202X.

Based on Cadastral Data provided with the permission of the Department of Resources.

While every care is taken to ensure the accuracy of this data, the Brisbane City Council and the copyright owners, in permitting the use of this data, make no representations or warranties about its accuracy, reliability, completeness or suitability for any particular purpose and disclaims all responsibility and all liability (including without limitation, liability in negligence) for all expenses, losses, damages (including indirect or consequential damage) and costs which you might incur as a result of the data being inaccurate or incomplete in any way and for any reason.

© The State of Queensland (Department of Resources) (2021)  
 © Brisbane City Council (2022)

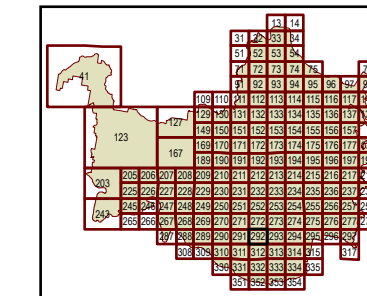


Projection: Map Grid of Australia, Zone 56  
 Horizontal Datum: Geocentric Datum of Australia 1994

Approximate Scale @ A3 1:10,000

0 240 480

Metres



Plans for Trunk Infrastructure  
 Transport Network (Pathway  
 Network & Ferry Terminals Network)  
 Map APT292





**Future infrastructure**

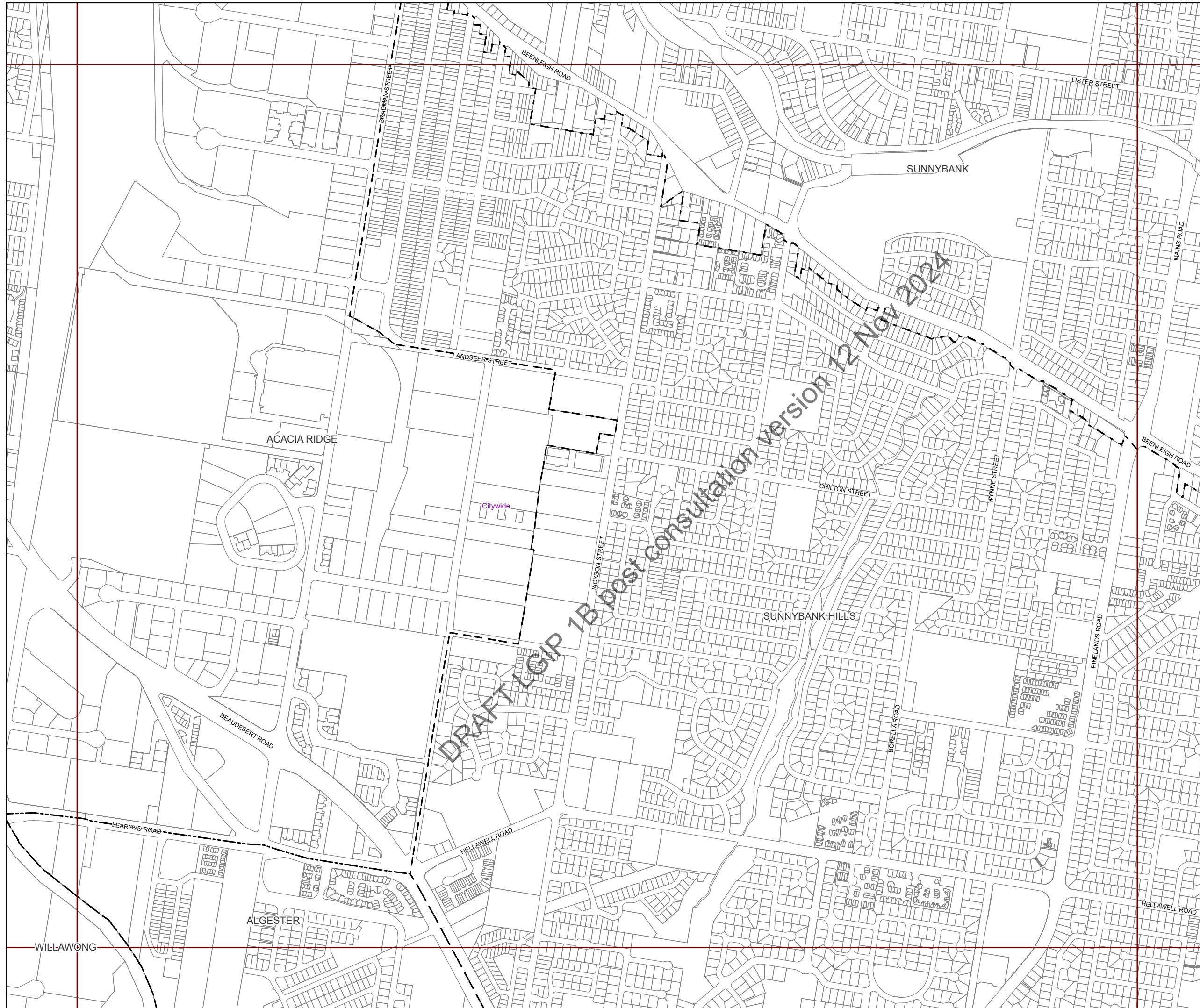
- Ferry terminal - new and upgrade
- Bikeway
- RiverWalk
- Green Bridge

**Existing infrastructure**

- Ferry terminal
- Bikeway

**Boundaries**

- Suburb boundaries
- Priority infrastructure area
- APT service catchment
- Property boundaries (June 2021)
- Individual network map boundaries
- Waterways



**NOTES**

This map is notional only and should not be used for interpreting City Plan provisions relating to specific sites. To properly interpret the maps, the planning scheme must be referred to.

As adopted by Council, effective as of XXth XXXX 202X.

Based on Cadastral Data provided with the permission of the Department of Resources.

While every care is taken to ensure the accuracy of this data, the Brisbane City Council and the copyright owners, in permitting the use of this data, make no representations or warranties about its accuracy, reliability, completeness or suitability for any particular purpose and disclaims all responsibility and all liability (including without limitation, liability in negligence) for all expenses, losses, damages (including indirect or consequential damage) and costs which you might incur as a result of the data being inaccurate or incomplete in any way and for any reason.

© The State of Queensland (Department of Resources) (2021)  
 © Brisbane City Council (2022)

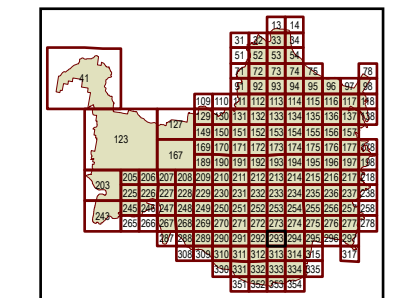


Projection: Map Grid of Australia, Zone 56  
 Horizontal Datum: Geocentric Datum of Australia 1994

Approximate Scale @ A3 1:10,000

0 240 480

Metres



Plans for Trunk Infrastructure  
 Transport Network (Pathway  
 Network & Ferry Terminals Network)  
 Map APT293





**Future infrastructure**

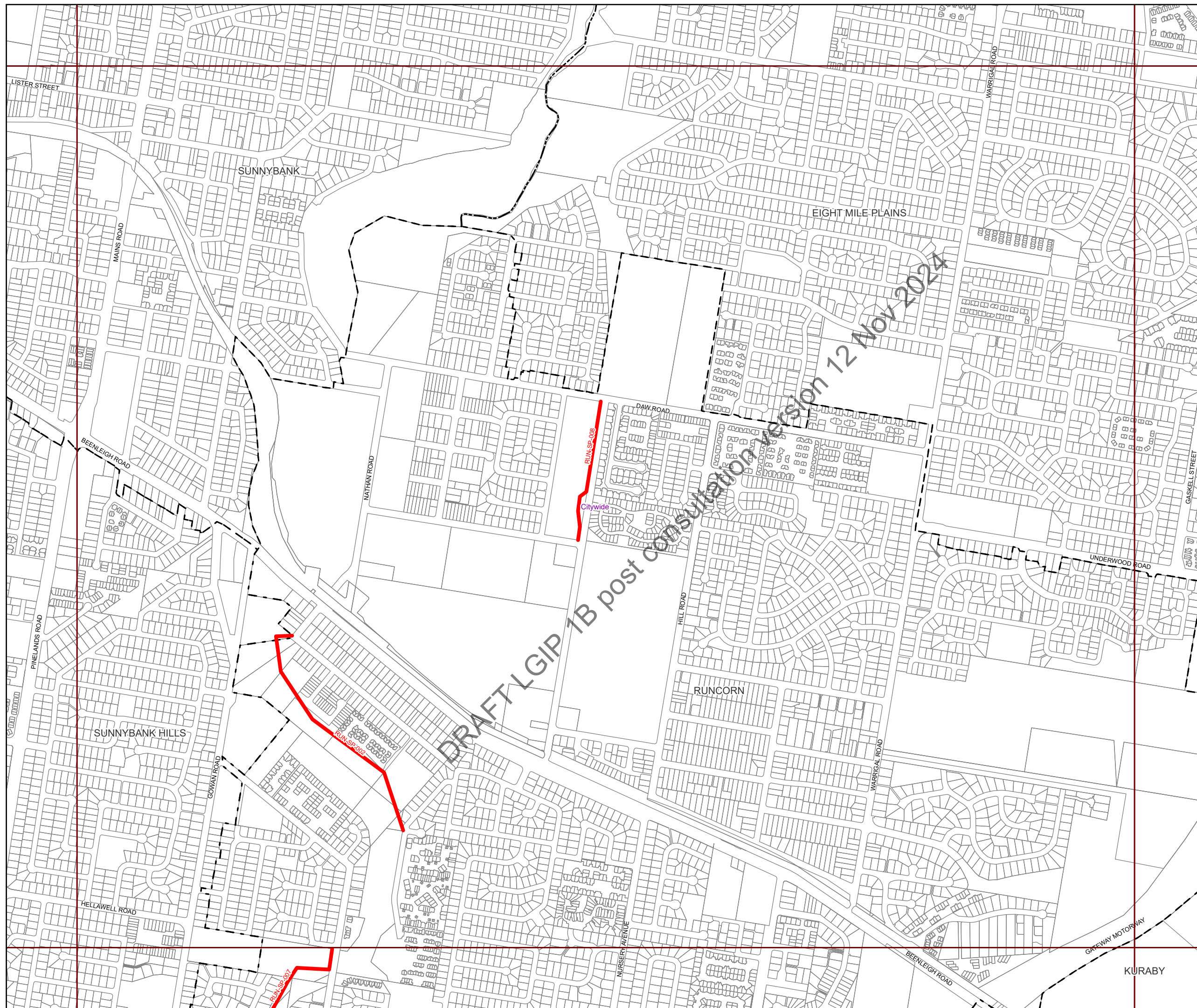
- Ferry terminal - new and upgrade
- Bikeway
- RiverWalk
- Green Bridge

**Existing infrastructure**

- Ferry terminal
- Bikeway

**Boundaries**

- Suburb boundaries
- Priority infrastructure area
- APT service catchment
- Property boundaries (June 2021)
- Individual network map boundaries
- Waterways



**NOTES**

This map is notional only and should not be used for interpreting City Plan provisions relating to specific sites. To properly interpret the maps, the planning scheme must be referred to.

As adopted by Council, effective as of XXth XXXX 202X.

Based on Cadastral Data provided with the permission of the Department of Resources.

While every care is taken to ensure the accuracy of this data, the Brisbane City Council and the copyright owners, in permitting the use of this data, make no representations or warranties about its accuracy, reliability, completeness or suitability for any particular purpose and disclaims all responsibility and all liability (including without limitation, liability in negligence) for all expenses, losses, damages (including indirect or consequential damage) and costs which you might incur as a result of the data being inaccurate or incomplete in any way and for any reason.

© The State of Queensland (Department of Resources) (2021)  
 © Brisbane City Council (2022)

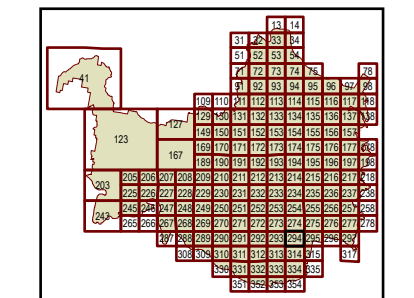


Projection: Map Grid of Australia, Zone 56  
 Horizontal Datum: Geocentric Datum of Australia 1994

Approximate Scale @ A3 1:10,000

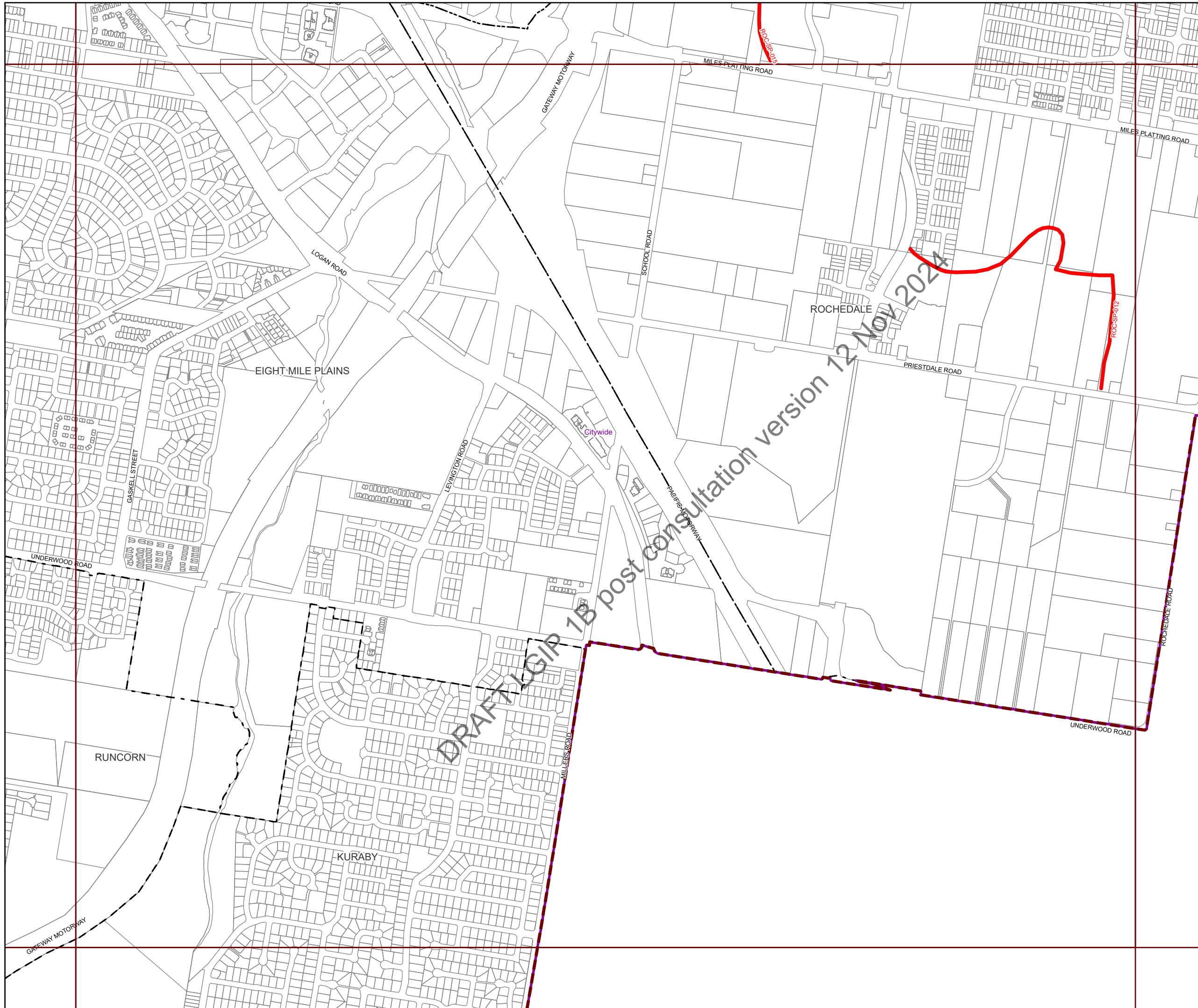
0 240 480

Metres



Plans for Trunk Infrastructure  
 Transport Network (Pathway  
 Network & Ferry Terminals Network)  
 Map APT294





**Future infrastructure**

- Ferry terminal - new and upgrade
- Bikeway
- RiverWalk
- Green Bridge

**Existing infrastructure**

- Ferry terminal
- Bikeway

**Boundaries**

- Suburb boundaries
- Priority infrastructure area
- APT service catchment
- Property boundaries (June 2021)
- Individual network map boundaries
- Waterways

**NOTES**

This map is notional only and should not be used for interpreting City Plan provisions relating to specific sites. To properly interpret the maps, the planning scheme must be referred to.

As adopted by Council, effective as of XXth XXXX 202X.

Based on Cadastral Data provided with the permission of the Department of Resources.

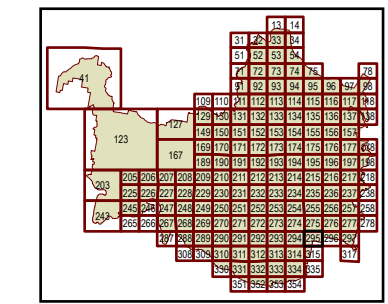
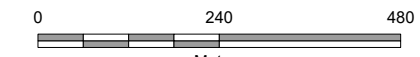
While every care is taken to ensure the accuracy of this data, the Brisbane City Council and the copyright owners, in permitting the use of this data, make no representations or warranties about its accuracy, reliability, completeness or suitability for any particular purpose and disclaims all responsibility and all liability (including without limitation, liability in negligence) for all expenses, losses, damages (including indirect or consequential damage) and costs which you might incur as a result of the data being inaccurate or incomplete in any way and for any reason.

© The State of Queensland (Department of Resources) (2021)  
 © Brisbane City Council (2022)



Projection: Map Grid of Australia, Zone 56  
 Horizontal Datum: Geocentric Datum of Australia 1994

Approximate Scale @ A3 1:10,000



Plans for Trunk Infrastructure  
 Transport Network (Pathway  
 Network & Ferry Terminals Network)  
 Map APT295



**Future infrastructure**

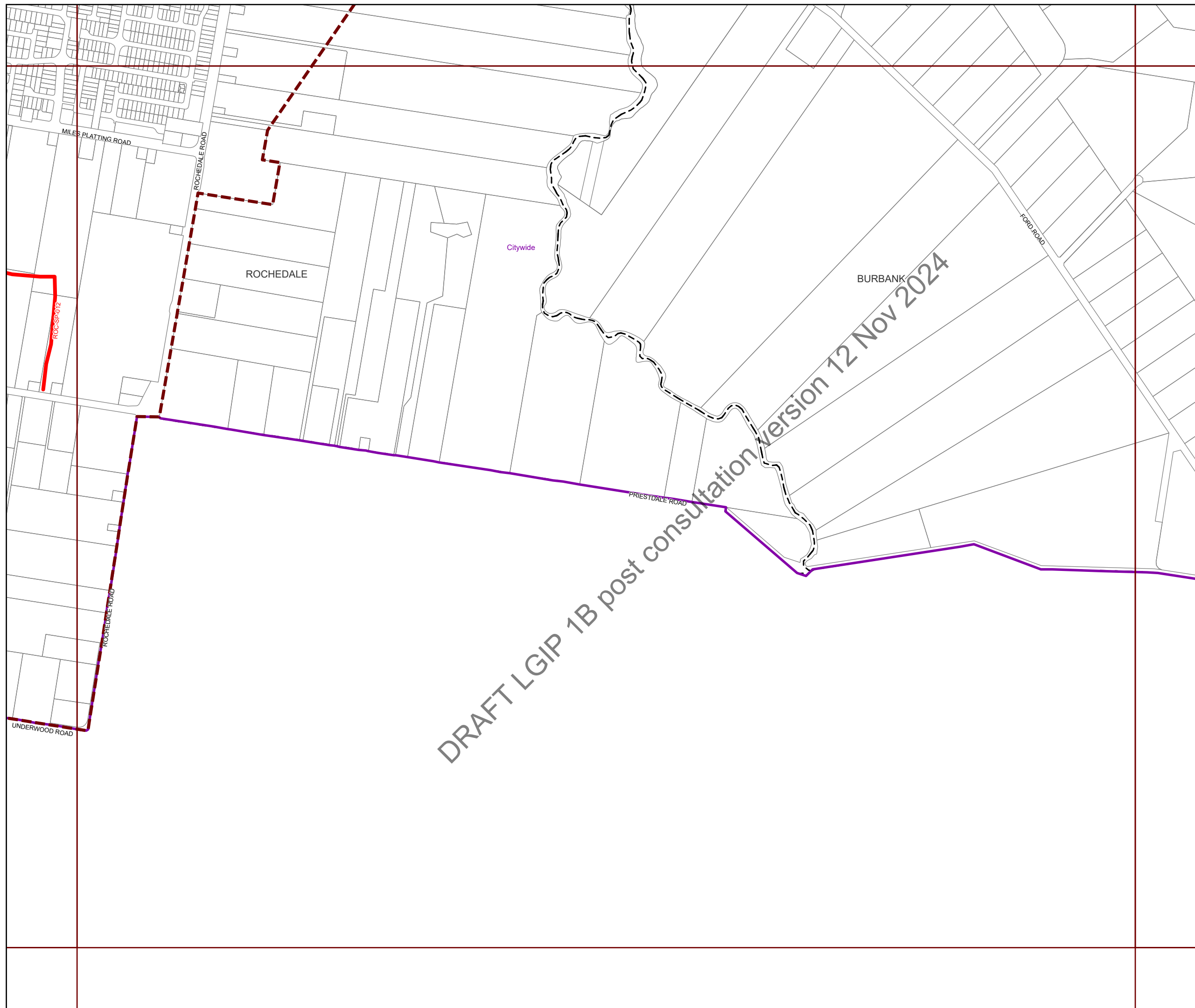
- Ferry terminal - new and upgrade
- Bikeway
- RiverWalk
- Green Bridge

**Existing infrastructure**

- Ferry terminal
- Bikeway

**Boundaries**

- Suburb boundaries
- Priority infrastructure area
- APT service catchment
- Property boundaries (June 2021)
- Individual network map boundaries
- Waterways



**NOTES**

This map is notional only and should not be used for interpreting City Plan provisions relating to specific sites. To properly interpret the maps, the planning scheme must be referred to.

As adopted by Council, effective as of XXth XXXX 202X.

Based on Cadastral Data provided with the permission of the Department of Resources.

While every care is taken to ensure the accuracy of this data, the Brisbane City Council and the copyright owners, in permitting the use of this data, make no representations or warranties about its accuracy, reliability, completeness or suitability for any particular purpose and disclaims all responsibility and all liability (including without limitation, liability in negligence) for all expenses, losses, damages (including indirect or consequential damage) and costs which you might incur as a result of the data being inaccurate or incomplete in any way and for any reason.

© The State of Queensland (Department of Resources) (2021)  
 © Brisbane City Council (2022)

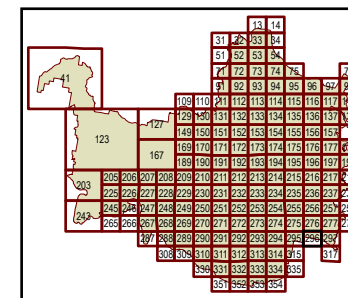


Projection: Map Grid of Australia, Zone 56  
 Horizontal Datum: Geocentric Datum of Australia 1994

Approximate Scale @ A3 1:10,000

0 240 480

Metres







Plans for Trunk Infrastructure  
 Transport Network (Pathway  
 Network & Ferry Terminals Network)  
 Map APT296













**Future infrastructure**

-  Ferry terminal - new and upgrade
-  Bikeway
-  RiverWalk
-  Green Bridge

**Existing infrastructure**

-  Ferry terminal
-  Bikeway

**Boundaries**

-  Suburb boundaries
-  Priority infrastructure area
-  APT service catchment
-  Property boundaries (June 2021)
-  Individual network map boundaries
-  Waterways



**NOTES**

This map is notional only and should not be used for interpreting City Plan provisions relating to specific sites. To properly interpret the maps, the planning scheme must be referred to.

As adopted by Council, effective as of XXth XXXX 202X.

Based on Cadastral Data provided with the permission of the Department of Resources.

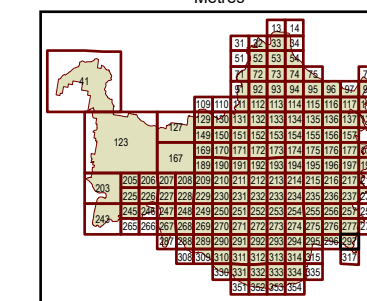
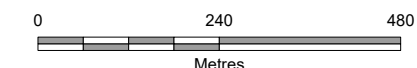
While every care is taken to ensure the accuracy of this data, the Brisbane City Council and the copyright owners, in permitting the use of this data, make no representations or warranties about its accuracy, reliability, completeness or suitability for any particular purpose and disclaims all responsibility and all liability (including without limitation, liability in negligence) for all expenses, losses, damages (including indirect or consequential damage) and costs which you might incur as a result of the data being inaccurate or incomplete in any way and for any reason.

© The State of Queensland (Department of Resources) (2021)  
 © Brisbane City Council (2022)



Projection: Map Grid of Australia, Zone 56  
 Horizontal Datum: Geocentric Datum of Australia 1994





Approximate Scale @ A3 1:10,000





Plans for Trunk Infrastructure  
 Transport Network (Pathway  
 Network & Ferry Terminals Network)  
 Map APT297









**Future infrastructure**

-  Ferry terminal - new and upgrade
-  Bikeway
-  RiverWalk
-  Green Bridge

**Existing infrastructure**

-  Ferry terminal
-  Bikeway

**Boundaries**

-  Suburb boundaries
-  Priority infrastructure area
-  APT service catchment
-  Property boundaries (June 2021)
-  Individual network map boundaries
-  Waterways

DRAFT LGIP 1B post consultation version 12 Nov 2024

**NOTES**

This map is notional only and should not be used for interpreting City Plan provisions relating to specific sites. To properly interpret the maps, the planning scheme must be referred to.

As adopted by Council, effective as of XXth XXXX 202X.

Based on Cadastral Data provided with the permission of the Department of Resources.

While every care is taken to ensure the accuracy of this data, the Brisbane City Council and the copyright owners, in permitting the use of this data, make no representations or warranties about its accuracy, reliability, completeness or suitability for any particular purpose and disclaims all responsibility and all liability (including without limitation, liability in negligence) for all expenses, losses, damages (including indirect or consequential damage) and costs which you might incur as a result of the data being inaccurate or incomplete in any way and for any reason.

© The State of Queensland (Department of Resources) (2021)  
 © Brisbane City Council (2022)

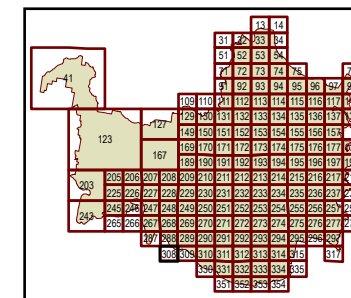


Projection: Map Grid of Australia, Zone 56  
 Horizontal Datum: Geocentric Datum of Australia 1994

Approximate Scale @ A3 1:10,000

0 240 480

Metres



Plans for Trunk Infrastructure  
 Transport Network (Pathway  
 Network & Ferry Terminals Network)  
 Map APT308





**Future infrastructure**

- Ferry terminal - new and upgrade
- Bikeway
- RiverWalk
- Green Bridge

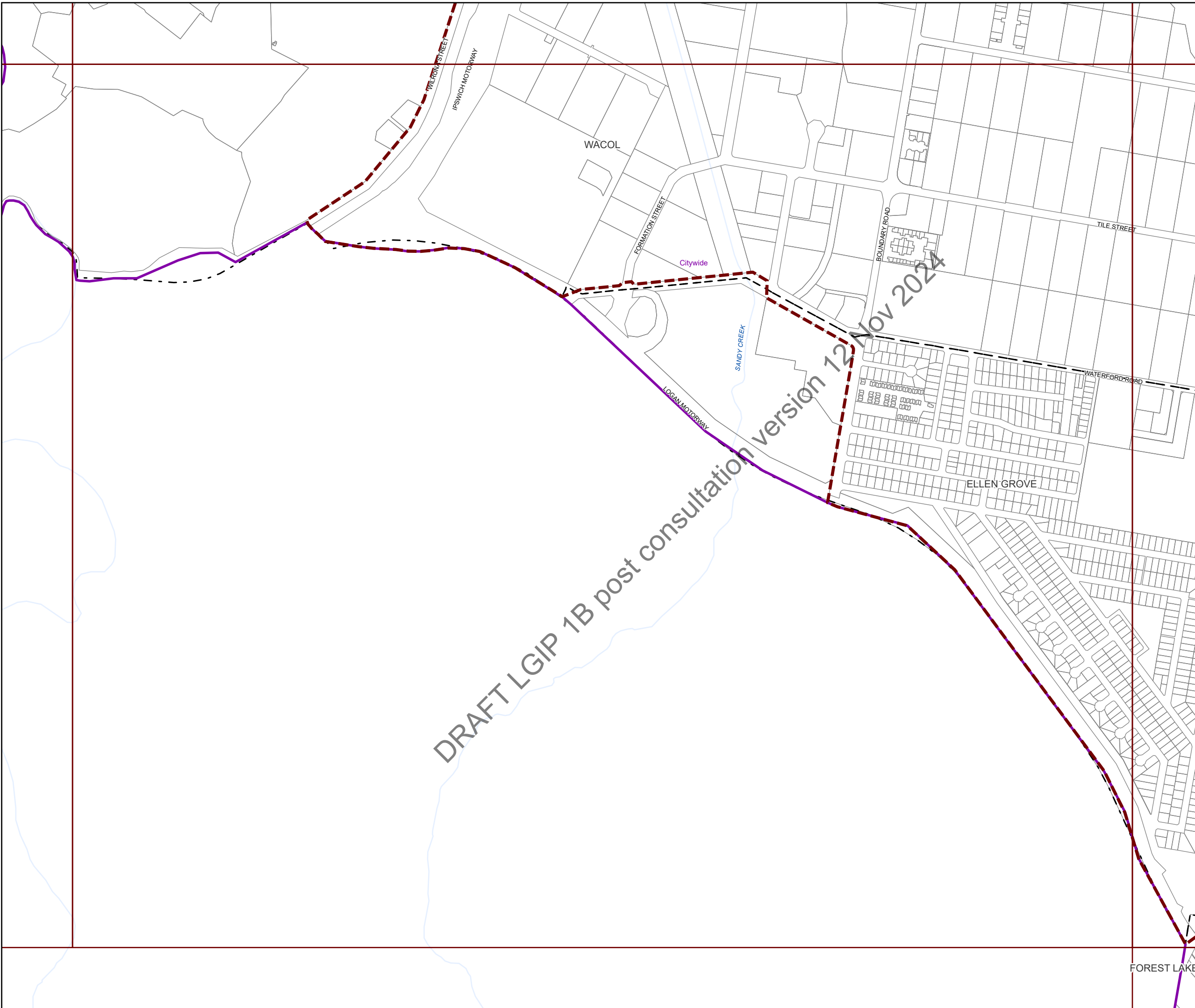
**Existing infrastructure**

- Ferry terminal
- Bikeway

**Boundaries**

- Suburb boundaries
- Priority infrastructure area
- APT service catchment
- Property boundaries (June 2021)
- Individual network map boundaries
- Waterways

DRAFT LGIP 1B post consultation version 12 Nov 2024



**NOTES**

This map is notional only and should not be used for interpreting City Plan provisions relating to specific sites. To properly interpret the maps, the planning scheme must be referred to.

As adopted by Council, effective as of XXth XXXX 202X.

Based on Cadastral Data provided with the permission of the Department of Resources.

While every care is taken to ensure the accuracy of this data, the Brisbane City Council and the copyright owners, in permitting the use of this data, make no representations or warranties about its accuracy, reliability, completeness or suitability for any particular purpose and disclaims all responsibility and all liability (including without limitation, liability in negligence) for all expenses, losses, damages (including indirect or consequential damage) and costs which you might incur as a result of the data being inaccurate or incomplete in any way and for any reason.

© The State of Queensland (Department of Resources) (2021)  
 © Brisbane City Council (2022)

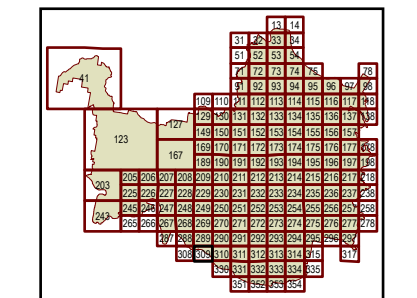


Projection: Map Grid of Australia, Zone 56  
 Horizontal Datum: Geocentric Datum of Australia 1994

Approximate Scale @ A3 1:10,000

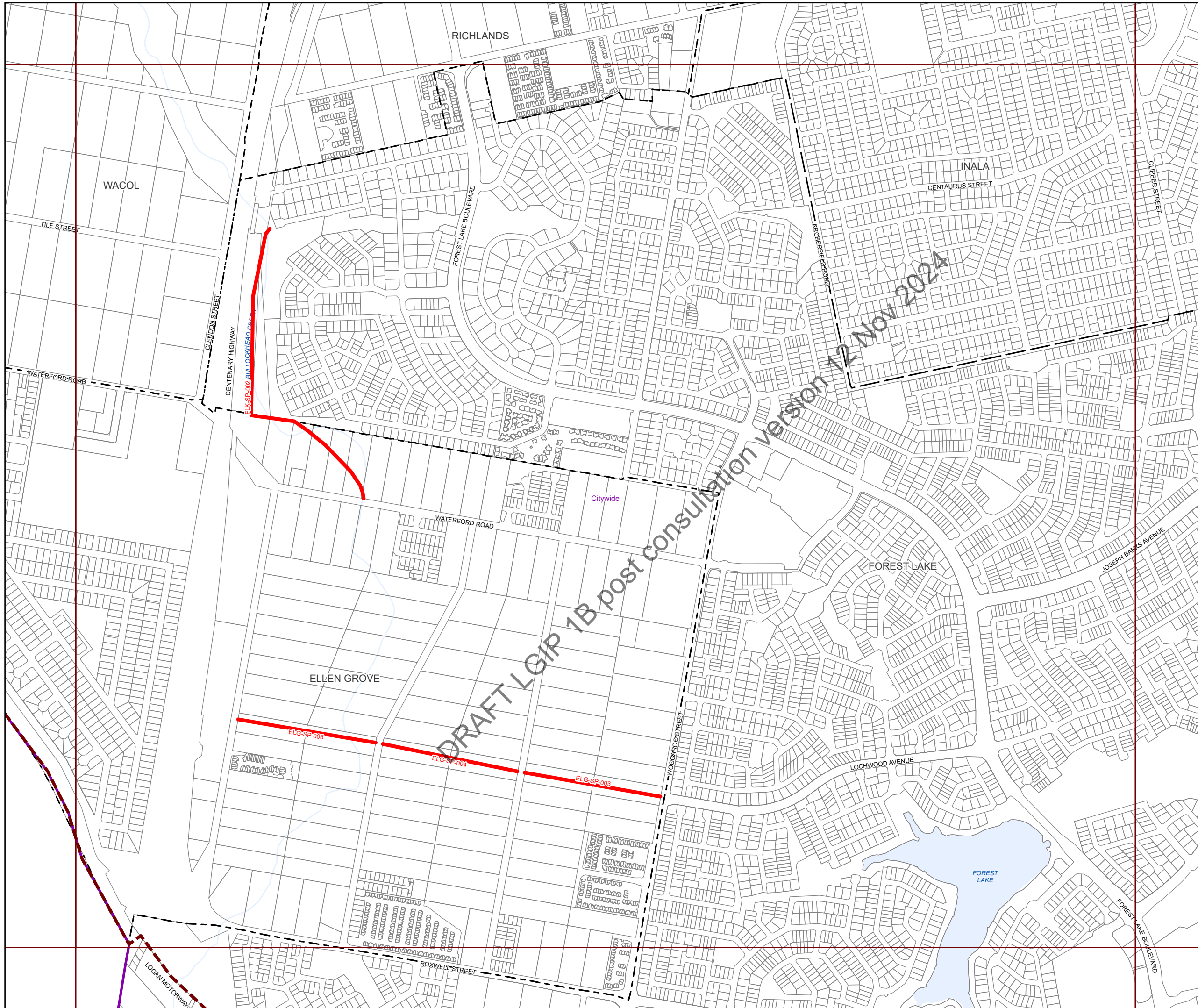
0 240 480

Metres



Plans for Trunk Infrastructure  
 Transport Network (Pathway  
 Network & Ferry Terminals Network)  
 Map APT309





**Future infrastructure**

- Ferry terminal - new and upgrade
- Bikeway
- RiverWalk
- Green Bridge

**Existing infrastructure**

- Ferry terminal
- Bikeway

**Boundaries**

- Suburb boundaries
- Priority infrastructure area
- APT service catchment
- Property boundaries (June 2021)
- Individual network map boundaries
- Waterways

**NOTES**

This map is notional only and should not be used for interpreting City Plan provisions relating to specific sites. To properly interpret the maps, the planning scheme must be referred to.

As adopted by Council, effective as of XXth XXXX 202X.

Based on Cadastral Data provided with the permission of the Department of Resources.

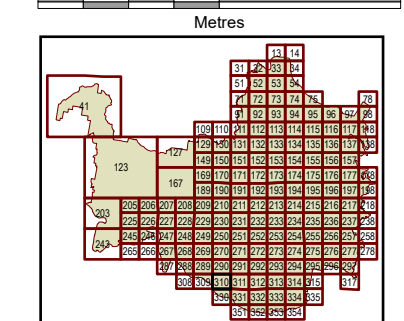
While every care is taken to ensure the accuracy of this data, the Brisbane City Council and the copyright owners, in permitting the use of this data, make no representations or warranties about its accuracy, reliability, completeness or suitability for any particular purpose and disclaims all responsibility and all liability (including without limitation, liability in negligence) for all expenses, losses, damages (including indirect or consequential damage) and costs which you might incur as a result of the data being inaccurate or incomplete in any way and for any reason.

© The State of Queensland (Department of Resources) (2021)  
 © Brisbane City Council (2022)



Projection: Map Grid of Australia, Zone 56  
 Horizontal Datum: Geocentric Datum of Australia 1994

Approximate Scale @ A3 1:10,000



Plans for Trunk Infrastructure  
 Transport Network (Pathway  
 Network & Ferry Terminals Network)  
 Map APT310





**Future infrastructure**

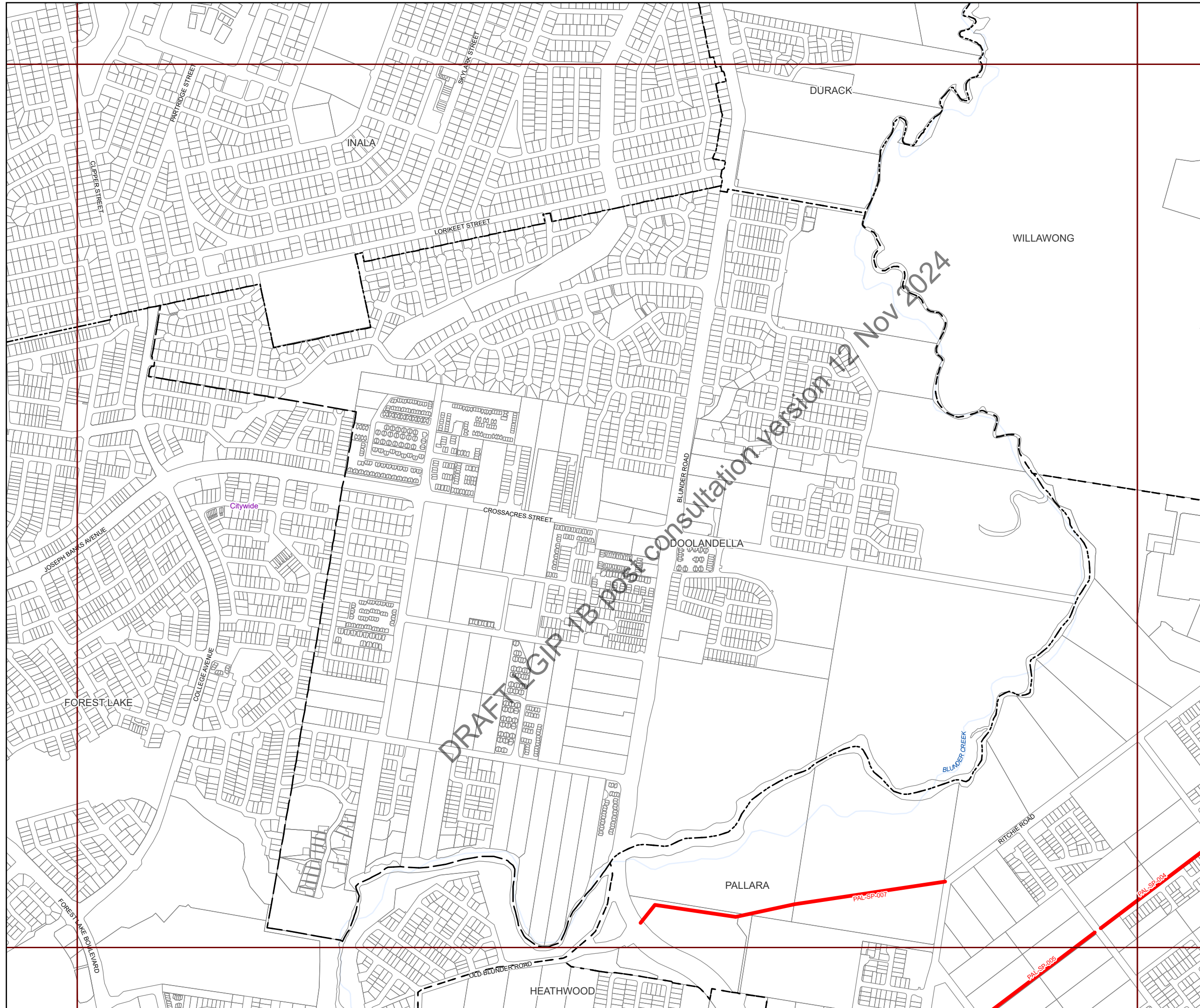
- Ferry terminal - new and upgrade
- Bikeway
- RiverWalk
- Green Bridge

**Existing infrastructure**

- Ferry terminal
- Bikeway

**Boundaries**

- Suburb boundaries
- Priority infrastructure area
- APT service catchment
- Property boundaries (June 2021)
- Individual network map boundaries
- Waterways



**NOTES**

This map is notional only and should not be used for interpreting City Plan provisions relating to specific sites. To properly interpret the maps, the planning scheme must be referred to.

As adopted by Council, effective as of XXth XXXX 202X.

Based on Cadastral Data provided with the permission of the Department of Resources.

While every care is taken to ensure the accuracy of this data, the Brisbane City Council and the copyright owners, in permitting the use of this data, make no representations or warranties about its accuracy, reliability, completeness or suitability for any particular purpose and disclaims all responsibility and all liability (including without limitation, liability in negligence) for all expenses, losses, damages (including indirect or consequential damage) and costs which you might incur as a result of the data being inaccurate or incomplete in any way and for any reason.

© The State of Queensland (Department of Resources) (2021)  
 © Brisbane City Council (2022)

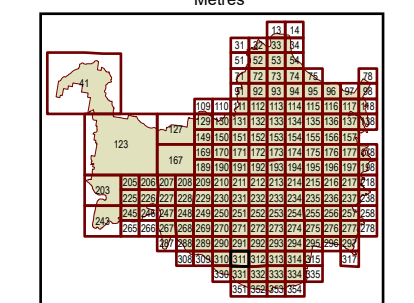


Projection: Map Grid of Australia, Zone 56  
 Horizontal Datum: Geocentric Datum of Australia 1994

Approximate Scale @ A3 1:10,000

0 240 480

Metres



Plans for Trunk Infrastructure Transport Network (Pathway Network & Ferry Terminals Network) Map APT311





**Future infrastructure**

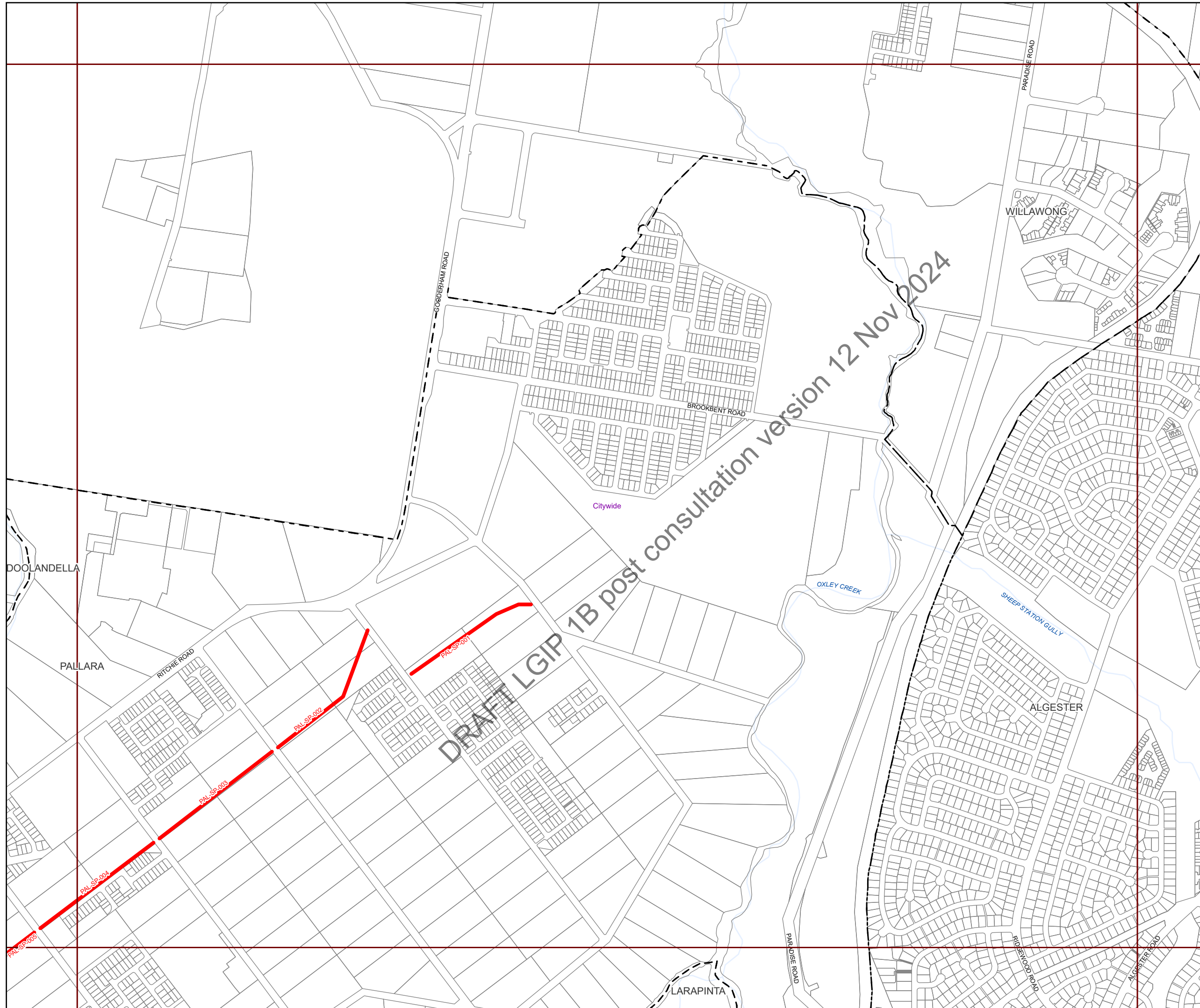
- Ferry terminal - new and upgrade
- Bikeway
- RiverWalk
- Green Bridge

**Existing infrastructure**

- Ferry terminal
- Bikeway

**Boundaries**

- Suburb boundaries
- Priority infrastructure area
- APT service catchment
- Property boundaries (June 2021)
- Individual network map boundaries
- Waterways



**NOTES**

This map is notional only and should not be used for interpreting City Plan provisions relating to specific sites. To properly interpret the maps, the planning scheme must be referred to.

As adopted by Council, effective as of XXth XXXX 202X.

Based on Cadastral Data provided with the permission of the Department of Resources.

While every care is taken to ensure the accuracy of this data, the Brisbane City Council and the copyright owners, in permitting the use of this data, make no representations or warranties about its accuracy, reliability, completeness or suitability for any particular purpose and disclaims all responsibility and all liability (including without limitation, liability in negligence) for all expenses, losses, damages (including indirect or consequential damage) and costs which you might incur as a result of the data being inaccurate or incomplete in any way and for any reason.

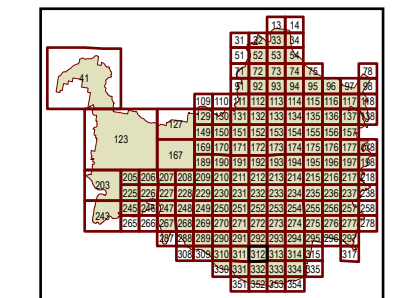
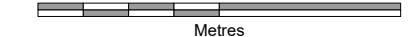
© The State of Queensland (Department of Resources) (2021)  
 © Brisbane City Council (2022)



Projection: Map Grid of Australia, Zone 56  
 Horizontal Datum: Geocentric Datum of Australia 1994

Approximate Scale @ A3 1:10,000

0 240 480



Plans for Trunk Infrastructure  
 Transport Network (Pathway  
 Network & Ferry Terminals Network)  
 Map APT312





**Future infrastructure**

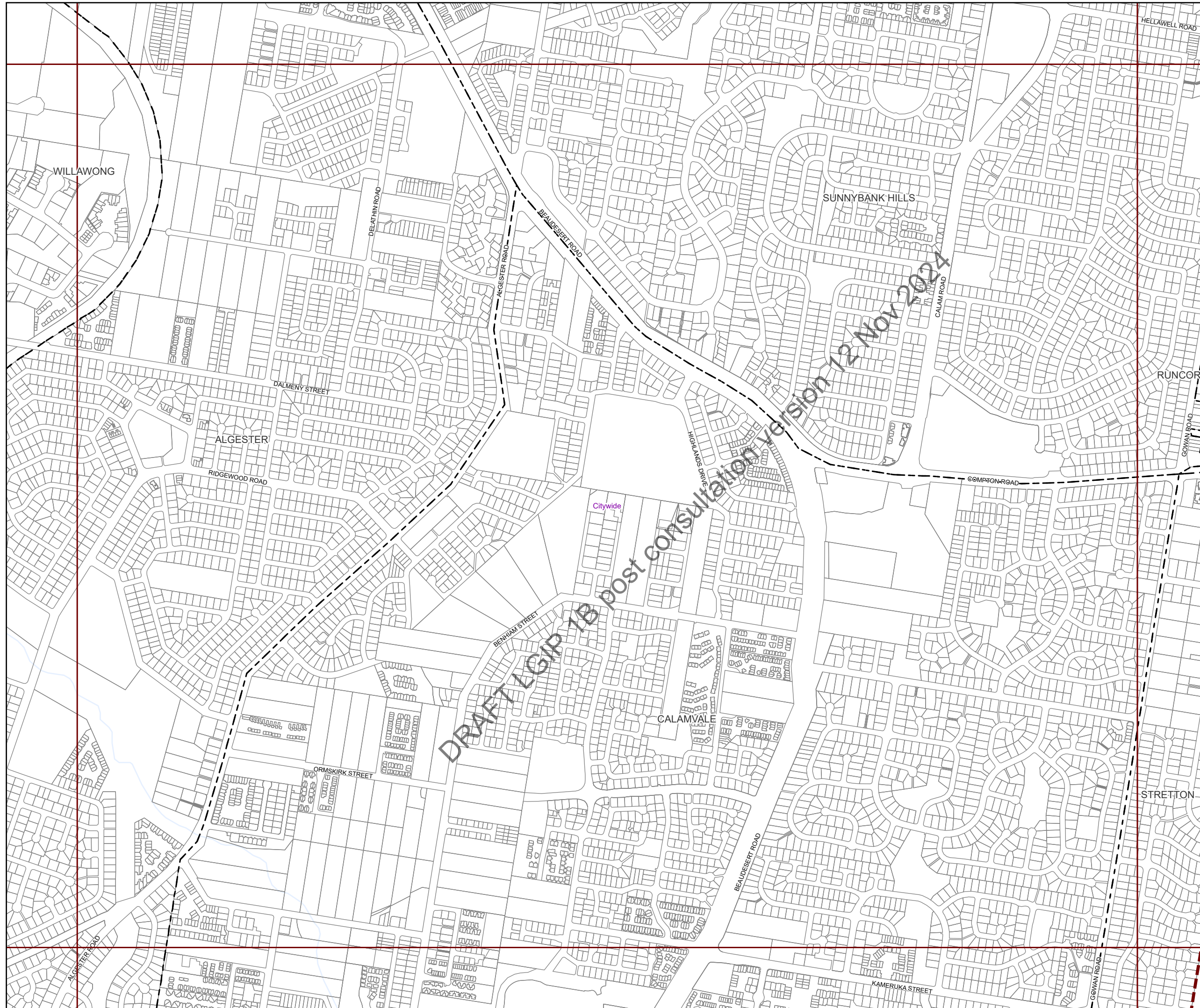
- Ferry terminal - new and upgrade
- Bikeway
- RiverWalk
- Green Bridge

**Existing infrastructure**

- Ferry terminal
- Bikeway

**Boundaries**

- Suburb boundaries
- Priority infrastructure area
- APT service catchment
- Property boundaries (June 2021)
- Individual network map boundaries
- Waterways



**NOTES**

This map is notional only and should not be used for interpreting City Plan provisions relating to specific sites. To properly interpret the maps, the planning scheme must be referred to.

As adopted by Council, effective as of XXth XXXX 202X.

Based on Cadastral Data provided with the permission of the Department of Resources.

While every care is taken to ensure the accuracy of this data, the Brisbane City Council and the copyright owners, in permitting the use of this data, make no representations or warranties about its accuracy, reliability, completeness or suitability for any particular purpose and disclaims all responsibility and all liability (including without limitation, liability in negligence) for all expenses, losses, damages (including indirect or consequential damage) and costs which you might incur as a result of the data being inaccurate or incomplete in any way and for any reason.

© The State of Queensland (Department of Resources) (2021)  
 © Brisbane City Council (2022)

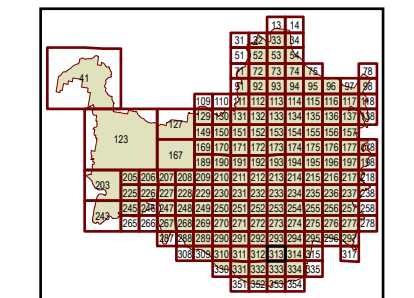


Projection: Map Grid of Australia, Zone 56  
 Horizontal Datum: Geocentric Datum of Australia 1994

Approximate Scale @ A3 1:10,000

0 240 480

Metres







Future infrastructure

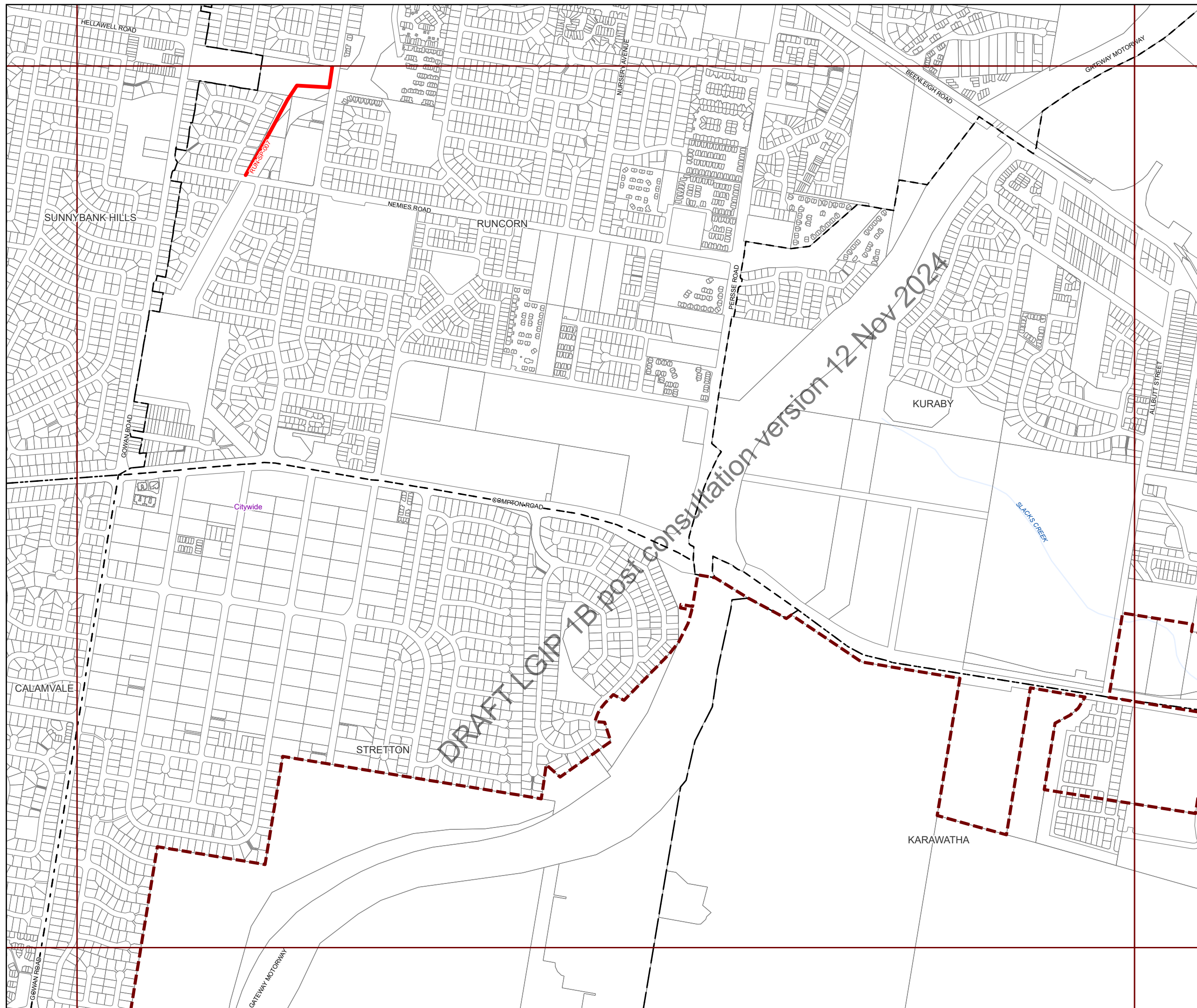
- Ferry terminal - new and upgrade
- Bikeway
- RiverWalk
- Green Bridge

Existing infrastructure

- Ferry terminal
- Bikeway

Boundaries

- Suburb boundaries
- Priority infrastructure area
- APT service catchment
- Property boundaries (June 2021)
- Individual network map boundaries
- Waterways



NOTES

This map is notional only and should not be used for interpreting City Plan provisions relating to specific sites. To properly interpret the maps, the planning scheme must be referred to.

As adopted by Council, effective as of XXth XXXX 202X.

Based on Cadastral Data provided with the permission of the Department of Resources.

While every care is taken to ensure the accuracy of this data, the Brisbane City Council and the copyright owners, in permitting the use of this data, make no representations or warranties about its accuracy, reliability, completeness or suitability for any particular purpose and disclaims all responsibility and all liability (including without limitation, liability in negligence) for all expenses, losses, damages (including indirect or consequential damage) and costs which you might incur as a result of the data being inaccurate or incomplete in any way and for any reason.

© The State of Queensland (Department of Resources) (2021)  
© Brisbane City Council (2022)

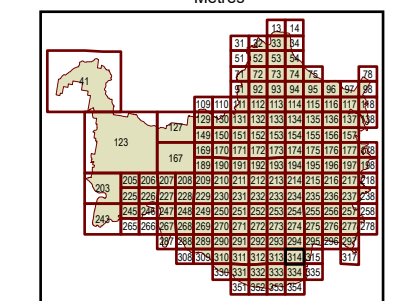


Projection: Map Grid of Australia, Zone 56  
Horizontal Datum: Geocentric Datum of Australia 1994

Approximate Scale @ A3 1:10,000

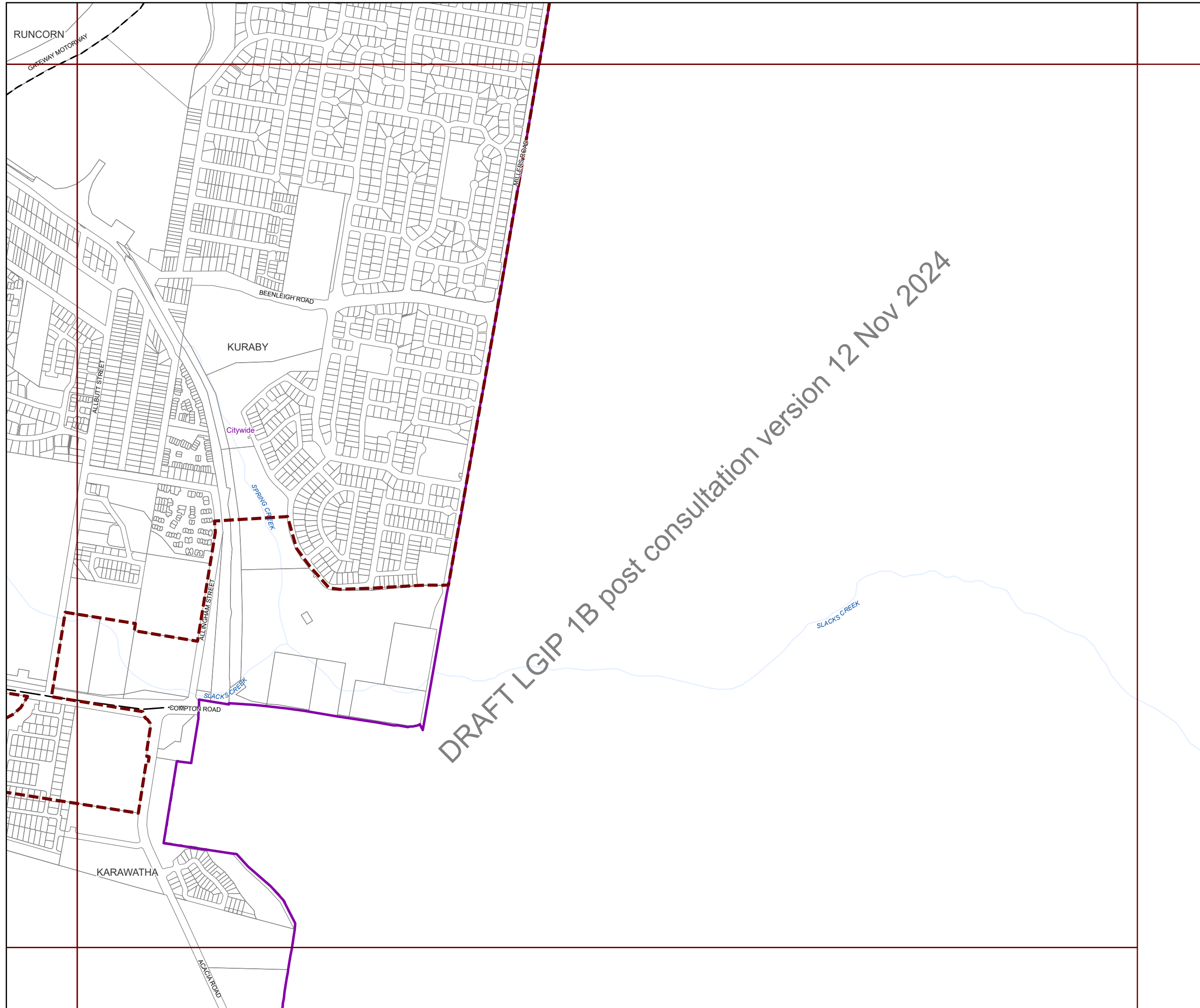
0 240 480

Metres



Plans for Trunk Infrastructure Transport Network (Pathway Network & Ferry Terminals Network) Map APT314





**Future infrastructure**

- Ferry terminal - new and upgrade
- Bikeway
- RiverWalk
- Green Bridge

**Existing infrastructure**

- Ferry terminal
- Bikeway

**Boundaries**

- Suburb boundaries
- Priority infrastructure area
- APT service catchment
- Property boundaries (June 2021)
- Individual network map boundaries
- Waterways

**NOTES**

This map is notional only and should not be used for interpreting City Plan provisions relating to specific sites. To properly interpret the maps, the planning scheme must be referred to.

As adopted by Council, effective as of XXth XXXX 202X.

Based on Cadastral Data provided with the permission of the Department of Resources.

While every care is taken to ensure the accuracy of this data, the Brisbane City Council and the copyright owners, in permitting the use of this data, make no representations or warranties about its accuracy, reliability, completeness or suitability for any particular purpose and disclaims all responsibility and all liability (including without limitation, liability in negligence) for all expenses, losses, damages (including indirect or consequential damage) and costs which you might incur as a result of the data being inaccurate or incomplete in any way and for any reason.

© The State of Queensland (Department of Resources) (2021)  
 © Brisbane City Council (2022)

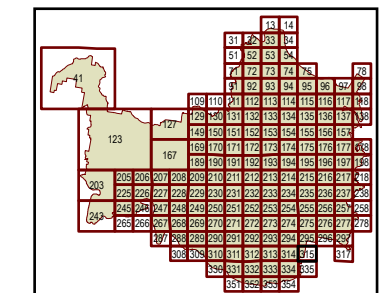


Projection: Map Grid of Australia, Zone 56  
 Horizontal Datum: Geocentric Datum of Australia 1994

Approximate Scale @ A3 1:10,000

0 240 480

Metres





**Future infrastructure**

- Ferry terminal - new and upgrade
- Bikeway
- RiverWalk
- Green Bridge

**Existing infrastructure**

- Ferry terminal
- Bikeway

**Boundaries**

- Suburb boundaries
- Priority infrastructure area
- APT service catchment
- Property boundaries (June 2021)
- Individual network map boundaries
- Waterways

DRAFT LGIP 1B post consultation version 12 Nov 2024

**NOTES**

This map is notional only and should not be used for interpreting City Plan provisions relating to specific sites. To properly interpret the maps, the planning scheme must be referred to.

As adopted by Council, effective as of XXth XXXX 202X.

Based on Cadastral Data provided with the permission of the Department of Resources.

While every care is taken to ensure the accuracy of this data, the Brisbane City Council and the copyright owners, in permitting the use of this data, make no representations or warranties about its accuracy, reliability, completeness or suitability for any particular purpose and disclaims all responsibility and all liability (including without limitation, liability in negligence) for all expenses, losses, damages (including indirect or consequential damage) and costs which you might incur as a result of the data being inaccurate or incomplete in any way and for any reason.

© The State of Queensland (Department of Resources) (2021)  
 © Brisbane City Council (2022)

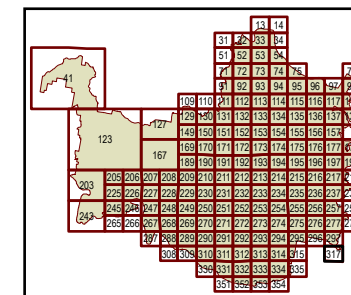


Projection: Map Grid of Australia, Zone 56  
 Horizontal Datum: Geocentric Datum of Australia 1994

Approximate Scale @ A3 1:10,000

0 240 480

Metres



Plans for Trunk Infrastructure  
 Transport Network (Pathway  
 Network & Ferry Terminals Network)  
 Map APT317





**Future infrastructure**

- Ferry terminal - new and upgrade
- Bikeway
- RiverWalk
- Green Bridge

**Existing infrastructure**

- Ferry terminal
- Bikeway

**Boundaries**

- Suburb boundaries
- Priority infrastructure area
- APT service catchment
- Property boundaries (June 2021)
- Individual network map boundaries
- Waterways

DRAFT LGIP 1B post consultation version 12 Nov 2024

**NOTES**

This map is notional only and should not be used for interpreting City Plan provisions relating to specific sites. To properly interpret the maps, the planning scheme must be referred to.

As adopted by Council, effective as of XXth XXXX 202X.

Based on Cadastral Data provided with the permission of the Department of Resources.

While every care is taken to ensure the accuracy of this data, the Brisbane City Council and the copyright owners, in permitting the use of this data, make no representations or warranties about its accuracy, reliability, completeness or suitability for any particular purpose and disclaims all responsibility and all liability (including without limitation, liability in negligence) for all expenses, losses, damages (including indirect or consequential damage) and costs which you might incur as a result of the data being inaccurate or incomplete in any way and for any reason.

© The State of Queensland (Department of Resources) (2021)  
 © Brisbane City Council (2022)

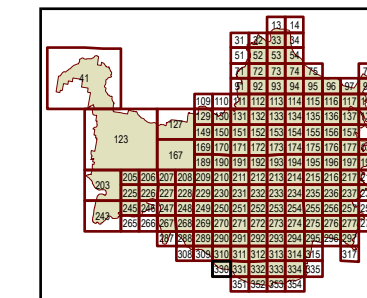


Projection: Map Grid of Australia, Zone 56  
 Horizontal Datum: Geocentric Datum of Australia 1994

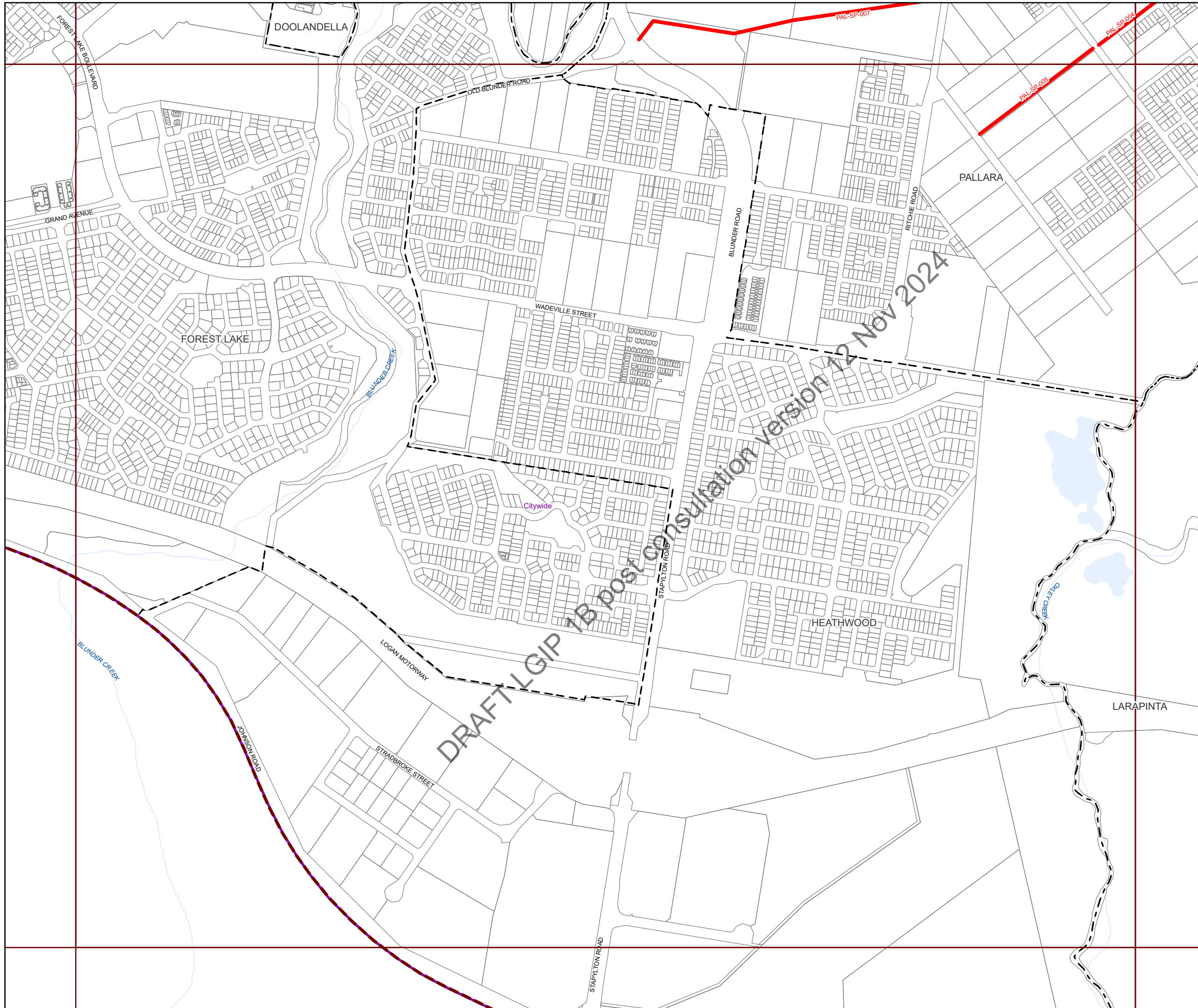
Approximate Scale @ A3 1:10,000

0 240 480

Metres



Plans for Trunk Infrastructure  
 Transport Network (Pathway  
 Network & Ferry Terminals Network)  
 Map APT330



**Future infrastructure**

- Ferry terminal - new and upgrade
- Bikeway
- RiverWalk
- Green Bridge

**Existing infrastructure**

- Ferry terminal
- Bikeway

**Boundaries**

- Suburb boundaries
- Priority infrastructure area
- APT service catchment
- Property boundaries (June 2021)
- Individual network map boundaries
- Waterways

**NOTES**

This map is notional only and should not be used for interpreting City Plan provisions relating to specific sites. To properly interpret the maps, the planning scheme must be referred to.

As adopted by Council, effective as of XXth XXXX 202X.

Based on Cadastral Data provided with the permission of the Department of Resources.

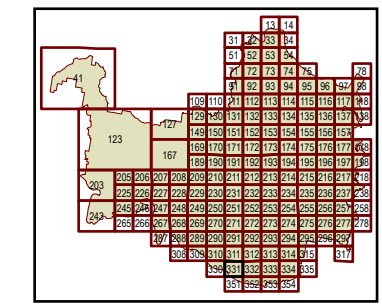
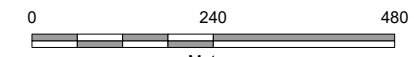
While every care is taken to ensure the accuracy of this data, the Brisbane City Council and the copyright owners, in permitting the use of this data, make no representations or warranties about its accuracy, reliability, completeness or suitability for any particular purpose and disclaims all responsibility and all liability (including without limitation, liability in negligence) for all expenses, losses, damages (including indirect or consequential damage) and costs which you might incur as a result of the data being inaccurate or incomplete in any way and for any reason.

© The State of Queensland (Department of Resources) (2021)  
 © Brisbane City Council (2022)



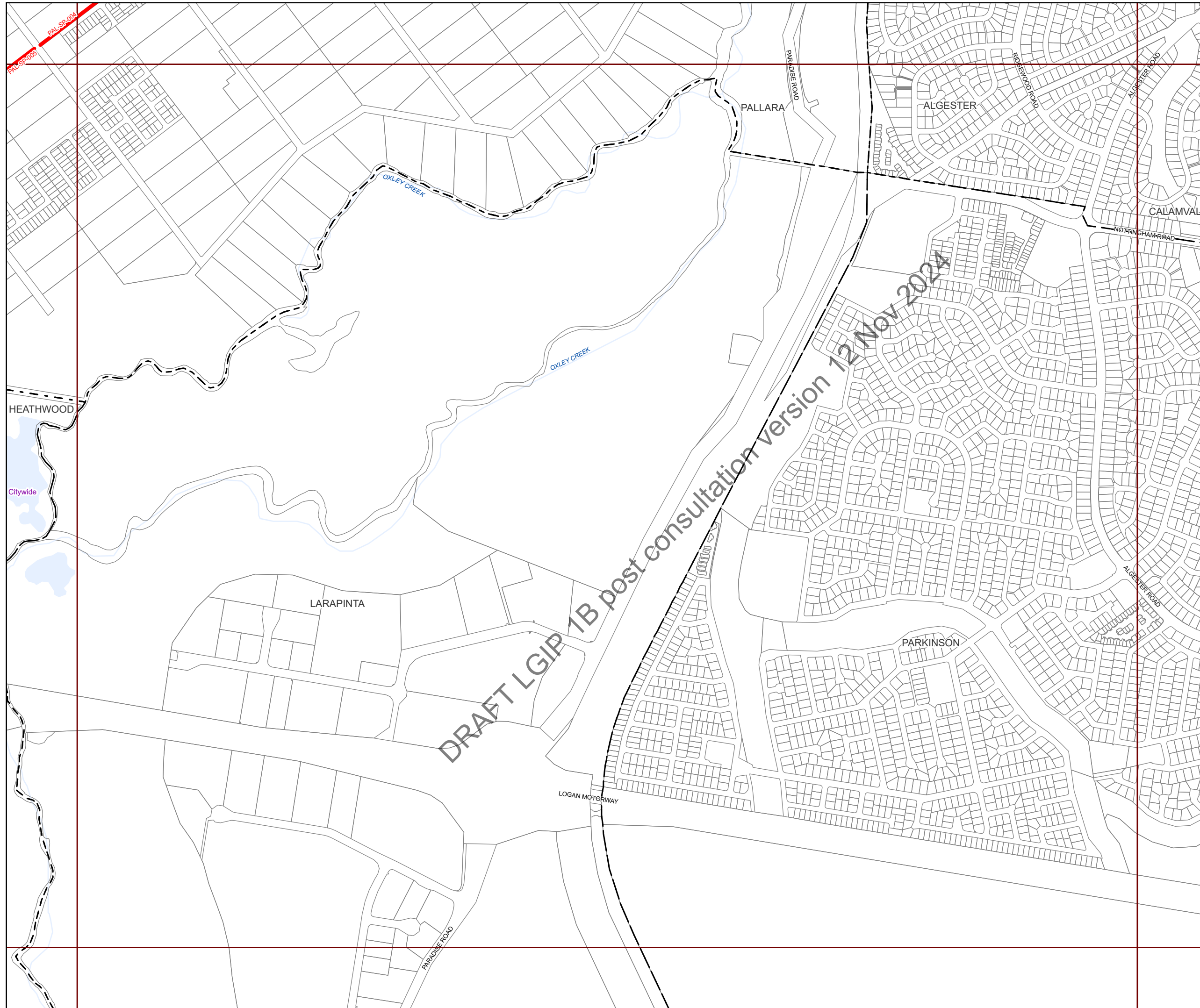
Projection: Map Grid of Australia, Zone 56  
 Horizontal Datum: Geocentric Datum of Australia 1994

Approximate Scale @ A3 1:10,000



Plans for Trunk Infrastructure  
 Transport Network (Pathway  
 Network & Ferry Terminals Network)  
 Map APT331





**Future infrastructure**

- Ferry terminal - new and upgrade
- Bikeway
- RiverWalk
- Green Bridge

**Existing infrastructure**

- Ferry terminal
- Bikeway

**Boundaries**

- Suburb boundaries
- Priority infrastructure area
- APT service catchment
- Property boundaries (June 2021)
- Individual network map boundaries
- Waterways

**NOTES**

This map is notional only and should not be used for interpreting City Plan provisions relating to specific sites. To properly interpret the maps, the planning scheme must be referred to.

As adopted by Council, effective as of XXth XXXX 202X.

Based on Cadastral Data provided with the permission of the Department of Resources.

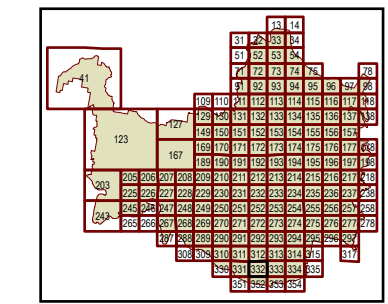
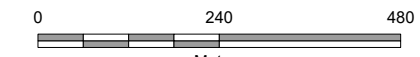
While every care is taken to ensure the accuracy of this data, the Brisbane City Council and the copyright owners, in permitting the use of this data, make no representations or warranties about its accuracy, reliability, completeness or suitability for any particular purpose and disclaims all responsibility and all liability (including without limitation, liability in negligence) for all expenses, losses, damages (including indirect or consequential damage) and costs which you might incur as a result of the data being inaccurate or incomplete in any way and for any reason.

© The State of Queensland (Department of Resources) (2021)  
 © Brisbane City Council (2022)



Projection: Map Grid of Australia, Zone 56  
 Horizontal Datum: Geocentric Datum of Australia 1994

Approximate Scale @ A3 1:10,000



Plans for Trunk Infrastructure Transport Network (Pathway Network & Ferry Terminals Network) Map APT332





**Future infrastructure**

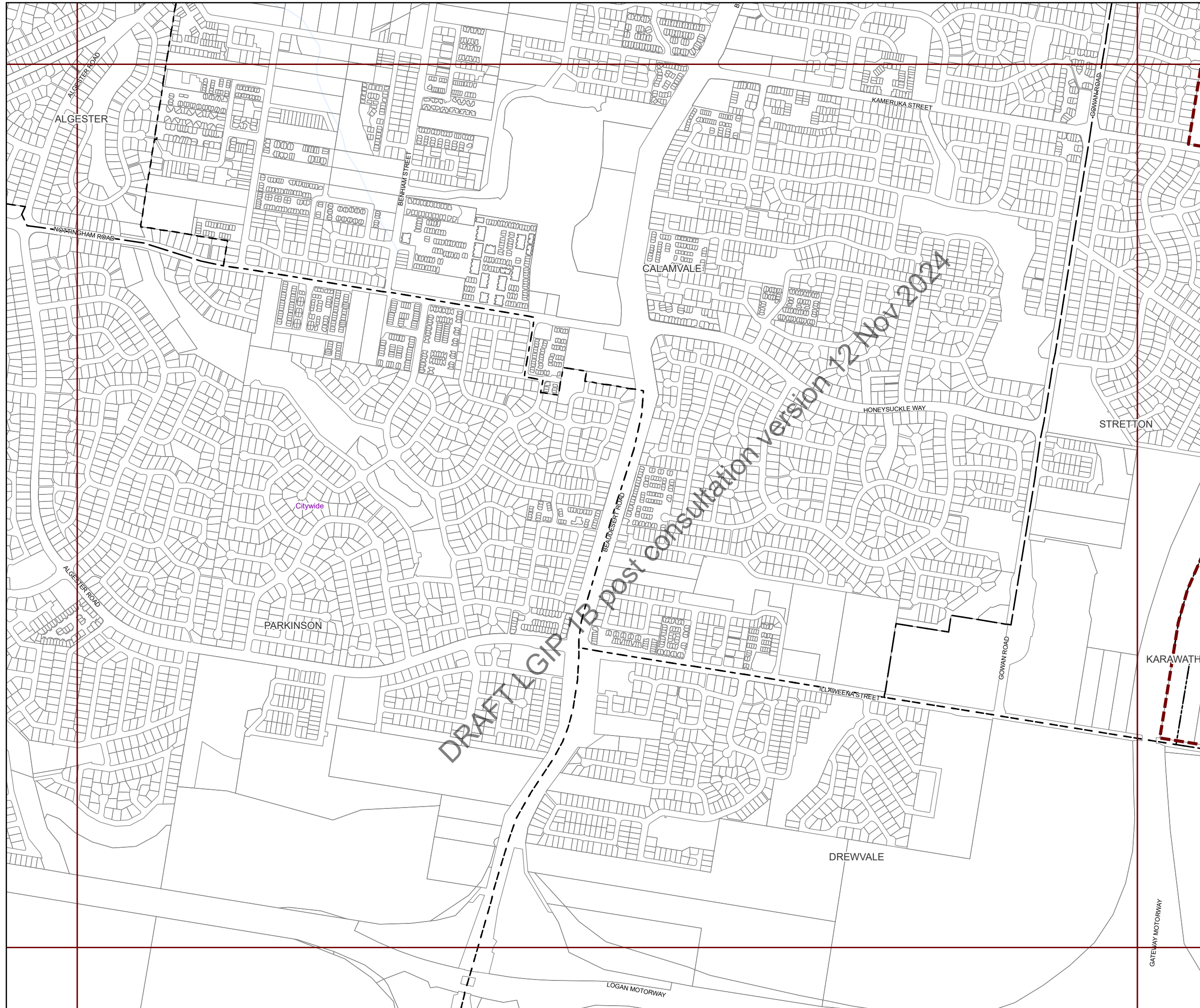
- Ferry terminal - new and upgrade
- Bikeway
- RiverWalk
- Green Bridge

**Existing infrastructure**

- Ferry terminal
- Bikeway

**Boundaries**

- Suburb boundaries
- Priority infrastructure area
- APT service catchment
- Property boundaries (June 2021)
- Individual network map boundaries
- Waterways



**NOTES**

This map is notional only and should not be used for interpreting City Plan provisions relating to specific sites. To properly interpret the maps, the planning scheme must be referred to.

As adopted by Council, effective as of XXth XXXX 202X.

Based on Cadastral Data provided with the permission of the Department of Resources.

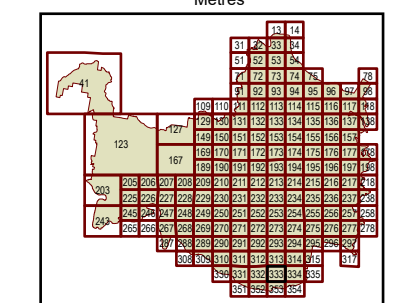
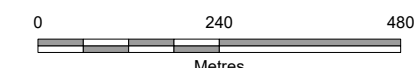
While every care is taken to ensure the accuracy of this data, the Brisbane City Council and the copyright owners, in permitting the use of this data, make no representations or warranties about its accuracy, reliability, completeness or suitability for any particular purpose and disclaims all responsibility and all liability (including without limitation, liability in negligence) for all expenses, losses, damages (including indirect or consequential damage) and costs which you might incur as a result of the data being inaccurate or incomplete in any way and for any reason.

© The State of Queensland (Department of Resources) (2021)  
 © Brisbane City Council (2022)

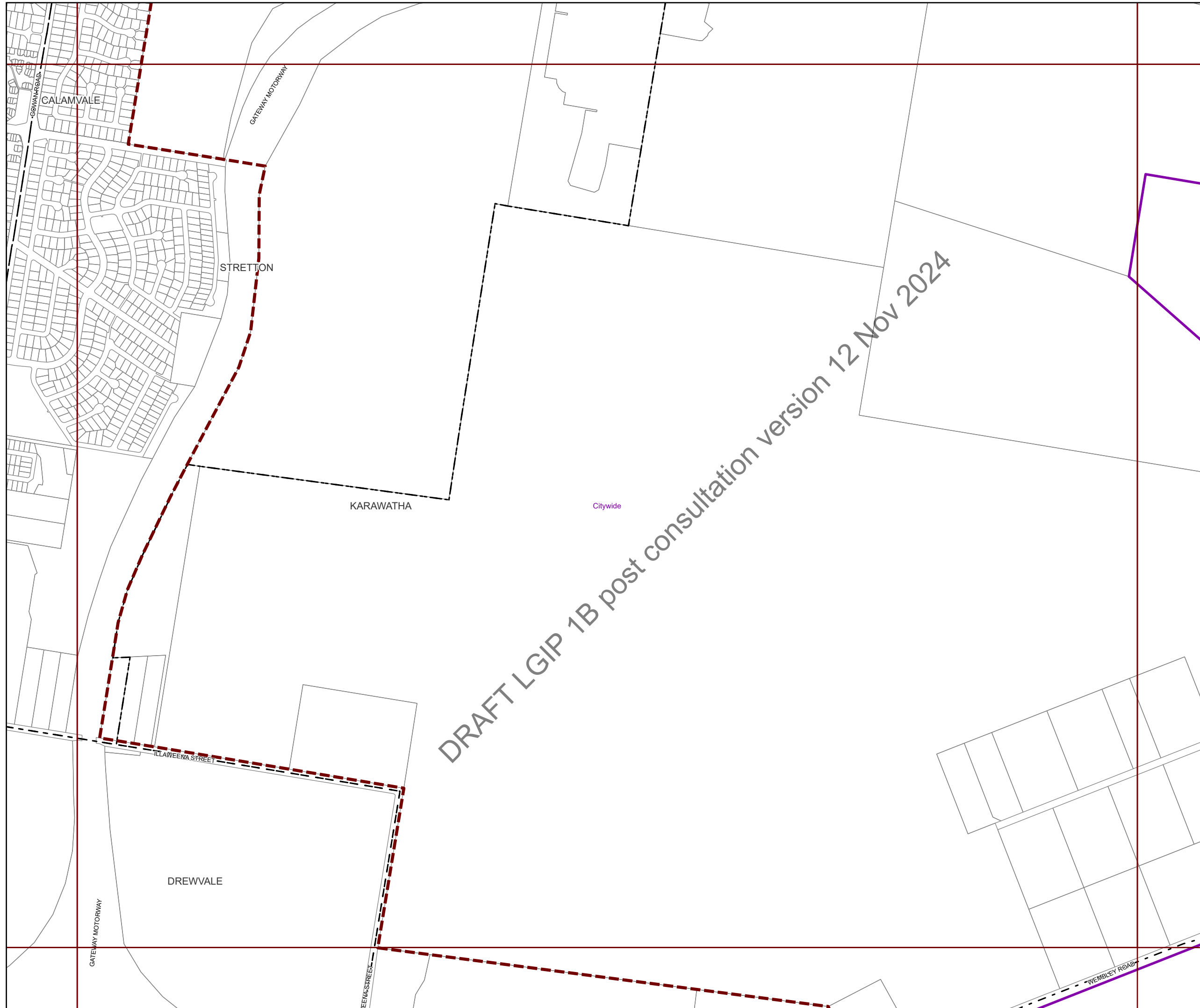


Projection: Map Grid of Australia, Zone 56  
 Horizontal Datum: Geocentric Datum of Australia 1994

Approximate Scale @ A3 1:10,000







**Future infrastructure**

- Ferry terminal - new and upgrade
- Bikeway
- RiverWalk
- Green Bridge

**Existing infrastructure**

- Ferry terminal
- Bikeway

**Boundaries**

- Suburb boundaries
- Priority infrastructure area
- APT service catchment
- Property boundaries (June 2021)
- Individual network map boundaries
- Waterways

**NOTES**

This map is notional only and should not be used for interpreting City Plan provisions relating to specific sites. To properly interpret the maps, the planning scheme must be referred to.

As adopted by Council, effective as of XXth XXXX 202X.

Based on Cadastral Data provided with the permission of the Department of Resources.

While every care is taken to ensure the accuracy of this data, the Brisbane City Council and the copyright owners, in permitting the use of this data, make no representations or warranties about its accuracy, reliability, completeness or suitability for any particular purpose and disclaims all responsibility and all liability (including without limitation, liability in negligence) for all expenses, losses, damages (including indirect or consequential damage) and costs which you might incur as a result of the data being inaccurate or incomplete in any way and for any reason.

© The State of Queensland (Department of Resources) (2021)  
 © Brisbane City Council (2022)

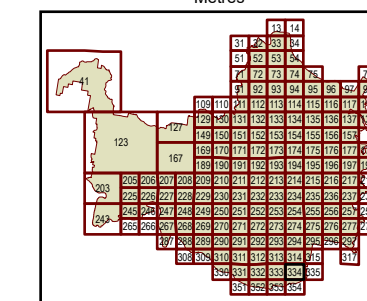


Projection: Map Grid of Australia, Zone 56  
 Horizontal Datum: Geocentric Datum of Australia 1994

Approximate Scale @ A3 1:10,000

0 240 480

Metres



Plans for Trunk Infrastructure  
 Transport Network (Pathway  
 Network & Ferry Terminals Network)  
 Map APT334



**Future infrastructure**

- Ferry terminal - new and upgrade
- Bikeway
- RiverWalk
- Green Bridge

**Existing infrastructure**

- Ferry terminal
- Bikeway

**Boundaries**

- Suburb boundaries
- Priority infrastructure area
- APT service catchment
- Property boundaries (June 2021)
- Individual network map boundaries
- Waterways

DRAFT LGIP 1B post consultation version 12 Nov 2024



**NOTES**

This map is notional only and should not be used for interpreting City Plan provisions relating to specific sites. To properly interpret the maps, the planning scheme must be referred to.

As adopted by Council, effective as of XXth XXXX 202X.

Based on Cadastral Data provided with the permission of the Department of Resources.

While every care is taken to ensure the accuracy of this data, the Brisbane City Council and the copyright owners, in permitting the use of this data, make no representations or warranties about its accuracy, reliability, completeness or suitability for any particular purpose and disclaims all responsibility and all liability (including without limitation, liability in negligence) for all expenses, losses, damages (including indirect or consequential damage) and costs which you might incur as a result of the data being inaccurate or incomplete in any way and for any reason.

© The State of Queensland (Department of Resources) (2021)  
 © Brisbane City Council (2022)

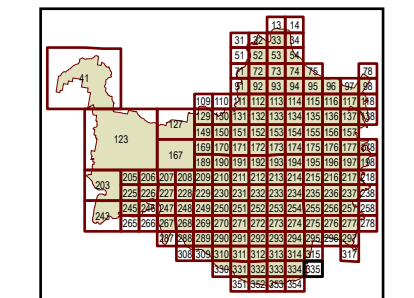


Projection: Map Grid of Australia, Zone 56  
 Horizontal Datum: Geocentric Datum of Australia 1994

Approximate Scale @ A3 1:10,000

0 240 480

Metres







Plans for Trunk Infrastructure  
 Transport Network (Pathway  
 Network & Ferry Terminals Network)  
 Map APT335







DRAFT LGIP 1B post consultation version 12 Nov 2024







**Future infrastructure**

-  Ferry terminal - new and upgrade
-  Bikeway
-  RiverWalk
-  Green Bridge

**Existing infrastructure**

-  Ferry terminal
-  Bikeway

**Boundaries**

-  Suburb boundaries
-  Priority infrastructure area
-  APT service catchment
-  Property boundaries (June 2021)
-  Individual network map boundaries
-  Waterways

**NOTES**

This map is notional only and should not be used for interpreting City Plan provisions relating to specific sites. To properly interpret the maps, the planning scheme must be referred to.

As adopted by Council, effective as of XXth XXXX 202X.

Based on Cadastral Data provided with the permission of the Department of Resources.

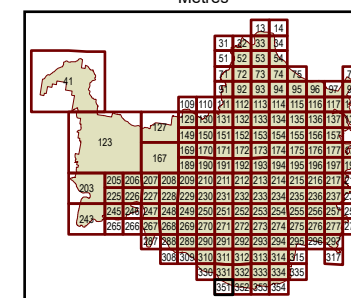
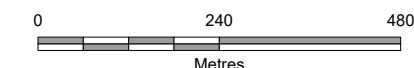
While every care is taken to ensure the accuracy of this data, the Brisbane City Council and the copyright owners, in permitting the use of this data, make no representations or warranties about its accuracy, reliability, completeness or suitability for any particular purpose and disclaims all responsibility and all liability (including without limitation, liability in negligence) for all expenses, losses, damages (including indirect or consequential damage) and costs which you might incur as a result of the data being inaccurate or incomplete in any way and for any reason.

© The State of Queensland (Department of Resources) (2021)  
 © Brisbane City Council (2022)



Projection: Map Grid of Australia, Zone 56  
 Horizontal Datum: Geocentric Datum of Australia 1994

Approximate Scale @ A3 1:10,000



Plans for Trunk Infrastructure  
 Transport Network (Pathway  
 Network & Ferry Terminals Network)  
 Map APT351



**Future infrastructure**

- Ferry terminal - new and upgrade
- Bikeway
- RiverWalk
- Green Bridge

**Existing infrastructure**

- Ferry terminal
- Bikeway

**Boundaries**

- Suburb boundaries
- Priority infrastructure area
- APT service catchment
- Property boundaries (June 2021)
- Individual network map boundaries
- Waterways

**NOTES**

This map is notional only and should not be used for interpreting City Plan provisions relating to specific sites. To properly interpret the maps, the planning scheme must be referred to.

As adopted by Council, effective as of XXth XXXX 202X.

Based on Cadastral Data provided with the permission of the Department of Resources.

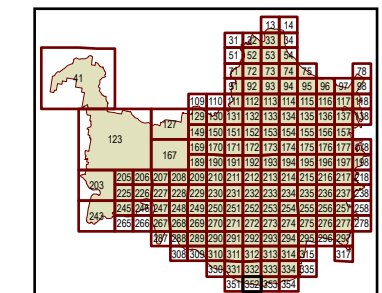
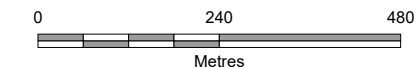
While every care is taken to ensure the accuracy of this data, the Brisbane City Council and the copyright owners, in permitting the use of this data, make no representations or warranties about its accuracy, reliability, completeness or suitability for any particular purpose and disclaims all responsibility and all liability (including without limitation, liability in negligence) for all expenses, losses, damages (including indirect or consequential damage) and costs which you might incur as a result of the data being inaccurate or incomplete in any way and for any reason.

© The State of Queensland (Department of Resources) (2021)  
 © Brisbane City Council (2022)



Projection: Map Grid of Australia, Zone 56  
 Horizontal Datum: Geocentric Datum of Australia 1994

Approximate Scale @ A3 1:10,000







Plans for Trunk Infrastructure  
 Transport Network (Pathway  
 Network & Ferry Terminals Network)  
 Map APT352













**Future infrastructure**

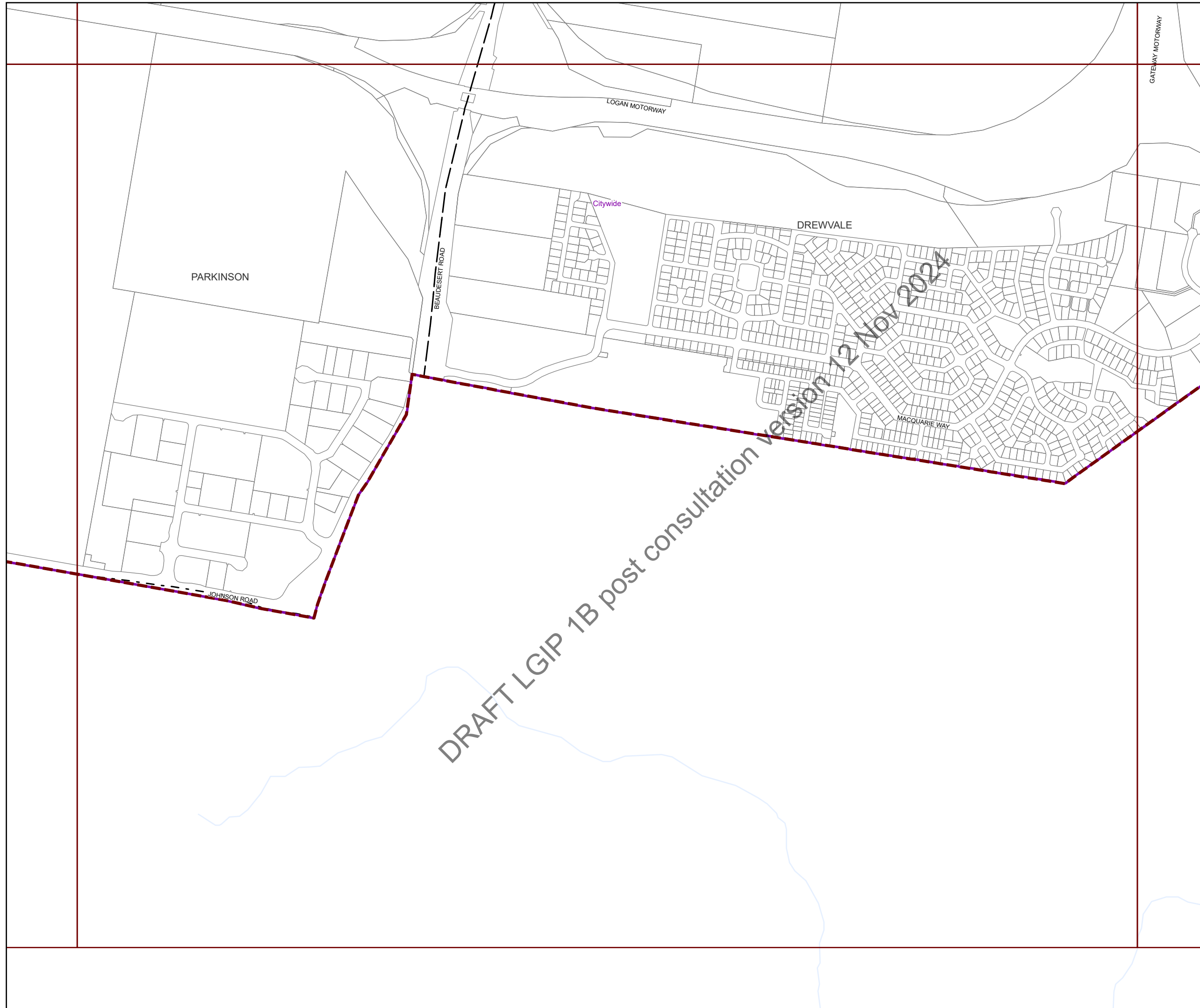
-  Ferry terminal - new and upgrade
-  Bikeway
-  RiverWalk
-  Green Bridge

**Existing infrastructure**

-  Ferry terminal
-  Bikeway

**Boundaries**

-  Suburb boundaries
-  Priority infrastructure area
-  APT service catchment
-  Property boundaries (June 2021)
-  Individual network map boundaries
-  Waterways



**NOTES**

This map is notional only and should not be used for interpreting City Plan provisions relating to specific sites. To properly interpret the maps, the planning scheme must be referred to.

As adopted by Council, effective as of XXth XXXX 202X.

Based on Cadastral Data provided with the permission of the Department of Resources.

While every care is taken to ensure the accuracy of this data, the Brisbane City Council and the copyright owners, in permitting the use of this data, make no representations or warranties about its accuracy, reliability, completeness or suitability for any particular purpose and disclaims all responsibility and all liability (including without limitation, liability in negligence) for all expenses, losses, damages (including indirect or consequential damage) and costs which you might incur as a result of the data being inaccurate or incomplete in any way and for any reason.

© The State of Queensland (Department of Resources) (2021)  
 © Brisbane City Council (2022)

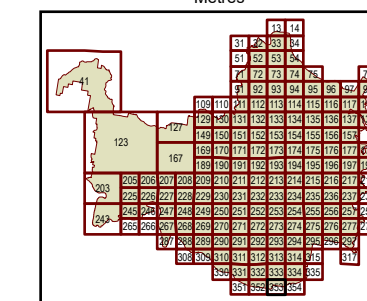


Projection: Map Grid of Australia, Zone 56  
 Horizontal Datum: Geocentric Datum of Australia 1994

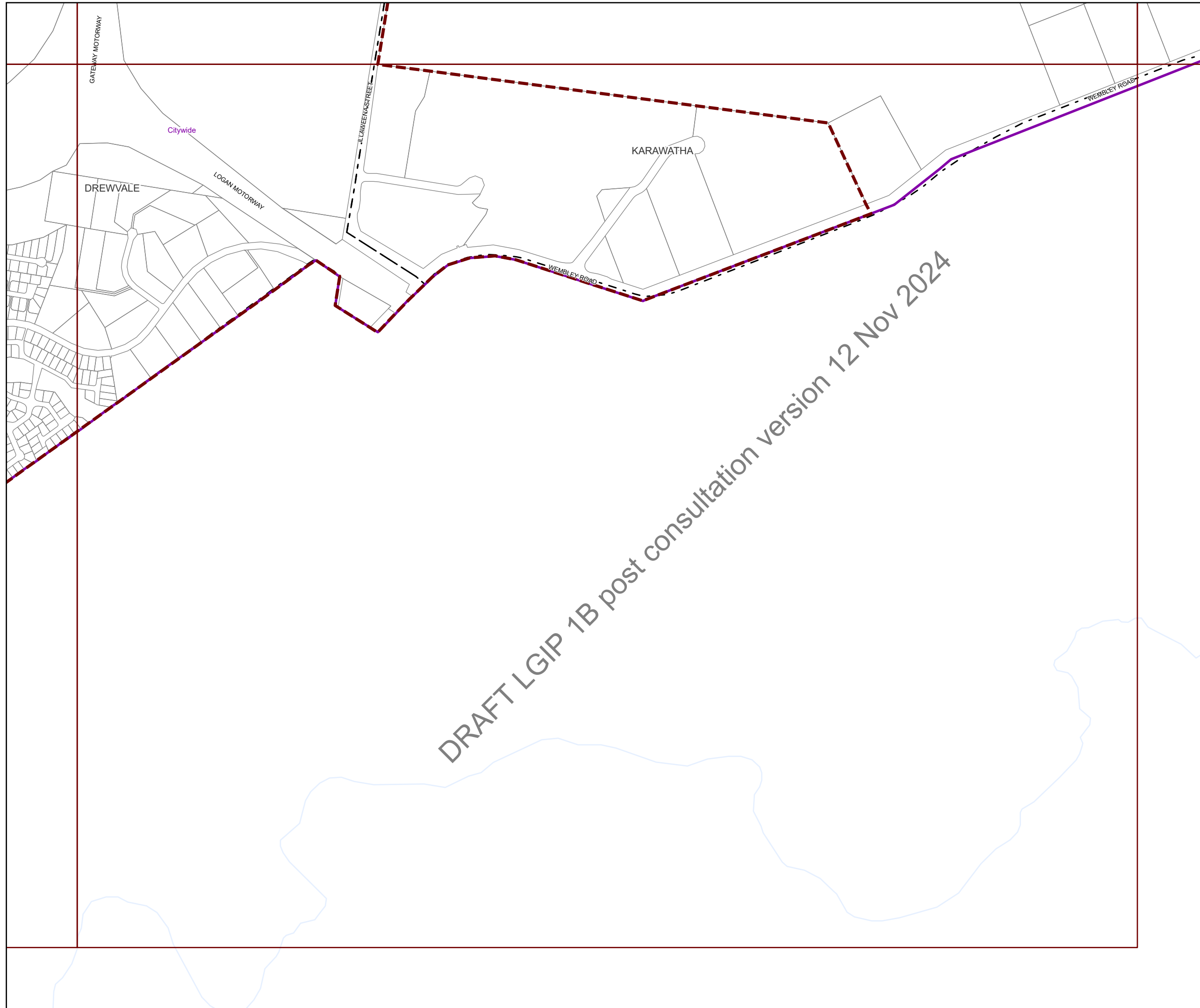
Approximate Scale @ A3 1:10,000

0 240 480

Metres



Plans for Trunk Infrastructure  
 Transport Network (Pathway  
 Network & Ferry Terminals Network)  
 Map APT353



**Future infrastructure**

- Ferry terminal - new and upgrade
- Bikeway
- RiverWalk
- Green Bridge

**Existing infrastructure**

- Ferry terminal
- Bikeway

**Boundaries**

- Suburb boundaries
- Priority infrastructure area
- APT service catchment
- Property boundaries (June 2021)
- Individual network map boundaries
- Waterways

**NOTES**

This map is notional only and should not be used for interpreting City Plan provisions relating to specific sites. To properly interpret the maps, the planning scheme must be referred to.

As adopted by Council, effective as of XXth XXXX 202X.

Based on Cadastral Data provided with the permission of the Department of Resources.

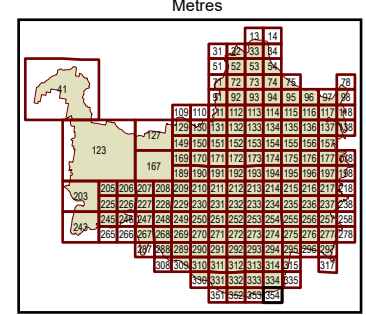
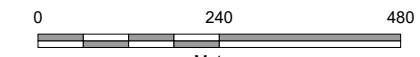
While every care is taken to ensure the accuracy of this data, the Brisbane City Council and the copyright owners, in permitting the use of this data, make no representations or warranties about its accuracy, reliability, completeness or suitability for any particular purpose and disclaims all responsibility and all liability (including without limitation, liability in negligence) for all expenses, losses, damages (including indirect or consequential damage) and costs which you might incur as a result of the data being inaccurate or incomplete in any way and for any reason.

© The State of Queensland (Department of Resources) (2021)  
 © Brisbane City Council (2022)



Projection: Map Grid of Australia, Zone 56  
 Horizontal Datum: Geocentric Datum of Australia 1994

Approximate Scale @ A3 1:10,000



Plans for Trunk Infrastructure  
 Transport Network (Pathway  
 Network & Ferry Terminals Network)  
 Map APT354