



DRAFT LGIP 1B post consultation version 12 Nov 2024

**Future infrastructure**

- Community facility - indicative location
- Park acquisition and embellishment - specific location
- Park acquisition and embellishment - indicative location
- Park upgrade - specific location
- Park embellishment - specific location
- Corridor link park acquisition and embellishment - specific location
- Corridor link park acquisition and embellishment - indicative location

**Existing infrastructure**

- Community facility
- Trunk park
- Non-trunk park

**Boundaries**

- Suburb boundaries
- Priority infrastructure area
- Public parks service catchments
- Land for community facilities service catchments
- Property boundaries (June 2021)
- Individual network map boundaries
- Waterways

**NOTES**

This map is notional only and should not be used for interpreting City Plan provisions relating to specific sites. To properly interpret the maps, the planning scheme must be referred to.

As adopted by Council, effective as of XXth XXXX 202X.

Based on Cadastral Data provided with the permission of the Department of Resources.

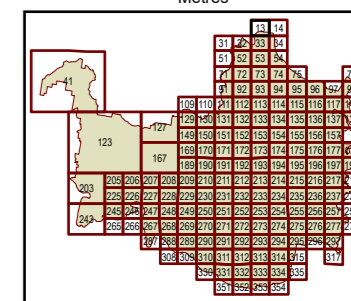
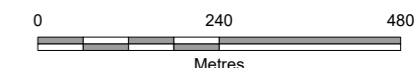
While every care is taken to ensure the accuracy of this data, the Brisbane City Council and the copyright owners, in permitting the use of this data, make no representations or warranties about its accuracy, reliability, completeness or suitability for any particular purpose and disclaims all responsibility and all liability (including without limitation, liability in negligence) for all expenses, losses, damages (including indirect or consequential damage) and costs which you might incur as a result of the data being inaccurate or incomplete in any way and for any reason.

© The State of Queensland (Department of Resources) (2021)  
 © Brisbane City Council (2022)

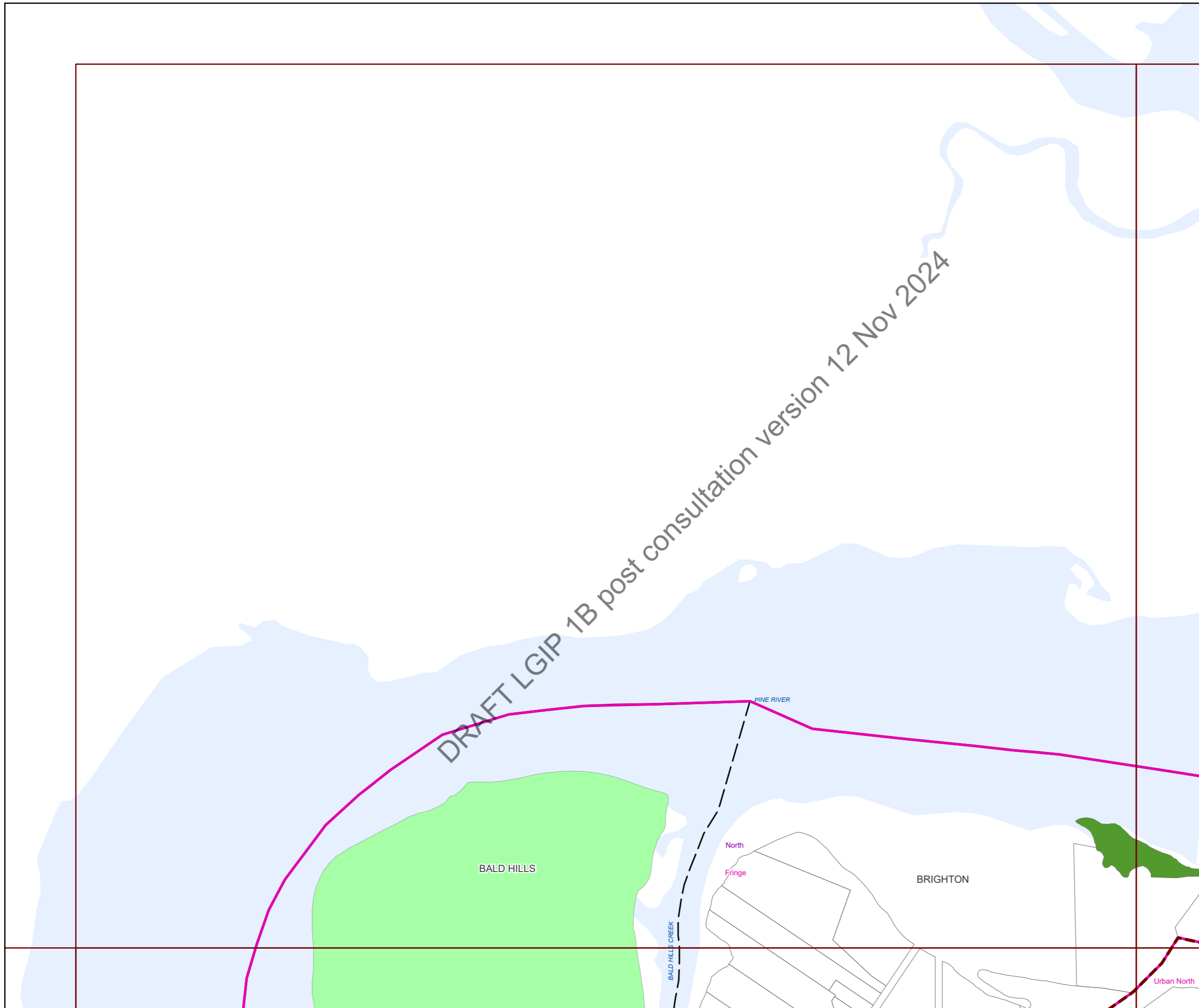


Projection: Map Grid of Australia, Zone 56  
 Horizontal Datum: Geocentric Datum of Australia 1994

Approximate Scale @ A3 1:10,000



Plans for Trunk Infrastructure  
 Parks & Land for  
 Community Facilities  
 Map PCF13





DRAFT LGIP 1B post consultation version 12 Nov 2024

**Future infrastructure**

- Community facility - indicative location
- Park acquisition and embellishment - specific location
- Park acquisition and embellishment - indicative location
- Park upgrade - specific location
- Park embellishment - specific location
- Corridor link park acquisition and embellishment - specific location
- Corridor link park acquisition and embellishment - indicative location

**Existing infrastructure**

- Community facility
- Trunk park
- Non-trunk park

**Boundaries**

- Suburb boundaries
- Priority infrastructure area
- Public parks service catchments
- Land for community facilities service catchments
- Property boundaries (June 2021)
- Individual network map boundaries
- Waterways

**NOTES**

This map is notional only and should not be used for interpreting City Plan provisions relating to specific sites. To properly interpret the maps, the planning scheme must be referred to.

As adopted by Council, effective as of XXth XXXX 202X.

Based on Cadastral Data provided with the permission of the Department of Resources.

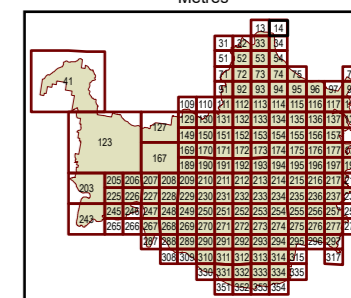
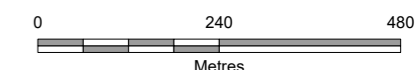
While every care is taken to ensure the accuracy of this data, the Brisbane City Council and the copyright owners, in permitting the use of this data, make no representations or warranties about its accuracy, reliability, completeness or suitability for any particular purpose and disclaims all responsibility and all liability (including without limitation, liability in negligence) for all expenses, losses, damages (including indirect or consequential damage) and costs which you might incur as a result of the data being inaccurate or incomplete in any way and for any reason.

© The State of Queensland (Department of Resources) (2021)  
 © Brisbane City Council (2022)

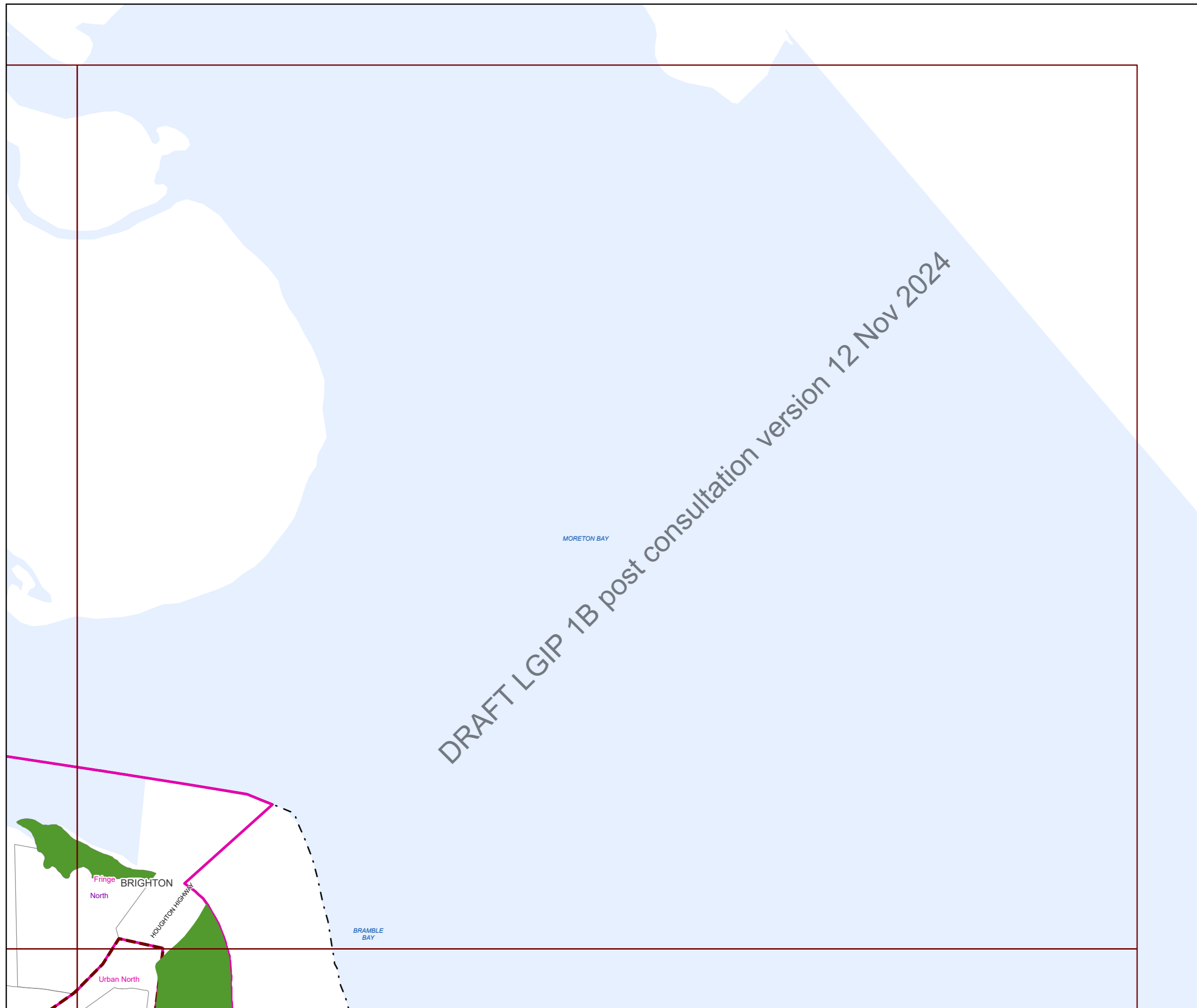


Projection: Map Grid of Australia, Zone 56  
 Horizontal Datum: Geocentric Datum of Australia 1994

Approximate Scale @ A3 1:10,000



Plans for Trunk Infrastructure  
 Parks & Land for  
 Community Facilities  
 Map PCF14







DRAFT LGIP 1B post consultation version 12 Nov 2024

**Future infrastructure**

- Community facility - indicative location
- Park acquisition and embellishment - specific location
- Park acquisition and embellishment - indicative location
- Park upgrade - specific location
- Park embellishment - specific location
- Corridor link park acquisition and embellishment - specific location
- Corridor link park acquisition and embellishment - indicative location

**Existing infrastructure**

- Community facility
- Trunk park
- Non-trunk park

**Boundaries**

- Suburb boundaries
- Priority infrastructure area
- Public parks service catchments
- Land for community facilities service catchments
- Property boundaries (June 2021)
- Individual network map boundaries
- Waterways

**NOTES**

This map is notional only and should not be used for interpreting City Plan provisions relating to specific sites. To properly interpret the maps, the planning scheme must be referred to.

As adopted by Council, effective as of XXth XXXX 202X.

Based on Cadastral Data provided with the permission of the Department of Resources.

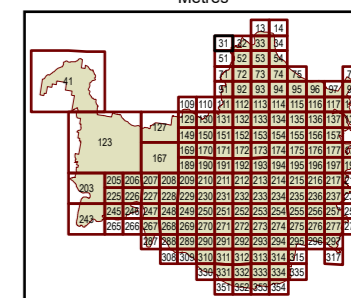
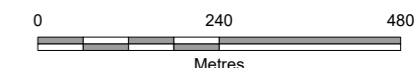
While every care is taken to ensure the accuracy of this data, the Brisbane City Council and the copyright owners, in permitting the use of this data, make no representations or warranties about its accuracy, reliability, completeness or suitability for any particular purpose and disclaims all responsibility and all liability (including without limitation, liability in negligence) for all expenses, losses, damages (including indirect or consequential damage) and costs which you might incur as a result of the data being inaccurate or incomplete in any way and for any reason.

© The State of Queensland (Department of Resources) (2021)  
 © Brisbane City Council (2022)



Projection: Map Grid of Australia, Zone 56  
 Horizontal Datum: Geocentric Datum of Australia 1994

Approximate Scale @ A3 1:10,000

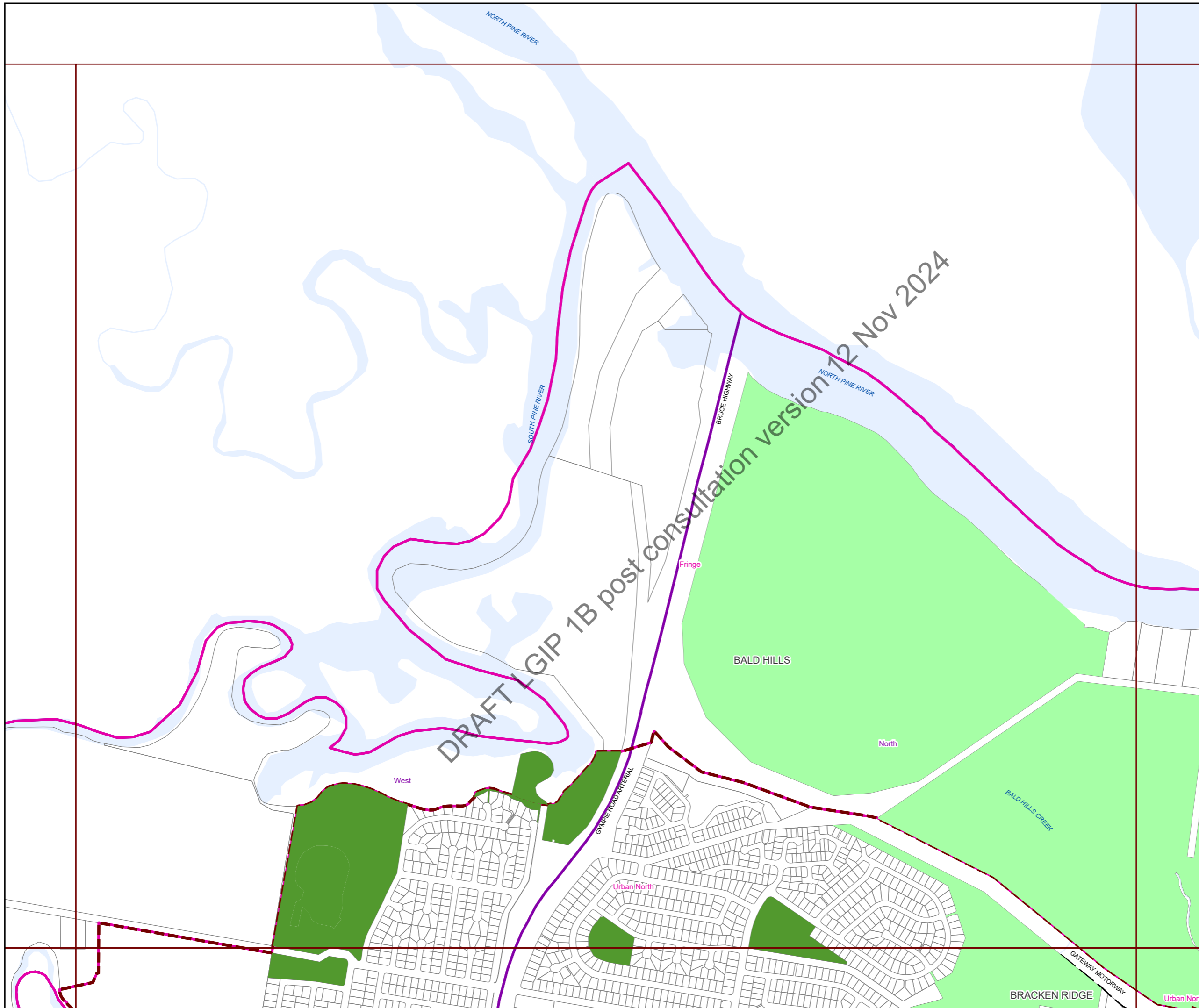


Plans for Trunk Infrastructure  
 Parks & Land for  
 Community Facilities  
 Map PCF31

SOUTH PINE RIVER

BALD HILLS  
 Fringe  
 West

Urban North



**Future infrastructure**

- Community facility - indicative location
- Park acquisition and embellishment - specific location
- Park acquisition and embellishment - indicative location
- Park upgrade - specific location
- Park embellishment - specific location
- Corridor link park acquisition and embellishment - specific location
- Corridor link park acquisition and embellishment - indicative location

**Existing infrastructure**

- Community facility
- Trunk park
- Non-trunk park

**Boundaries**

- Suburb boundaries
- Priority infrastructure area
- Public parks service catchments
- Land for community facilities service catchments
- Property boundaries (June 2021)
- Individual network map boundaries
- Waterways

**NOTES**

This map is notional only and should not be used for interpreting City Plan provisions relating to specific sites. To properly interpret the maps, the planning scheme must be referred to.

As adopted by Council, effective as of XXth XXXX 202X.

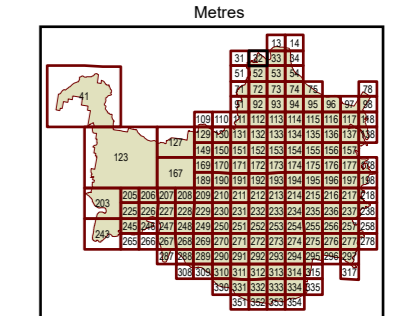
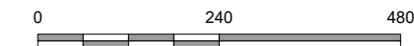
Based on Cadastral Data provided with the permission of the Department of Resources.

While every care is taken to ensure the accuracy of this data, the Brisbane City Council and the copyright owners, in permitting the use of this data, make no representations or warranties about its accuracy, reliability, completeness or suitability for any particular purpose and disclaims all responsibility and all liability (including without limitation, liability in negligence) for all expenses, losses, damages (including indirect or consequential damage) and costs which you might incur as a result of the data being inaccurate or incomplete in any way and for any reason.

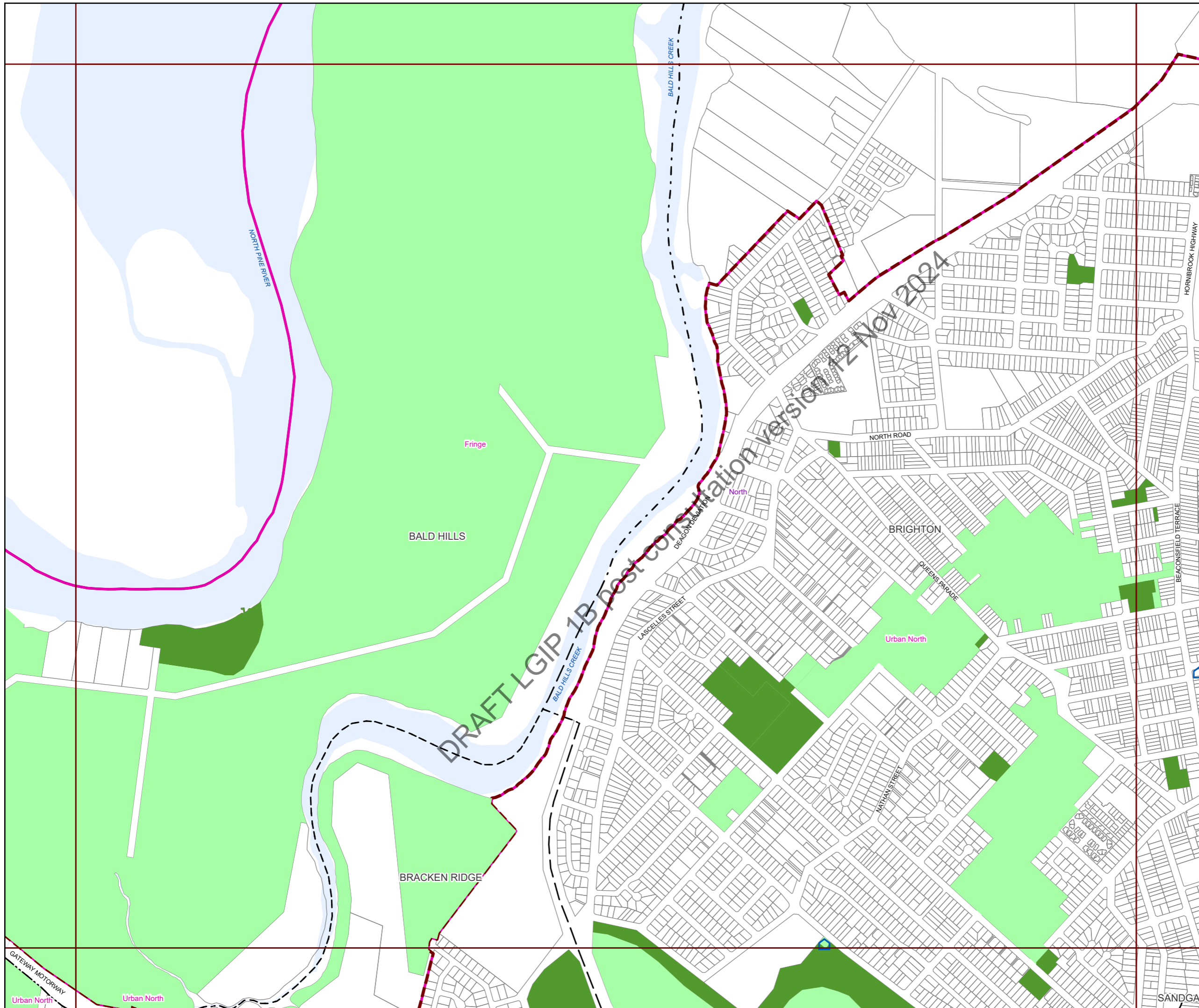
© The State of Queensland (Department of Resources) (2021)  
 © Brisbane City Council (2022)

Projection: Map Grid of Australia, Zone 56  
 Horizontal Datum: Geocentric Datum of Australia 1994

Approximate Scale @ A3 1:10,000



Plans for Trunk Infrastructure  
 Parks & Land for  
 Community Facilities  
 Map PCF32



**Future infrastructure**

- Community facility - indicative location
- Park acquisition and embellishment - specific location
- Park acquisition and embellishment - indicative location
- Park upgrade - specific location
- Park embellishment - specific location
- Corridor link park acquisition and embellishment - specific location
- Corridor link park acquisition and embellishment - indicative location

**Existing infrastructure**

- Community facility
- Trunk park
- Non-trunk park

**Boundaries**

- Suburb boundaries
- Priority infrastructure area
- Public parks service catchments
- Land for community facilities service catchments
- Property boundaries (June 2021)
- Individual network map boundaries
- Waterways

**NOTES**

This map is notional only and should not be used for interpreting City Plan provisions relating to specific sites. To properly interpret the maps, the planning scheme must be referred to.

As adopted by Council, effective as of XXth XXXX 202X.

Based on Cadastral Data provided with the permission of the Department of Resources.

While every care is taken to ensure the accuracy of this data, the Brisbane City Council and the copyright owners, in permitting the use of this data, make no representations or warranties about its accuracy, reliability, completeness or suitability for any particular purpose and disclaims all responsibility and all liability (including without limitation, liability in negligence) for all expenses, losses, damages (including indirect or consequential damage) and costs which you might incur as a result of the data being inaccurate or incomplete in any way and for any reason.

© The State of Queensland (Department of Resources) (2021)  
 © Brisbane City Council (2022)

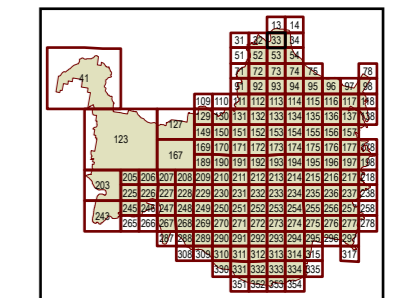


Projection: Map Grid of Australia, Zone 56  
 Horizontal Datum: Geocentric Datum of Australia 1994

Approximate Scale @ A3 1:10,000

0 240 480

Metres



Plans for Trunk Infrastructure  
 Parks & Land for  
 Community Facilities  
 Map PCF33





DRAFT LGIP 1B post consultation version 12 Nov 2024

**Future infrastructure**

- Community facility - indicative location
- Park acquisition and embellishment - specific location
- Park acquisition and embellishment - indicative location
- Park upgrade - specific location
- Park embellishment - specific location
- Corridor link park acquisition and embellishment - specific location
- Corridor link park acquisition and embellishment - indicative location

**Existing infrastructure**

- Community facility
- Trunk park
- Non-trunk park

**Boundaries**

- Suburb boundaries
- Priority infrastructure area
- Public parks service catchments
- Land for community facilities service catchments
- Property boundaries (June 2021)
- Individual network map boundaries
- Waterways

**NOTES**

This map is notional only and should not be used for interpreting City Plan provisions relating to specific sites. To properly interpret the maps, the planning scheme must be referred to.

As adopted by Council, effective as of XXth XXXX 202X.

Based on Cadastral Data provided with the permission of the Department of Resources.

While every care is taken to ensure the accuracy of this data, the Brisbane City Council and the copyright owners, in permitting the use of this data, make no representations or warranties about its accuracy, reliability, completeness or suitability for any particular purpose and disclaims all responsibility and all liability (including without limitation, liability in negligence) for all expenses, losses, damages (including indirect or consequential damage) and costs which you might incur as a result of the data being inaccurate or incomplete in any way and for any reason.

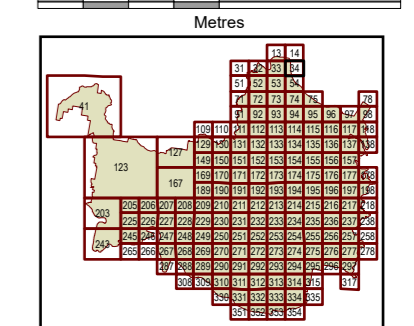
© The State of Queensland (Department of Resources) (2021)  
 © Brisbane City Council (2022)



Projection: Map Grid of Australia, Zone 56  
 Horizontal Datum: Geocentric Datum of Australia 1994

Approximate Scale @ A3 1:10,000

0 240 480



Plans for Trunk Infrastructure  
 Parks & Land for  
 Community Facilities  
 Map PCF34



**Future infrastructure**

- Community facility - indicative location
- Park acquisition and embellishment - specific location
- Park acquisition and embellishment - indicative location
- Park upgrade - specific location
- Park embellishment - specific location
- Corridor link park acquisition and embellishment - specific location
- Corridor link park acquisition and embellishment - indicative location

**Existing infrastructure**

- Community facility
- Trunk park
- Non-trunk park

**Boundaries**

- Suburb boundaries
- Priority infrastructure area
- Public parks service catchments
- Land for community facilities service catchments
- Property boundaries (June 2021)
- Individual network map boundaries
- Waterways

**NOTES**

This map is notional only and should not be used for interpreting City Plan provisions relating to specific sites. To properly interpret the maps, the planning scheme must be referred to.

As adopted by Council, effective as of XXth XXXX 202X.

Based on Cadastral Data provided with the permission of the Department of Resources.

While every care is taken to ensure the accuracy of this data, the Brisbane City Council and the copyright owners, in permitting the use of this data, make no representations or warranties about its accuracy, reliability, completeness or suitability for any particular purpose and disclaims all responsibility and all liability (including without limitation, liability in negligence) for all expenses, losses, damages (including indirect or consequential damage) and costs which you might incur as a result of the data being inaccurate or incomplete in any way and for any reason.

© The State of Queensland (Department of Resources) (2021)  
 © Brisbane City Council (2022)

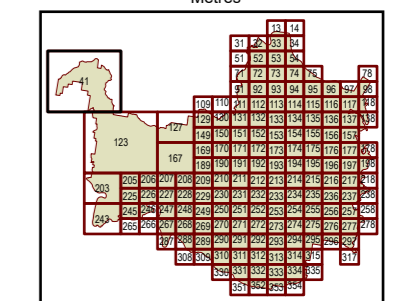


Projection: Map Grid of Australia, Zone 56  
 Horizontal Datum: Geocentric Datum of Australia 1994

Approximate Scale @ A3 1:40,000

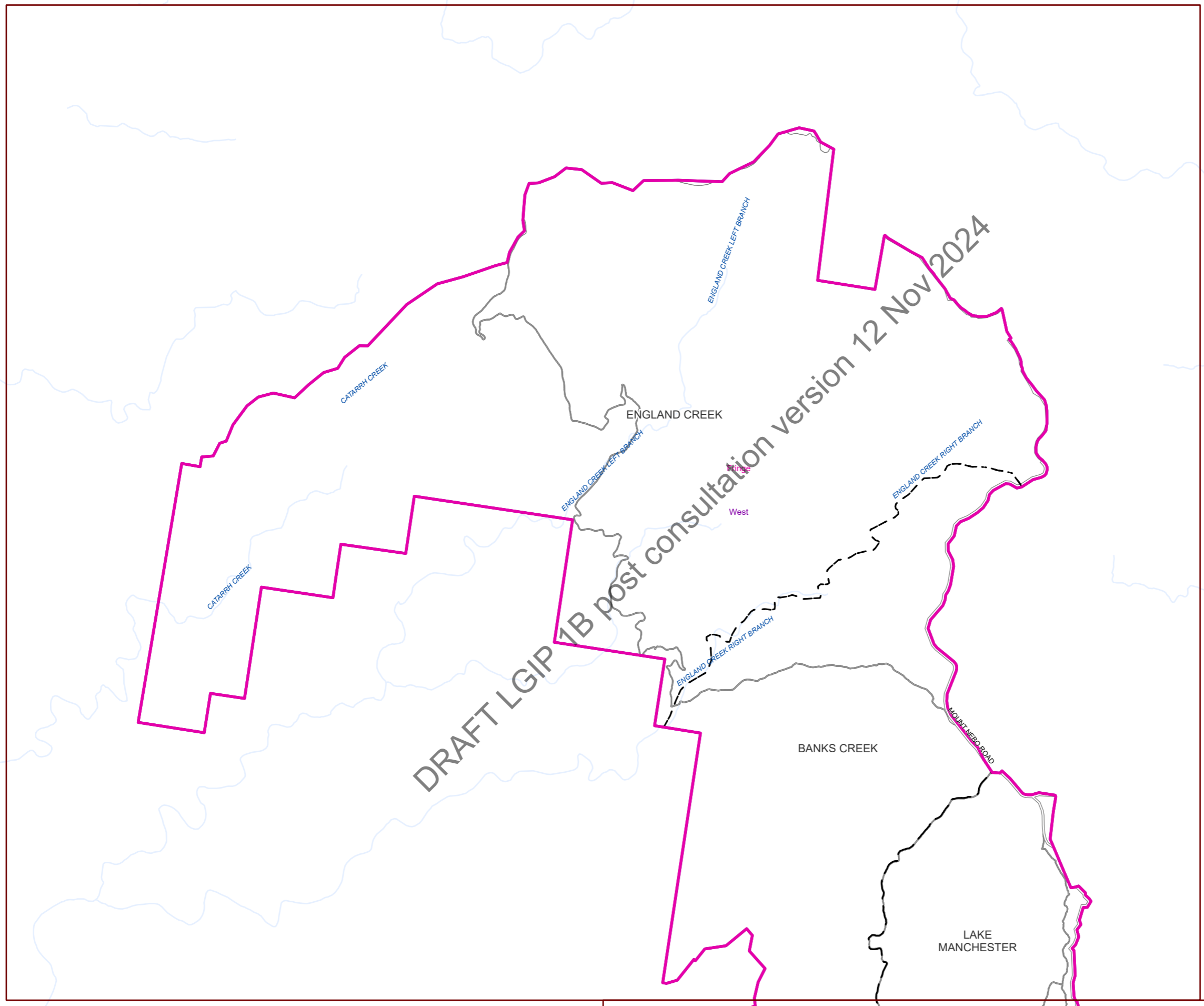
0 950 1,900

Metres



Plans for Trunk Infrastructure  
 Public Parks &  
 Land for Community Facilities  
 Map PCF41

DRAFT LGIP 17B post consultation version 12 Nov 2024





DRAFT LGIP 1B post consultation version 12 Nov 2024



**Future infrastructure**

- Community facility - indicative location
- Park acquisition and embellishment - specific location
- Park acquisition and embellishment - indicative location
- Park upgrade - specific location
- Park embellishment - specific location
- Corridor link park acquisition and embellishment - specific location
- Corridor link park acquisition and embellishment - indicative location

**Existing infrastructure**

- Community facility
- Trunk park
- Non-trunk park

**Boundaries**

- Suburb boundaries
- Priority infrastructure area
- Public parks service catchments
- Land for community facilities service catchments
- Property boundaries (June 2021)
- Individual network map boundaries
- Waterways

**NOTES**

This map is notional only and should not be used for interpreting City Plan provisions relating to specific sites. To properly interpret the maps, the planning scheme must be referred to.

As adopted by Council, effective as of XXth XXXX 202X.

Based on Cadastral Data provided with the permission of the Department of Resources.

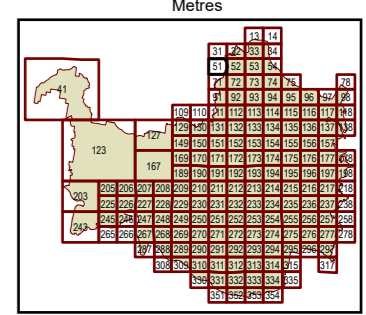
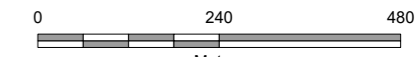
While every care is taken to ensure the accuracy of this data, the Brisbane City Council and the copyright owners, in permitting the use of this data, make no representations or warranties about its accuracy, reliability, completeness or suitability for any particular purpose and disclaims all responsibility and all liability (including without limitation, liability in negligence) for all expenses, losses, damages (including indirect or consequential damage) and costs which you might incur as a result of the data being inaccurate or incomplete in any way and for any reason.

© The State of Queensland (Department of Resources) (2021)  
 © Brisbane City Council (2022)



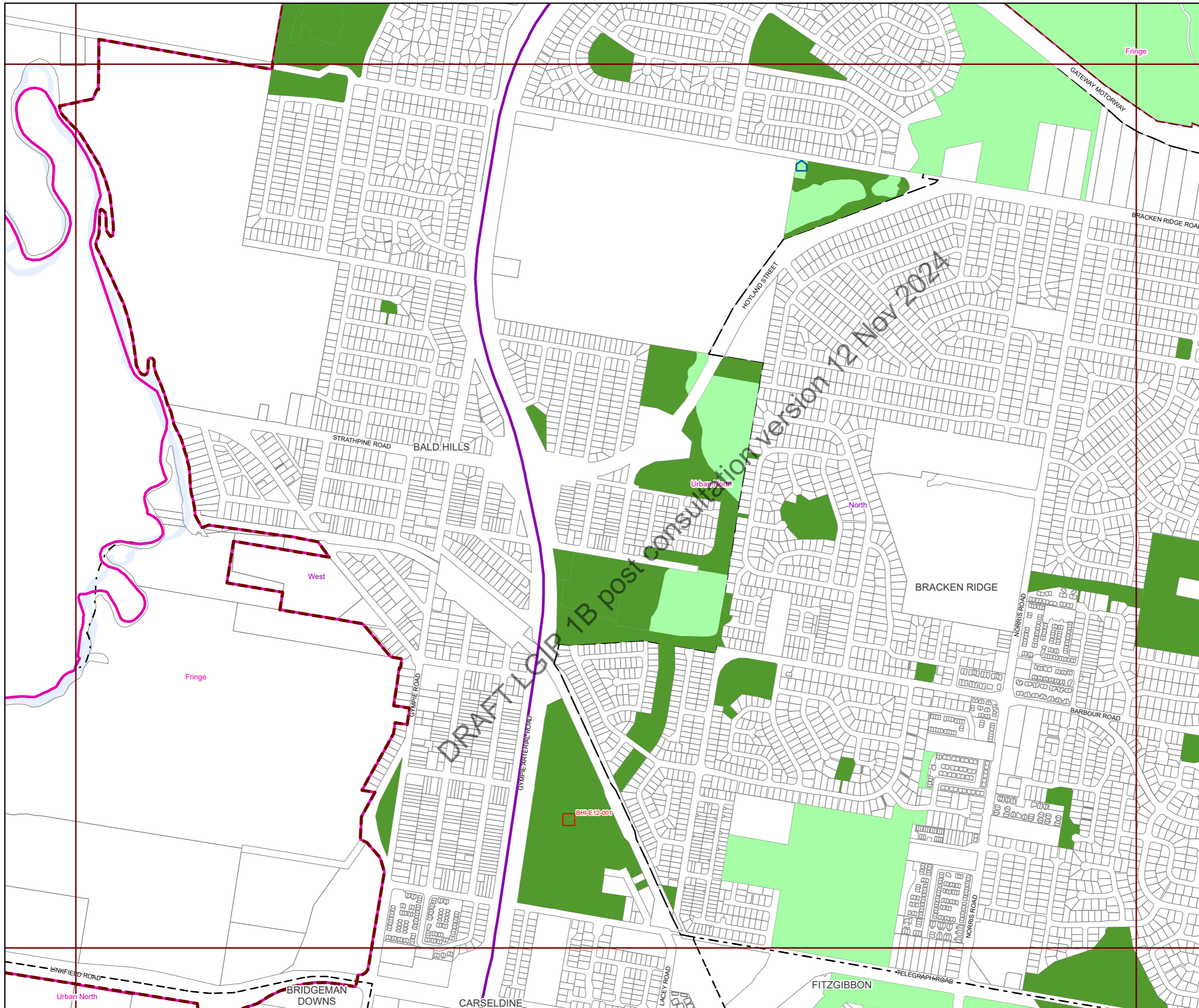
Projection: Map Grid of Australia, Zone 56  
 Horizontal Datum: Geocentric Datum of Australia 1994

Approximate Scale @ A3 1:10,000



Plans for Trunk Infrastructure  
 Parks & Land for  
 Community Facilities  
 Map PCF51





**Future infrastructure**

- Community facility - indicative location
- Park acquisition and embellishment - specific location
- Park acquisition and embellishment - indicative location
- Park upgrade - specific location
- Park embellishment - specific location
- Corridor link park acquisition and embellishment - specific location
- Corridor link park acquisition and embellishment - indicative location

**Existing infrastructure**

- Community facility
- Trunk park
- Non-trunk park

**Boundaries**

- Suburb boundaries
- Priority infrastructure area
- Public parks service catchments
- Land for community facilities service catchments
- Property boundaries (June 2021)
- Individual network map boundaries
- Waterways

**NOTES**

This map is notional only and should not be used for interpreting City Plan provisions relating to specific sites. To properly interpret the maps, the planning scheme must be referred to.

As adopted by Council, effective as of XXth XXXX 202X.

Based on Cadastral Data provided with the permission of the Department of Resources.

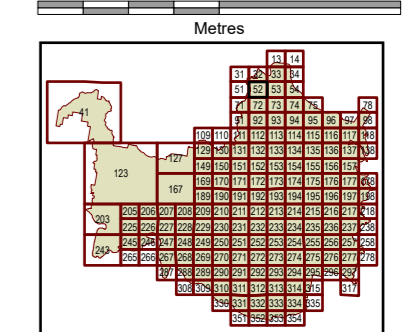

While every care is taken to ensure the accuracy of this data, the Brisbane City Council and the copyright owners, in permitting the use of this data, make no representations or warranties about its accuracy, reliability, completeness or suitability for any particular purpose and disclaims all responsibility and all liability (including without limitation, liability in negligence) for all expenses, losses, damages (including indirect or consequential damage) and costs which you might incur as a result of the data being inaccurate or incomplete in any way and for any reason.

© The State of Queensland (Department of Resources) (2021)  
 © Brisbane City Council (2022)



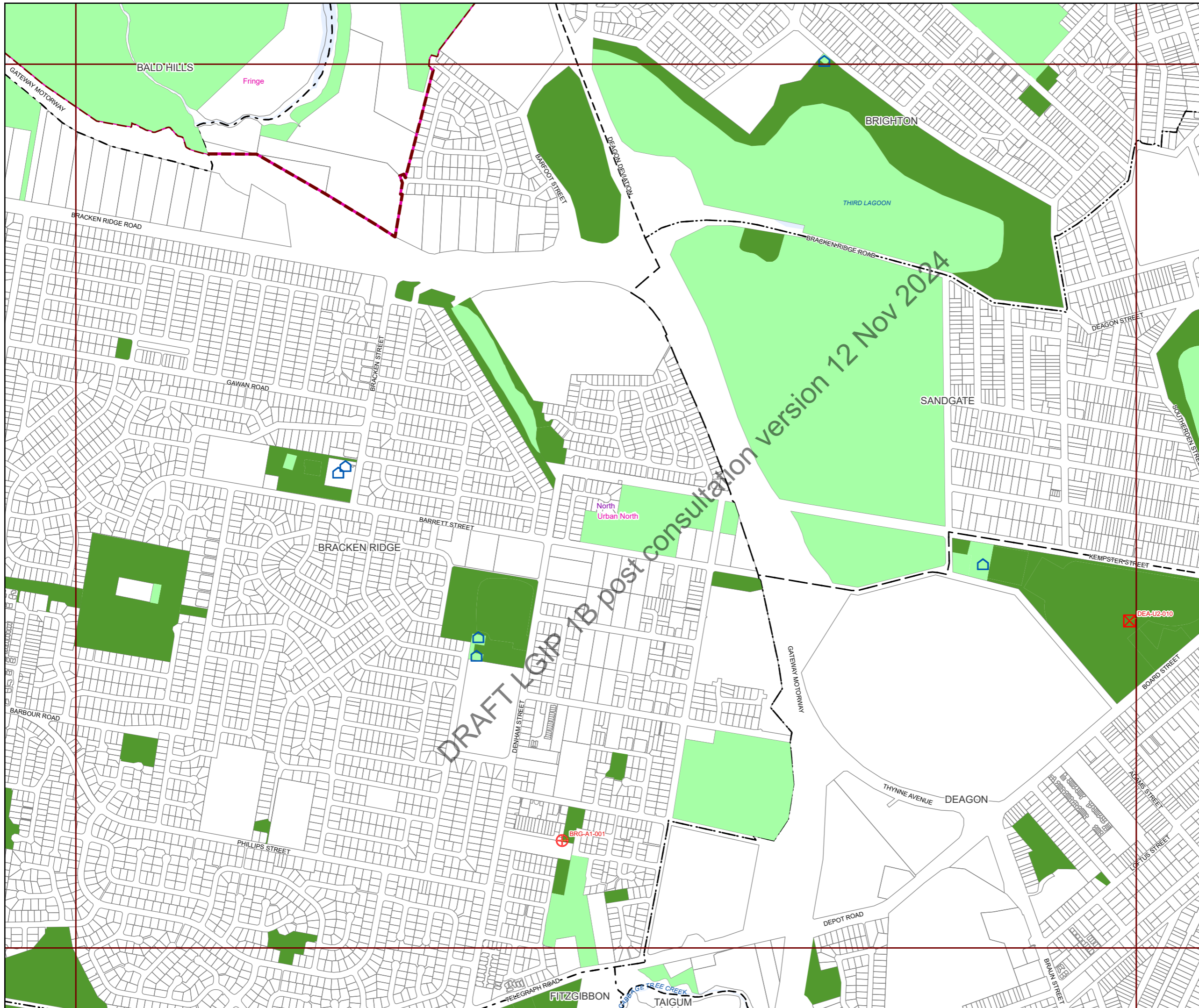
Projection: Map Grid of Australia, Zone 56  
 Horizontal Datum: Geocentric Datum of Australia 1994

Approximate Scale @ A3 1:10,000



Plans for Trunk Infrastructure  
 Parks & Land for  
 Community Facilities  
 Map PCF52





**Future infrastructure**

- Community facility - indicative location
- Park acquisition and embellishment - specific location
- Park acquisition and embellishment - indicative location
- Park upgrade - specific location
- Park embellishment - specific location
- Corridor link park acquisition and embellishment - specific location
- Corridor link park acquisition and embellishment - indicative location

**Existing infrastructure**

- Community facility
- Trunk park
- Non-trunk park

**Boundaries**

- Suburb boundaries
- Priority infrastructure area
- Public parks service catchments
- Land for community facilities service catchments
- Property boundaries (June 2021)
- Individual network map boundaries
- Waterways

**NOTES**

This map is notional only and should not be used for interpreting City Plan provisions relating to specific sites. To properly interpret the maps, the planning scheme must be referred to.

As adopted by Council, effective as of XXth XXXX 202X.

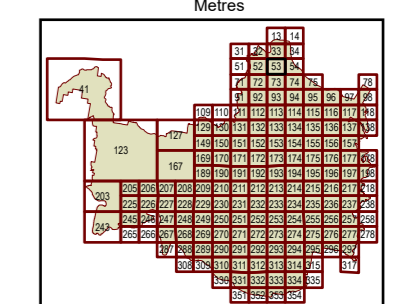

Based on Cadastral Data provided with the permission of the Department of Resources.

While every care is taken to ensure the accuracy of this data, the Brisbane City Council and the copyright owners, in permitting the use of this data, make no representations or warranties about its accuracy, reliability, completeness or suitability for any particular purpose and disclaims all responsibility and all liability (including without limitation, liability in negligence) for all expenses, losses, damages (including indirect or consequential damage) and costs which you might incur as a result of the data being inaccurate or incomplete in any way and for any reason.

© The State of Queensland (Department of Resources) (2021)  
 © Brisbane City Council (2022)

Projection: Map Grid of Australia, Zone 56  
 Horizontal Datum: Geocentric Datum of Australia 1994

Approximate Scale @ A3 1:10,000



Plans for Trunk Infrastructure  
 Parks & Land for  
 Community Facilities  
 Map PCF53





**Future infrastructure**

- Community facility - indicative location
- Park acquisition and embellishment - specific location
- Park acquisition and embellishment - indicative location
- Park upgrade - specific location
- Park embellishment - specific location
- Corridor link park acquisition and embellishment - specific location
- Corridor link park acquisition and embellishment - indicative location

**Existing infrastructure**

- Community facility
- Trunk park
- Non-trunk park

**Boundaries**

- Suburb boundaries
- Priority infrastructure area
- Public parks service catchments
- Land for community facilities service catchments
- Property boundaries (June 2021)
- Individual network map boundaries
- Waterways

**NOTES**

This map is notional only and should not be used for interpreting City Plan provisions relating to specific sites. To properly interpret the maps, the planning scheme must be referred to.

As adopted by Council, effective as of XXth XXXX 202X.

Based on Cadastral Data provided with the permission of the Department of Resources.

While every care is taken to ensure the accuracy of this data, the Brisbane City Council and the copyright owners, in permitting the use of this data, make no representations or warranties about its accuracy, reliability, completeness or suitability for any particular purpose and disclaims all responsibility and all liability (including without limitation, liability in negligence) for all expenses, losses, damages (including indirect or consequential damage) and costs which you might incur as a result of the data being inaccurate or incomplete in any way and for any reason.

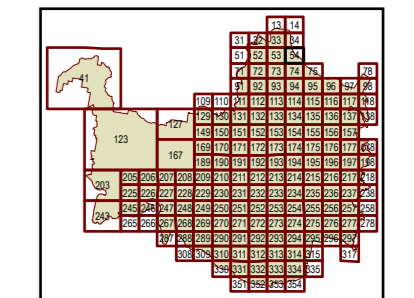
© The State of Queensland (Department of Resources) (2021)  
 © Brisbane City Council (2022)

Projection: Map Grid of Australia, Zone 56  
 Horizontal Datum: Geocentric Datum of Australia 1994

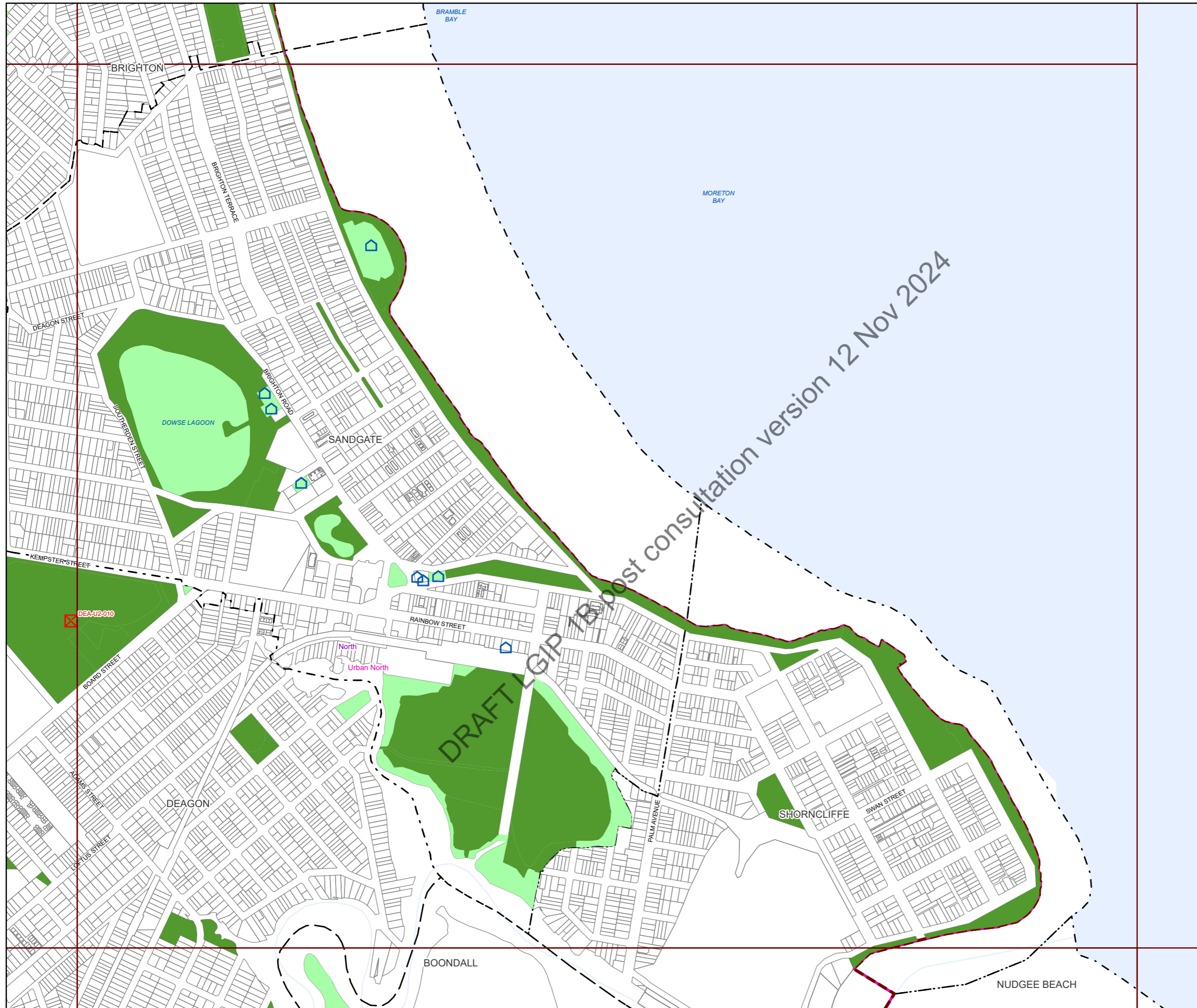
Approximate Scale @ A3 1:10,000

0 240 480

Metres



Plans for Trunk Infrastructure  
 Parks & Land for  
 Community Facilities  
 Map PCF54





**Future infrastructure**

- Community facility - indicative location
- Park acquisition and embellishment - specific location
- Park acquisition and embellishment - indicative location
- Park upgrade - specific location
- Park embellishment - specific location
- Corridor link park acquisition and embellishment - specific location
- Corridor link park acquisition and embellishment - indicative location

**Existing infrastructure**

- Community facility
- Trunk park
- Non-trunk park

**Boundaries**

- Suburb boundaries
- Priority infrastructure area
- Public parks service catchments
- Land for community facilities service catchments
- Property boundaries (June 2021)
- Individual network map boundaries
- Waterways

**NOTES**

This map is notional only and should not be used for interpreting City Plan provisions relating to specific sites. To properly interpret the maps, the planning scheme must be referred to.

As adopted by Council, effective as of XXth XXXX 202X.

Based on Cadastral Data provided with the permission of the Department of Resources.

While every care is taken to ensure the accuracy of this data, the Brisbane City Council and the copyright owners, in permitting the use of this data, make no representations or warranties about its accuracy, reliability, completeness or suitability for any particular purpose and disclaims all responsibility and all liability (including without limitation, liability in negligence) for all expenses, losses, damages (including indirect or consequential damage) and costs which you might incur as a result of the data being inaccurate or incomplete in any way and for any reason.

© The State of Queensland (Department of Resources) (2021)  
 © Brisbane City Council (2022)

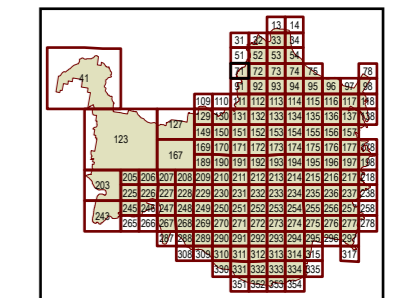


Projection: Map Grid of Australia, Zone 56  
 Horizontal Datum: Geocentric Datum of Australia 1994

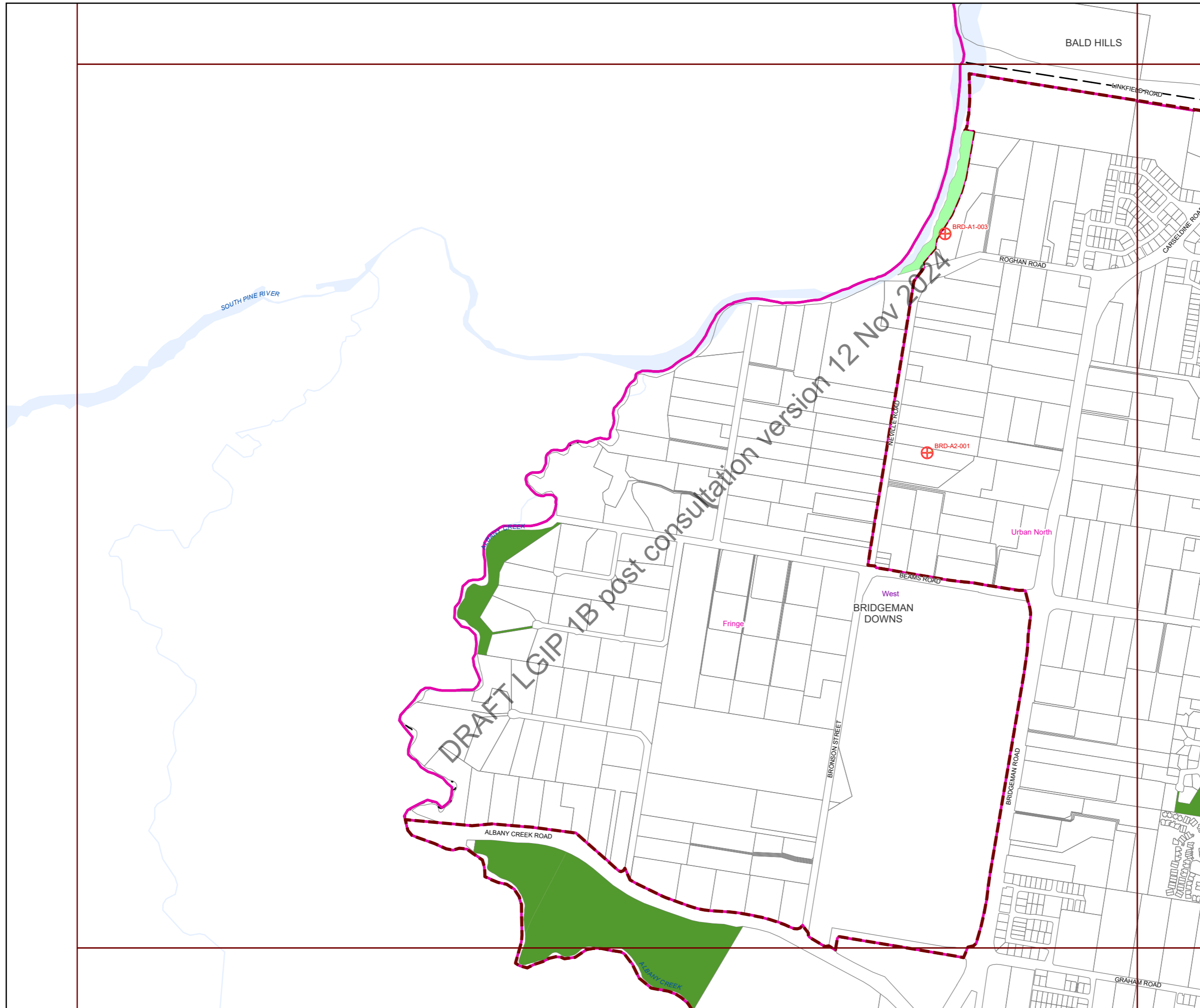
Approximate Scale @ A3 1:10,000

0 240 480

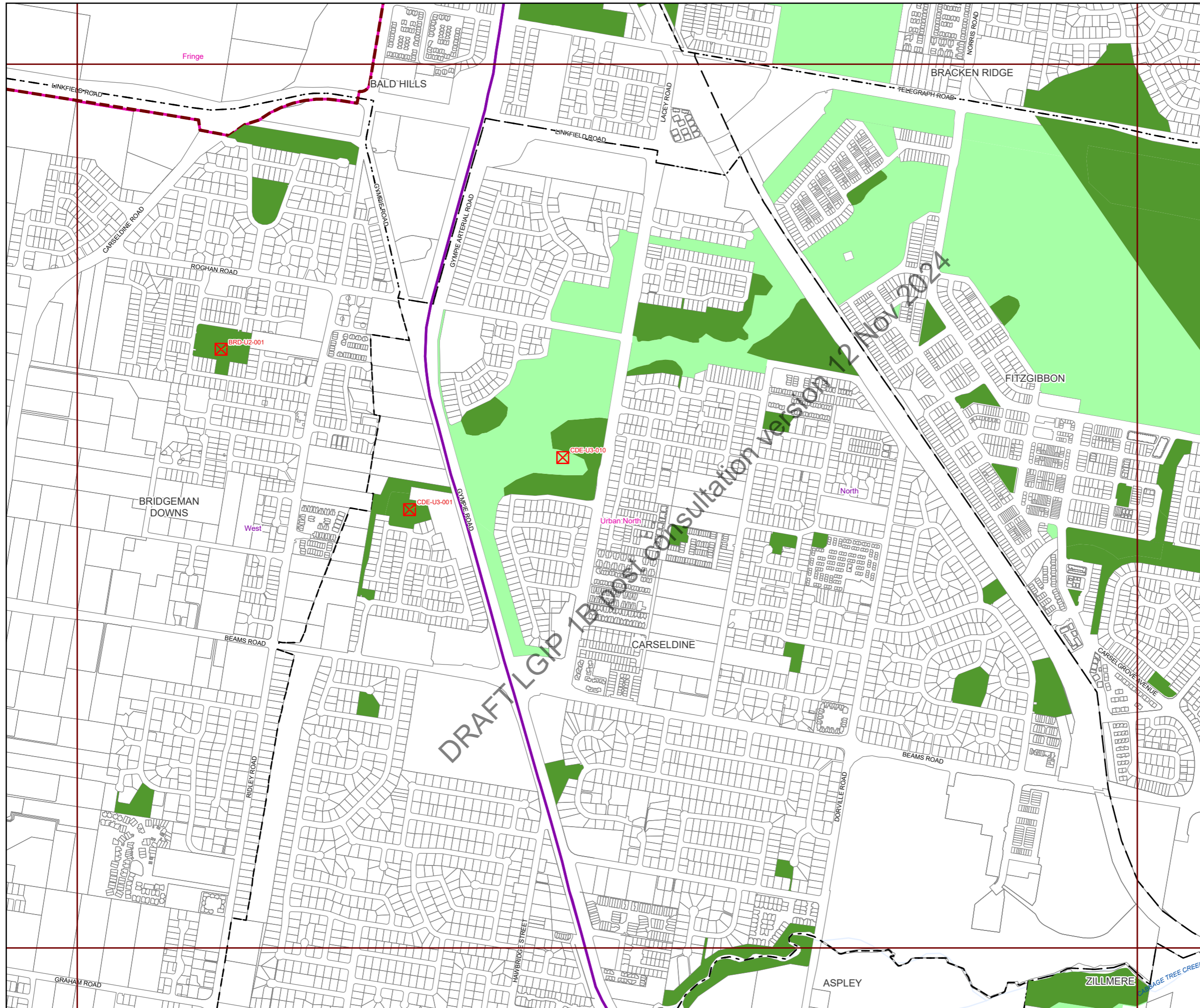
Metres



Plans for Trunk Infrastructure  
 Parks & Land for  
 Community Facilities  
 Map PCF71







**Future infrastructure**

- Community facility - indicative location
- Park acquisition and embellishment - specific location
- Park acquisition and embellishment - indicative location
- Park upgrade - specific location
- Park embellishment - specific location
- Corridor link park acquisition and embellishment - specific location
- Corridor link park acquisition and embellishment - indicative location

**Existing infrastructure**

- Community facility
- Trunk park
- Non-trunk park

**Boundaries**

- Suburb boundaries
- Priority infrastructure area
- Public parks service catchments
- Land for community facilities service catchments
- Property boundaries (June 2021)
- Individual network map boundaries
- Waterways

**NOTES**

This map is notional only and should not be used for interpreting City Plan provisions relating to specific sites. To properly interpret the maps, the planning scheme must be referred to.

As adopted by Council, effective as of XXth XXXX 202X.

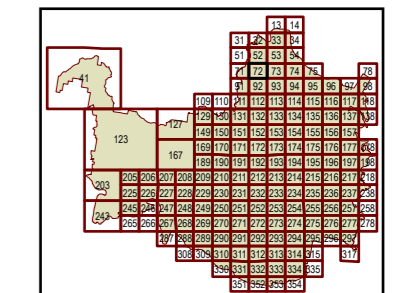
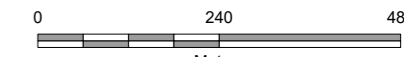
Based on Cadastral Data provided with the permission of the Department of Resources.

While every care is taken to ensure the accuracy of this data, the Brisbane City Council and the copyright owners, in permitting the use of this data, make no representations or warranties about its accuracy, reliability, completeness or suitability for any particular purpose and disclaims all responsibility and all liability (including without limitation, liability in negligence) for all expenses, losses, damages (including indirect or consequential damage) and costs which you might incur as a result of the data being inaccurate or incomplete in any way and for any reason.

© The State of Queensland (Department of Resources) (2021)  
 © Brisbane City Council (2022)

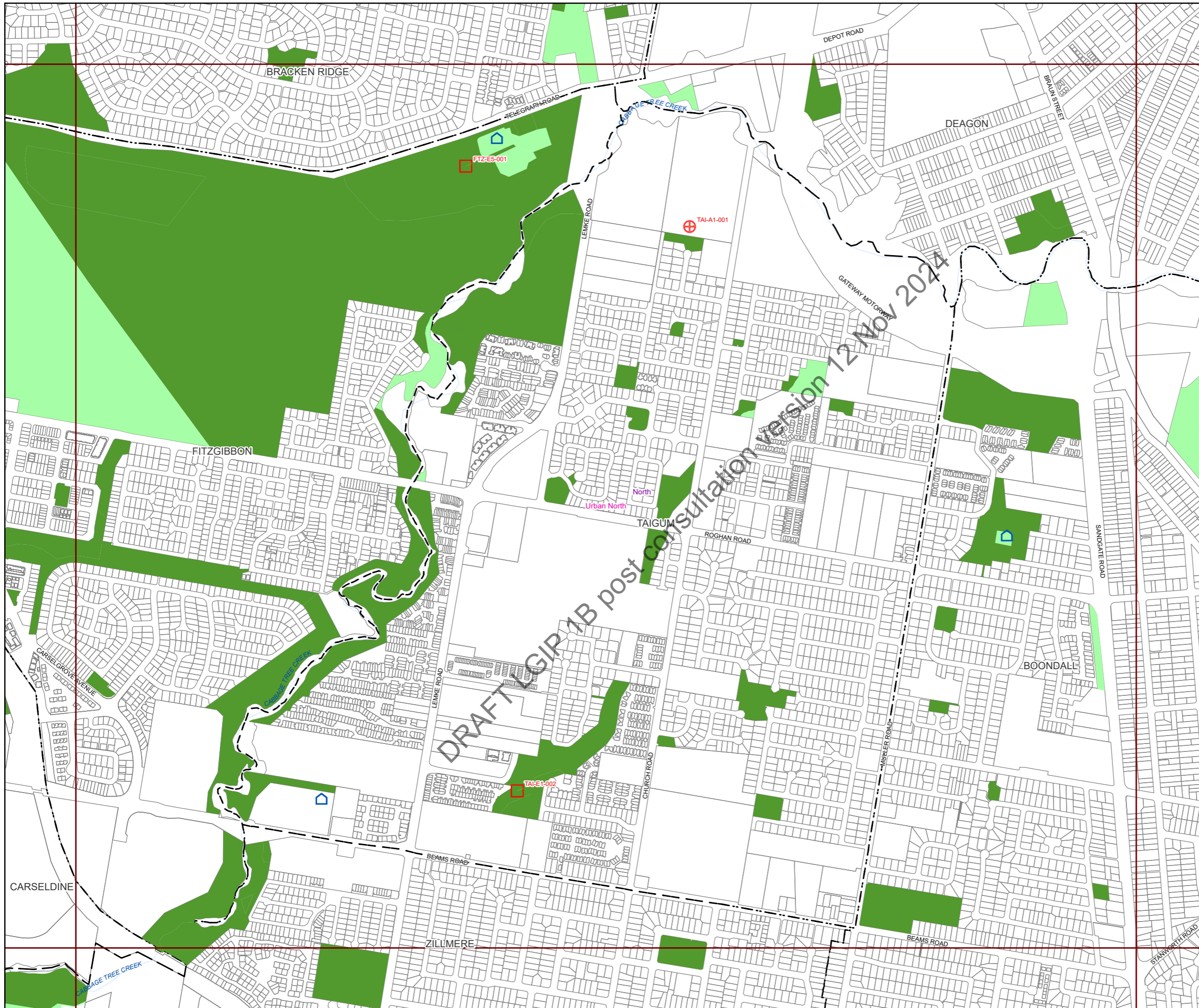
Projection: Map Grid of Australia, Zone 56  
 Horizontal Datum: Geocentric Datum of Australia 1994

Approximate Scale @ A3 1:10,000



Plans for Trunk Infrastructure  
 Parks & Land for  
 Community Facilities  
 Map PCF72





**Future infrastructure**

- Community facility - indicative location
- Park acquisition and embellishment - specific location
- Park acquisition and embellishment - indicative location
- Park upgrade - specific location
- Park embellishment - specific location
- Corridor link park acquisition and embellishment - specific location
- Corridor link park acquisition and embellishment - indicative location

**Existing infrastructure**

- Community facility
- Trunk park
- Non-trunk park

**Boundaries**

- Suburb boundaries
- Priority infrastructure area
- Public parks service catchments
- Land for community facilities service catchments
- Property boundaries (June 2021)
- Individual network map boundaries
- Waterways

**NOTES**

This map is notional only and should not be used for interpreting City Plan provisions relating to specific sites. To properly interpret the maps, the planning scheme must be referred to.

As adopted by Council, effective as of XXth XXXX 202X.

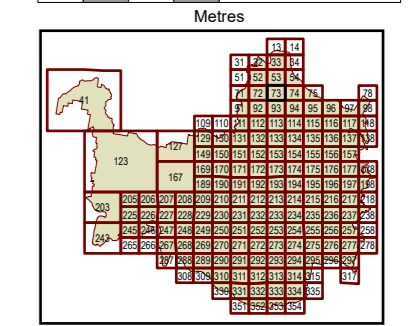
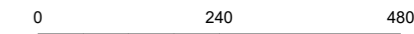
Based on Cadastral Data provided with the permission of the Department of Resources.

While every care is taken to ensure the accuracy of this data, the Brisbane City Council and the copyright owners, in permitting the use of this data, make no representations or warranties about its accuracy, reliability, completeness or suitability for any particular purpose and disclaims all responsibility and all liability (including without limitation, liability in negligence) for all expenses, losses, damages (including indirect or consequential damage) and costs which you might incur as a result of the data being inaccurate or incomplete in any way and for any reason.

© The State of Queensland (Department of Resources) (2021)  
 © Brisbane City Council (2022)

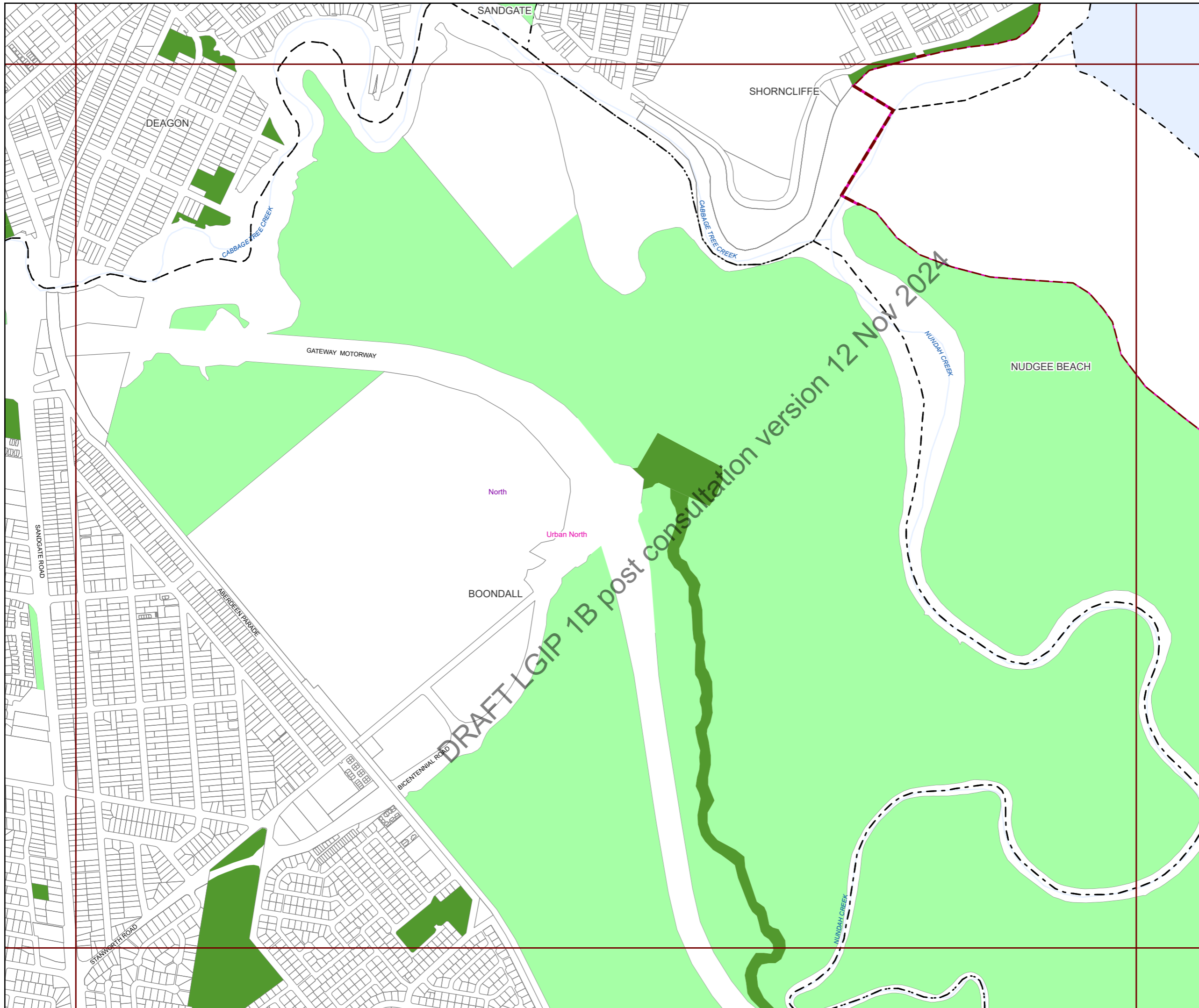
Projection: Map Grid of Australia, Zone 56  
 Horizontal Datum: Geocentric Datum of Australia 1994

Approximate Scale @ A3 1:10,000



Plans for Trunk Infrastructure  
 Parks & Land for  
 Community Facilities  
 Map PCF73





**Future infrastructure**

- Community facility - indicative location
- Park acquisition and embellishment - specific location
- Park acquisition and embellishment - indicative location
- Park upgrade - specific location
- Park embellishment - specific location
- Corridor link park acquisition and embellishment - specific location
- Corridor link park acquisition and embellishment - indicative location

**Existing infrastructure**

- Community facility
- Trunk park
- Non-trunk park

**Boundaries**

- Suburb boundaries
- Priority infrastructure area
- Public parks service catchments
- Land for community facilities service catchments
- Property boundaries (June 2021)
- Individual network map boundaries
- Waterways

**NOTES**

This map is notional only and should not be used for interpreting City Plan provisions relating to specific sites. To properly interpret the maps, the planning scheme must be referred to.

As adopted by Council, effective as of XXth XXXX 202X.

Based on Cadastral Data provided with the permission of the Department of Resources.

While every care is taken to ensure the accuracy of this data, the Brisbane City Council and the copyright owners, in permitting the use of this data, make no representations or warranties about its accuracy, reliability, completeness or suitability for any particular purpose and disclaims all responsibility and all liability (including without limitation, liability in negligence) for all expenses, losses, damages (including indirect or consequential damage) and costs which you might incur as a result of the data being inaccurate or incomplete in any way and for any reason.

© The State of Queensland (Department of Resources) (2021)  
 © Brisbane City Council (2022)

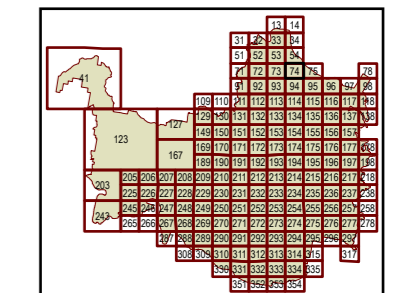


Projection: Map Grid of Australia, Zone 56  
 Horizontal Datum: Geocentric Datum of Australia 1994

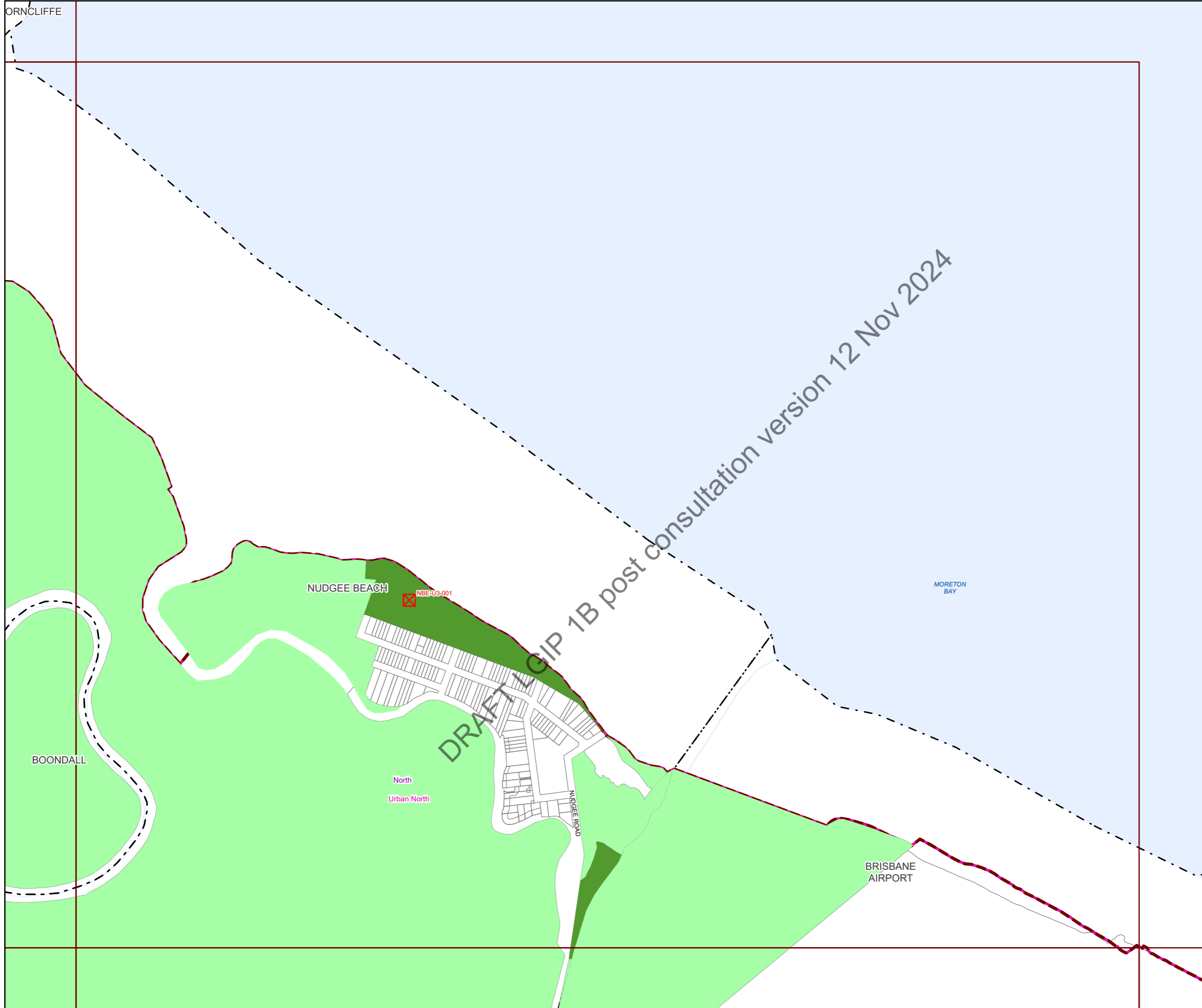
Approximate Scale @ A3 1:10,000

0 240 480

Metres



Plans for Trunk Infrastructure  
 Parks & Land for  
 Community Facilities  
 Map PCF74



**Future infrastructure**

- Community facility - indicative location
- Park acquisition and embellishment - specific location
- Park acquisition and embellishment - indicative location
- Park upgrade - specific location
- Park embellishment - specific location
- Corridor link park acquisition and embellishment - specific location
- Corridor link park acquisition and embellishment - indicative location

**Existing infrastructure**

- Community facility
- Trunk park
- Non-trunk park

**Boundaries**

- Suburb boundaries
- Priority infrastructure area
- Public parks service catchments
- Land for community facilities service catchments
- Property boundaries (June 2021)
- Individual network map boundaries
- Waterways

**NOTES**

This map is notional only and should not be used for interpreting City Plan provisions relating to specific sites. To properly interpret the maps, the planning scheme must be referred to.

As adopted by Council, effective as of XXth XXXX 202X.

Based on Cadastral Data provided with the permission of the Department of Resources.

While every care is taken to ensure the accuracy of this data, the Brisbane City Council and the copyright owners, in permitting the use of this data, make no representations or warranties about its accuracy, reliability, completeness or suitability for any particular purpose and disclaims all responsibility and all liability (including without limitation, liability in negligence) for all expenses, losses, damages (including indirect or consequential damage) and costs which you might incur as a result of the data being inaccurate or incomplete in any way and for any reason.

© The State of Queensland (Department of Resources) (2021)  
 © Brisbane City Council (2022)

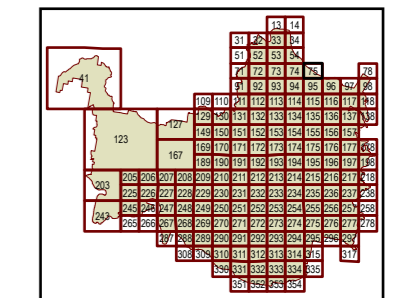


Projection: Map Grid of Australia, Zone 56  
 Horizontal Datum: Geocentric Datum of Australia 1994

Approximate Scale @ A3 1:10,000

0 240 480

Metres



Plans for Trunk Infrastructure  
 Parks & Land for  
 Community Facilities  
 Map PCF75





**Future infrastructure**

- Community facility - indicative location
- Park acquisition and embellishment - specific location
- Park acquisition and embellishment - indicative location
- Park upgrade - specific location
- Park embellishment - specific location
- Corridor link park acquisition and embellishment - specific location
- Corridor link park acquisition and embellishment - indicative location

**Existing infrastructure**

- Community facility
- Trunk park
- Non-trunk park

**Boundaries**

- Suburb boundaries
- Priority infrastructure area
- Public parks service catchments
- Land for community facilities service catchments
- Property boundaries (June 2021)
- Individual network map boundaries
- Waterways

**NOTES**

This map is notional only and should not be used for interpreting City Plan provisions relating to specific sites. To properly interpret the maps, the planning scheme must be referred to.

As adopted by Council, effective as of XXth XXXX 202X.

Based on Cadastral Data provided with the permission of the Department of Resources.

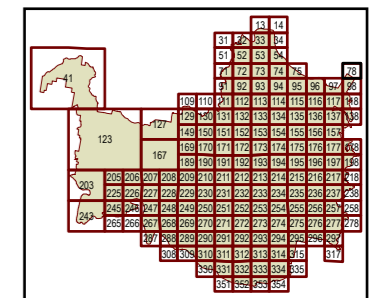
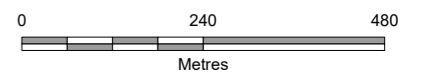
While every care is taken to ensure the accuracy of this data, the Brisbane City Council and the copyright owners, in permitting the use of this data, make no representations or warranties about its accuracy, reliability, completeness or suitability for any particular purpose and disclaims all responsibility and all liability (including without limitation, liability in negligence) for all expenses, losses, damages (including indirect or consequential damage) and costs which you might incur as a result of the data being inaccurate or incomplete in any way and for any reason.

© The State of Queensland (Department of Resources) (2021)  
 © Brisbane City Council (2022)

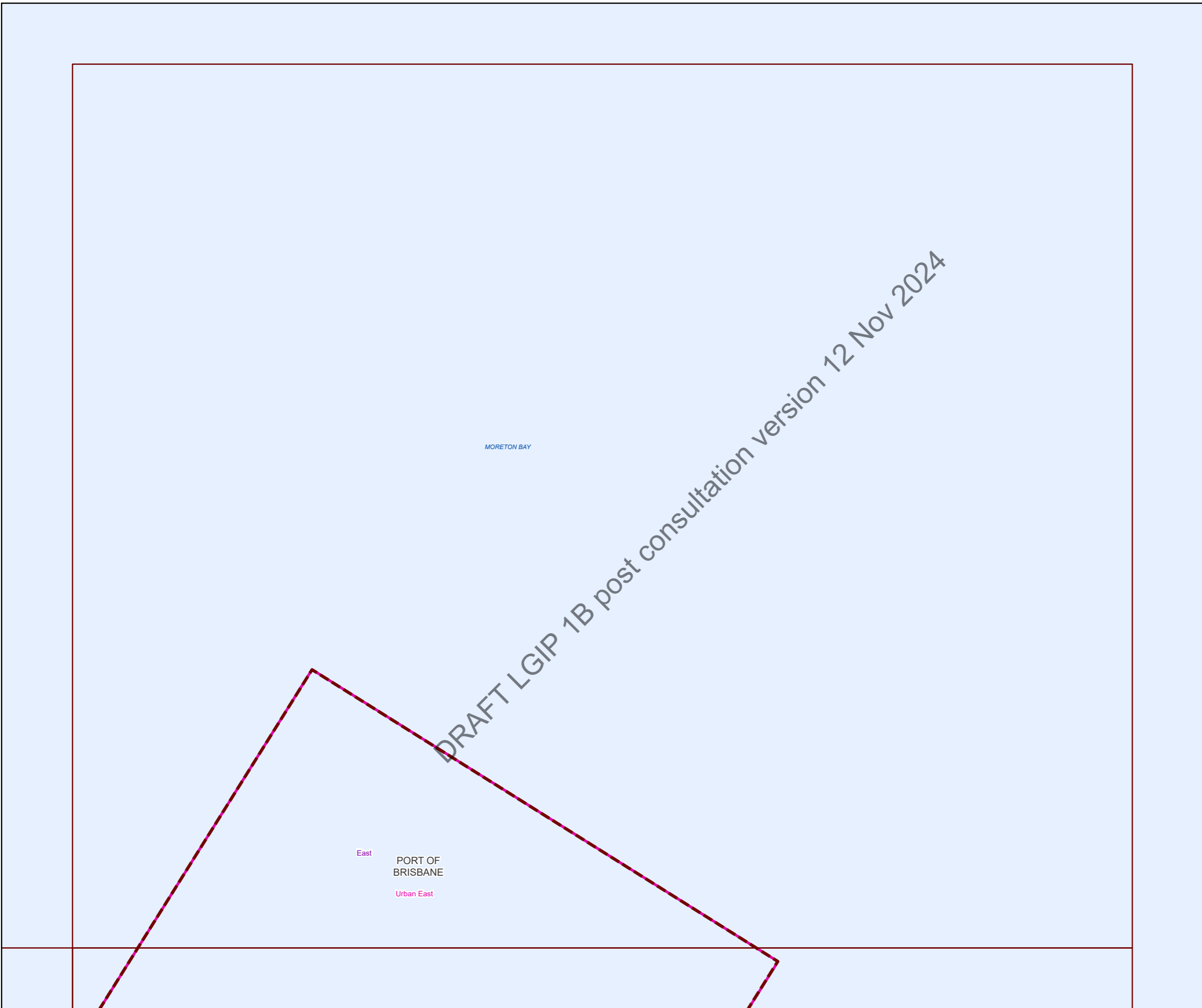


Projection: Map Grid of Australia, Zone 56  
 Horizontal Datum: Geocentric Datum of Australia 1994

Approximate Scale @ A3 1:10,000



Plans for Trunk Infrastructure  
 Parks & Land for  
 Community Facilities  
 Map PCF78



MORETON BAY

East  
 PORT OF  
 BRISBANE  
 Urban East



**Future infrastructure**

- Community facility - indicative location
- Park acquisition and embellishment - specific location
- Park acquisition and embellishment - indicative location
- Park upgrade - specific location
- Park embellishment - specific location
- Corridor link park acquisition and embellishment - specific location
- Corridor link park acquisition and embellishment - indicative location

**Existing infrastructure**

- Community facility
- Trunk park
- Non-trunk park

**Boundaries**

- Suburb boundaries
- Priority infrastructure area
- Public parks service catchments
- Land for community facilities service catchments
- Property boundaries (June 2021)
- Individual network map boundaries
- Waterways

**NOTES**

This map is notional only and should not be used for interpreting City Plan provisions relating to specific sites. To properly interpret the maps, the planning scheme must be referred to.

As adopted by Council, effective as of XXth XXXX 202X.

Based on Cadastral Data provided with the permission of the Department of Resources.

While every care is taken to ensure the accuracy of this data, the Brisbane City Council and the copyright owners, in permitting the use of this data, make no representations or warranties about its accuracy, reliability, completeness or suitability for any particular purpose and disclaims all responsibility and all liability (including without limitation, liability in negligence) for all expenses, losses, damages (including indirect or consequential damage) and costs which you might incur as a result of the data being inaccurate or incomplete in any way and for any reason.

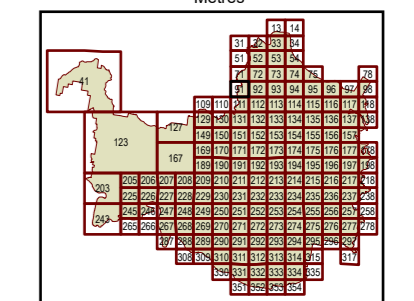
© The State of Queensland (Department of Resources) (2021)  
 © Brisbane City Council (2022)

Projection: Map Grid of Australia, Zone 56  
 Horizontal Datum: Geocentric Datum of Australia 1994

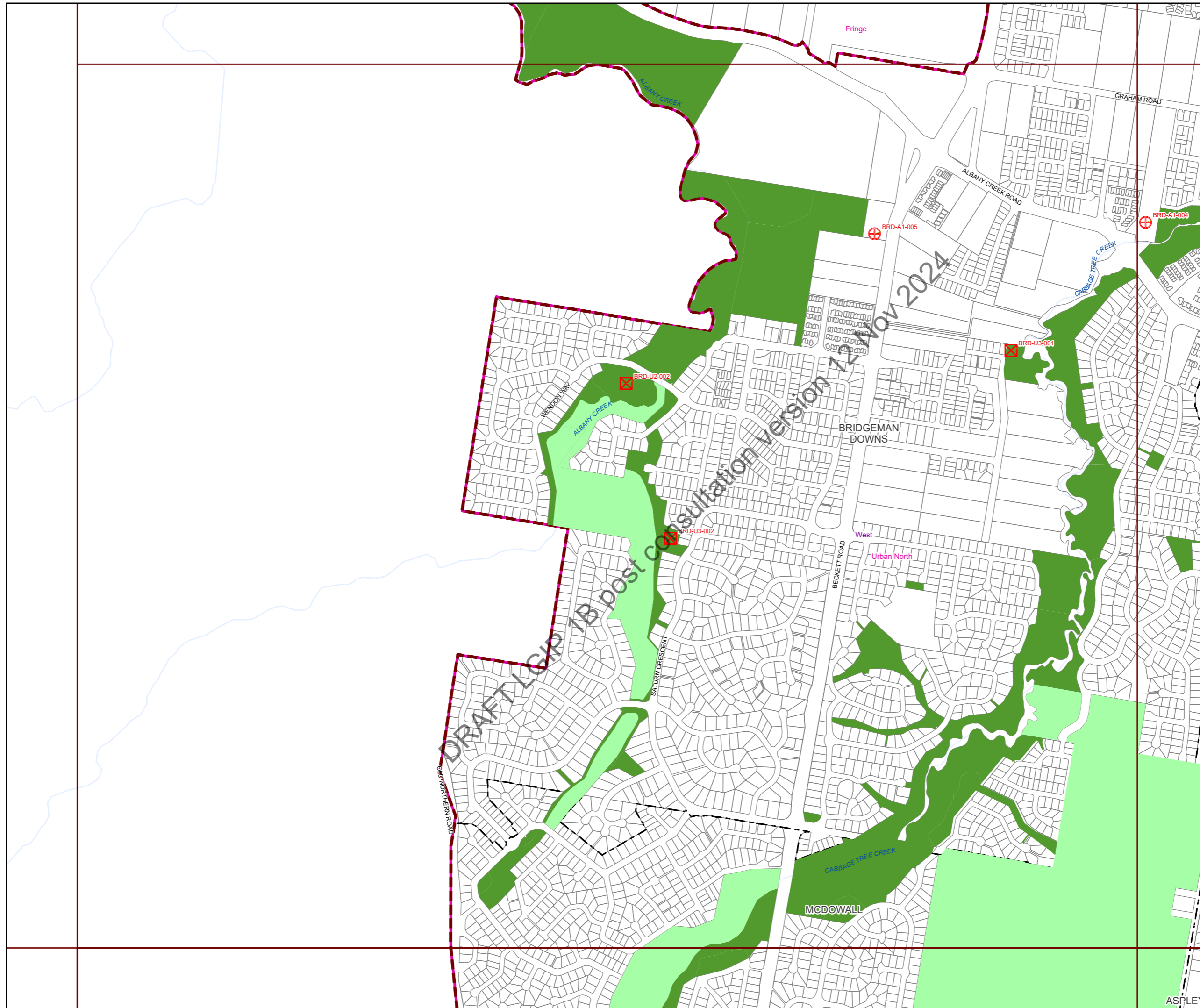
Approximate Scale @ A3 1:10,000

0 240 480

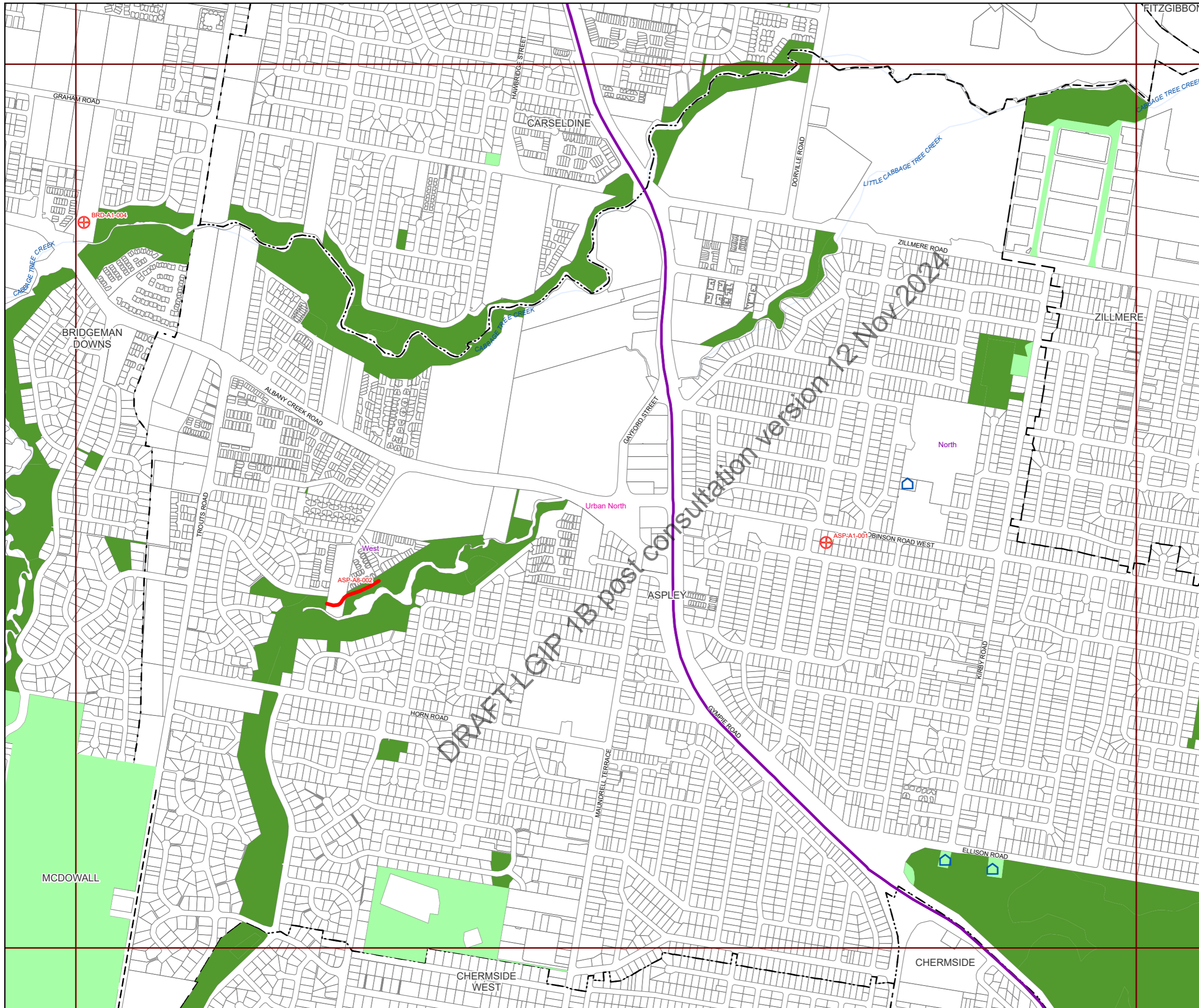
Metres



Plans for Trunk Infrastructure  
 Parks & Land for  
 Community Facilities  
 Map PCF91







**Future infrastructure**

- Community facility - indicative location
- Park acquisition and embellishment - specific location
- Park acquisition and embellishment - indicative location
- Park upgrade - specific location
- Park embellishment - specific location
- Corridor link park acquisition and embellishment - specific location
- Corridor link park acquisition and embellishment - indicative location

**Existing infrastructure**

- Community facility
- Trunk park
- Non-trunk park

**Boundaries**

- Suburb boundaries
- Priority infrastructure area
- Public parks service catchments
- Land for community facilities service catchments
- Property boundaries (June 2021)
- Individual network map boundaries
- Waterways

**NOTES**

This map is notional only and should not be used for interpreting City Plan provisions relating to specific sites. To properly interpret the maps, the planning scheme must be referred to.

As adopted by Council, effective as of XXth XXXX 202X.

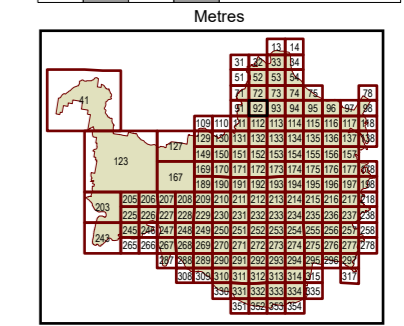
Based on Cadastral Data provided with the permission of the Department of Resources.

While every care is taken to ensure the accuracy of this data, the Brisbane City Council and the copyright owners, in permitting the use of this data, make no representations or warranties about its accuracy, reliability, completeness or suitability for any particular purpose and disclaims all responsibility and all liability (including without limitation, liability in negligence) for all expenses, losses, damages (including indirect or consequential damage) and costs which you might incur as a result of the data being inaccurate or incomplete in any way and for any reason.

© The State of Queensland (Department of Resources) (2021)  
 © Brisbane City Council (2022)

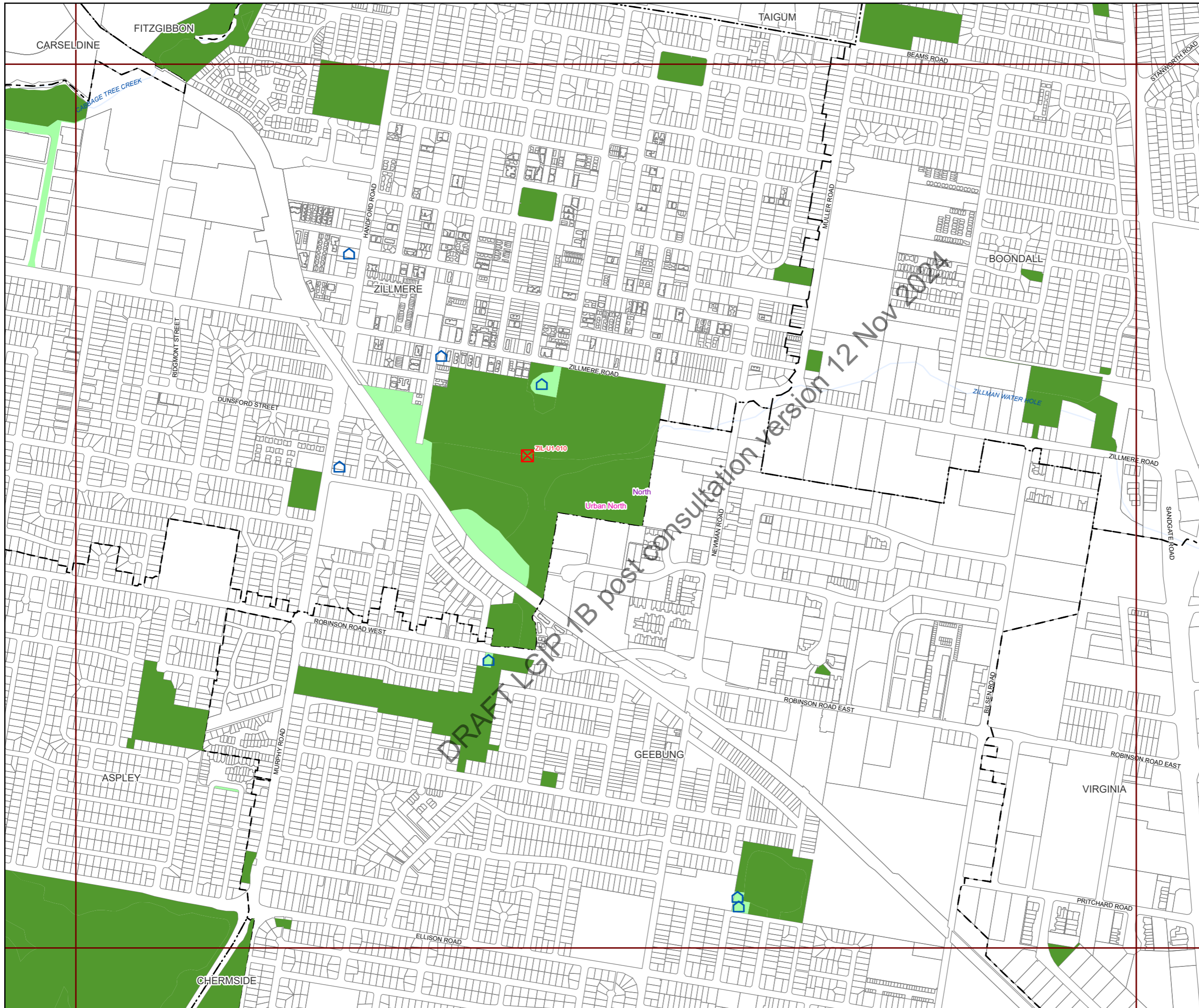
Projection: Map Grid of Australia, Zone 56  
 Horizontal Datum: Geocentric Datum of Australia 1994

Approximate Scale @ A3 1:10,000



Plans for Trunk Infrastructure  
 Parks & Land for  
 Community Facilities  
 Map PCF92





**Future infrastructure**

- Community facility - indicative location
- Park acquisition and embellishment - specific location
- Park acquisition and embellishment - indicative location
- Park upgrade - specific location
- Park embellishment - specific location
- Corridor link park acquisition and embellishment - specific location
- Corridor link park acquisition and embellishment - indicative location

**Existing infrastructure**

- Community facility
- Trunk park
- Non-trunk park

**Boundaries**

- Suburb boundaries
- Priority infrastructure area
- Public parks service catchments
- Land for community facilities service catchments
- Property boundaries (June 2021)
- Individual network map boundaries
- Waterways

**NOTES**

This map is notional only and should not be used for interpreting City Plan provisions relating to specific sites. To properly interpret the maps, the planning scheme must be referred to.

As adopted by Council, effective as of XXth XXXX 202X.

Based on Cadastral Data provided with the permission of the Department of Resources.

While every care is taken to ensure the accuracy of this data, the Brisbane City Council and the copyright owners, in permitting the use of this data, make no representations or warranties about its accuracy, reliability, completeness or suitability for any particular purpose and disclaims all responsibility and all liability (including without limitation, liability in negligence) for all expenses, losses, damages (including indirect or consequential damage) and costs which you might incur as a result of the data being inaccurate or incomplete in any way and for any reason.

© The State of Queensland (Department of Resources) (2021)  
 © Brisbane City Council (2022)

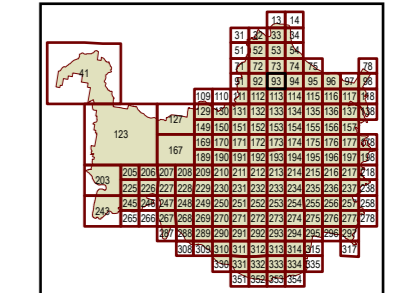


Projection: Map Grid of Australia, Zone 56  
 Horizontal Datum: Geocentric Datum of Australia 1994

Approximate Scale @ A3 1:10,000

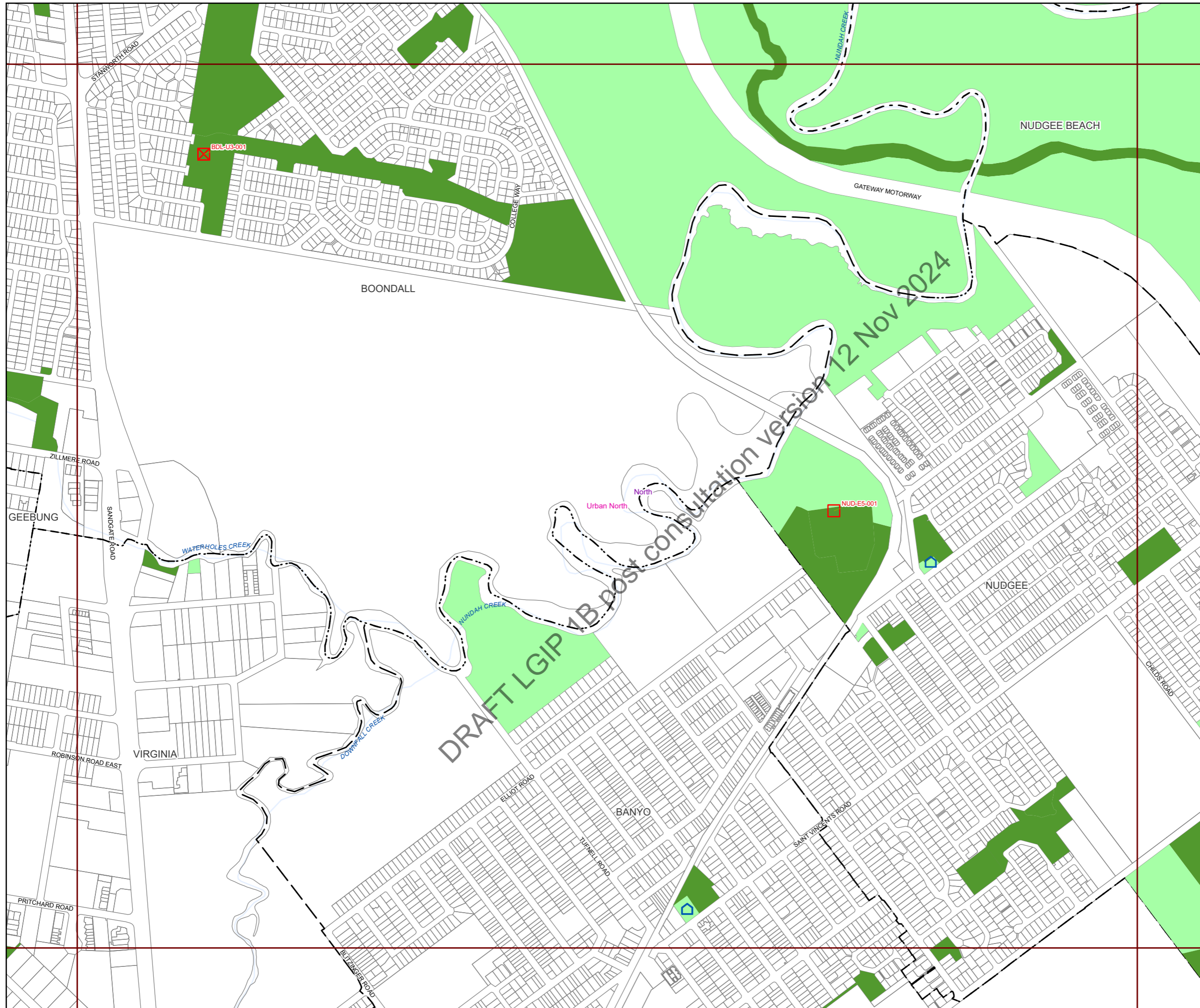
0 240 480

Metres



Plans for Trunk Infrastructure  
 Parks & Land for  
 Community Facilities  
 Map PCF93





**Future infrastructure**

- Community facility - indicative location
- Park acquisition and embellishment - specific location
- Park acquisition and embellishment - indicative location
- Park upgrade - specific location
- Park embellishment - specific location
- Corridor link park acquisition and embellishment - specific location
- Corridor link park acquisition and embellishment - indicative location

**Existing infrastructure**

- Community facility
- Trunk park
- Non-trunk park

**Boundaries**

- Suburb boundaries
- Priority infrastructure area
- Public parks service catchments
- Land for community facilities service catchments
- Property boundaries (June 2021)
- Individual network map boundaries
- Waterways

**NOTES**

This map is notional only and should not be used for interpreting City Plan provisions relating to specific sites. To properly interpret the maps, the planning scheme must be referred to.

As adopted by Council, effective as of XXth XXXX 202X.

Based on Cadastral Data provided with the permission of the Department of Resources.

While every care is taken to ensure the accuracy of this data, the Brisbane City Council and the copyright owners, in permitting the use of this data, make no representations or warranties about its accuracy, reliability, completeness or suitability for any particular purpose and disclaims all responsibility and all liability (including without limitation, liability in negligence) for all expenses, losses, damages (including indirect or consequential damage) and costs which you might incur as a result of the data being inaccurate or incomplete in any way and for any reason.

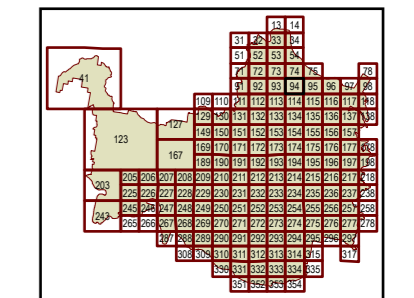
© The State of Queensland (Department of Resources) (2021)  
 © Brisbane City Council (2022)

Projection: Map Grid of Australia, Zone 56  
 Horizontal Datum: Geocentric Datum of Australia 1994

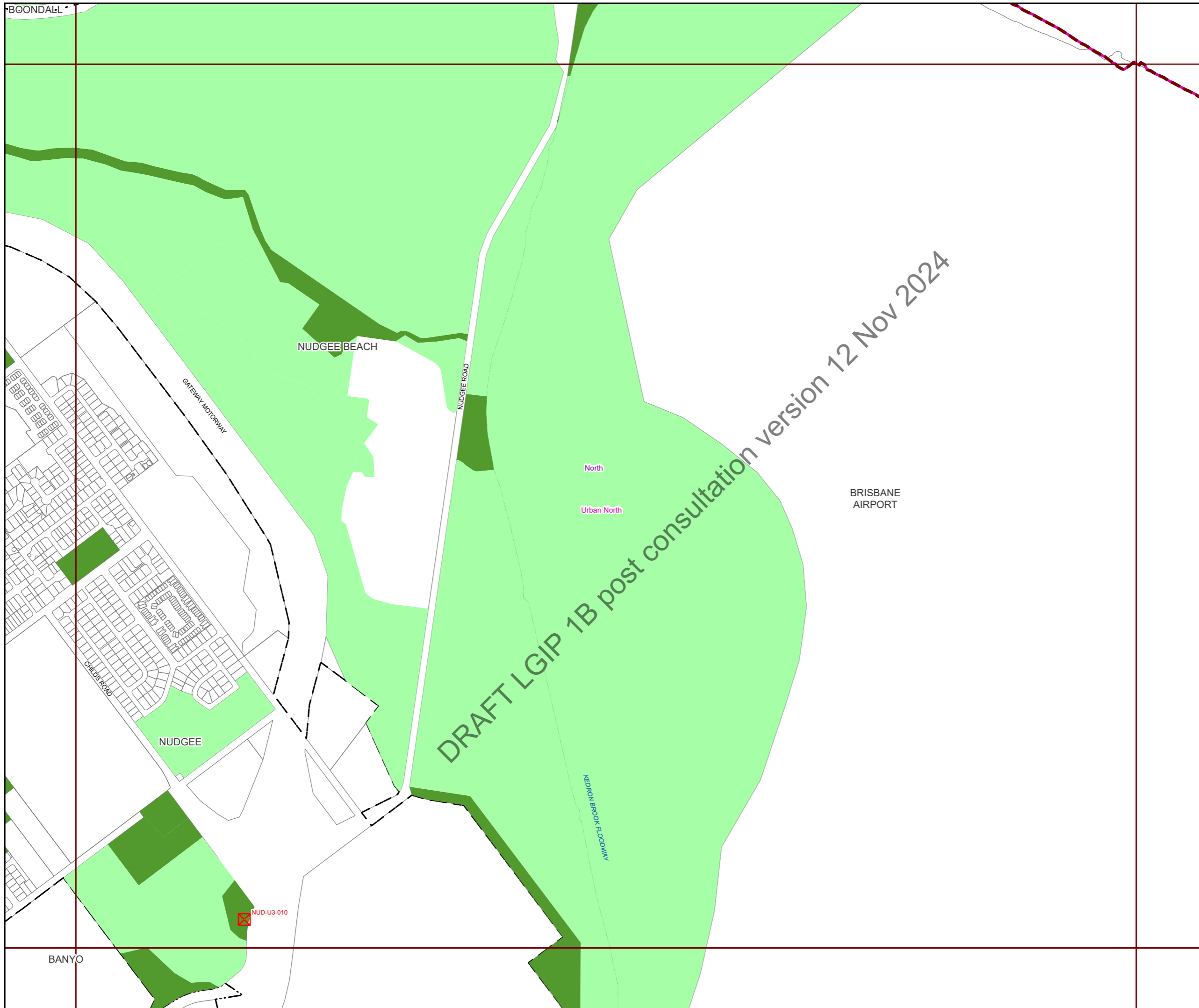
Approximate Scale @ A3 1:10,000

0 240 480

Metres



Plans for Trunk Infrastructure  
 Parks & Land for  
 Community Facilities  
 Map PCF94



**BRISBANE CITY**  
 Planning Scheme  
 Local Government  
 Infrastructure Plan

**Future infrastructure**

- Community facility - indicative location
- Park acquisition and embellishment - specific location
- Park acquisition and embellishment - indicative location
- Park upgrade - specific location
- Park embellishment - specific location
- Corridor link park acquisition and embellishment - specific location
- Corridor link park acquisition and embellishment - indicative location

**Existing infrastructure**

- Community facility
- Trunk park
- Non-trunk park

**Boundaries**

- Suburb boundaries
- Priority infrastructure area
- Public parks service catchments
- Land for community facilities service catchments
- Property boundaries (June 2021)
- Individual network map boundaries
- Waterways

**NOTES**

This map is notional only and should not be used for interpreting City Plan provisions relating to specific sites. To properly interpret the maps, the planning scheme must be referred to.

As adopted by Council, effective as of XXth XXXX 202X.

Based on Cadastral Data provided with the permission of the Department of Resources.

While every care is taken to ensure the accuracy of this data, the Brisbane City Council and the copyright owners, in permitting the use of this data, make no representations or warranties about its accuracy, reliability, completeness or suitability for any particular purpose and disclaims all responsibility and all liability (including without limitation, liability in negligence) for all expenses, losses, damages (including indirect or consequential damage) and costs which you might incur as a result of the data being inaccurate or incomplete in any way and for any reason.

© The State of Queensland (Department of Resources) (2021)  
 © Brisbane City Council (2022)

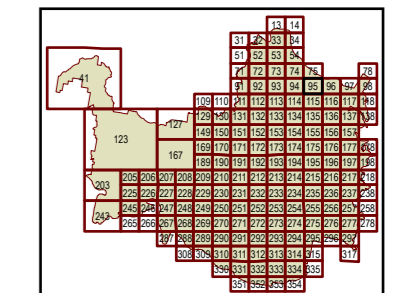


Projection: Map Grid of Australia, Zone 56  
 Horizontal Datum: Geocentric Datum of Australia 1994

Approximate Scale @ A3 1:10,000

0 240 480

Metres



Plans for Trunk Infrastructure  
 Parks & Land for  
 Community Facilities  
 Map PCF95












DRAFT LCIP 1B post consultation version 12 Nov 2024

BRISBANE  
AIRPORT




PINKENBA

Urban North  
North



**Future infrastructure**

-  Community facility - indicative location
-  Park acquisition and embellishment - specific location
-  Park acquisition and embellishment - indicative location
-  Park upgrade - specific location
-  Park embellishment - specific location
-  Corridor link park acquisition and embellishment - specific location
-  Corridor link park acquisition and embellishment - indicative location

**Existing infrastructure**

-  Community facility
-  Trunk park
-  Non-trunk park

**Boundaries**

-  Suburb boundaries
-  Priority infrastructure area
-  Public parks service catchments
-  Land for community facilities service catchments
-  Property boundaries (June 2021)
-  Individual network map boundaries
-  Waterways

**NOTES**

This map is notional only and should not be used for interpreting City Plan provisions relating to specific sites. To properly interpret the maps, the planning scheme must be referred to.

As adopted by Council, effective as of XXth XXXX 202X.

Based on Cadastral Data provided with the permission of the Department of Resources.

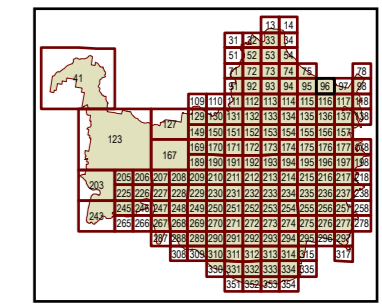
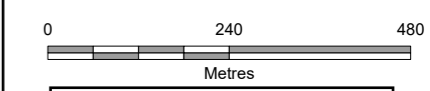
While every care is taken to ensure the accuracy of this data, the Brisbane City Council and the copyright owners, in permitting the use of this data, make no representations or warranties about its accuracy, reliability, completeness or suitability for any particular purpose and disclaims all responsibility and all liability (including without limitation, liability in negligence) for all expenses, losses, damages (including indirect or consequential damage) and costs which you might incur as a result of the data being inaccurate or incomplete in any way and for any reason.

© The State of Queensland (Department of Resources) (2021)  
 © Brisbane City Council (2022)



Projection: Map Grid of Australia, Zone 56  
 Horizontal Datum: Geocentric Datum of Australia 1994

Approximate Scale @ A3 1:10,000



Plans for Trunk Infrastructure  
 Parks & Land for  
 Community Facilities  
 Map PCF96





DRAFT LGIP 1B post consultation version 12 Nov 2024

**Future infrastructure**

- Community facility - indicative location
- Park acquisition and embellishment - specific location
- Park acquisition and embellishment - indicative location
- Park upgrade - specific location
- Park embellishment - specific location
- Corridor link park acquisition and embellishment - specific location
- Corridor link park acquisition and embellishment - indicative location

**Existing infrastructure**

- Community facility
- Trunk park
- Non-trunk park

**Boundaries**

- Suburb boundaries
- Priority infrastructure area
- Public parks service catchments
- Land for community facilities service catchments
- Property boundaries (June 2021)
- Individual network map boundaries
- Waterways

**NOTES**

This map is notional only and should not be used for interpreting City Plan provisions relating to specific sites. To properly interpret the maps, the planning scheme must be referred to.

As adopted by Council, effective as of XXth XXXX 202X.

Based on Cadastral Data provided with the permission of the Department of Resources.

While every care is taken to ensure the accuracy of this data, the Brisbane City Council and the copyright owners, in permitting the use of this data, make no representations or warranties about its accuracy, reliability, completeness or suitability for any particular purpose and disclaims all responsibility and all liability (including without limitation, liability in negligence) for all expenses, losses, damages (including indirect or consequential damage) and costs which you might incur as a result of the data being inaccurate or incomplete in any way and for any reason.

© The State of Queensland (Department of Resources) (2021)  
 © Brisbane City Council (2022)

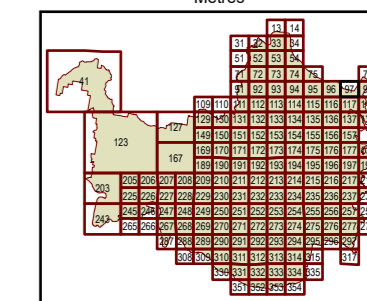


Projection: Map Grid of Australia, Zone 56  
 Horizontal Datum: Geocentric Datum of Australia 1994

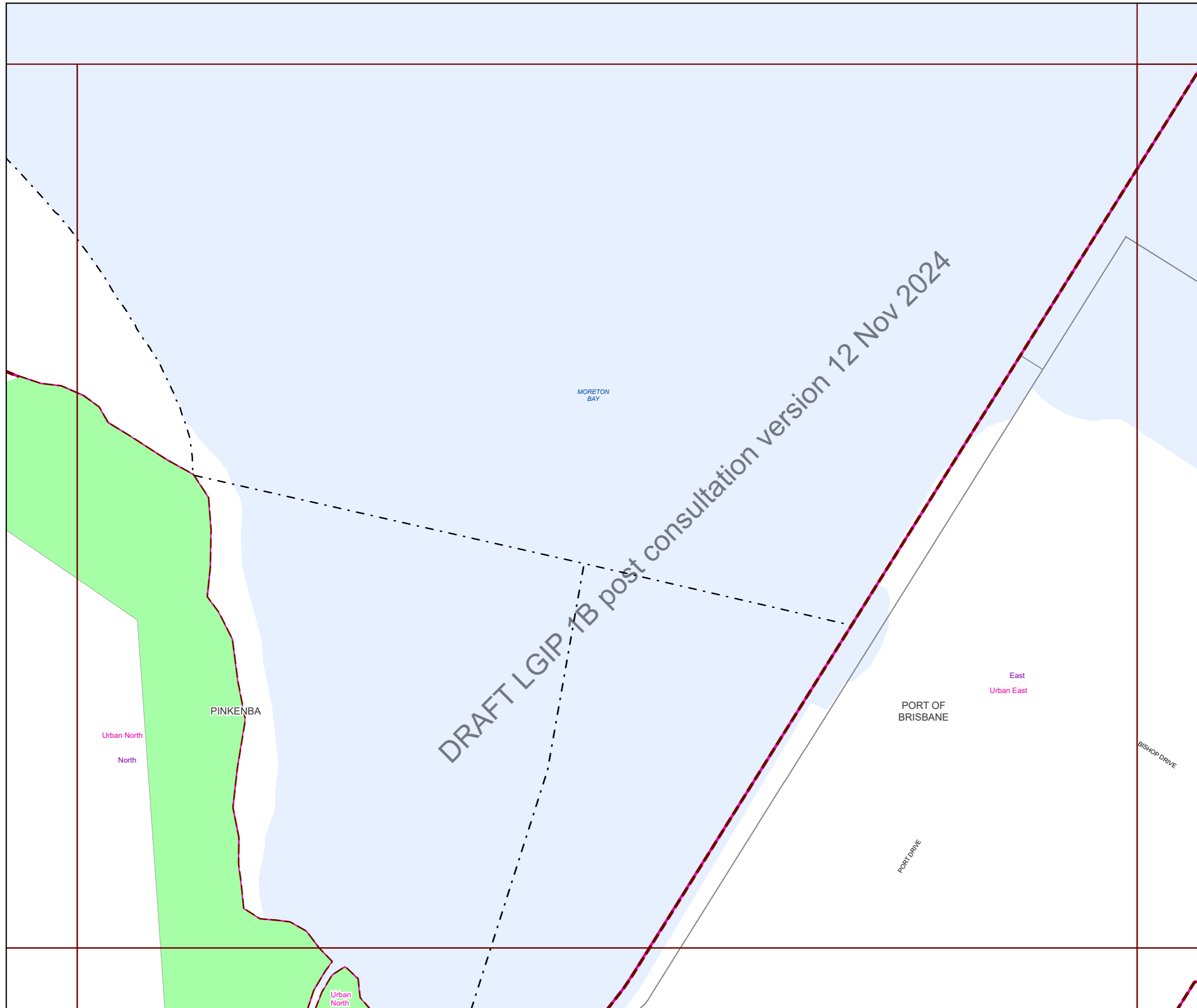
Approximate Scale @ A3 1:10,000

0 240 480

Metres



Plans for Trunk Infrastructure  
 Parks & Land for  
 Community Facilities  
 Map PCF97





**Future infrastructure**

- Community facility - indicative location
- Park acquisition and embellishment - specific location
- Park acquisition and embellishment - indicative location
- Park upgrade - specific location
- Park embellishment - specific location
- Corridor link park acquisition and embellishment - specific location
- Corridor link park acquisition and embellishment - indicative location

**Existing infrastructure**

- Community facility
- Trunk park
- Non-trunk park

**Boundaries**

- Suburb boundaries
- Priority infrastructure area
- Public parks service catchments
- Land for community facilities service catchments
- Property boundaries (June 2021)
- Individual network map boundaries
- Waterways

**NOTES**

This map is notional only and should not be used for interpreting City Plan provisions relating to specific sites. To properly interpret the maps, the planning scheme must be referred to.

As adopted by Council, effective as of XXth XXXX 202X.

Based on Cadastral Data provided with the permission of the Department of Resources.

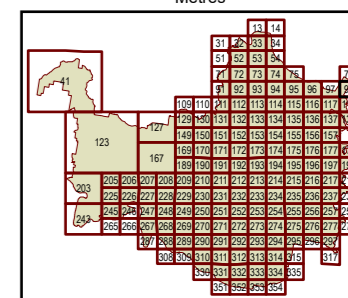
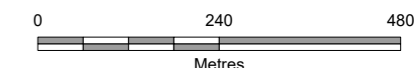
While every care is taken to ensure the accuracy of this data, the Brisbane City Council and the copyright owners, in permitting the use of this data, make no representations or warranties about its accuracy, reliability, completeness or suitability for any particular purpose and disclaims all responsibility and all liability (including without limitation, liability in negligence) for all expenses, losses, damages (including indirect or consequential damage) and costs which you might incur as a result of the data being inaccurate or incomplete in any way and for any reason.

© The State of Queensland (Department of Resources) (2021)  
 © Brisbane City Council (2022)



Projection: Map Grid of Australia, Zone 56  
 Horizontal Datum: Geocentric Datum of Australia 1994

Approximate Scale @ A3 1:10,000



Plans for Trunk Infrastructure  
 Parks & Land for  
 Community Facilities  
 Map PCF98

DRAFT LGIP 1B post consultation version 12 Nov 2024

East  
 Urban East  
 PORT OF  
 BRISBANE

BISHOP DRIVE



DRAFT LGIP 1B post consultation version 12 Nov 2024

**Future infrastructure**

- Community facility - indicative location
- Park acquisition and embellishment - specific location
- Park acquisition and embellishment - indicative location
- Park upgrade - specific location
- Park embellishment - specific location
- Corridor link park acquisition and embellishment - specific location
- Corridor link park acquisition and embellishment - indicative location

**Existing infrastructure**

- Community facility
- Trunk park
- Non-trunk park

**Boundaries**

- Suburb boundaries
- Priority infrastructure area
- Public parks service catchments
- Land for community facilities service catchments
- Property boundaries (June 2021)
- Individual network map boundaries
- Waterways

**NOTES**

This map is notional only and should not be used for interpreting City Plan provisions relating to specific sites. To properly interpret the maps, the planning scheme must be referred to.

As adopted by Council, effective as of XXth XXXX 202X.

Based on Cadastral Data provided with the permission of the Department of Resources.

While every care is taken to ensure the accuracy of this data, the Brisbane City Council and the copyright owners, in permitting the use of this data, make no representations or warranties about its accuracy, reliability, completeness or suitability for any particular purpose and disclaims all responsibility and all liability (including without limitation, liability in negligence) for all expenses, losses, damages (including indirect or consequential damage) and costs which you might incur as a result of the data being inaccurate or incomplete in any way and for any reason.

© The State of Queensland (Department of Resources) (2021)  
 © Brisbane City Council (2022)

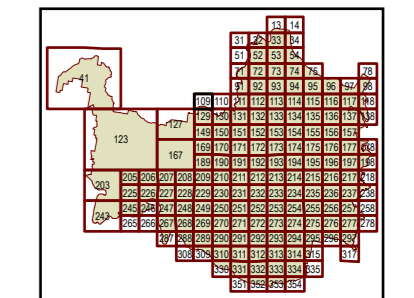


Projection: Map Grid of Australia, Zone 56  
 Horizontal Datum: Geocentric Datum of Australia 1994

Approximate Scale @ A3 1:10,000

0 240 480

Metres



Plans for Trunk Infrastructure  
 Parks & Land for  
 Community Facilities  
 Map PCF109





DRAFT LGIP 1B post consultation version 12 Nov 2024

**Future infrastructure**

- Community facility - indicative location
- Park acquisition and embellishment - specific location
- Park acquisition and embellishment - indicative location
- Park upgrade - specific location
- Park embellishment - specific location
- Corridor link park acquisition and embellishment - specific location
- Corridor link park acquisition and embellishment - indicative location

**Existing infrastructure**

- Community facility
- Trunk park
- Non-trunk park

**Boundaries**

- Suburb boundaries
- Priority infrastructure area
- Public parks service catchments
- Land for community facilities service catchments
- Property boundaries (June 2021)
- Individual network map boundaries
- Waterways

**NOTES**

This map is notional only and should not be used for interpreting City Plan provisions relating to specific sites. To properly interpret the maps, the planning scheme must be referred to.

As adopted by Council, effective as of XXth XXXX 202X.

Based on Cadastral Data provided with the permission of the Department of Resources.

While every care is taken to ensure the accuracy of this data, the Brisbane City Council and the copyright owners, in permitting the use of this data, make no representations or warranties about its accuracy, reliability, completeness or suitability for any particular purpose and disclaims all responsibility and all liability (including without limitation, liability in negligence) for all expenses, losses, damages (including indirect or consequential damage) and costs which you might incur as a result of the data being inaccurate or incomplete in any way and for any reason.

© The State of Queensland (Department of Resources) (2021)  
 © Brisbane City Council (2022)

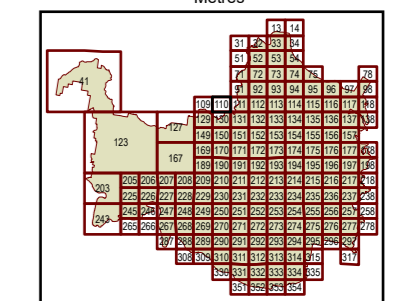


Projection: Map Grid of Australia, Zone 56  
 Horizontal Datum: Geocentric Datum of Australia 1994

Approximate Scale @ A3 1:10,000

0 240 480

Metres



Plans for Trunk Infrastructure  
 Parks & Land for  
 Community Facilities  
 Map PCF110







**Future infrastructure**

- Community facility - indicative location
- Park acquisition and embellishment - specific location
- Park acquisition and embellishment - indicative location
- Park upgrade - specific location
- Park embellishment - specific location
- Corridor link park acquisition and embellishment - specific location
- Corridor link park acquisition and embellishment - indicative location

**Existing infrastructure**

- Community facility
- Trunk park
- Non-trunk park

**Boundaries**

- Suburb boundaries
- Priority infrastructure area
- Public parks service catchments
- Land for community facilities service catchments
- Property boundaries (June 2021)
- Individual network map boundaries
- Waterways

**NOTES**

This map is notional only and should not be used for interpreting City Plan provisions relating to specific sites. To properly interpret the maps, the planning scheme must be referred to.

As adopted by Council, effective as of XXth XXXX 202X.

Based on Cadastral Data provided with the permission of the Department of Resources.

While every care is taken to ensure the accuracy of this data, the Brisbane City Council and the copyright owners, in permitting the use of this data, make no representations or warranties about its accuracy, reliability, completeness or suitability for any particular purpose and disclaims all responsibility and all liability (including without limitation, liability in negligence) for all expenses, losses, damages (including indirect or consequential damage) and costs which you might incur as a result of the data being inaccurate or incomplete in any way and for any reason.

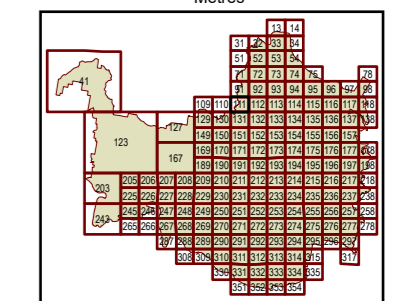
© The State of Queensland (Department of Resources) (2021)  
 © Brisbane City Council (2022)

Projection: Map Grid of Australia, Zone 56  
 Horizontal Datum: Geocentric Datum of Australia 1994

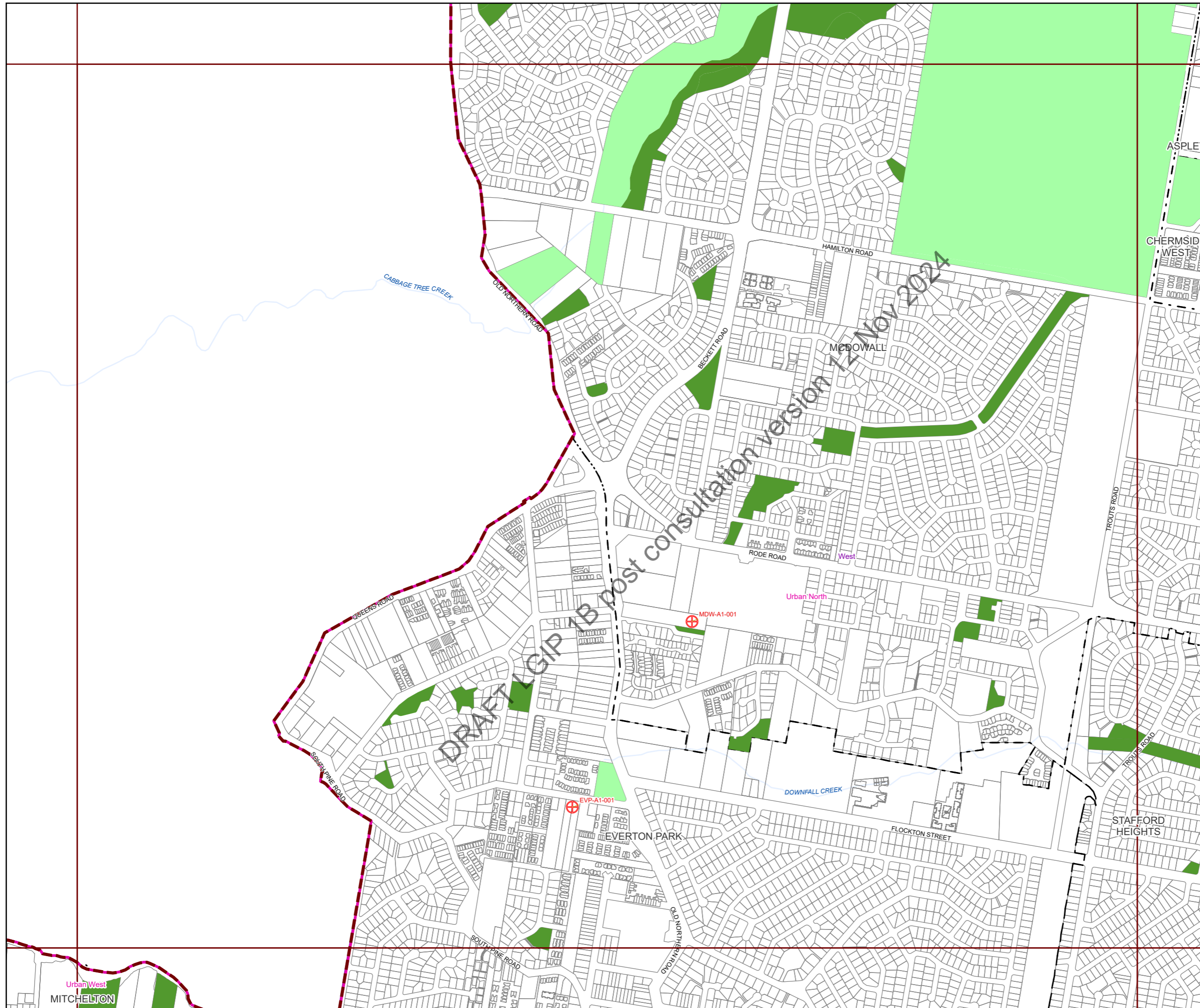
Approximate Scale @ A3 1:10,000

0 240 480

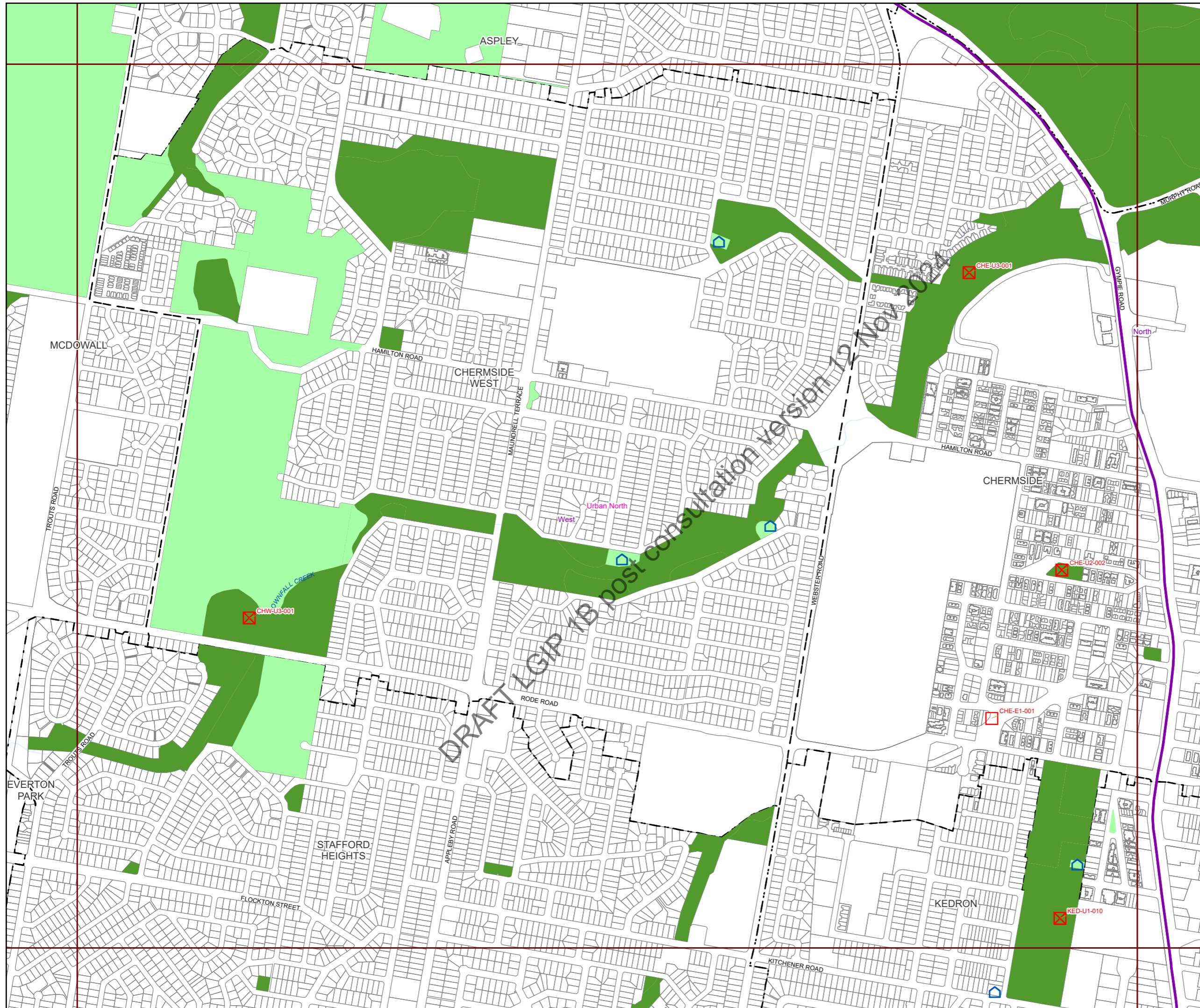
Metres



Plans for Trunk Infrastructure  
 Parks & Land for  
 Community Facilities  
 Map PCF111







**Future infrastructure**

- Community facility - indicative location
- Park acquisition and embellishment - specific location
- Park acquisition and embellishment - indicative location
- Park upgrade - specific location
- Park embellishment - specific location
- Corridor link park acquisition and embellishment - specific location
- Corridor link park acquisition and embellishment - indicative location

**Existing infrastructure**

- Community facility
- Trunk park
- Non-trunk park

**Boundaries**

- Suburb boundaries
- Priority infrastructure area
- Public parks service catchments
- Land for community facilities service catchments
- Property boundaries (June 2021)
- Individual network map boundaries
- Waterways

**NOTES**

This map is notional only and should not be used for interpreting City Plan provisions relating to specific sites. To properly interpret the maps, the planning scheme must be referred to.

As adopted by Council, effective as of XXth XXXX 202X.

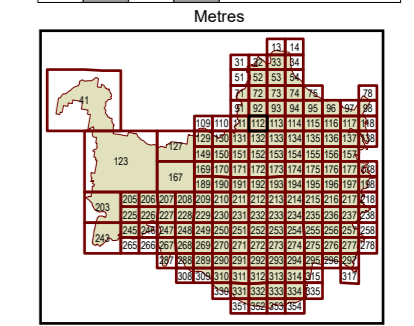
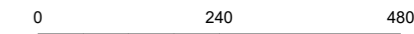
Based on Cadastral Data provided with the permission of the Department of Resources.

While every care is taken to ensure the accuracy of this data, the Brisbane City Council and the copyright owners, in permitting the use of this data, make no representations or warranties about its accuracy, reliability, completeness or suitability for any particular purpose and disclaims all responsibility and all liability (including without limitation, liability in negligence) for all expenses, losses, damages (including indirect or consequential damage) and costs which you might incur as a result of the data being inaccurate or incomplete in any way and for any reason.

© The State of Queensland (Department of Resources) (2021)  
 © Brisbane City Council (2022)

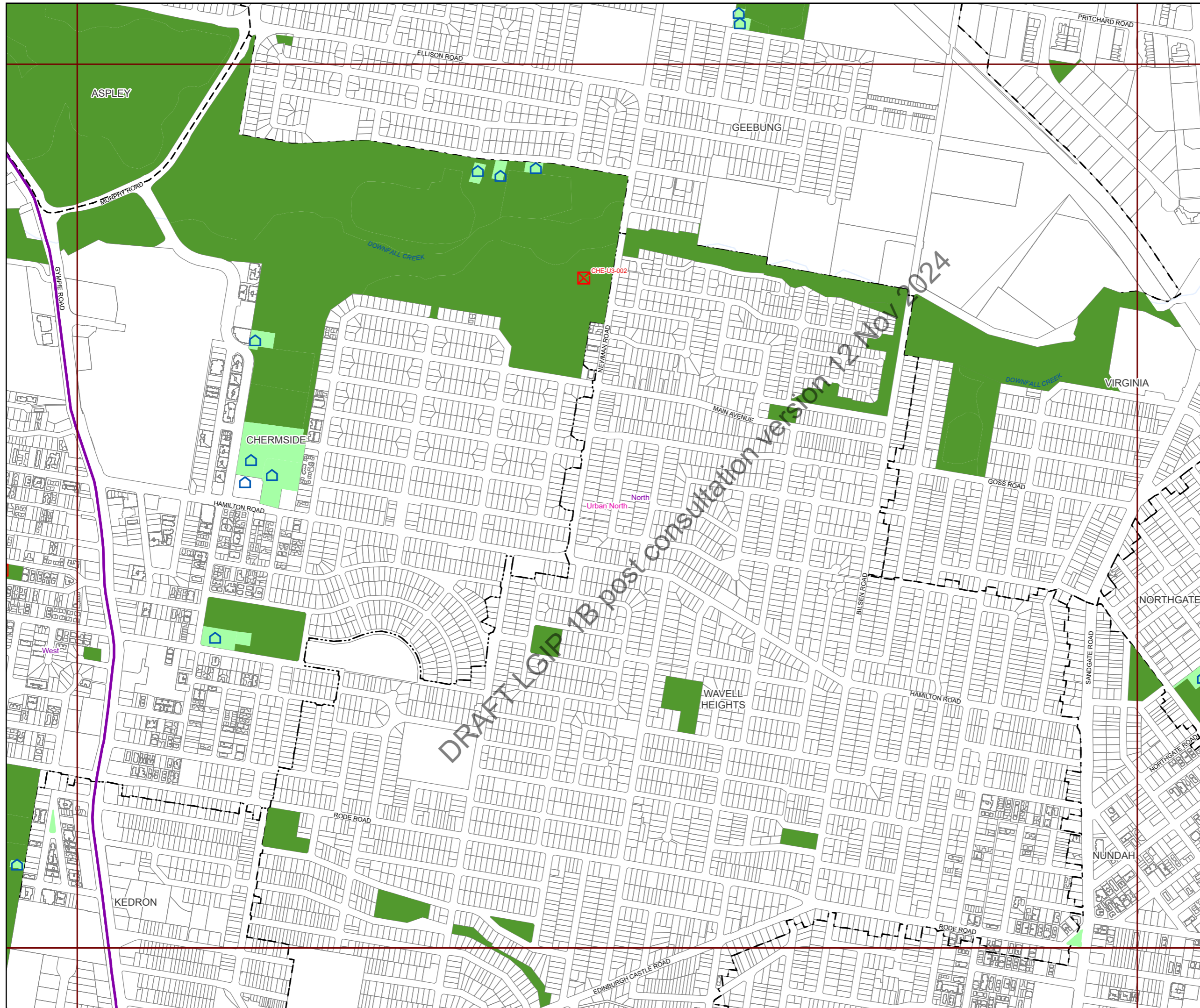
Projection: Map Grid of Australia, Zone 56  
 Horizontal Datum: Geocentric Datum of Australia 1994

Approximate Scale @ A3 1:10,000



Plans for Trunk Infrastructure Parks & Land for Community Facilities  
 Map PCF112





**Future infrastructure**

- Community facility - indicative location
- Park acquisition and embellishment - specific location
- Park acquisition and embellishment - indicative location
- Park upgrade - specific location
- Park embellishment - specific location
- Corridor link park acquisition and embellishment - specific location
- Corridor link park acquisition and embellishment - indicative location

**Existing infrastructure**

- Community facility
- Trunk park
- Non-trunk park

**Boundaries**

- Suburb boundaries
- Priority infrastructure area
- Public parks service catchments
- Land for community facilities service catchments
- Property boundaries (June 2021)
- Individual network map boundaries
- Waterways

**NOTES**

This map is notional only and should not be used for interpreting City Plan provisions relating to specific sites. To properly interpret the maps, the planning scheme must be referred to.

As adopted by Council, effective as of XXth XXXX 202X.

Based on Cadastral Data provided with the permission of the Department of Resources.

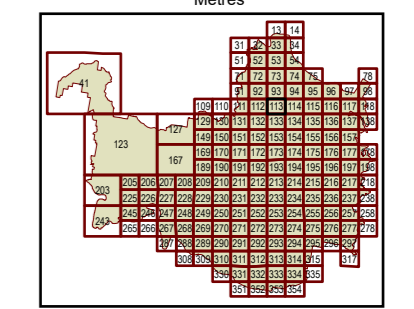
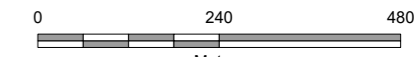
While every care is taken to ensure the accuracy of this data, the Brisbane City Council and the copyright owners, in permitting the use of this data, make no representations or warranties about its accuracy, reliability, completeness or suitability for any particular purpose and disclaims all responsibility and all liability (including without limitation, liability in negligence) for all expenses, losses, damages (including indirect or consequential damage) and costs which you might incur as a result of the data being inaccurate or incomplete in any way and for any reason.

© The State of Queensland (Department of Resources) (2021)  
 © Brisbane City Council (2022)



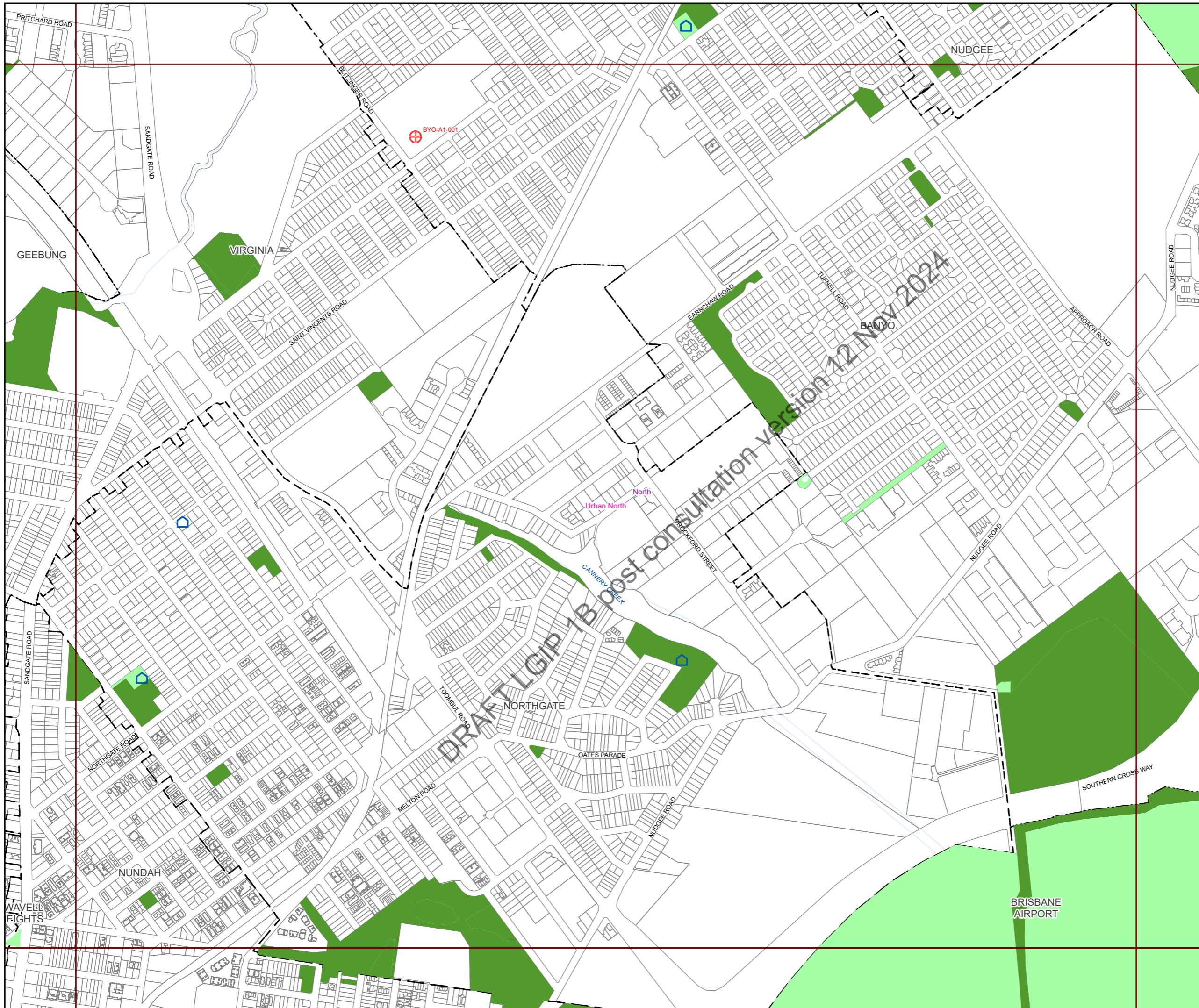
Projection: Map Grid of Australia, Zone 56  
 Horizontal Datum: Geocentric Datum of Australia 1994

Approximate Scale @ A3 1:10,000



Plans for Trunk Infrastructure  
 Parks & Land for  
 Community Facilities  
 Map PCF113





**Future infrastructure**

- Community facility - indicative location
- Park acquisition and embellishment - specific location
- Park acquisition and embellishment - indicative location
- Park upgrade - specific location
- Park embellishment - specific location
- Corridor link park acquisition and embellishment - specific location
- Corridor link park acquisition and embellishment - indicative location

**Existing infrastructure**

- Community facility
- Trunk park
- Non-trunk park

**Boundaries**

- Suburb boundaries
- Priority infrastructure area
- Public parks service catchments
- Land for community facilities service catchments
- Property boundaries (June 2021)
- Individual network map boundaries
- Waterways

**NOTES**

This map is notional only and should not be used for interpreting City Plan provisions relating to specific sites. To properly interpret the maps, the planning scheme must be referred to.

As adopted by Council, effective as of XXth XXXX 202X.

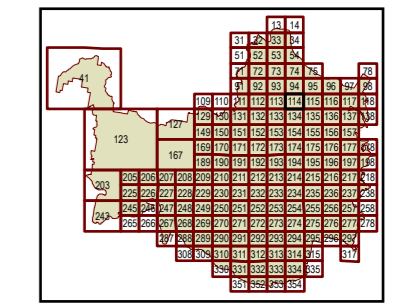
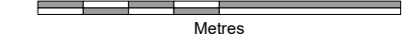
Based on Cadastral Data provided with the permission of the Department of Resources.

While every care is taken to ensure the accuracy of this data, the Brisbane City Council and the copyright owners, in permitting the use of this data, make no representations or warranties about its accuracy, reliability, completeness or suitability for any particular purpose and disclaims all responsibility and all liability (including without limitation, liability in negligence) for all expenses, losses, damages (including indirect or consequential damage) and costs which you might incur as a result of the data being inaccurate or incomplete in any way and for any reason.

© The State of Queensland (Department of Resources) (2021)  
 © Brisbane City Council (2022)

Projection: Map Grid of Australia, Zone 56  
 Horizontal Datum: Geocentric Datum of Australia 1994

Approximate Scale @ A3 1:10,000



Plans for Trunk Infrastructure  
 Parks & Land for  
 Community Facilities  
 Map PCF114



DRAFT LGIP 1B post consultation version 12 Nov 2024



**Future infrastructure**

- Community facility - indicative location
- Park acquisition and embellishment - specific location
- Park acquisition and embellishment - indicative location
- Park upgrade - specific location
- Park embellishment - specific location
- Corridor link park acquisition and embellishment - specific location
- Corridor link park acquisition and embellishment - indicative location

**Existing infrastructure**

- Community facility
- Trunk park
- Non-trunk park

**Boundaries**

- Suburb boundaries
- Priority infrastructure area
- Public parks service catchments
- Land for community facilities service catchments
- Property boundaries (June 2021)
- Individual network map boundaries
- Waterways

**NOTES**

This map is notional only and should not be used for interpreting City Plan provisions relating to specific sites. To properly interpret the maps, the planning scheme must be referred to.

As adopted by Council, effective as of XXth XXXX 202X.

Based on Cadastral Data provided with the permission of the Department of Resources.

While every care is taken to ensure the accuracy of this data, the Brisbane City Council and the copyright owners, in permitting the use of this data, make no representations or warranties about its accuracy, reliability, completeness or suitability for any particular purpose and disclaims all responsibility and all liability (including without limitation, liability in negligence) for all expenses, losses, damages (including indirect or consequential damage) and costs which you might incur as a result of the data being inaccurate or incomplete in any way and for any reason.

© The State of Queensland (Department of Resources) (2021)  
 © Brisbane City Council (2022)

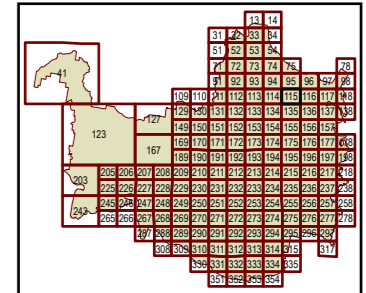


Projection: Map Grid of Australia, Zone 56  
 Horizontal Datum: Geocentric Datum of Australia 1994

Approximate Scale @ A3 1:10,000

0 240 480

Metres



Plans for Trunk Infrastructure  
 Parks & Land for  
 Community Facilities  
 Map PCF115





**Future infrastructure**

- Community facility - indicative location
- Park acquisition and embellishment - specific location
- Park acquisition and embellishment - indicative location
- Park upgrade - specific location
- Park embellishment - specific location
- Corridor link park acquisition and embellishment - specific location
- Corridor link park acquisition and embellishment - indicative location

**Existing infrastructure**

- Community facility
- Trunk park
- Non-trunk park

**Boundaries**

- Suburb boundaries
- Priority infrastructure area
- Public parks service catchments
- Land for community facilities service catchments
- Property boundaries (June 2021)
- Individual network map boundaries
- Waterways

**NOTES**

This map is notional only and should not be used for interpreting City Plan provisions relating to specific sites. To properly interpret the maps, the planning scheme must be referred to.

As adopted by Council, effective as of XXth XXXX 202X.

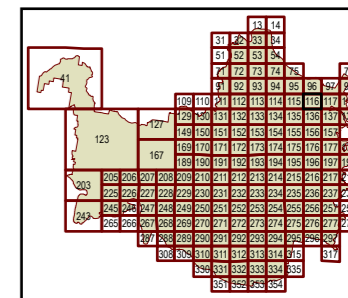
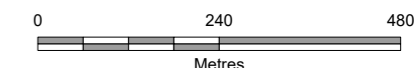
Based on Cadastral Data provided with the permission of the Department of Resources.

While every care is taken to ensure the accuracy of this data, the Brisbane City Council and the copyright owners, in permitting the use of this data, make no representations or warranties about its accuracy, reliability, completeness or suitability for any particular purpose and disclaims all responsibility and all liability (including without limitation, liability in negligence) for all expenses, losses, damages (including indirect or consequential damage) and costs which you might incur as a result of the data being inaccurate or incomplete in any way and for any reason.

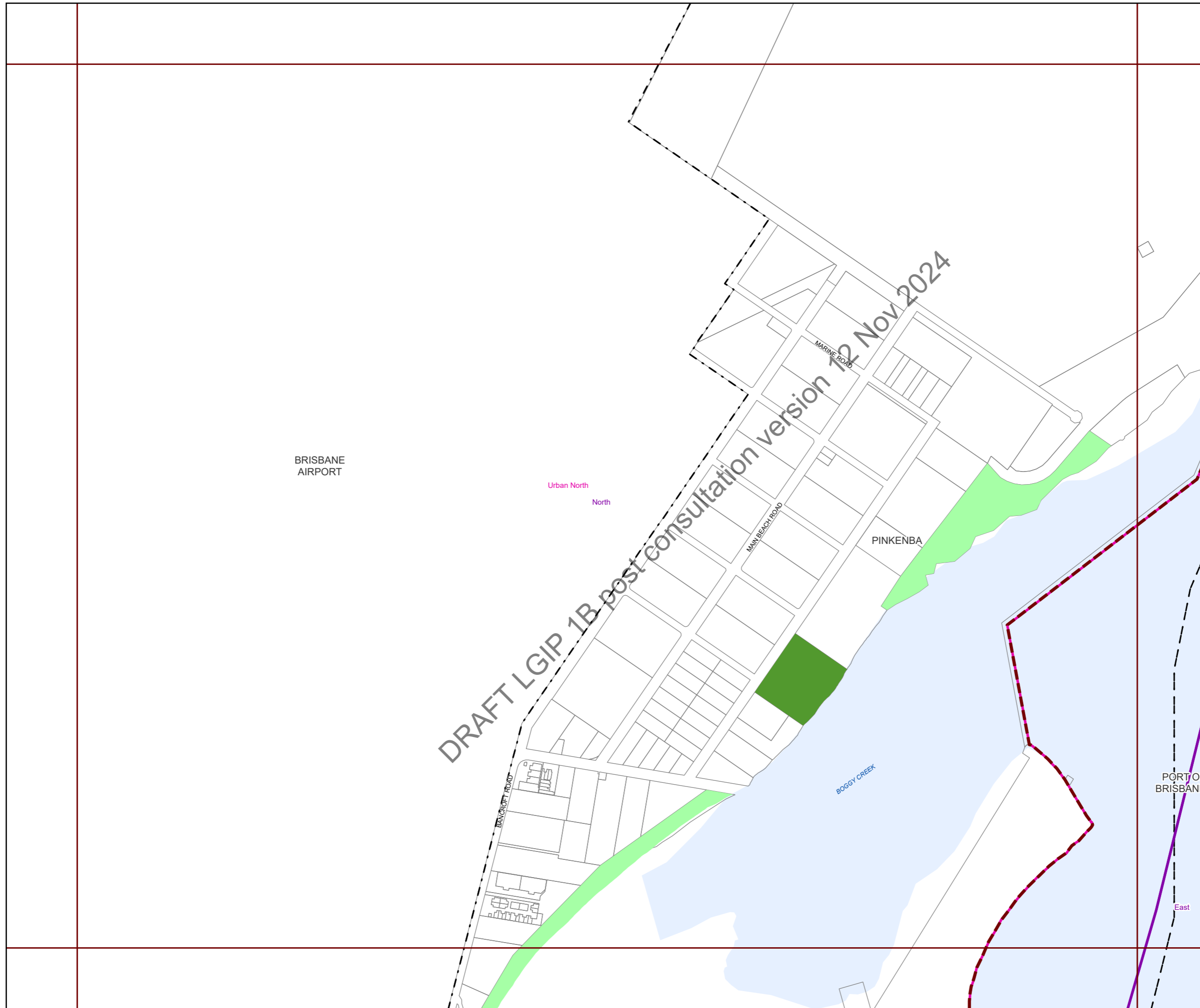
© The State of Queensland (Department of Resources) (2021)  
 © Brisbane City Council (2022)

Projection: Map Grid of Australia, Zone 56  
 Horizontal Datum: Geocentric Datum of Australia 1994

Approximate Scale @ A3 1:10,000



Plans for Trunk Infrastructure  
 Parks & Land for  
 Community Facilities  
 Map PCF116



BRISBANE AIRPORT

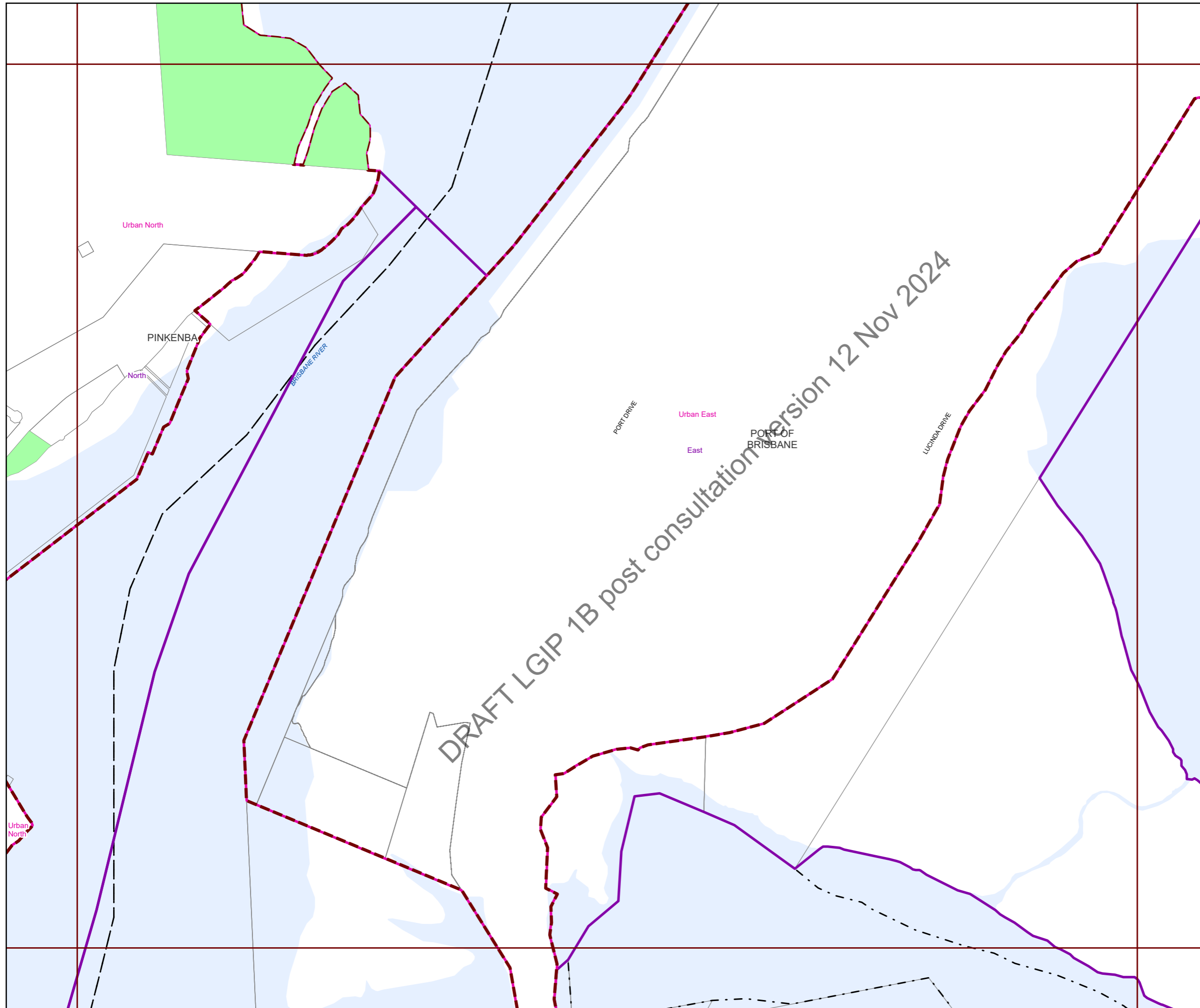
Urban North  
 North

PINKENBA

BOGGY CREEK

PORT OF BRISBANE

East



**Future infrastructure**

- Community facility - indicative location
- Park acquisition and embellishment - specific location
- Park acquisition and embellishment - indicative location
- Park upgrade - specific location
- Park embellishment - specific location
- Corridor link park acquisition and embellishment - specific location
- Corridor link park acquisition and embellishment - indicative location

**Existing infrastructure**

- Community facility
- Trunk park
- Non-trunk park

**Boundaries**

- Suburb boundaries
- Priority infrastructure area
- Public parks service catchments
- Land for community facilities service catchments
- Property boundaries (June 2021)
- Individual network map boundaries
- Waterways

**NOTES**

This map is notional only and should not be used for interpreting City Plan provisions relating to specific sites. To properly interpret the maps, the planning scheme must be referred to.

As adopted by Council, effective as of XXth XXXX 202X.

Based on Cadastral Data provided with the permission of the Department of Resources.

While every care is taken to ensure the accuracy of this data, the Brisbane City Council and the copyright owners, in permitting the use of this data, make no representations or warranties about its accuracy, reliability, completeness or suitability for any particular purpose and disclaims all responsibility and all liability (including without limitation, liability in negligence) for all expenses, losses, damages (including indirect or consequential damage) and costs which you might incur as a result of the data being inaccurate or incomplete in any way and for any reason.

© The State of Queensland (Department of Resources) (2021)  
 © Brisbane City Council (2022)

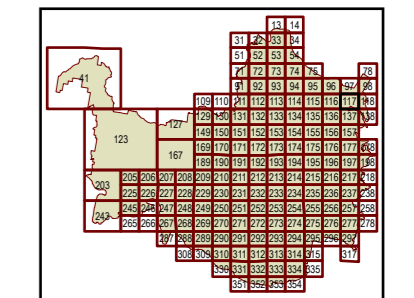


Projection: Map Grid of Australia, Zone 56  
 Horizontal Datum: Geocentric Datum of Australia 1994

Approximate Scale @ A3 1:10,000

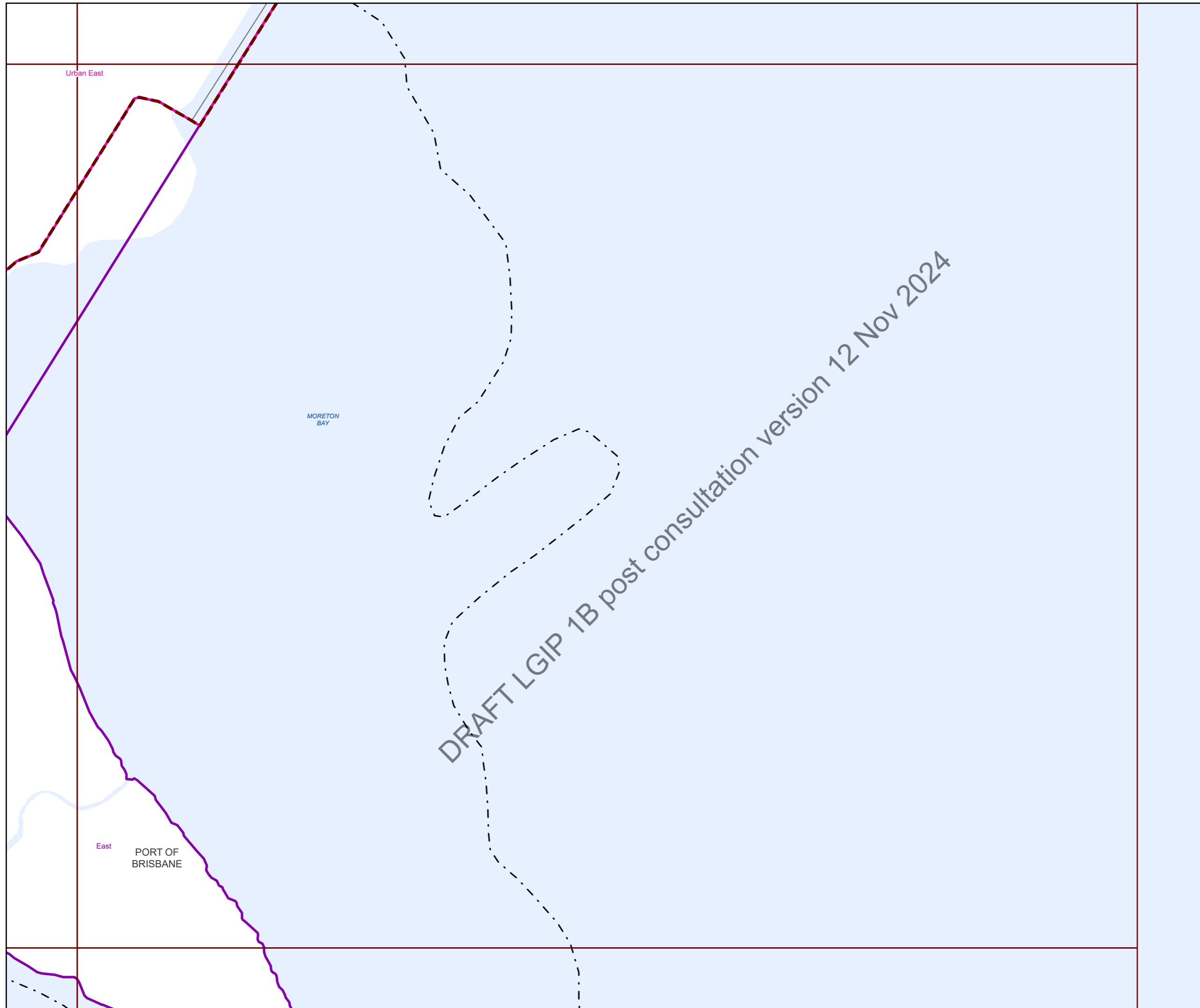
0 240 480

Metres



Plans for Trunk Infrastructure  
 Parks & Land for  
 Community Facilities  
 Map PCF117





**Future infrastructure**

- Community facility - indicative location
- Park acquisition and embellishment - specific location
- Park acquisition and embellishment - indicative location
- Park upgrade - specific location
- Park embellishment - specific location
- Corridor link park acquisition and embellishment - specific location
- Corridor link park acquisition and embellishment - indicative location

**Existing infrastructure**

- Community facility
- Trunk park
- Non-trunk park

**Boundaries**

- Suburb boundaries
- Priority infrastructure area
- Public parks service catchments
- Land for community facilities service catchments
- Property boundaries (June 2021)
- Individual network map boundaries
- Waterways

**NOTES**

This map is notional only and should not be used for interpreting City Plan provisions relating to specific sites. To properly interpret the maps, the planning scheme must be referred to.

As adopted by Council, effective as of XXth XXXX 202X.

Based on Cadastral Data provided with the permission of the Department of Resources.

While every care is taken to ensure the accuracy of this data, the Brisbane City Council and the copyright owners, in permitting the use of this data, make no representations or warranties about its accuracy, reliability, completeness or suitability for any particular purpose and disclaims all responsibility and all liability (including without limitation, liability in negligence) for all expenses, losses, damages (including indirect or consequential damage) and costs which you might incur as a result of the data being inaccurate or incomplete in any way and for any reason.

© The State of Queensland (Department of Resources) (2021)  
 © Brisbane City Council (2022)

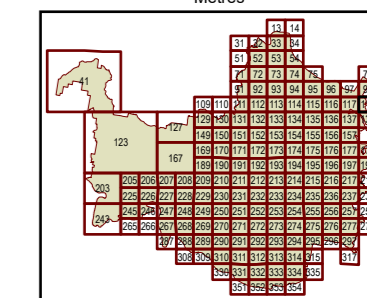


Projection: Map Grid of Australia, Zone 56  
 Horizontal Datum: Geocentric Datum of Australia 1994

Approximate Scale @ A3 1:10,000

0 240 480

Metres



Plans for Trunk Infrastructure  
 Parks & Land for  
 Community Facilities  
 Map PCF118



**Future infrastructure**

- Community facility - indicative location
- Park acquisition and embellishment - specific location
- Park acquisition and embellishment - indicative location
- Park upgrade - specific location
- Park embellishment - specific location
- Corridor link park acquisition and embellishment - specific location
- Corridor link park acquisition and embellishment - indicative location

**Existing infrastructure**

- Community facility
- Trunk park
- Non-trunk park

**Boundaries**

- Suburb boundaries
- Priority infrastructure area
- Public parks service catchments
- Land for community facilities service catchments
- Property boundaries (June 2021)
- Individual network map boundaries
- Waterways

**NOTES**

This map is notional only and should not be used for interpreting City Plan provisions relating to specific sites. To properly interpret the maps, the planning scheme must be referred to.

As adopted by Council, effective as of XXth XXXX 202X.

Based on Cadastral Data provided with the permission of the Department of Resources.

While every care is taken to ensure the accuracy of this data, the Brisbane City Council and the copyright owners, in permitting the use of this data, make no representations or warranties about its accuracy, reliability, completeness or suitability for any particular purpose and disclaims all responsibility and all liability (including without limitation, liability in negligence) for all expenses, losses, damages (including indirect or consequential damage) and costs which you might incur as a result of the data being inaccurate or incomplete in any way and for any reason.

© The State of Queensland (Department of Resources) (2021)  
 © Brisbane City Council (2022)

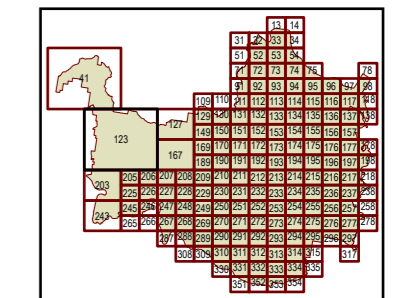


Projection: Map Grid of Australia, Zone 56  
 Horizontal Datum: Geocentric Datum of Australia 1994

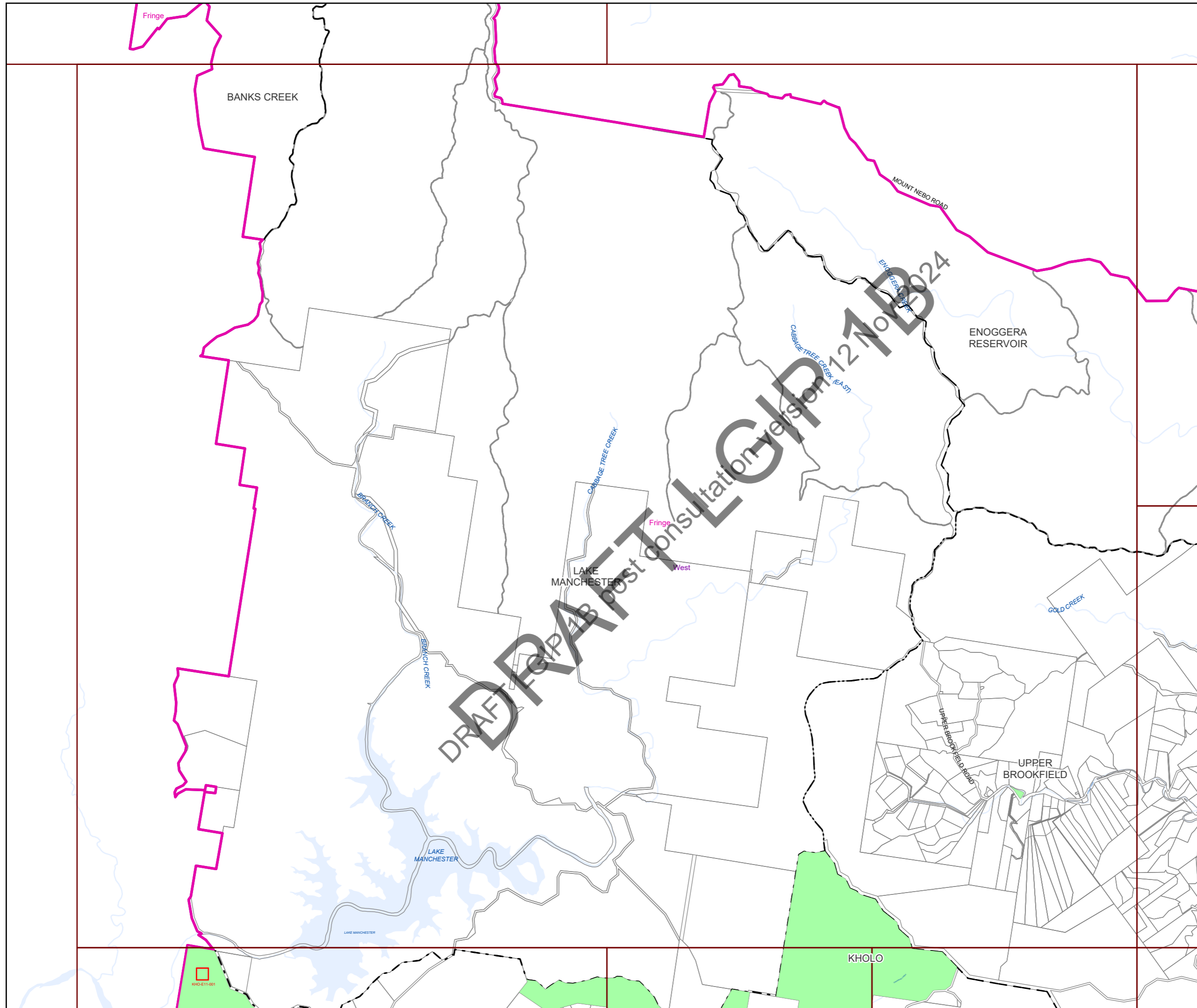
Approximate Scale @ A3 1:40,000

0 950 1,900

Metres



Plans for Trunk Infrastructure  
 Parks & Land for  
 Community Facilities  
 Map PCF123







**Future infrastructure**

- Community facility - indicative location
- Park acquisition and embellishment - specific location
- Park acquisition and embellishment - indicative location
- Park upgrade - specific location
- Park embellishment - specific location
- Corridor link park acquisition and embellishment - specific location
- Corridor link park acquisition and embellishment - indicative location

**Existing infrastructure**

- Community facility
- Trunk park
- Non-trunk park

**Boundaries**

- Suburb boundaries
- Priority infrastructure area
- Public parks service catchments
- Land for community facilities service catchments
- Property boundaries (June 2021)
- Individual network map boundaries
- Waterways

**NOTES**

This map is notional only and should not be used for interpreting City Plan provisions relating to specific sites. To properly interpret the maps, the planning scheme must be referred to.

As adopted by Council, effective as of XXth XXXX 202X.

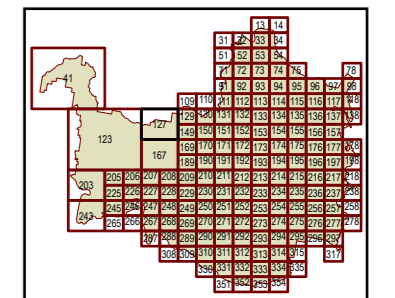
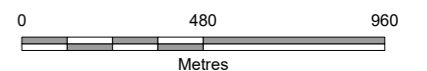
Based on Cadastral Data provided with the permission of the Department of Resources.

While every care is taken to ensure the accuracy of this data, the Brisbane City Council and the copyright owners, in permitting the use of this data, make no representations or warranties about its accuracy, reliability, completeness or suitability for any particular purpose and disclaims all responsibility and all liability (including without limitation, liability in negligence) for all expenses, losses, damages (including indirect or consequential damage) and costs which you might incur as a result of the data being inaccurate or incomplete in any way and for any reason.

© The State of Queensland (Department of Resources) (2021)  
 © Brisbane City Council (2022)

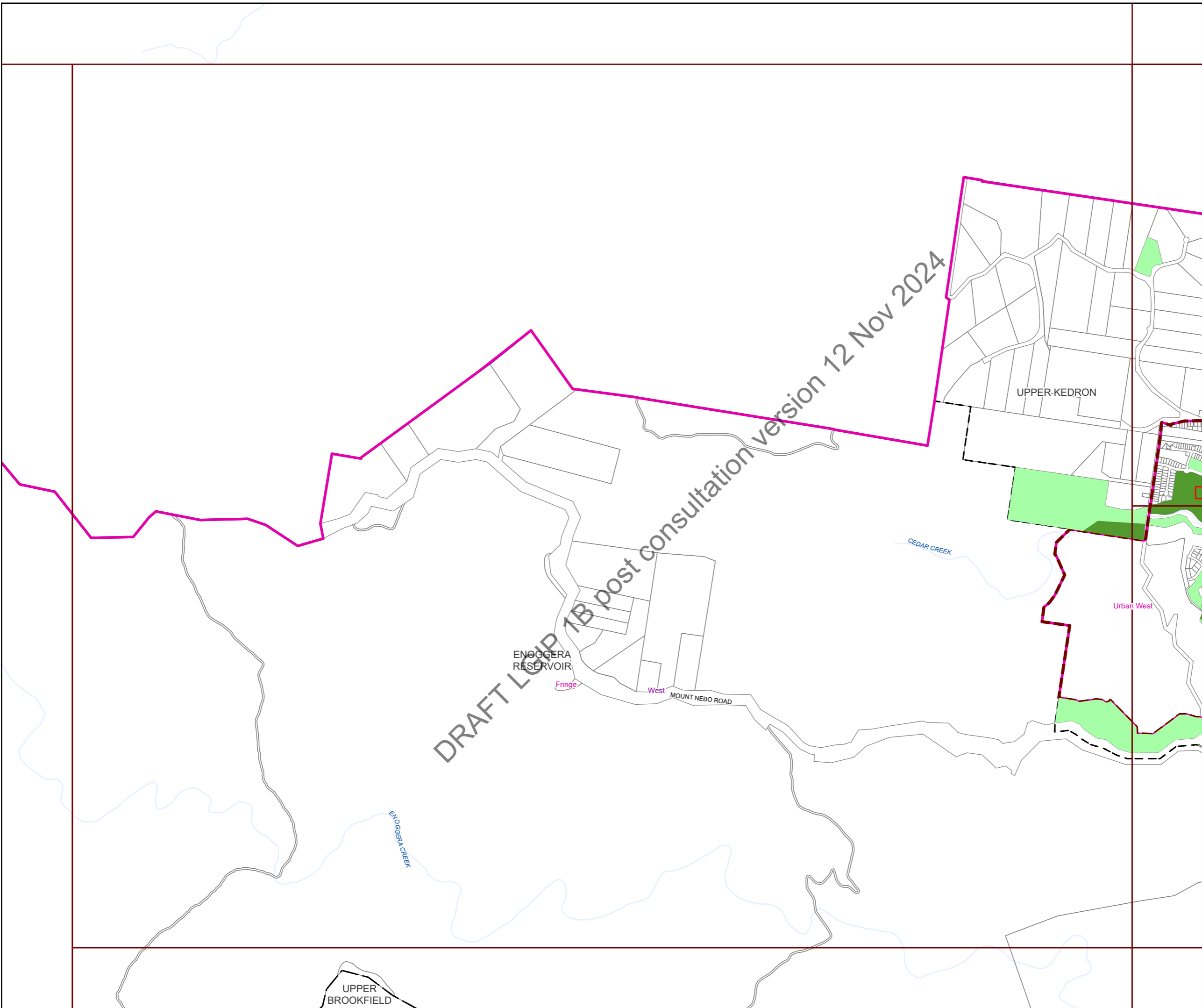
Projection: Map Grid of Australia, Zone 56  
 Horizontal Datum: Geocentric Datum of Australia 1994

Approximate Scale @ A3 1:20,000



Plans for Trunk Infrastructure  
 Public Parks &  
 Land for Community Facilities  
 Map PCF127

DRAFT LUP 1B post consultation version 12 Nov 2024





**Future infrastructure**

- Community facility - indicative location
- Park acquisition and embellishment - specific location
- Park acquisition and embellishment - indicative location
- Park upgrade - specific location
- Park embellishment - specific location
- Corridor link park acquisition and embellishment - specific location
- Corridor link park acquisition and embellishment - indicative location

**Existing infrastructure**

- Community facility
- Trunk park
- Non-trunk park

**Boundaries**

- Suburb boundaries
- Priority infrastructure area
- Public parks service catchments
- Land for community facilities service catchments
- Property boundaries (June 2021)
- Individual network map boundaries
- Waterways

**NOTES**

This map is notional only and should not be used for interpreting City Plan provisions relating to specific sites. To properly interpret the maps, the planning scheme must be referred to.

As adopted by Council, effective as of XXth XXXX 202X.

Based on Cadastral Data provided with the permission of the Department of Resources.

While every care is taken to ensure the accuracy of this data, the Brisbane City Council and the copyright owners, in permitting the use of this data, make no representations or warranties about its accuracy, reliability, completeness or suitability for any particular purpose and disclaims all responsibility and all liability (including without limitation, liability in negligence) for all expenses, losses, damages (including indirect or consequential damage) and costs which you might incur as a result of the data being inaccurate or incomplete in any way and for any reason.

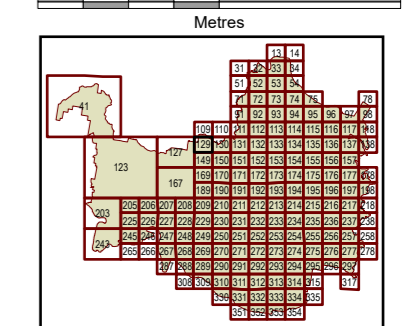
© The State of Queensland (Department of Resources) (2021)  
 © Brisbane City Council (2022)



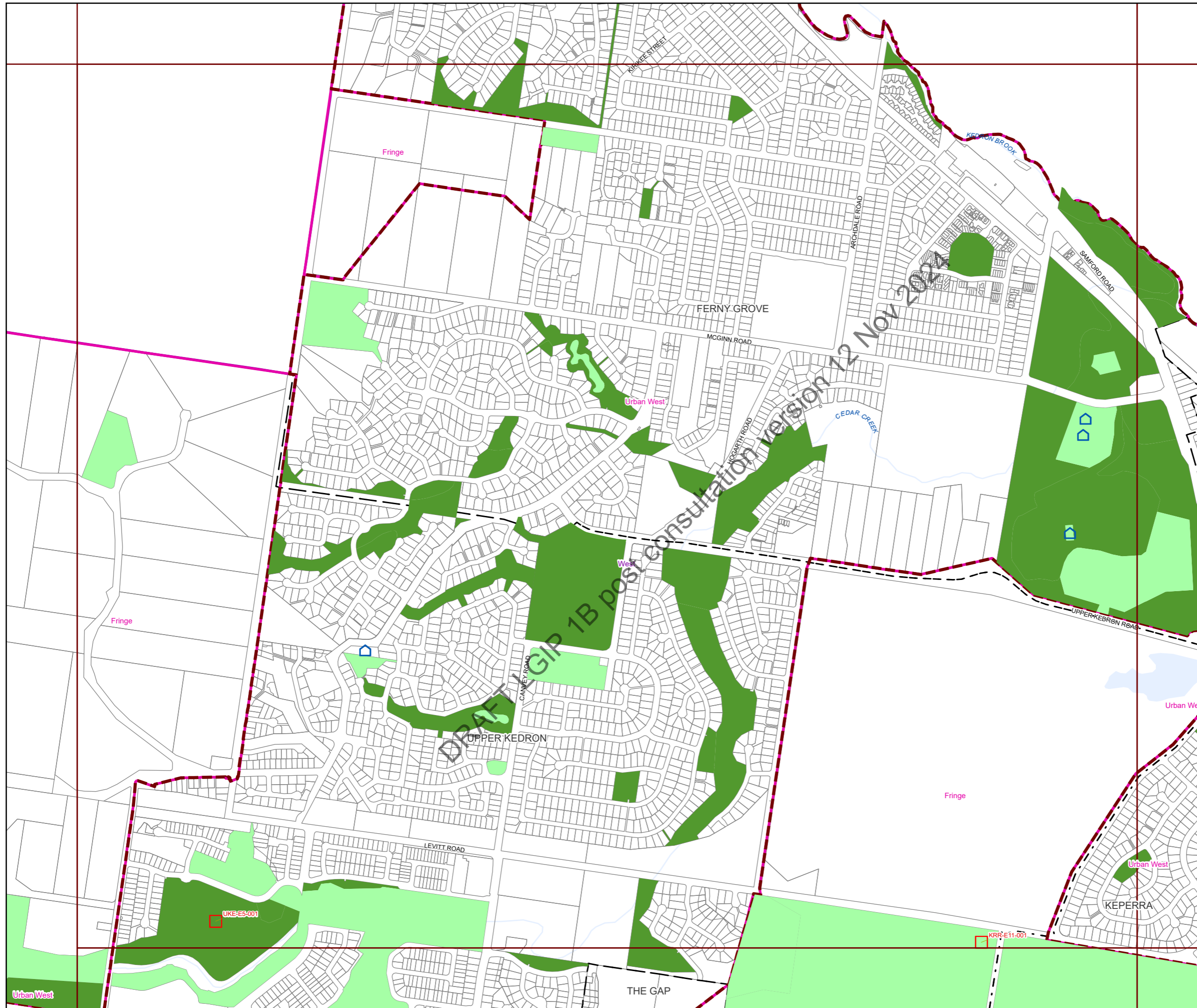
Projection: Map Grid of Australia, Zone 56  
 Horizontal Datum: Geocentric Datum of Australia 1994

Approximate Scale @ A3 1:10,000

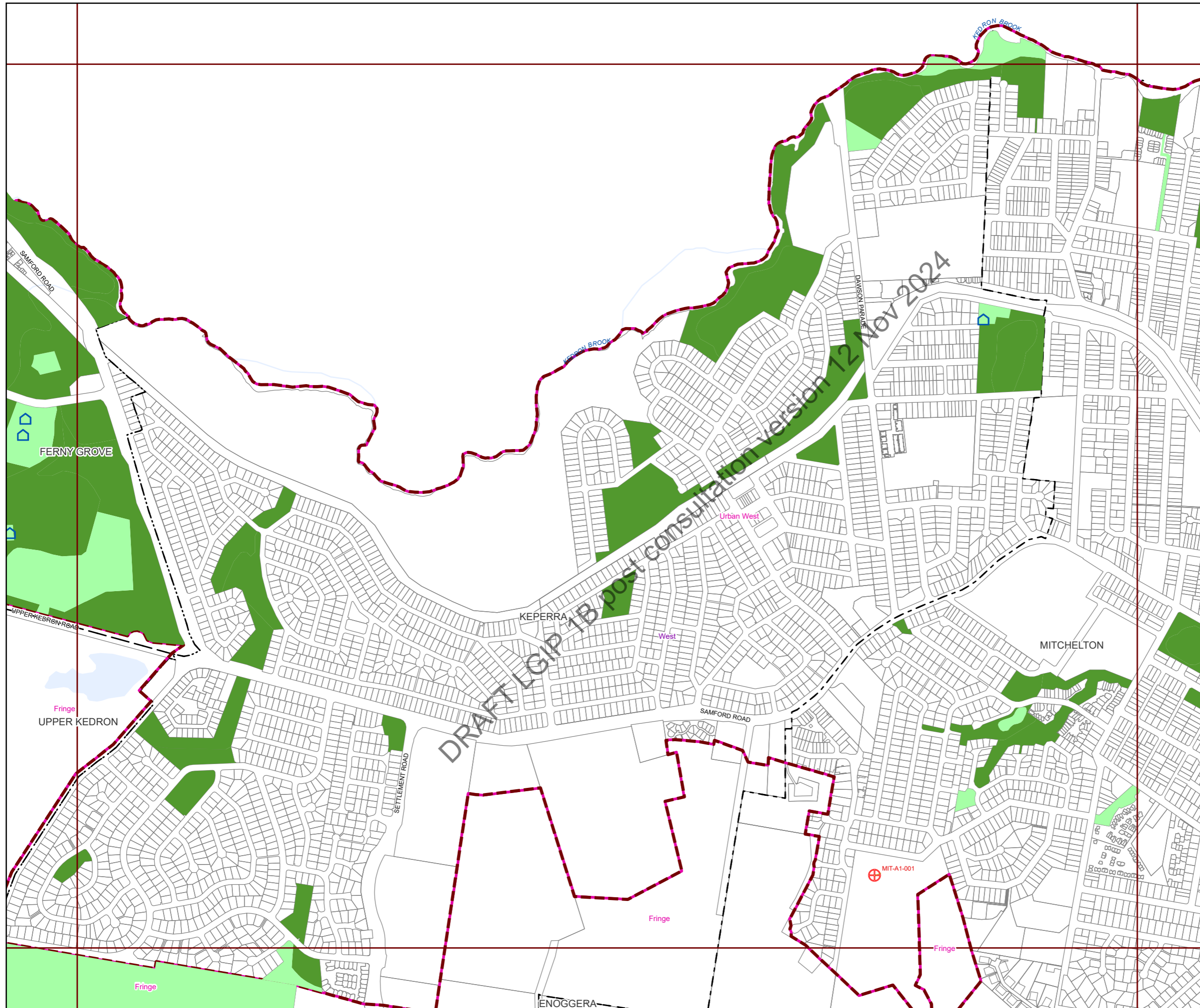
0 240 480



Plans for Trunk Infrastructure  
 Parks & Land for  
 Community Facilities  
 Map PCF129







**Future infrastructure**

- Community facility - indicative location
- Park acquisition and embellishment - specific location
- Park acquisition and embellishment - indicative location
- Park upgrade - specific location
- Park embellishment - specific location
- Corridor link park acquisition and embellishment - specific location
- Corridor link park acquisition and embellishment - indicative location

**Existing infrastructure**

- Community facility
- Trunk park
- Non-trunk park

**Boundaries**

- Suburb boundaries
- Priority infrastructure area
- Public parks service catchments
- Land for community facilities service catchments
- Property boundaries (June 2021)
- Individual network map boundaries
- Waterways

**NOTES**

This map is notional only and should not be used for interpreting City Plan provisions relating to specific sites. To properly interpret the maps, the planning scheme must be referred to.

As adopted by Council, effective as of XXth XXXX 202X.

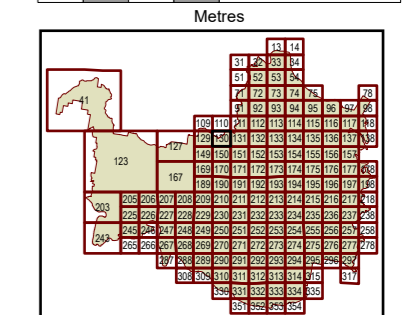
Based on Cadastral Data provided with the permission of the Department of Resources.

While every care is taken to ensure the accuracy of this data, the Brisbane City Council and the copyright owners, in permitting the use of this data, make no representations or warranties about its accuracy, reliability, completeness or suitability for any particular purpose and disclaims all responsibility and all liability (including without limitation, liability in negligence) for all expenses, losses, damages (including indirect or consequential damage) and costs which you might incur as a result of the data being inaccurate or incomplete in any way and for any reason.

© The State of Queensland (Department of Resources) (2021)  
 © Brisbane City Council (2022)

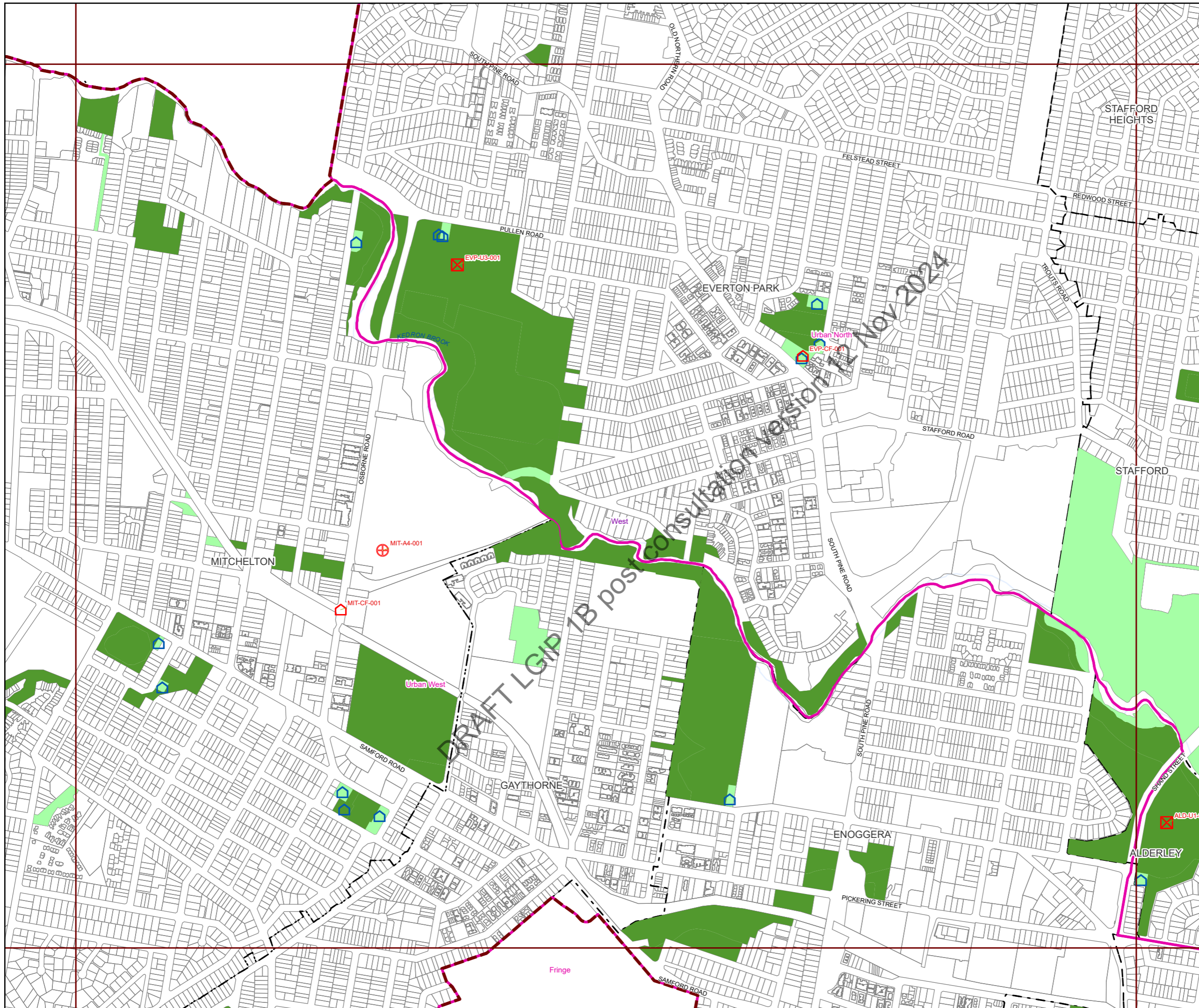
Projection: Map Grid of Australia, Zone 56  
 Horizontal Datum: Geocentric Datum of Australia 1994

Approximate Scale @ A3 1:10,000



Plans for Trunk Infrastructure  
 Parks & Land for  
 Community Facilities  
 Map PCF130





**Future infrastructure**

- Community facility - indicative location
- Park acquisition and embellishment - specific location
- Park acquisition and embellishment - indicative location
- Park upgrade - specific location
- Park embellishment - specific location
- Corridor link park acquisition and embellishment - specific location
- Corridor link park acquisition and embellishment - indicative location

**Existing infrastructure**

- Community facility
- Trunk park
- Non-trunk park

**Boundaries**

- Suburb boundaries
- Priority infrastructure area
- Public parks service catchments
- Land for community facilities service catchments
- Property boundaries (June 2021)
- Individual network map boundaries
- Waterways

**NOTES**

This map is notional only and should not be used for interpreting City Plan provisions relating to specific sites. To properly interpret the maps, the planning scheme must be referred to.

As adopted by Council, effective as of XXth XXXX 202X.

Based on Cadastral Data provided with the permission of the Department of Resources.

While every care is taken to ensure the accuracy of this data, the Brisbane City Council and the copyright owners, in permitting the use of this data, make no representations or warranties about its accuracy, reliability, completeness or suitability for any particular purpose and disclaims all responsibility and all liability (including without limitation, liability in negligence) for all expenses, losses, damages (including indirect or consequential damage) and costs which you might incur as a result of the data being inaccurate or incomplete in any way and for any reason.

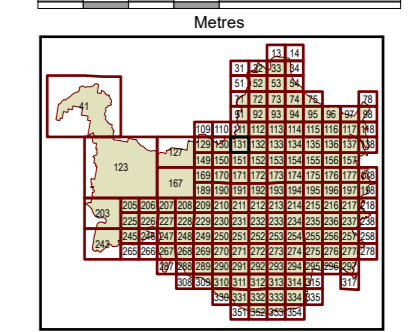
© The State of Queensland (Department of Resources) (2021)  
 © Brisbane City Council (2022)



Projection: Map Grid of Australia, Zone 56  
 Horizontal Datum: Geocentric Datum of Australia 1994

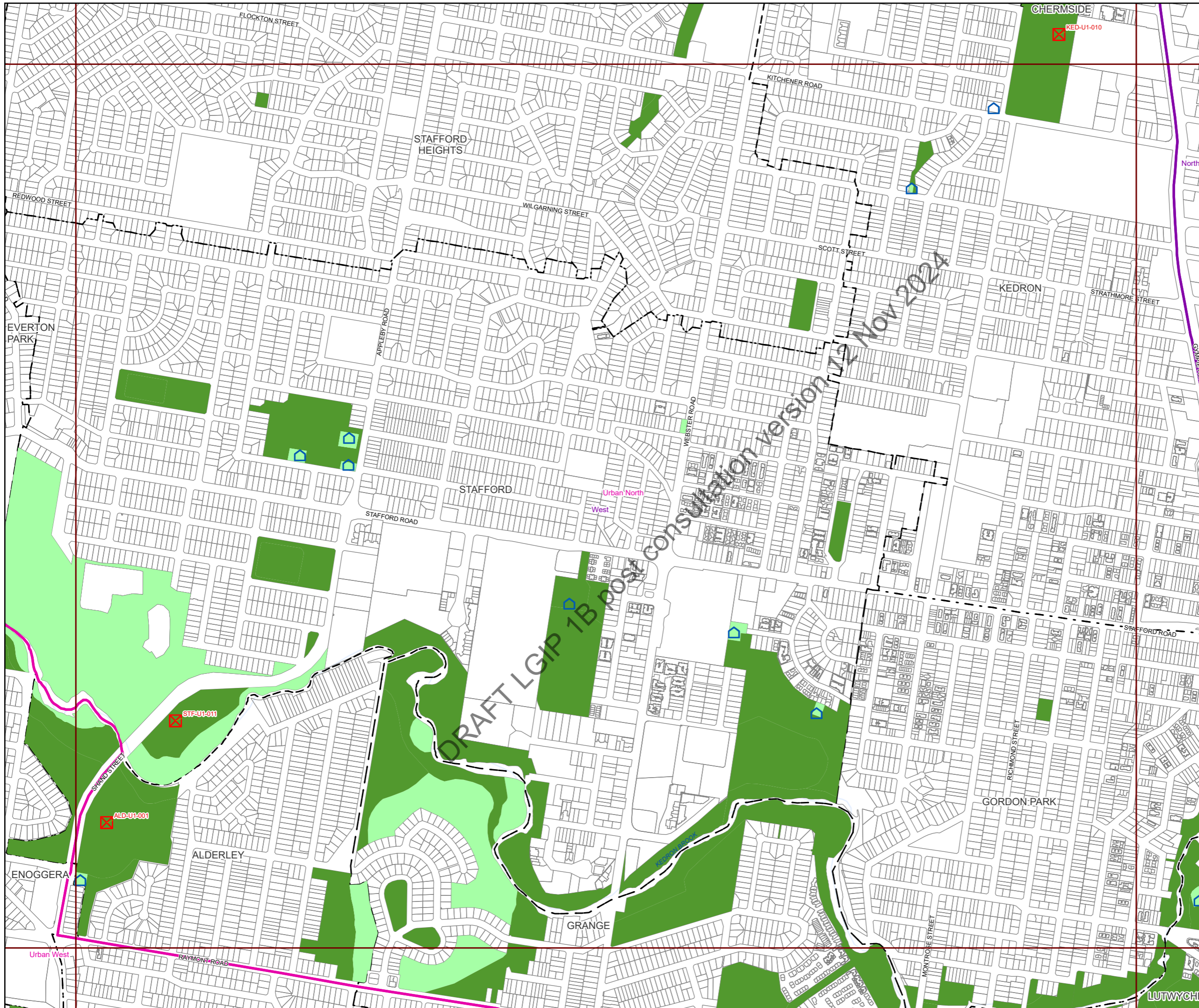
Approximate Scale @ A3 1:10,000

0 240 480



Plans for Trunk Infrastructure  
 Parks & Land for  
 Community Facilities  
 Map PCF131





**Future infrastructure**

- Community facility - indicative location
- Park acquisition and embellishment - specific location
- Park acquisition and embellishment - indicative location
- Park upgrade - specific location
- Park embellishment - specific location
- Corridor link park acquisition and embellishment - specific location
- Corridor link park acquisition and embellishment - indicative location

**Existing infrastructure**

- Community facility
- Trunk park
- Non-trunk park

**Boundaries**

- Suburb boundaries
- Priority infrastructure area
- Public parks service catchments
- Land for community facilities service catchments
- Property boundaries (June 2021)
- Individual network map boundaries
- Waterways

**NOTES**

This map is notional only and should not be used for interpreting City Plan provisions relating to specific sites. To properly interpret the maps, the planning scheme must be referred to.

As adopted by Council, effective as of XXth XXXX 202X.

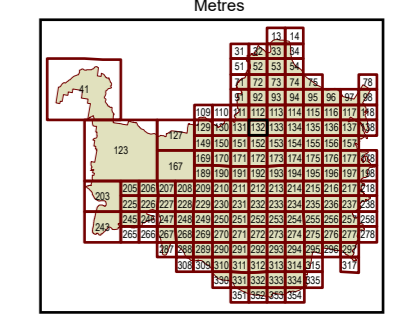

Based on Cadastral Data provided with the permission of the Department of Resources.

While every care is taken to ensure the accuracy of this data, the Brisbane City Council and the copyright owners, in permitting the use of this data, make no representations or warranties about its accuracy, reliability, completeness or suitability for any particular purpose and disclaims all responsibility and all liability (including without limitation, liability in negligence) for all expenses, losses, damages (including indirect or consequential damage) and costs which you might incur as a result of the data being inaccurate or incomplete in any way and for any reason.

© The State of Queensland (Department of Resources) (2021)  
 © Brisbane City Council (2022)

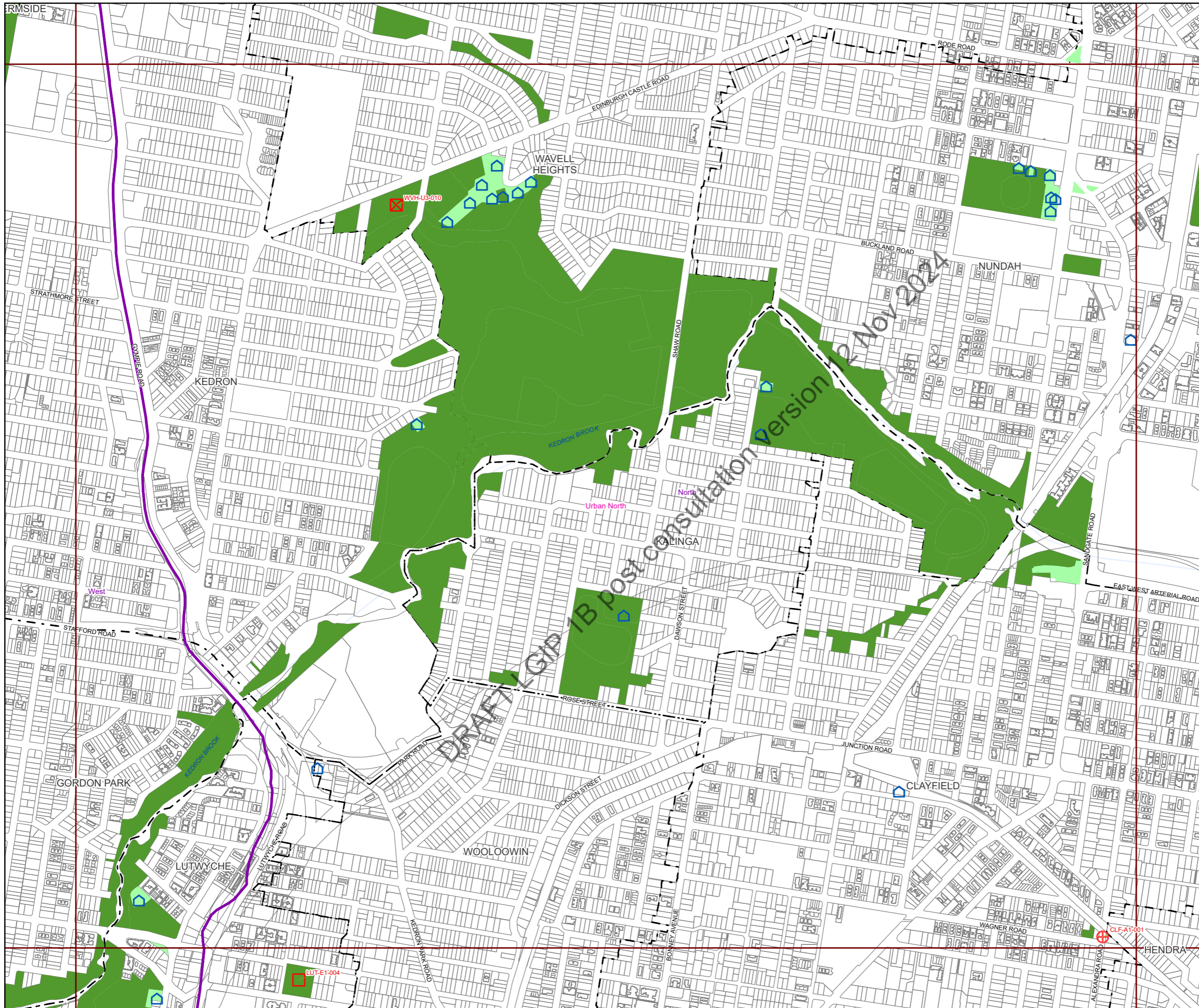
Projection: Map Grid of Australia, Zone 56  
 Horizontal Datum: Geocentric Datum of Australia 1994

Approximate Scale @ A3 1:10,000



Plans for Trunk Infrastructure Parks & Land for Community Facilities  
 Map PCF132





**Future infrastructure**

- Community facility - indicative location
- Park acquisition and embellishment - specific location
- Park acquisition and embellishment - indicative location
- Park upgrade - specific location
- Park embellishment - specific location
- Corridor link park acquisition and embellishment - specific location
- Corridor link park acquisition and embellishment - indicative location

**Existing infrastructure**

- Community facility
- Trunk park
- Non-trunk park

**Boundaries**

- Suburb boundaries
- Priority infrastructure area
- Public parks service catchments
- Land for community facilities service catchments
- Property boundaries (June 2021)
- Individual network map boundaries
- Waterways

**NOTES**

This map is notional only and should not be used for interpreting City Plan provisions relating to specific sites. To properly interpret the maps, the planning scheme must be referred to.

As adopted by Council, effective as of XXth XXXX 202X.

Based on Cadastral Data provided with the permission of the Department of Resources.

While every care is taken to ensure the accuracy of this data, the Brisbane City Council and the copyright owners, in permitting the use of this data, make no representations or warranties about its accuracy, reliability, completeness or suitability for any particular purpose and disclaims all responsibility and all liability (including without limitation, liability in negligence) for all expenses, losses, damages (including indirect or consequential damage) and costs which you might incur as a result of the data being inaccurate or incomplete in any way and for any reason.

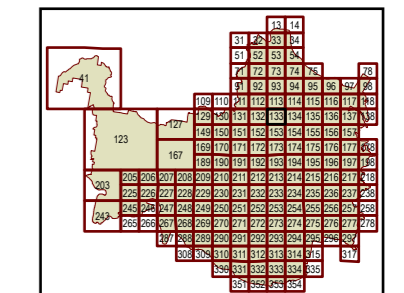
© The State of Queensland (Department of Resources) (2021)  
 © Brisbane City Council (2022)

Projection: Map Grid of Australia, Zone 56  
 Horizontal Datum: Geocentric Datum of Australia 1994

Approximate Scale @ A3 1:10,000

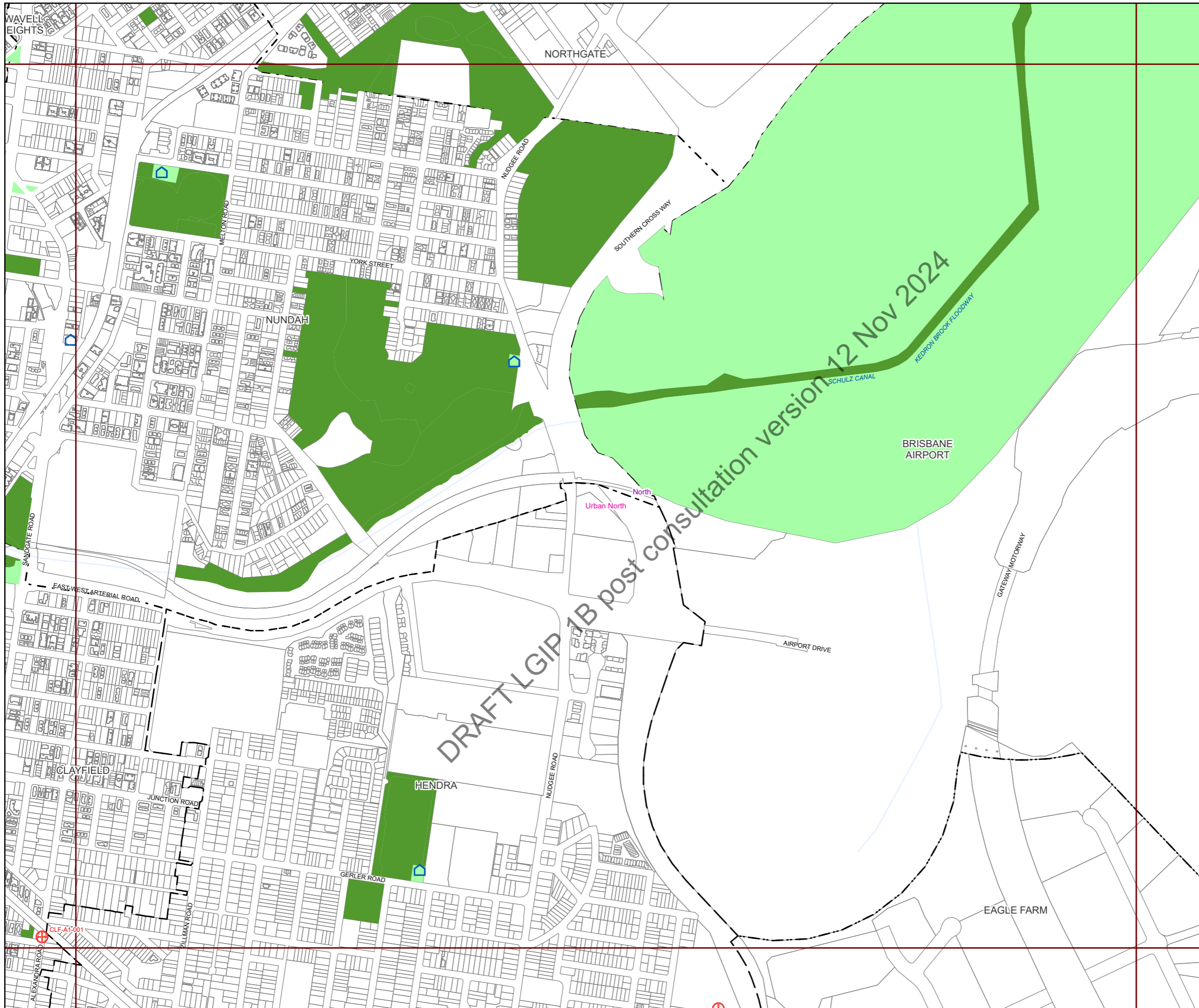
0 240 480

Metres



Plans for Trunk Infrastructure  
 Parks & Land for  
 Community Facilities  
 Map PCF133





**Future infrastructure**

- Community facility - indicative location
- Park acquisition and embellishment - specific location
- Park acquisition and embellishment - indicative location
- Park upgrade - specific location
- Park embellishment - specific location
- Corridor link park acquisition and embellishment - specific location
- Corridor link park acquisition and embellishment - indicative location

**Existing infrastructure**

- Community facility
- Trunk park
- Non-trunk park

**Boundaries**

- Suburb boundaries
- Priority infrastructure area
- Public parks service catchments
- Land for community facilities service catchments
- Property boundaries (June 2021)
- Individual network map boundaries
- Waterways

**NOTES**

This map is notional only and should not be used for interpreting City Plan provisions relating to specific sites. To properly interpret the maps, the planning scheme must be referred to.

As adopted by Council, effective as of XXth XXXX 202X.

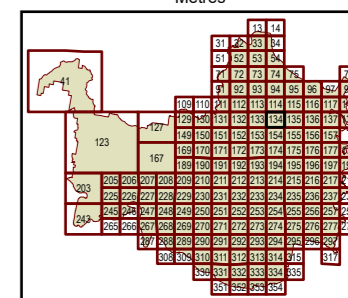
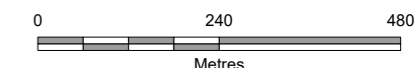
Based on Cadastral Data provided with the permission of the Department of Resources.

While every care is taken to ensure the accuracy of this data, the Brisbane City Council and the copyright owners, in permitting the use of this data, make no representations or warranties about its accuracy, reliability, completeness or suitability for any particular purpose and disclaims all responsibility and all liability (including without limitation, liability in negligence) for all expenses, losses, damages (including indirect or consequential damage) and costs which you might incur as a result of the data being inaccurate or incomplete in any way and for any reason.

© The State of Queensland (Department of Resources) (2021)  
 © Brisbane City Council (2022)

Projection: Map Grid of Australia, Zone 56  
 Horizontal Datum: Geocentric Datum of Australia 1994

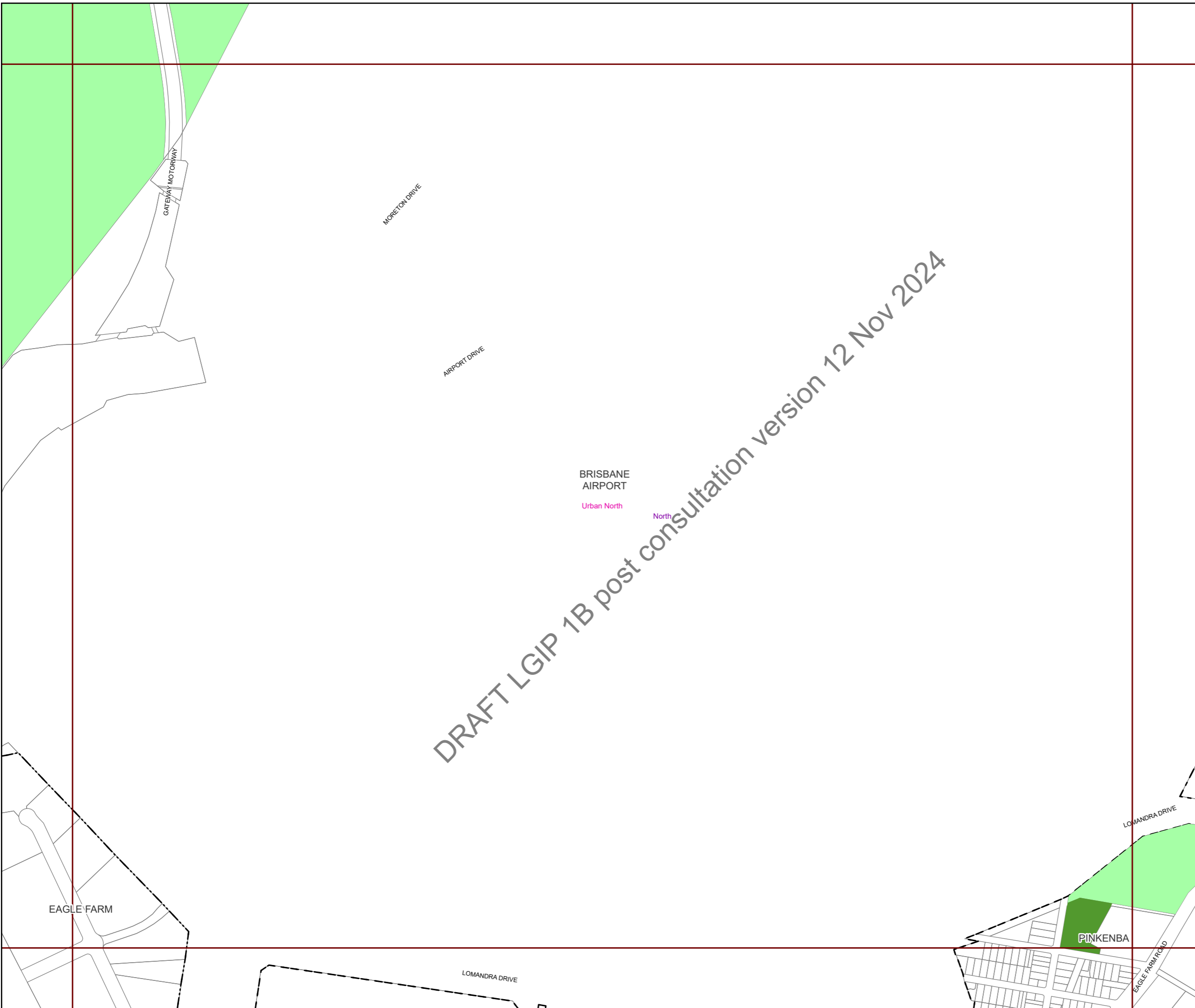
Approximate Scale @ A3 1:10,000



Plans for Trunk Infrastructure  
 Parks & Land for  
 Community Facilities  
 Map PCF134



DRAFT LGIP 1B post consultation version 12 Nov 2024



**Future infrastructure**

- Community facility - indicative location
- Park acquisition and embellishment - specific location
- Park acquisition and embellishment - indicative location
- Park upgrade - specific location
- Park embellishment - specific location
- Corridor link park acquisition and embellishment - specific location
- Corridor link park acquisition and embellishment - indicative location

**Existing infrastructure**

- Community facility
- Trunk park
- Non-trunk park

**Boundaries**

- Suburb boundaries
- Priority infrastructure area
- Public parks service catchments
- Land for community facilities service catchments
- Property boundaries (June 2021)
- Individual network map boundaries
- Waterways

**NOTES**

This map is notional only and should not be used for interpreting City Plan provisions relating to specific sites. To properly interpret the maps, the planning scheme must be referred to.

As adopted by Council, effective as of XXth XXXX 202X.

Based on Cadastral Data provided with the permission of the Department of Resources.

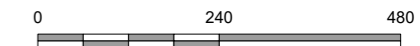
While every care is taken to ensure the accuracy of this data, the Brisbane City Council and the copyright owners, in permitting the use of this data, make no representations or warranties about its accuracy, reliability, completeness or suitability for any particular purpose and disclaims all responsibility and all liability (including without limitation, liability in negligence) for all expenses, losses, damages (including indirect or consequential damage) and costs which you might incur as a result of the data being inaccurate or incomplete in any way and for any reason.

© The State of Queensland (Department of Resources) (2021)  
 © Brisbane City Council (2022)

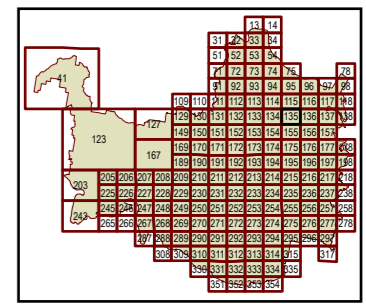


Projection: Map Grid of Australia, Zone 56  
 Horizontal Datum: Geocentric Datum of Australia 1994

Approximate Scale @ A3 1:10,000



Metres



Plans for Trunk Infrastructure  
 Parks & Land for  
 Community Facilities  
 Map PCF135





**Future infrastructure**

- Community facility - indicative location
- Park acquisition and embellishment - specific location
- Park acquisition and embellishment - indicative location
- Park upgrade - specific location
- Park embellishment - specific location
- Corridor link park acquisition and embellishment - specific location
- Corridor link park acquisition and embellishment - indicative location

**Existing infrastructure**

- Community facility
- Trunk park
- Non-trunk park

**Boundaries**

- Suburb boundaries
- Priority infrastructure area
- Public parks service catchments
- Land for community facilities service catchments
- Property boundaries (June 2021)
- Individual network map boundaries
- Waterways

**NOTES**

This map is notional only and should not be used for interpreting City Plan provisions relating to specific sites. To properly interpret the maps, the planning scheme must be referred to.

As adopted by Council, effective as of XXth XXXX 202X.

Based on Cadastral Data provided with the permission of the Department of Resources.

While every care is taken to ensure the accuracy of this data, the Brisbane City Council and the copyright owners, in permitting the use of this data, make no representations or warranties about its accuracy, reliability, completeness or suitability for any particular purpose and disclaims all responsibility and all liability (including without limitation, liability in negligence) for all expenses, losses, damages (including indirect or consequential damage) and costs which you might incur as a result of the data being inaccurate or incomplete in any way and for any reason.

© The State of Queensland (Department of Resources) (2021)  
 © Brisbane City Council (2022)

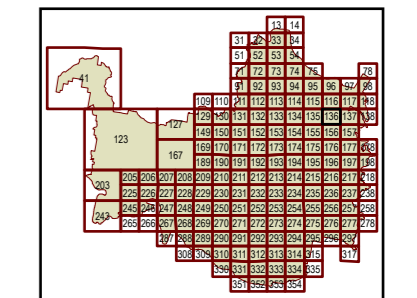


Projection: Map Grid of Australia, Zone 56  
 Horizontal Datum: Geocentric Datum of Australia 1994

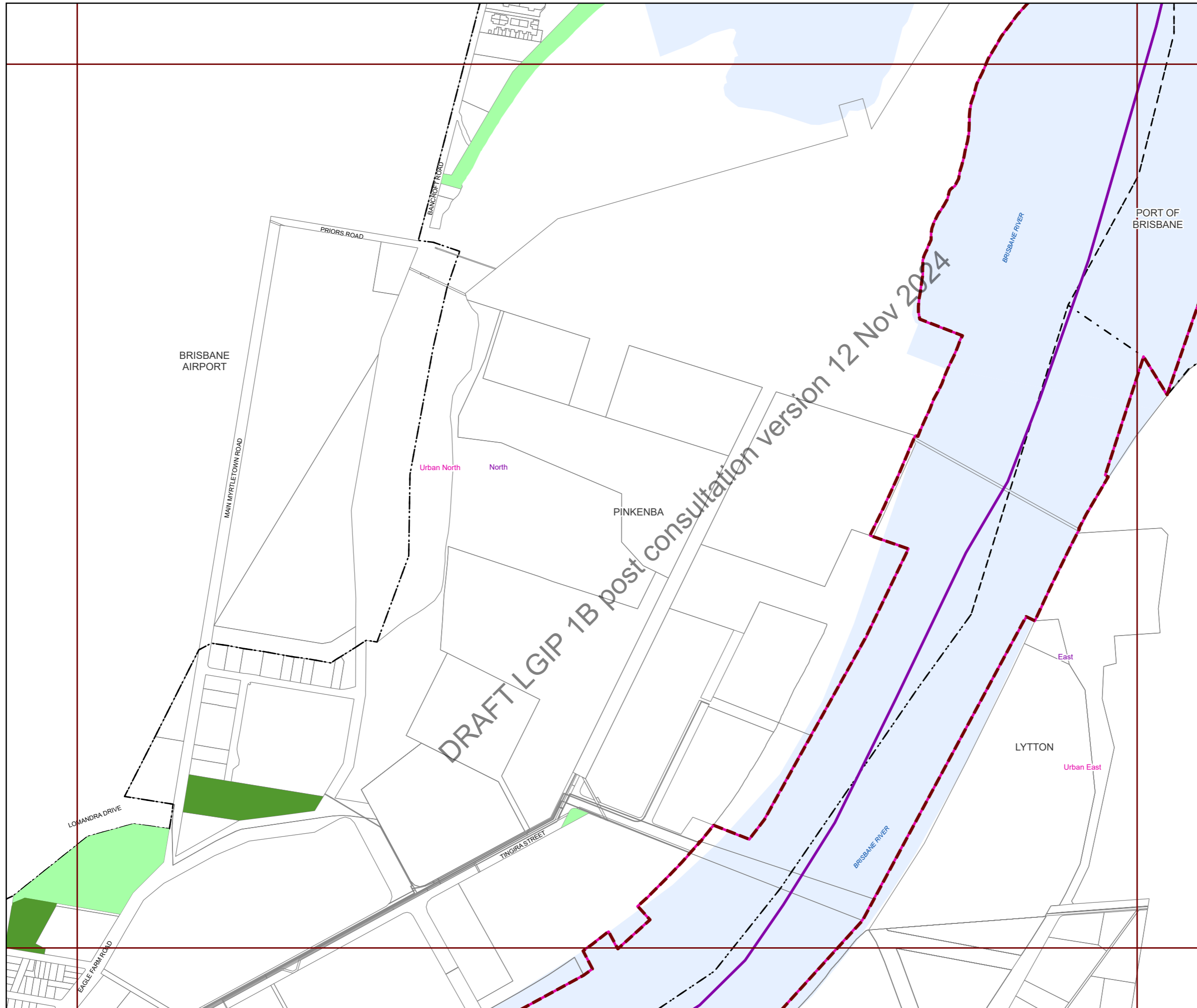
Approximate Scale @ A3 1:10,000

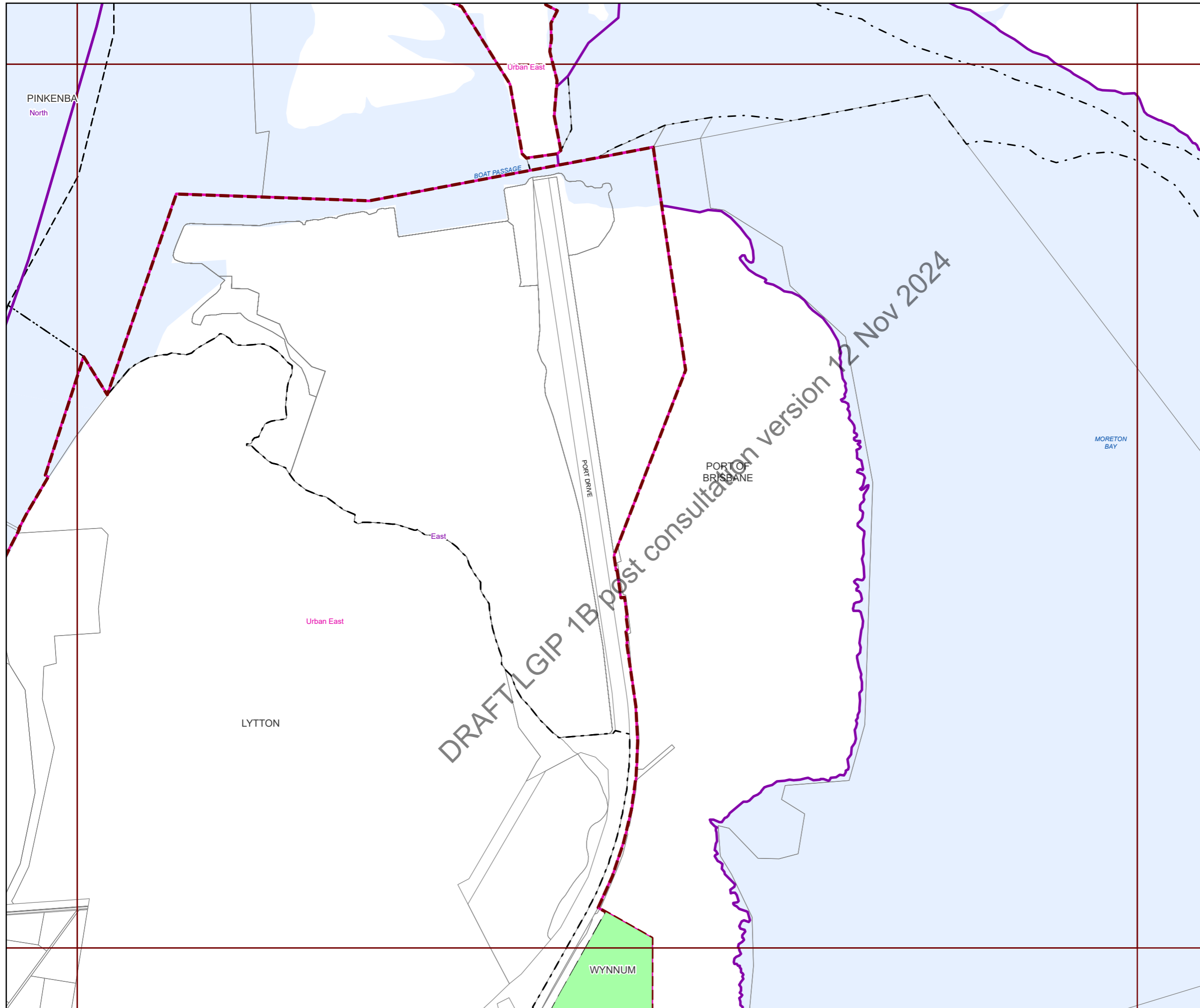
0 240 480

Metres



Plans for Trunk Infrastructure  
 Parks & Land for  
 Community Facilities  
 Map PCF136





**Future infrastructure**

- Community facility - indicative location
- Park acquisition and embellishment - specific location
- Park acquisition and embellishment - indicative location
- Park upgrade - specific location
- Park embellishment - specific location
- Corridor link park acquisition and embellishment - specific location
- Corridor link park acquisition and embellishment - indicative location

**Existing infrastructure**

- Community facility
- Trunk park
- Non-trunk park

**Boundaries**

- Suburb boundaries
- Priority infrastructure area
- Public parks service catchments
- Land for community facilities service catchments
- Property boundaries (June 2021)
- Individual network map boundaries
- Waterways

**NOTES**

This map is notional only and should not be used for interpreting City Plan provisions relating to specific sites. To properly interpret the maps, the planning scheme must be referred to.

As adopted by Council, effective as of XXth XXXX 202X.

Based on Cadastral Data provided with the permission of the Department of Resources.

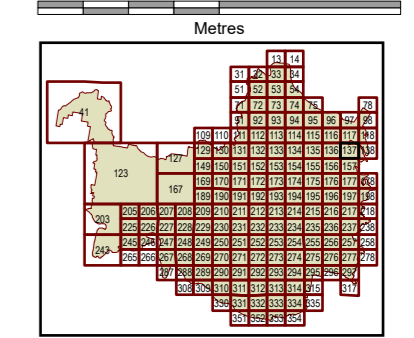
While every care is taken to ensure the accuracy of this data, the Brisbane City Council and the copyright owners, in permitting the use of this data, make no representations or warranties about its accuracy, reliability, completeness or suitability for any particular purpose and disclaims all responsibility and all liability (including without limitation, liability in negligence) for all expenses, losses, damages (including indirect or consequential damage) and costs which you might incur as a result of the data being inaccurate or incomplete in any way and for any reason.

© The State of Queensland (Department of Resources) (2021)  
 © Brisbane City Council (2022)



Projection: Map Grid of Australia, Zone 56  
 Horizontal Datum: Geocentric Datum of Australia 1994

Approximate Scale @ A3 1:10,000



Plans for Trunk Infrastructure  
 Parks & Land for  
 Community Facilities  
 Map PCF137





**Future infrastructure**

- Community facility - indicative location
- Park acquisition and embellishment - specific location
- Park acquisition and embellishment - indicative location
- Park upgrade - specific location
- Park embellishment - specific location
- Corridor link park acquisition and embellishment - specific location
- Corridor link park acquisition and embellishment - indicative location

**Existing infrastructure**

- Community facility
- Trunk park
- Non-trunk park

**Boundaries**

- Suburb boundaries
- Priority infrastructure area
- Public parks service catchments
- Land for community facilities service catchments
- Property boundaries (June 2021)
- Individual network map boundaries
- Waterways

**NOTES**

This map is notional only and should not be used for interpreting City Plan provisions relating to specific sites. To properly interpret the maps, the planning scheme must be referred to.

As adopted by Council, effective as of XXth XXXX 202X.

Based on Cadastral Data provided with the permission of the Department of Resources.

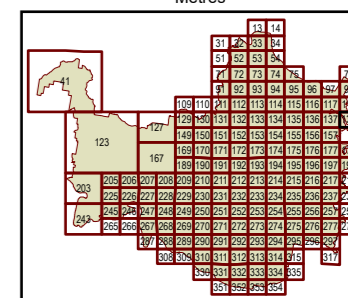
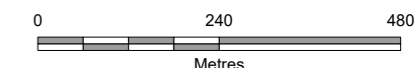
While every care is taken to ensure the accuracy of this data, the Brisbane City Council and the copyright owners, in permitting the use of this data, make no representations or warranties about its accuracy, reliability, completeness or suitability for any particular purpose and disclaims all responsibility and all liability (including without limitation, liability in negligence) for all expenses, losses, damages (including indirect or consequential damage) and costs which you might incur as a result of the data being inaccurate or incomplete in any way and for any reason.

© The State of Queensland (Department of Resources) (2021)  
 © Brisbane City Council (2022)



Projection: Map Grid of Australia, Zone 56  
 Horizontal Datum: Geocentric Datum of Australia 1994

Approximate Scale @ A3 1:10,000



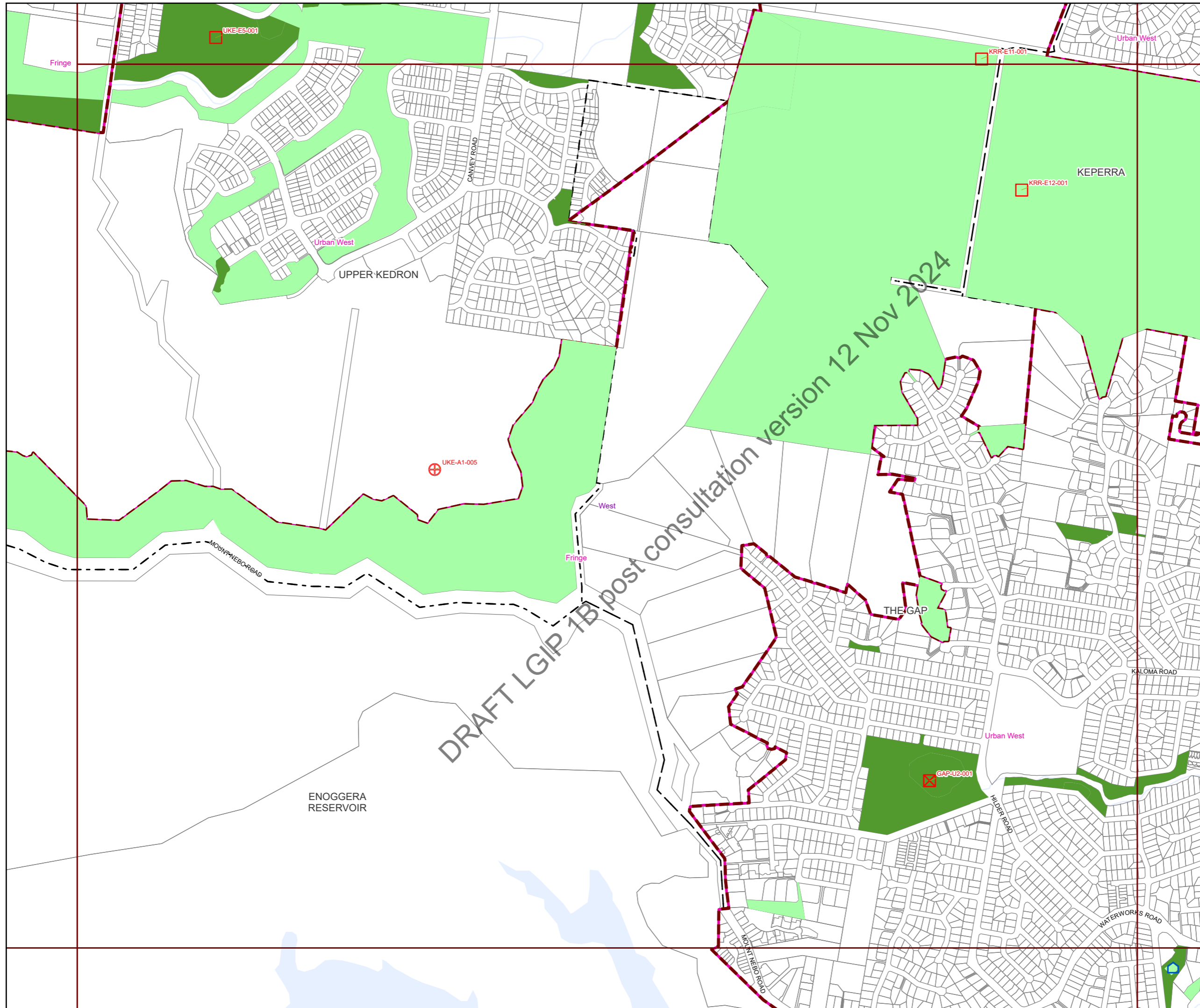
Plans for Trunk Infrastructure  
 Parks & Land for  
 Community Facilities  
 Map PCF138

DRAFT LGIP 1B post consultation version 12 Nov 2024

East

MORETON BAY

PORT OF BRISBANE



**Future infrastructure**

- Community facility - indicative location
- Park acquisition and embellishment - specific location
- Park acquisition and embellishment - indicative location
- Park upgrade - specific location
- Park embellishment - specific location
- Corridor link park acquisition and embellishment - specific location
- Corridor link park acquisition and embellishment - indicative location

**Existing infrastructure**

- Community facility
- Trunk park
- Non-trunk park

**Boundaries**

- Suburb boundaries
- Priority infrastructure area
- Public parks service catchments
- Land for community facilities service catchments
- Property boundaries (June 2021)
- Individual network map boundaries
- Waterways

**NOTES**

This map is notional only and should not be used for interpreting City Plan provisions relating to specific sites. To properly interpret the maps, the planning scheme must be referred to.

As adopted by Council, effective as of XXth XXXX 202X.

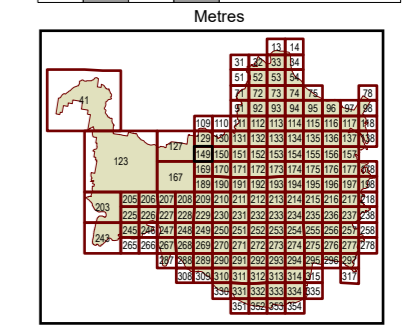
Based on Cadastral Data provided with the permission of the Department of Resources.

While every care is taken to ensure the accuracy of this data, the Brisbane City Council and the copyright owners, in permitting the use of this data, make no representations or warranties about its accuracy, reliability, completeness or suitability for any particular purpose and disclaims all responsibility and all liability (including without limitation, liability in negligence) for all expenses, losses, damages (including indirect or consequential damage) and costs which you might incur as a result of the data being inaccurate or incomplete in any way and for any reason.

© The State of Queensland (Department of Resources) (2021)  
 © Brisbane City Council (2022)

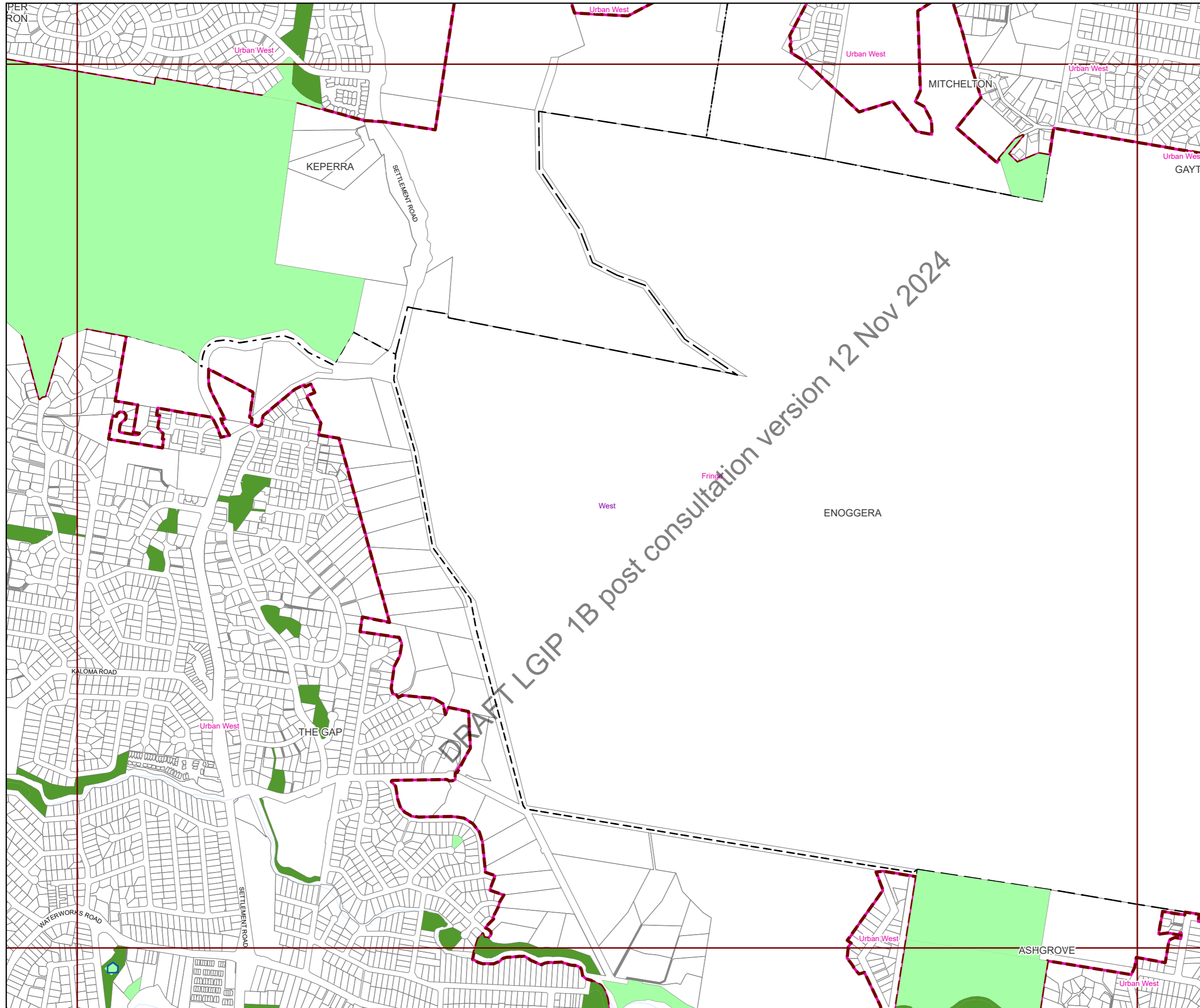
Projection: Map Grid of Australia, Zone 56  
 Horizontal Datum: Geocentric Datum of Australia 1994

Approximate Scale @ A3 1:10,000



Plans for Trunk Infrastructure  
 Parks & Land for  
 Community Facilities  
 Map PCF149





**Future infrastructure**

- Community facility - indicative location
- Park acquisition and embellishment - specific location
- Park acquisition and embellishment - indicative location
- Park upgrade - specific location
- Park embellishment - specific location
- Corridor link park acquisition and embellishment - specific location
- Corridor link park acquisition and embellishment - indicative location

**Existing infrastructure**

- Community facility
- Trunk park
- Non-trunk park

**Boundaries**

- Suburb boundaries
- Priority infrastructure area
- Public parks service catchments
- Land for community facilities service catchments
- Property boundaries (June 2021)
- Individual network map boundaries
- Waterways

**NOTES**

This map is notional only and should not be used for interpreting City Plan provisions relating to specific sites. To properly interpret the maps, the planning scheme must be referred to.

As adopted by Council, effective as of XXth XXXX 202X.

Based on Cadastral Data provided with the permission of the Department of Resources.

While every care is taken to ensure the accuracy of this data, the Brisbane City Council and the copyright owners, in permitting the use of this data, make no representations or warranties about its accuracy, reliability, completeness or suitability for any particular purpose and disclaims all responsibility and all liability (including without limitation, liability in negligence) for all expenses, losses, damages (including indirect or consequential damage) and costs which you might incur as a result of the data being inaccurate or incomplete in any way and for any reason.

© The State of Queensland (Department of Resources) (2021)  
 © Brisbane City Council (2022)

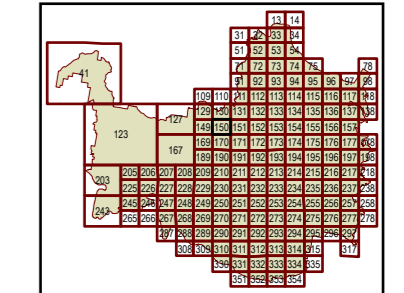


Projection: Map Grid of Australia, Zone 56  
 Horizontal Datum: Geocentric Datum of Australia 1994

Approximate Scale @ A3 1:10,000

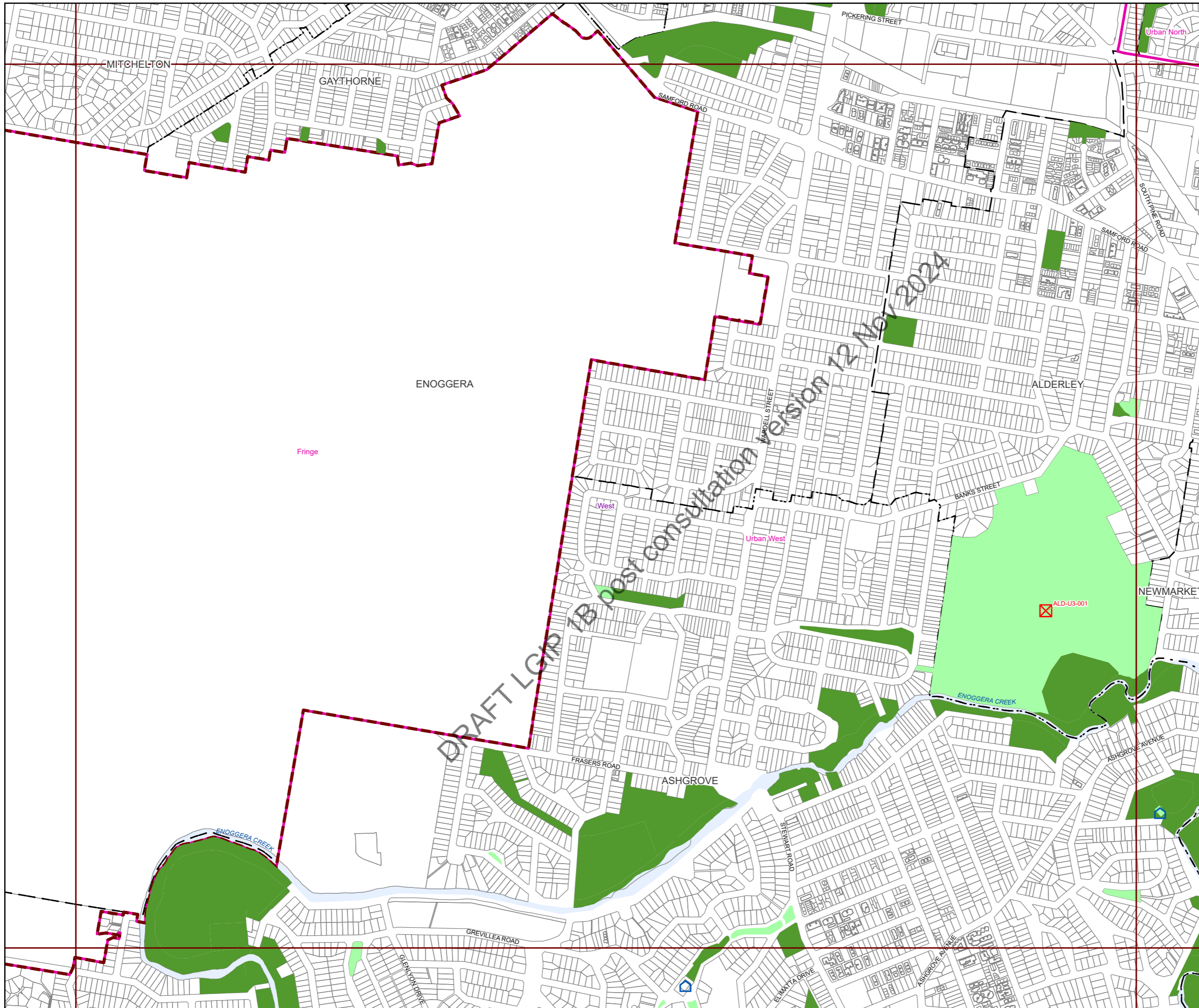
0 240 480

Metres



Plans for Trunk Infrastructure  
 Parks & Land for  
 Community Facilities  
 Map PCF150





**Future infrastructure**

- Community facility - indicative location
- Park acquisition and embellishment - specific location
- Park acquisition and embellishment - indicative location
- Park upgrade - specific location
- Park embellishment - specific location
- Corridor link park acquisition and embellishment - specific location
- Corridor link park acquisition and embellishment - indicative location

**Existing infrastructure**

- Community facility
- Trunk park
- Non-trunk park

**Boundaries**

- Suburb boundaries
- Priority infrastructure area
- Public parks service catchments
- Land for community facilities service catchments
- Property boundaries (June 2021)
- Individual network map boundaries
- Waterways

**NOTES**

This map is notional only and should not be used for interpreting City Plan provisions relating to specific sites. To properly interpret the maps, the planning scheme must be referred to.

As adopted by Council, effective as of XXth XXXX 202X.

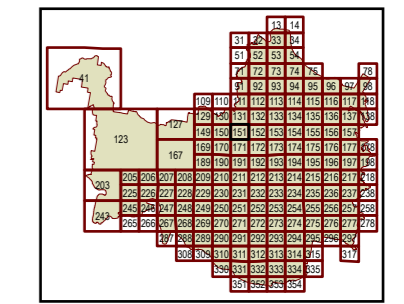
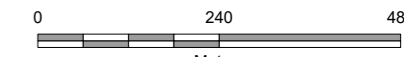
Based on Cadastral Data provided with the permission of the Department of Resources.

While every care is taken to ensure the accuracy of this data, the Brisbane City Council and the copyright owners, in permitting the use of this data, make no representations or warranties about its accuracy, reliability, completeness or suitability for any particular purpose and disclaims all responsibility and all liability (including without limitation, liability in negligence) for all expenses, losses, damages (including indirect or consequential damage) and costs which you might incur as a result of the data being inaccurate or incomplete in any way and for any reason.

© The State of Queensland (Department of Resources) (2021)  
 © Brisbane City Council (2022)

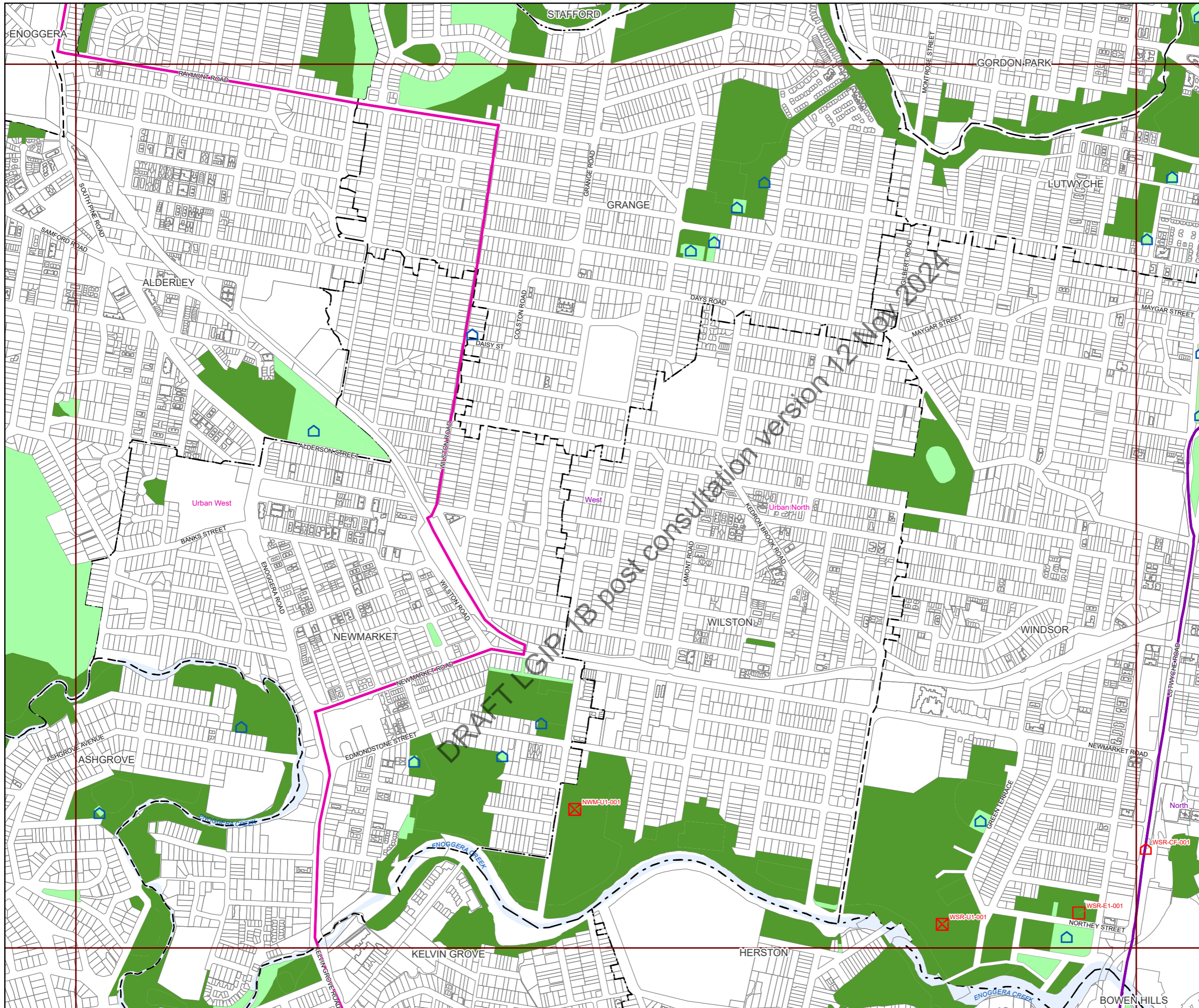
Projection: Map Grid of Australia, Zone 56  
 Horizontal Datum: Geocentric Datum of Australia 1994

Approximate Scale @ A3 1:10,000



Plans for Trunk Infrastructure  
 Parks & Land for  
 Community Facilities  
 Map PCF151





**Future infrastructure**

- Community facility - indicative location
- Park acquisition and embellishment - specific location
- Park acquisition and embellishment - indicative location
- Park upgrade - specific location
- Park embellishment - specific location
- Corridor link park acquisition and embellishment - specific location
- Corridor link park acquisition and embellishment - indicative location

**Existing infrastructure**

- Community facility
- Trunk park
- Non-trunk park

**Boundaries**

- Suburb boundaries
- Priority infrastructure area
- Public parks service catchments
- Land for community facilities service catchments
- Property boundaries (June 2021)
- Individual network map boundaries
- Waterways

**NOTES**

This map is notional only and should not be used for interpreting City Plan provisions relating to specific sites. To properly interpret the maps, the planning scheme must be referred to.

As adopted by Council, effective as of XXth XXXX 202X.

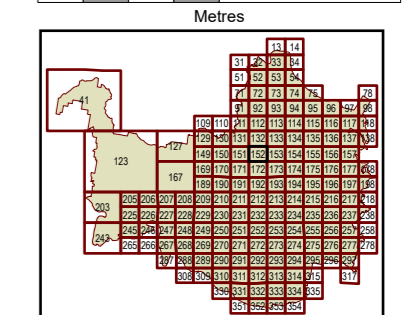
Based on Cadastral Data provided with the permission of the Department of Resources.

While every care is taken to ensure the accuracy of this data, the Brisbane City Council and the copyright owners, in permitting the use of this data, make no representations or warranties about its accuracy, reliability, completeness or suitability for any particular purpose and disclaims all responsibility and all liability (including without limitation, liability in negligence) for all expenses, losses, damages (including indirect or consequential damage) and costs which you might incur as a result of the data being inaccurate or incomplete in any way and for any reason.

© The State of Queensland (Department of Resources) (2021)  
 © Brisbane City Council (2022)

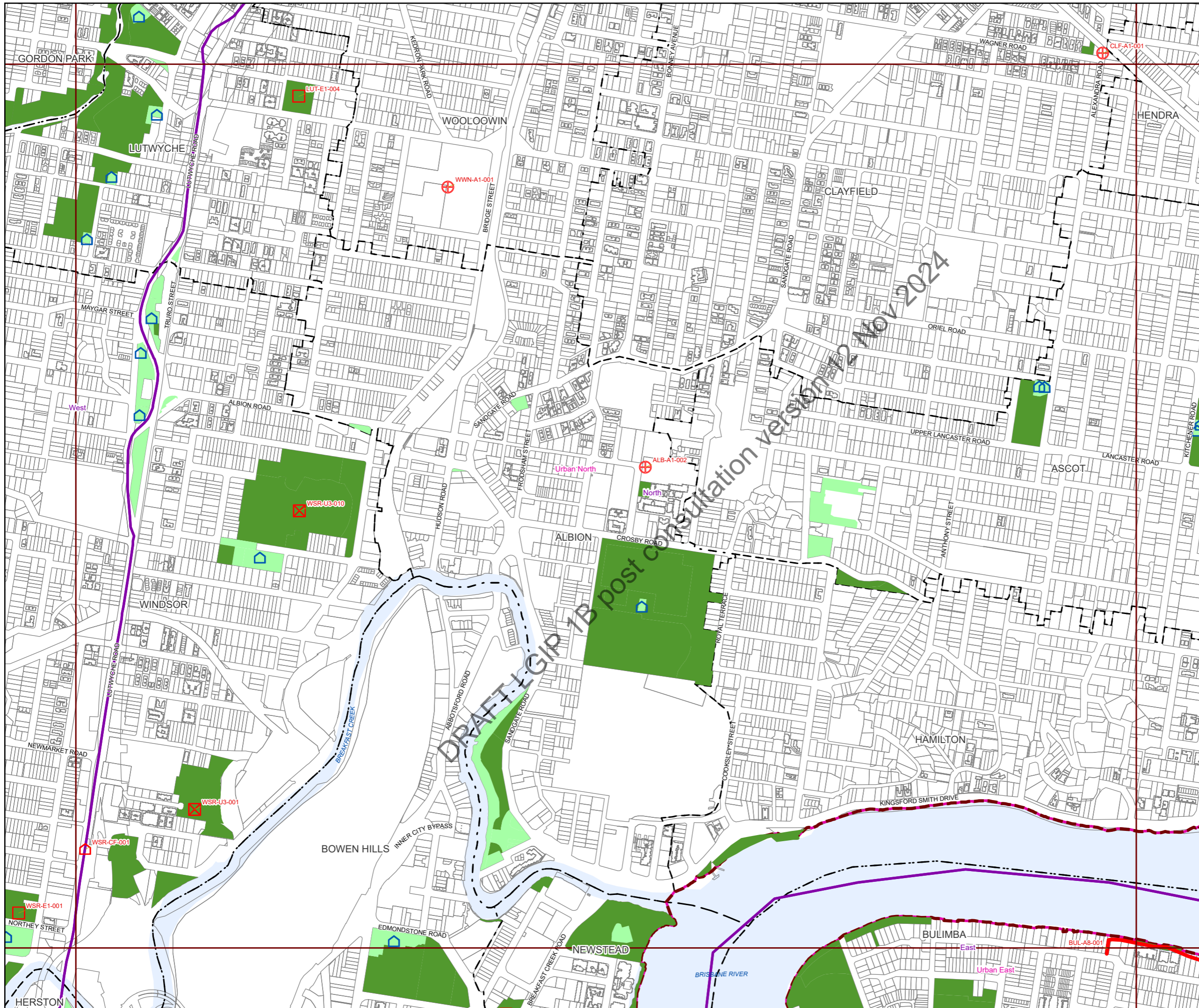
Projection: Map Grid of Australia, Zone 56  
 Horizontal Datum: Geocentric Datum of Australia 1994

Approximate Scale @ A3 1:10,000



Plans for Trunk Infrastructure  
 Parks & Land for  
 Community Facilities  
 Map PCF152





- Future infrastructure**
- Community facility - indicative location
  - Park acquisition and embellishment - specific location
  - Park acquisition and embellishment - indicative location
  - Park upgrade - specific location
  - Park embellishment - specific location
  - Corridor link park acquisition and embellishment - specific location
  - Corridor link park acquisition and embellishment - indicative location

- Existing infrastructure**
- Community facility
  - Trunk park
  - Non-trunk park

- Boundaries**
- Suburb boundaries
  - Priority infrastructure area
  - Public parks service catchments
  - Land for community facilities service catchments
  - Property boundaries (June 2021)
  - Individual network map boundaries
  - Waterways

**NOTES**

This map is notional only and should not be used for interpreting City Plan provisions relating to specific sites. To properly interpret the maps, the planning scheme must be referred to.

As adopted by Council, effective as of XXth XXXX 202X.

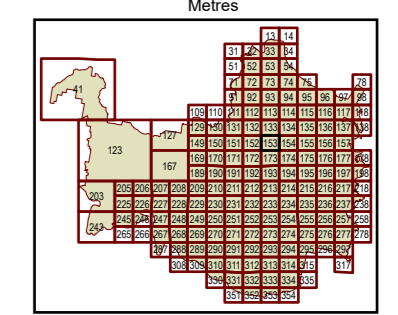
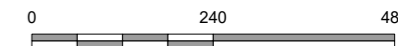
Based on Cadastral Data provided with the permission of the Department of Resources.

While every care is taken to ensure the accuracy of this data, the Brisbane City Council and the copyright owners, in permitting the use of this data, make no representations or warranties about its accuracy, reliability, completeness or suitability for any particular purpose and disclaims all responsibility and all liability (including without limitation, liability in negligence) for all expenses, losses, damages (including indirect or consequential damage) and costs which you might incur as a result of the data being inaccurate or incomplete in any way and for any reason.

© The State of Queensland (Department of Resources) (2021)  
 © Brisbane City Council (2022)

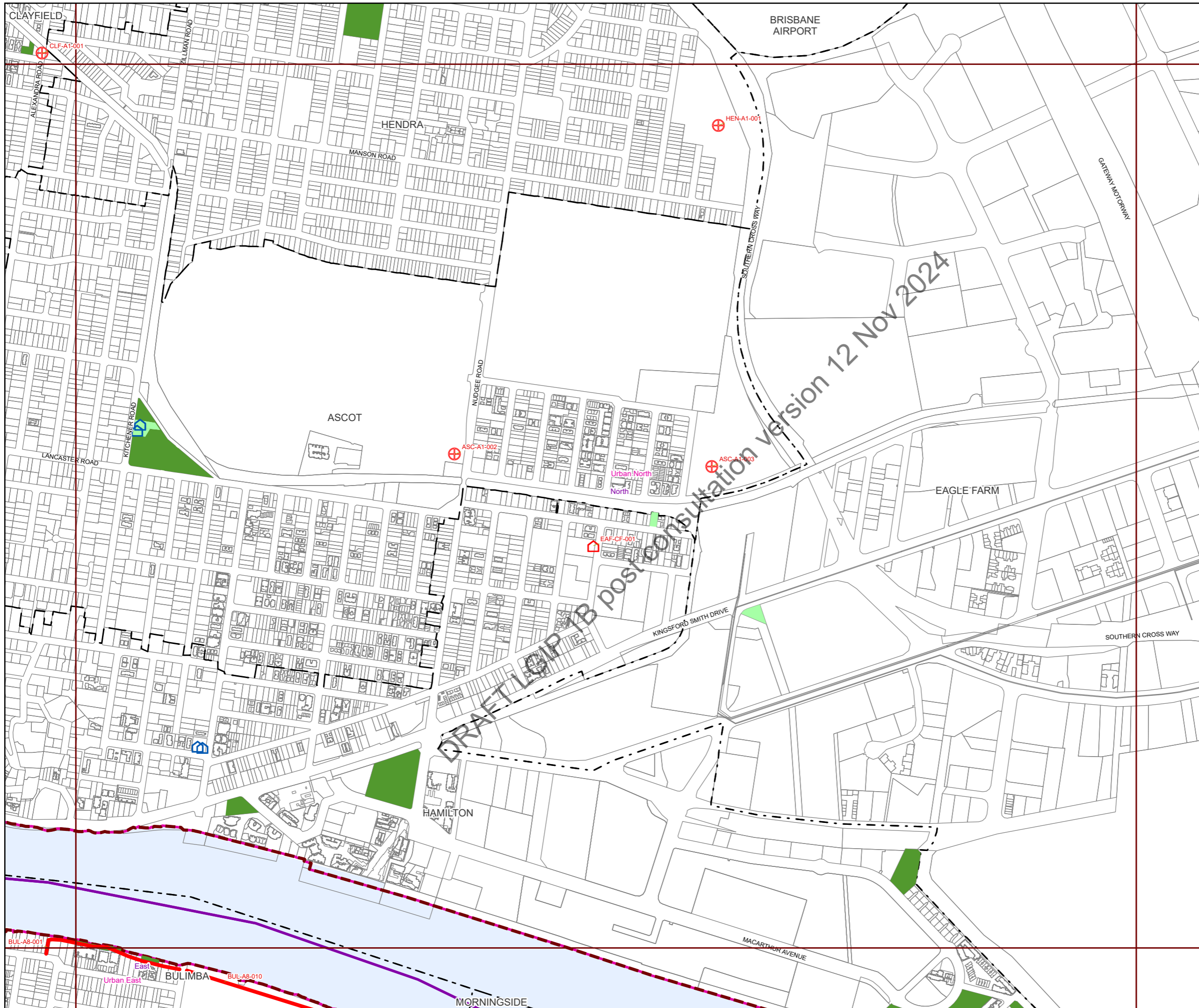
Projection: Map Grid of Australia, Zone 56  
 Horizontal Datum: Geocentric Datum of Australia 1994

Approximate Scale @ A3 1:10,000



Plans for Trunk Infrastructure  
 Parks & Land for  
 Community Facilities  
 Map PCF153





**Future infrastructure**

- Community facility - indicative location
- Park acquisition and embellishment - specific location
- Park acquisition and embellishment - indicative location
- Park upgrade - specific location
- Park embellishment - specific location
- Corridor link park acquisition and embellishment - specific location
- Corridor link park acquisition and embellishment - indicative location

**Existing infrastructure**

- Community facility
- Trunk park
- Non-trunk park

**Boundaries**

- Suburb boundaries
- Priority infrastructure area
- Public parks service catchments
- Land for community facilities service catchments
- Property boundaries (June 2021)
- Individual network map boundaries
- Waterways

**NOTES**

This map is notional only and should not be used for interpreting City Plan provisions relating to specific sites. To properly interpret the maps, the planning scheme must be referred to.

As adopted by Council, effective as of XXth XXXX 202X.

Based on Cadastral Data provided with the permission of the Department of Resources.

While every care is taken to ensure the accuracy of this data, the Brisbane City Council and the copyright owners, in permitting the use of this data, make no representations or warranties about its accuracy, reliability, completeness or suitability for any particular purpose and disclaims all responsibility and all liability (including without limitation, liability in negligence) for all expenses, losses, damages (including indirect or consequential damage) and costs which you might incur as a result of the data being inaccurate or incomplete in any way and for any reason.

© The State of Queensland (Department of Resources) (2021)  
 © Brisbane City Council (2022)

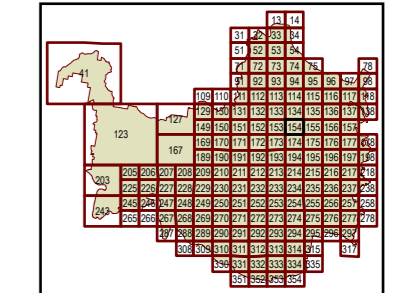


Projection: Map Grid of Australia, Zone 56  
 Horizontal Datum: Geocentric Datum of Australia 1994

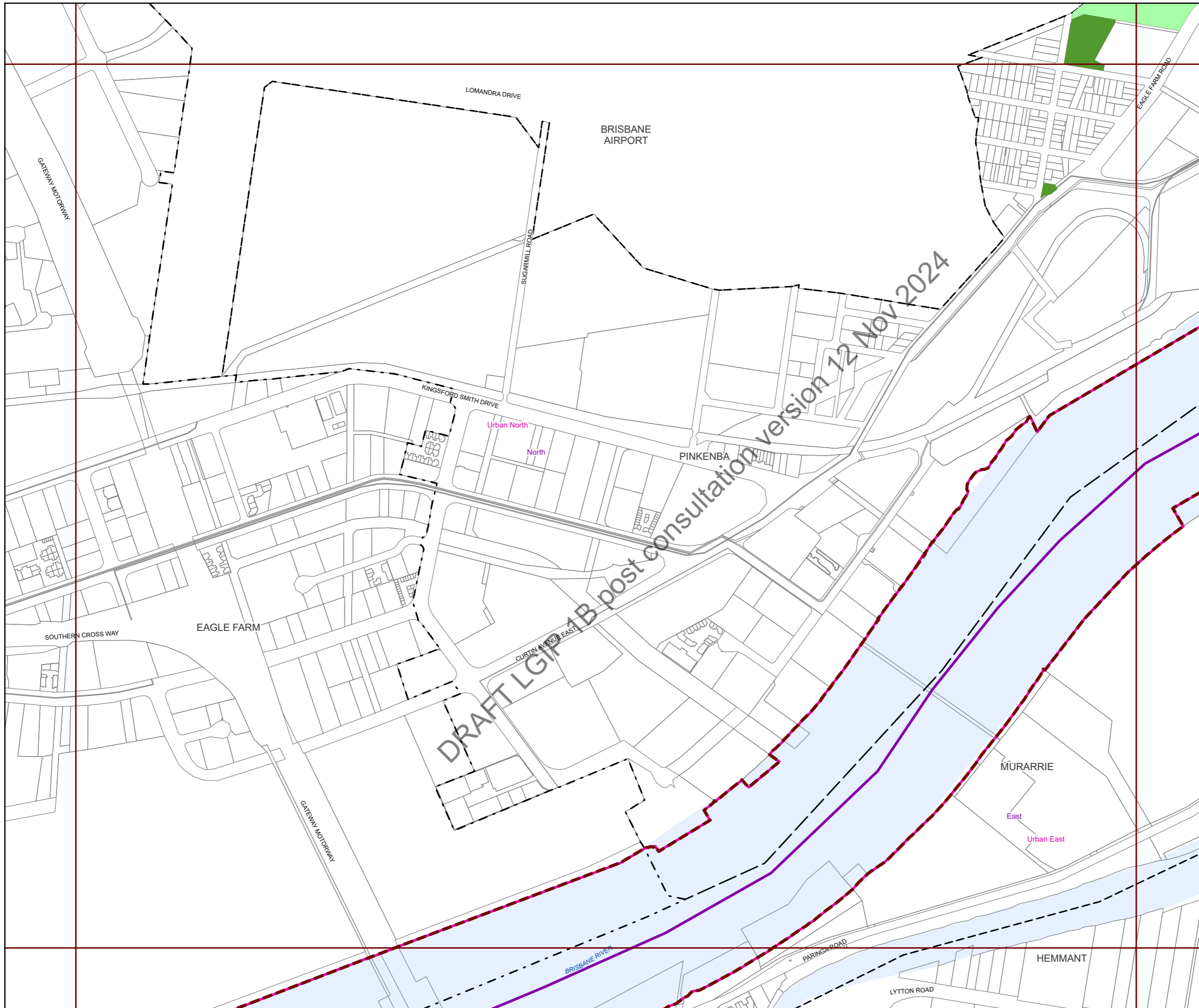
Approximate Scale @ A3 1:10,000

0 240 480

Metres



Plans for Trunk Infrastructure  
 Parks & Land for  
 Community Facilities  
 Map PCF154



**Future infrastructure**

- Community facility - indicative location
- Park acquisition and embellishment - specific location
- Park acquisition and embellishment - indicative location
- Park upgrade - specific location
- Park embellishment - specific location
- Corridor link park acquisition and embellishment - specific location
- Corridor link park acquisition and embellishment - indicative location

**Existing infrastructure**

- Community facility
- Trunk park
- Non-trunk park

**Boundaries**

- Suburb boundaries
- Priority infrastructure area
- Public parks service catchments
- Land for community facilities service catchments
- Property boundaries (June 2021)
- Individual network map boundaries
- Waterways

**NOTES**

This map is notional only and should not be used for interpreting City Plan provisions relating to specific sites. To properly interpret the maps, the planning scheme must be referred to.

As adopted by Council, effective as of XXth XXXX 202X.

Based on Cadastral Data provided with the permission of the Department of Resources.

While every care is taken to ensure the accuracy of this data, the Brisbane City Council and the copyright owners, in permitting the use of this data, make no representations or warranties about its accuracy, reliability, completeness or suitability for any particular purpose and disclaims all responsibility and all liability (including without limitation, liability in negligence) for all expenses, losses, damages (including indirect or consequential damage) and costs which you might incur as a result of the data being inaccurate or incomplete in any way and for any reason.

© The State of Queensland (Department of Resources) (2021)  
 © Brisbane City Council (2022)

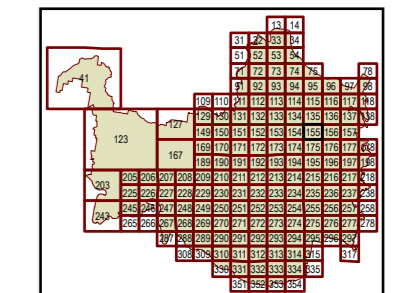


Projection: Map Grid of Australia, Zone 56  
 Horizontal Datum: Geocentric Datum of Australia 1994

Approximate Scale @ A3 1:10,000

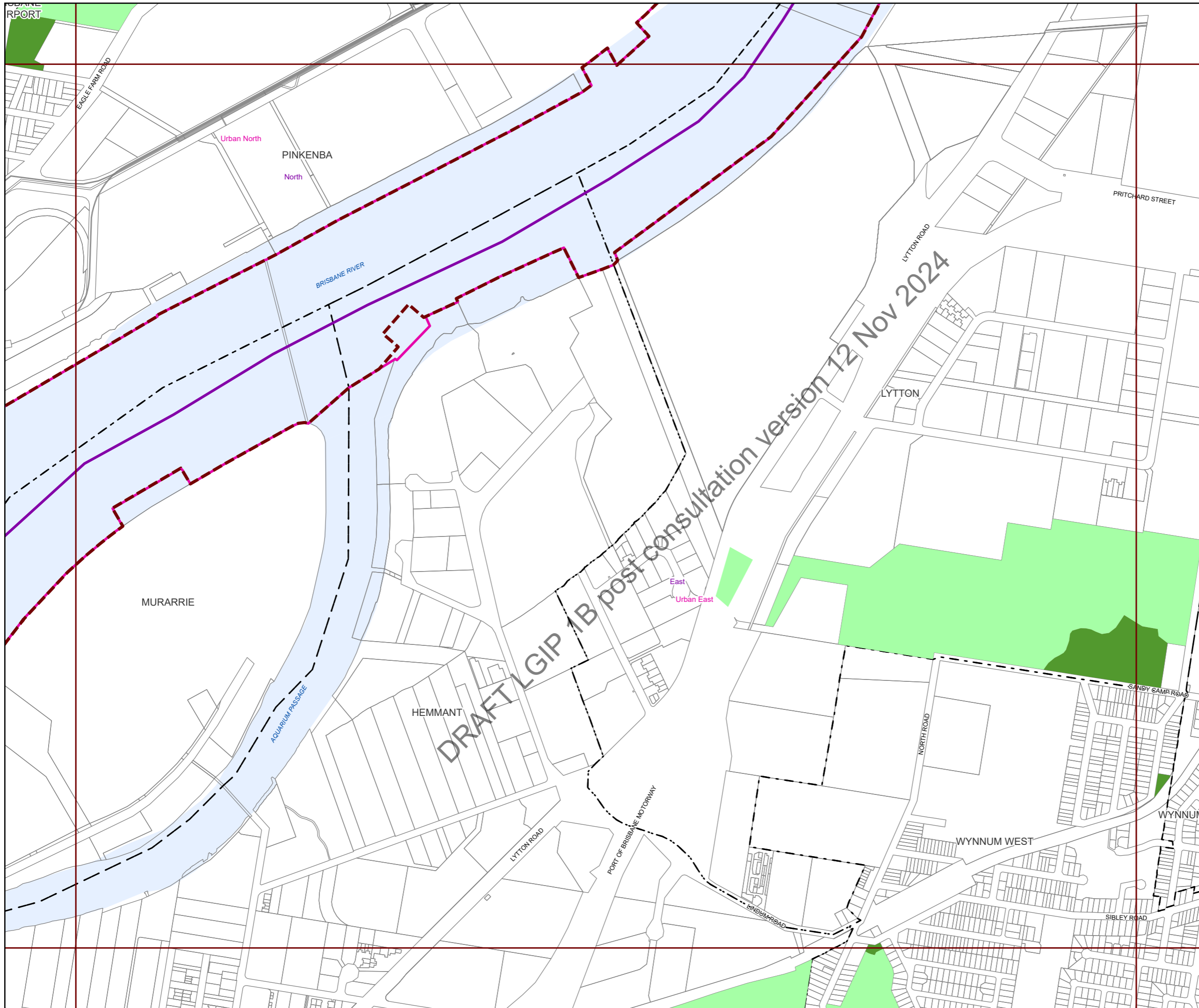
0 240 480

Metres



Plans for Trunk Infrastructure  
 Parks & Land for  
 Community Facilities  
 Map PCF155





**Future infrastructure**

- Community facility - indicative location
- Park acquisition and embellishment - specific location
- Park acquisition and embellishment - indicative location
- Park upgrade - specific location
- Park embellishment - specific location
- Corridor link park acquisition and embellishment - specific location
- Corridor link park acquisition and embellishment - indicative location

**Existing infrastructure**

- Community facility
- Trunk park
- Non-trunk park

**Boundaries**

- Suburb boundaries
- Priority infrastructure area
- Public parks service catchments
- Land for community facilities service catchments
- Property boundaries (June 2021)
- Individual network map boundaries
- Waterways

**NOTES**

This map is notional only and should not be used for interpreting City Plan provisions relating to specific sites. To properly interpret the maps, the planning scheme must be referred to.

As adopted by Council, effective as of XXth XXXX 202X.

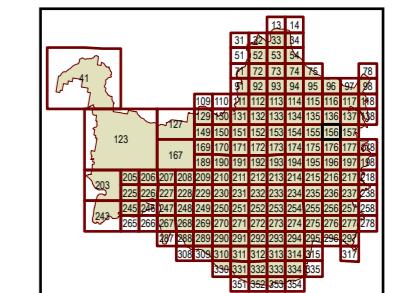
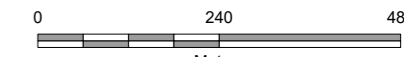
Based on Cadastral Data provided with the permission of the Department of Resources.

While every care is taken to ensure the accuracy of this data, the Brisbane City Council and the copyright owners, in permitting the use of this data, make no representations or warranties about its accuracy, reliability, completeness or suitability for any particular purpose and disclaims all responsibility and all liability (including without limitation, liability in negligence) for all expenses, losses, damages (including indirect or consequential damage) and costs which you might incur as a result of the data being inaccurate or incomplete in any way and for any reason.

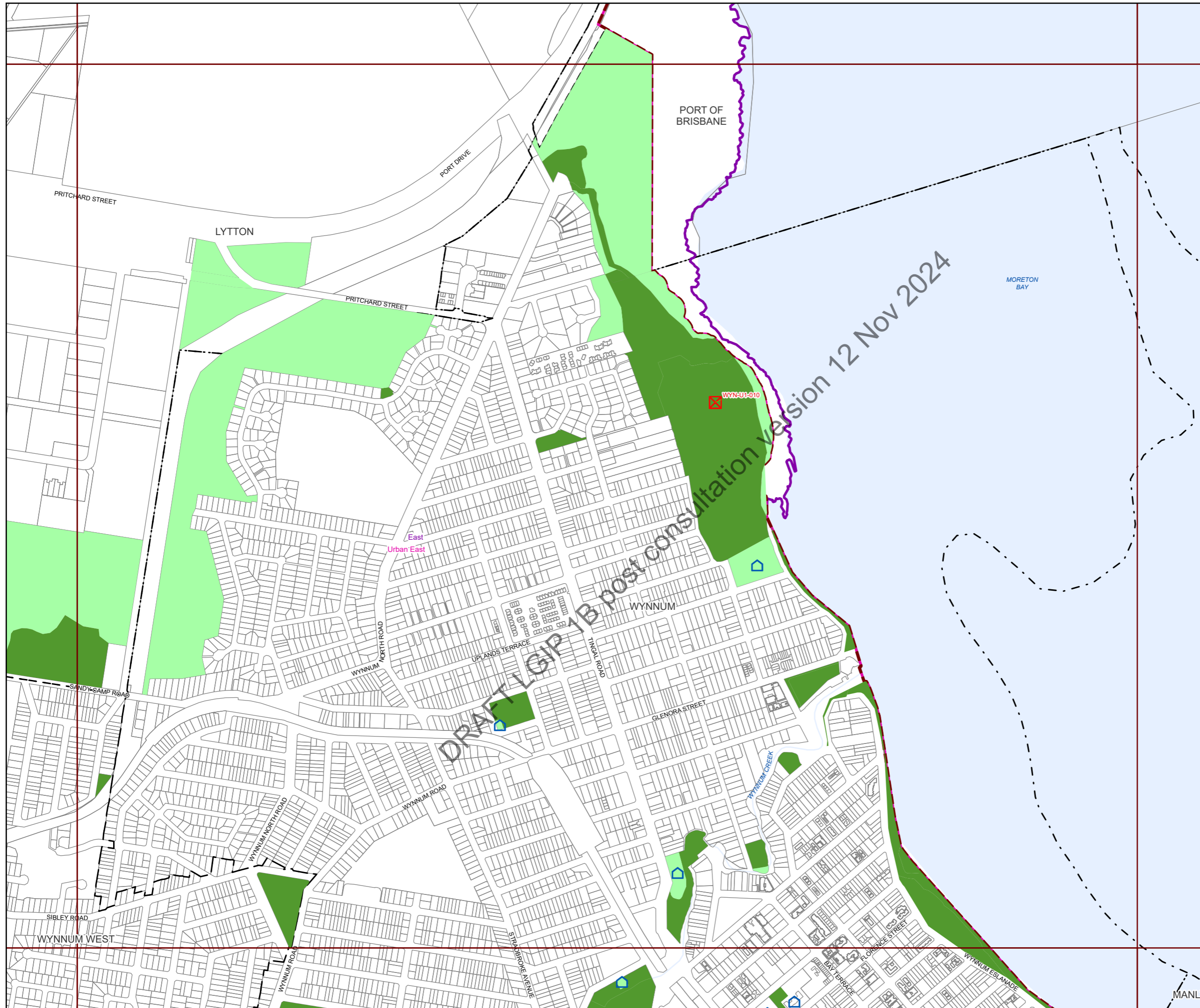
© The State of Queensland (Department of Resources) (2021)  
 © Brisbane City Council (2022)

Projection: Map Grid of Australia, Zone 56  
 Horizontal Datum: Geocentric Datum of Australia 1994

Approximate Scale @ A3 1:10,000



Plans for Trunk Infrastructure  
 Parks & Land for  
 Community Facilities  
 Map PCF156



**Future infrastructure**

- Community facility - indicative location
- Park acquisition and embellishment - specific location
- Park acquisition and embellishment - indicative location
- Park upgrade - specific location
- Park embellishment - specific location
- Corridor link park acquisition and embellishment - specific location
- Corridor link park acquisition and embellishment - indicative location

**Existing infrastructure**

- Community facility
- Trunk park
- Non-trunk park

**Boundaries**

- Suburb boundaries
- Priority infrastructure area
- Public parks service catchments
- Land for community facilities service catchments
- Property boundaries (June 2021)
- Individual network map boundaries
- Waterways

**NOTES**

This map is notional only and should not be used for interpreting City Plan provisions relating to specific sites. To properly interpret the maps, the planning scheme must be referred to.

As adopted by Council, effective as of XXth XXXX 202X.

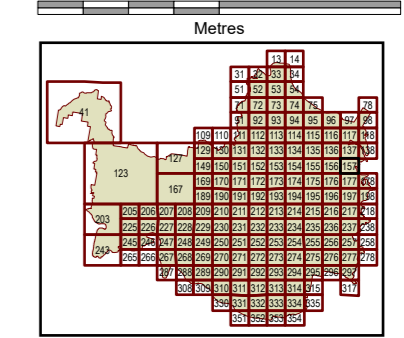
Based on Cadastral Data provided with the permission of the Department of Resources.

While every care is taken to ensure the accuracy of this data, the Brisbane City Council and the copyright owners, in permitting the use of this data, make no representations or warranties about its accuracy, reliability, completeness or suitability for any particular purpose and disclaims all responsibility and all liability (including without limitation, liability in negligence) for all expenses, losses, damages (including indirect or consequential damage) and costs which you might incur as a result of the data being inaccurate or incomplete in any way and for any reason.

© The State of Queensland (Department of Resources) (2021)  
 © Brisbane City Council (2022)

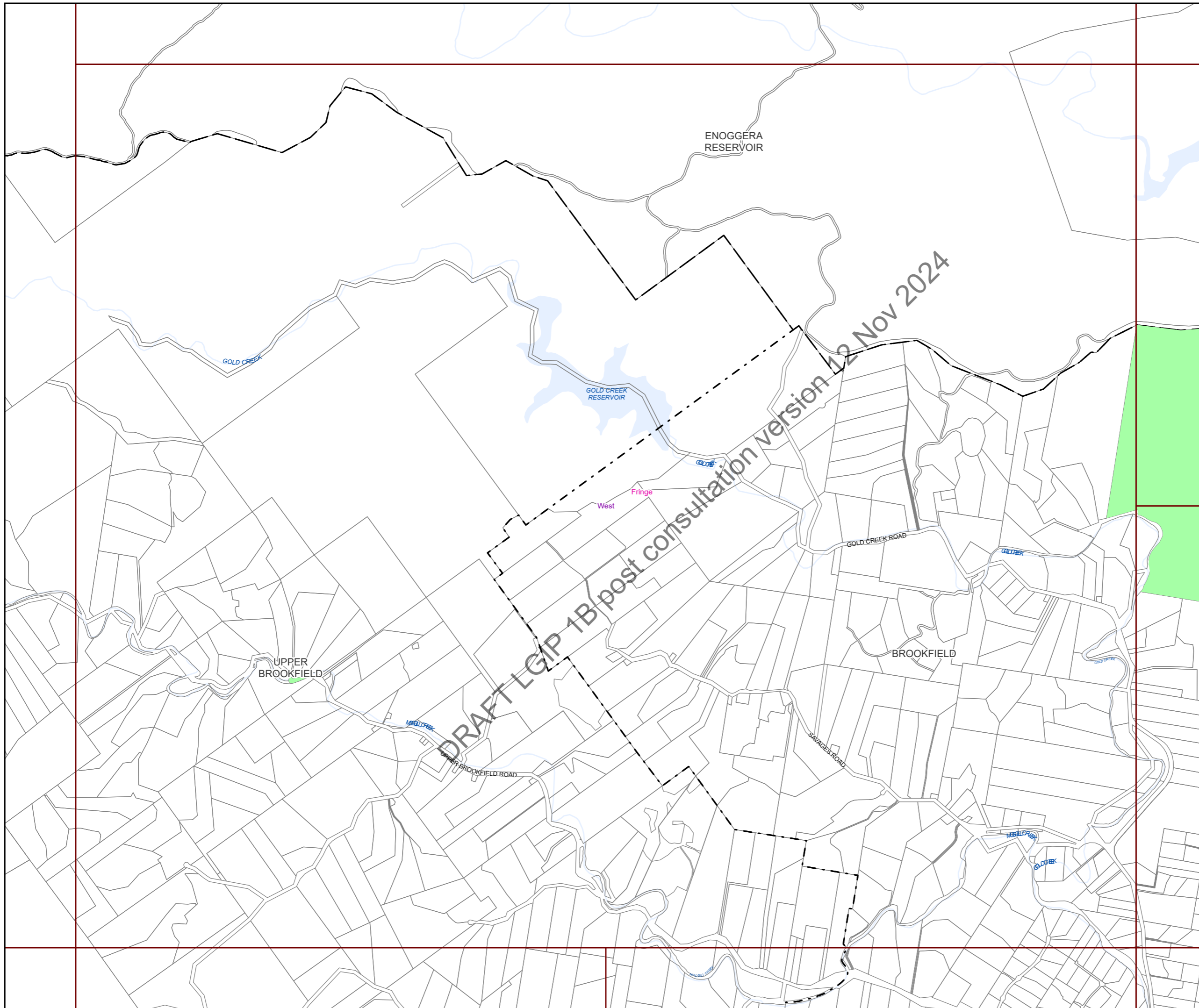
Projection: Map Grid of Australia, Zone 56  
 Horizontal Datum: Geocentric Datum of Australia 1994

Approximate Scale @ A3 1:10,000



Plans for Trunk Infrastructure  
 Parks & Land for  
 Community Facilities  
 Map PCF157





**Future infrastructure**

- Community facility - indicative location
- Park acquisition and embellishment - specific location
- Park acquisition and embellishment - indicative location
- Park upgrade - specific location
- Park embellishment - specific location
- Corridor link park acquisition and embellishment - specific location
- Corridor link park acquisition and embellishment - indicative location

**Existing infrastructure**

- Community facility
- Trunk park
- Non-trunk park

**Boundaries**

- Suburb boundaries
- Priority infrastructure area
- Public parks service catchments
- Land for community facilities service catchments
- Property boundaries (June 2021)
- Individual network map boundaries
- Waterways

**NOTES**

This map is notional only and should not be used for interpreting City Plan provisions relating to specific sites. To properly interpret the maps, the planning scheme must be referred to.

As adopted by Council, effective as of Xth XXXX 202X.

Based on Cadastral Data provided with the permission of the Department of Resources.

While every care is taken to ensure the accuracy of this data, the Brisbane City Council and the copyright owners, in permitting the use of this data, make no representations or warranties about its accuracy, reliability, completeness or suitability for any particular purpose and disclaims all responsibility and all liability (including without limitation, liability in negligence) for all expenses, losses, damages (including indirect or consequential damage) and costs which you might incur as a result of the data being inaccurate or incomplete in any way and for any reason.

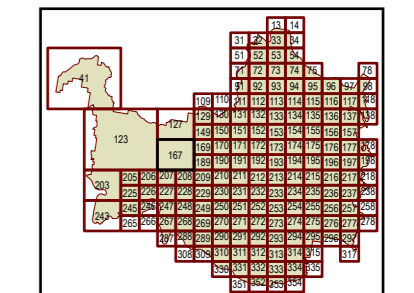
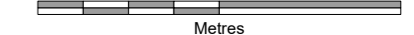
© The State of Queensland (Department of Resources) (2021)  
 © Brisbane City Council (2022)



Projection: Map Grid of Australia, Zone 56  
 Horizontal Datum: Geocentric Datum of Australia 1994

Approximate Scale @ A3 1:20,000

0 480 960



Plans for Trunk Infrastructure  
 Public Parks &  
 Land for Community Facilities  
 Map PCF167



**Future infrastructure**

- Community facility - indicative location
- Park acquisition and embellishment - specific location
- Park acquisition and embellishment - indicative location
- Park upgrade - specific location
- Park embellishment - specific location
- Corridor link park acquisition and embellishment - specific location
- Corridor link park acquisition and embellishment - indicative location

**Existing infrastructure**

- Community facility
- Trunk park
- Non-trunk park

**Boundaries**

- Suburb boundaries
- Priority infrastructure area
- Public parks service catchments
- Land for community facilities service catchments
- Property boundaries (June 2021)
- Individual network map boundaries
- Waterways

**NOTES**

This map is notional only and should not be used for interpreting City Plan provisions relating to specific sites. To properly interpret the maps, the planning scheme must be referred to.

As adopted by Council, effective as of XXth XXXX 202X.

Based on Cadastral Data provided with the permission of the Department of Resources.

While every care is taken to ensure the accuracy of this data, the Brisbane City Council and the copyright owners, in permitting the use of this data, make no representations or warranties about its accuracy, reliability, completeness or suitability for any particular purpose and disclaims all responsibility and all liability (including without limitation, liability in negligence) for all expenses, losses, damages (including indirect or consequential damage) and costs which you might incur as a result of the data being inaccurate or incomplete in any way and for any reason.

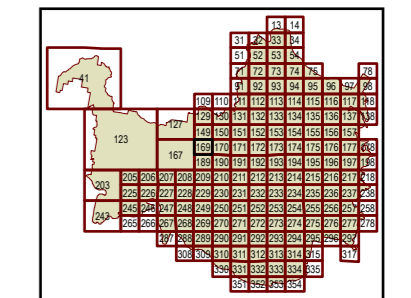
© The State of Queensland (Department of Resources) (2021)  
 © Brisbane City Council (2022)

Projection: Map Grid of Australia, Zone 56  
 Horizontal Datum: Geocentric Datum of Australia 1994

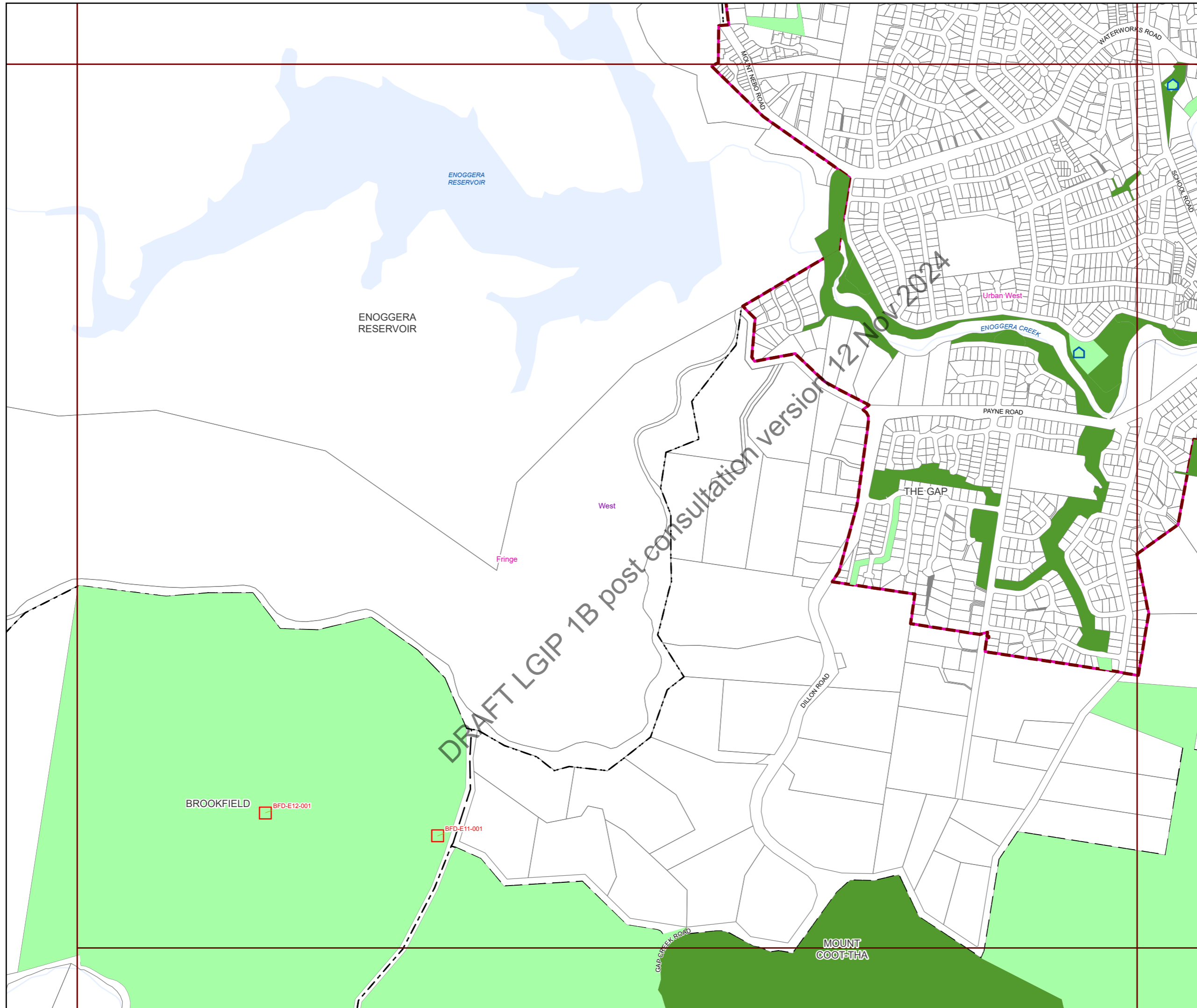
Approximate Scale @ A3 1:10,000

0 240 480

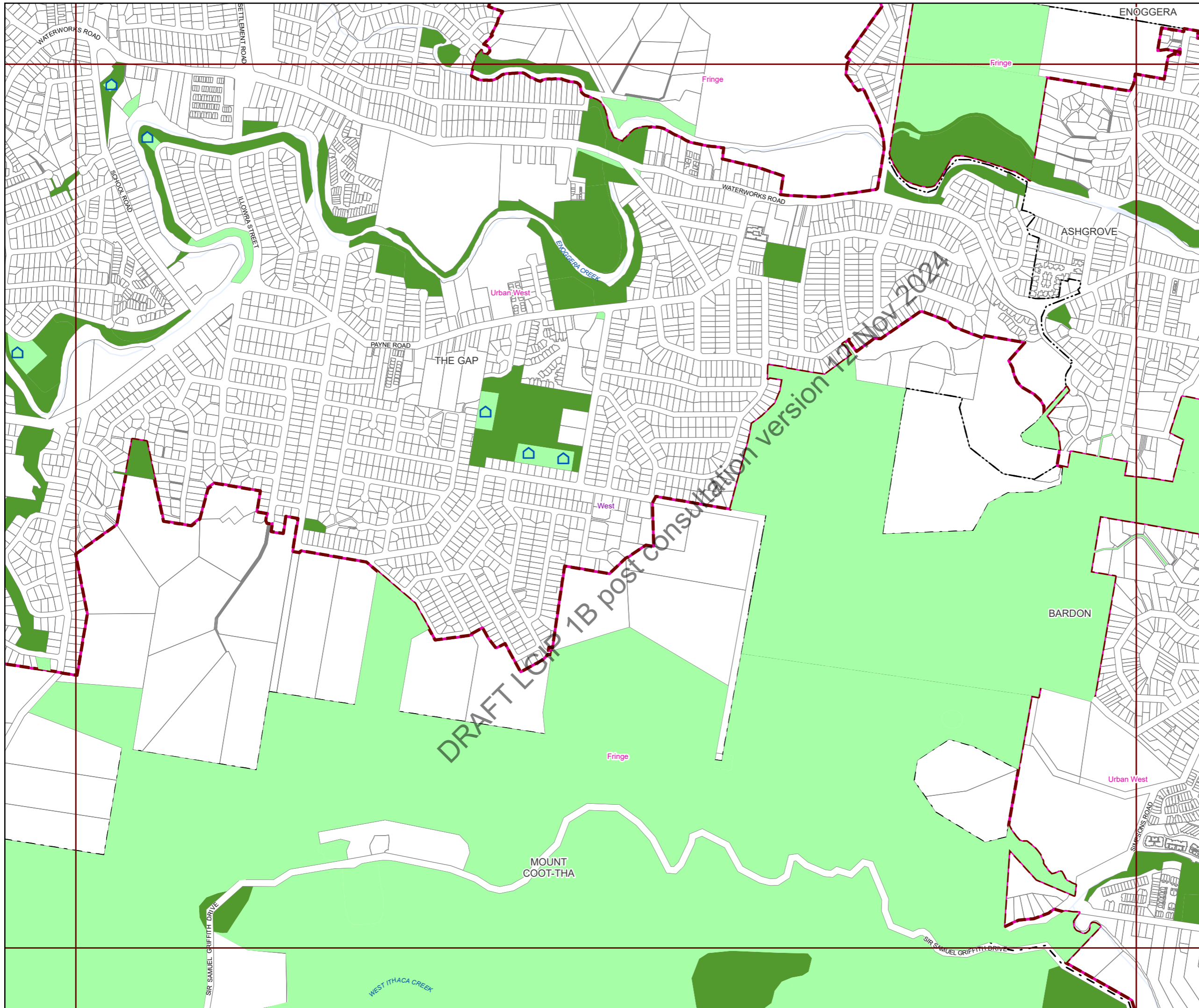
Metres



Plans for Trunk Infrastructure  
 Parks & Land for  
 Community Facilities  
 Map PCF169







**Future infrastructure**

- Community facility - indicative location
- Park acquisition and embellishment - specific location
- Park acquisition and embellishment - indicative location
- Park upgrade - specific location
- Park embellishment - specific location
- Corridor link park acquisition and embellishment - specific location
- Corridor link park acquisition and embellishment - indicative location

**Existing infrastructure**

- Community facility
- Trunk park
- Non-trunk park

**Boundaries**

- Suburb boundaries
- Priority infrastructure area
- Public parks service catchments
- Land for community facilities service catchments
- Property boundaries (June 2021)
- Individual network map boundaries
- Waterways

**NOTES**

This map is notional only and should not be used for interpreting City Plan provisions relating to specific sites. To properly interpret the maps, the planning scheme must be referred to.

As adopted by Council, effective as of XXth XXXX 202X.

Based on Cadastral Data provided with the permission of the Department of Resources.

While every care is taken to ensure the accuracy of this data, the Brisbane City Council and the copyright owners, in permitting the use of this data, make no representations or warranties about its accuracy, reliability, completeness or suitability for any particular purpose and disclaims all responsibility and all liability (including without limitation, liability in negligence) for all expenses, losses, damages (including indirect or consequential damage) and costs which you might incur as a result of the data being inaccurate or incomplete in any way and for any reason.

© The State of Queensland (Department of Resources) (2021)  
 © Brisbane City Council (2022)

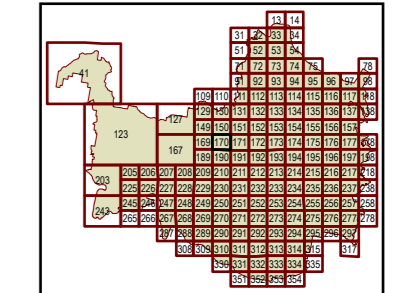


Projection: Map Grid of Australia, Zone 56  
 Horizontal Datum: Geocentric Datum of Australia 1994

Approximate Scale @ A3 1:10,000

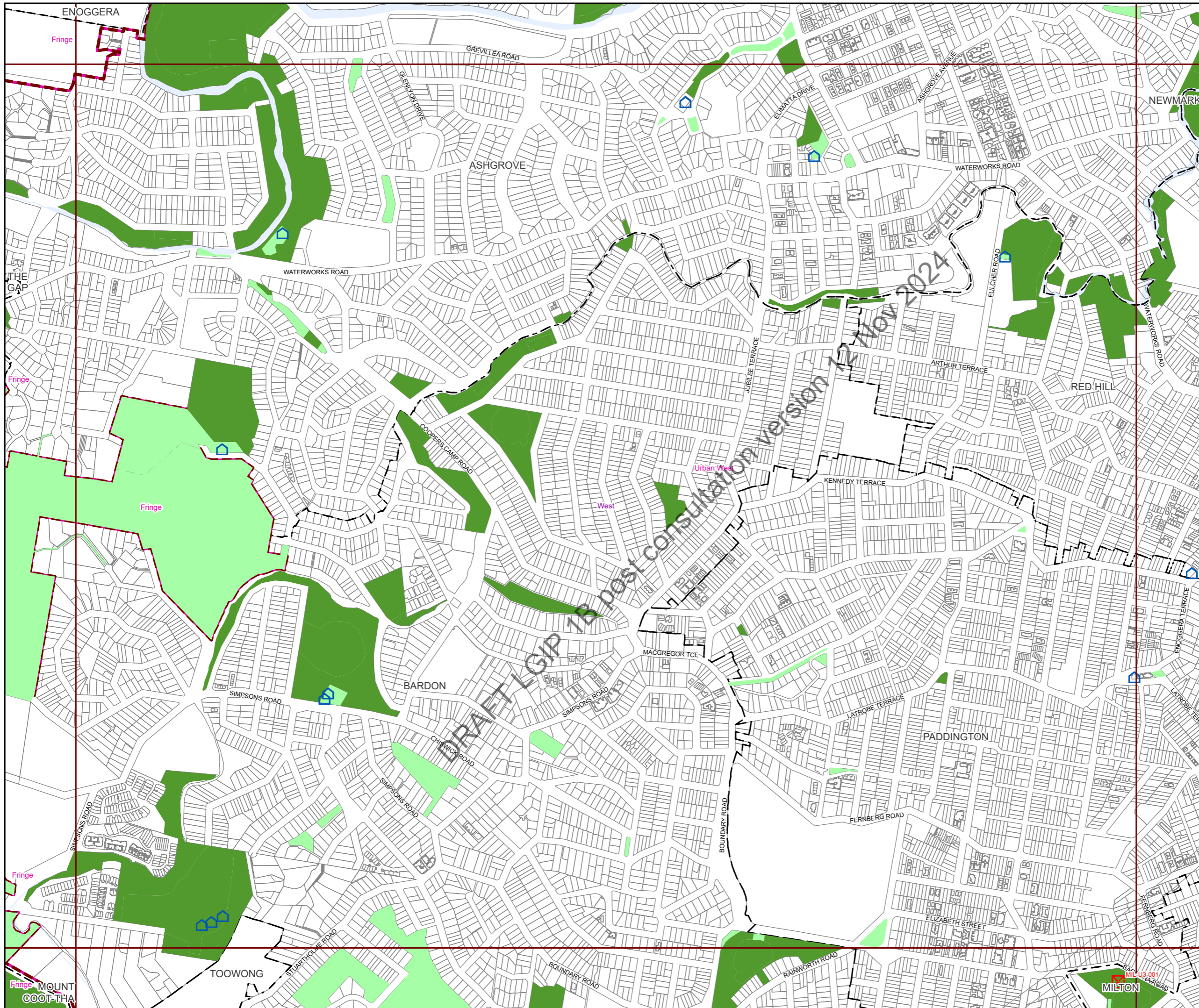
0 240 480

Metres



Plans for Trunk Infrastructure  
 Parks & Land for  
 Community Facilities  
 Map PCF170





**Future infrastructure**

- Community facility - indicative location
- Park acquisition and embellishment - specific location
- Park acquisition and embellishment - indicative location
- Park upgrade - specific location
- Park embellishment - specific location
- Corridor link park acquisition and embellishment - specific location
- Corridor link park acquisition and embellishment - indicative location

**Existing infrastructure**

- Community facility
- Trunk park
- Non-trunk park

**Boundaries**

- Suburb boundaries
- Priority infrastructure area
- Public parks service catchments
- Land for community facilities service catchments
- Property boundaries (June 2021)
- Individual network map boundaries
- Waterways

**NOTES**

This map is notional only and should not be used for interpreting City Plan provisions relating to specific sites. To properly interpret the maps, the planning scheme must be referred to.

As adopted by Council, effective as of XXth XXXX 20XX.

Based on Cadastral Data provided with the permission of the Department of Resources.

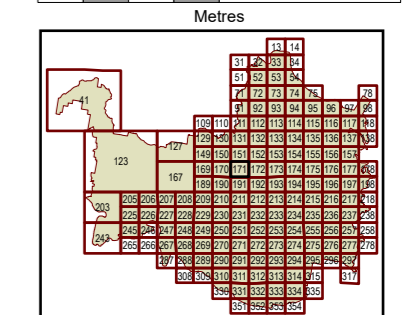
While every care is taken to ensure the accuracy of this data, the Brisbane City Council and the copyright owners, in permitting the use of this data, make no representations or warranties about its accuracy, reliability, completeness or suitability for any particular purpose and disclaims all responsibility and all liability (including without limitation, liability in negligence) for all expenses, losses, damages (including indirect or consequential damage) and costs which you might incur as a result of the data being inaccurate or incomplete in any way and for any reason.

© The State of Queensland (Department of Resources) (2021)  
 © Brisbane City Council (2022)



Projection: Map Grid of Australia, Zone 56  
 Horizontal Datum: Geocentric Datum of Australia 1994

Approximate Scale @ A3 1:10,000



Plans for Trunk Infrastructure  
 Parks & Land for  
 Community Facilities  
 Map PCF171





**Future infrastructure**

- Community facility - indicative location
- Park acquisition and embellishment - specific location
- Park acquisition and embellishment - indicative location
- Park upgrade - specific location
- Park embellishment - specific location
- Corridor link park acquisition and embellishment - specific location
- Corridor link park acquisition and embellishment - indicative location

**Existing infrastructure**

- Community facility
- Trunk park
- Non-trunk park

**Boundaries**

- Suburb boundaries
- Priority infrastructure area
- Public parks service catchments
- Land for community facilities service catchments
- Property boundaries (June 2021)
- Individual network map boundaries
- Waterways

**NOTES**

This map is notional only and should not be used for interpreting City Plan provisions relating to specific sites. To properly interpret the maps, the planning scheme must be referred to.

As adopted by Council, effective as of XXth XXXX 202X.

Based on Cadastral Data provided with the permission of the Department of Resources.

While every care is taken to ensure the accuracy of this data, the Brisbane City Council and the copyright owners, in permitting the use of this data, make no representations or warranties about its accuracy, reliability, completeness or suitability for any particular purpose and disclaims all responsibility and all liability (including without limitation, liability in negligence) for all expenses, losses, damages (including indirect or consequential damage) and costs which you might incur as a result of the data being inaccurate or incomplete in any way and for any reason.

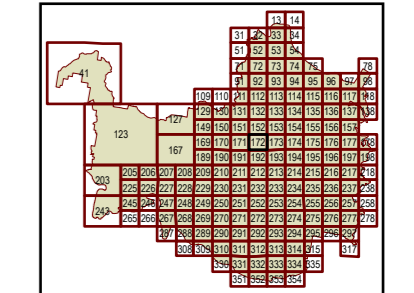
© The State of Queensland (Department of Resources) (2021)  
 © Brisbane City Council (2022)

Projection: Map Grid of Australia, Zone 56  
 Horizontal Datum: Geocentric Datum of Australia 1994

Approximate Scale @ A3 1:10,000

0 240 480

Metres



Plans for Trunk Infrastructure  
 Parks & Land for  
 Community Facilities  
 Map PCF172





**Future infrastructure**

- Community facility - indicative location
- Park acquisition and embellishment - specific location
- Park acquisition and embellishment - indicative location
- Park upgrade - specific location
- Park embellishment - specific location
- Corridor link park acquisition and embellishment - specific location
- Corridor link park acquisition and embellishment - indicative location

**Existing infrastructure**

- Community facility
- Trunk park
- Non-trunk park

**Boundaries**

- Suburb boundaries
- Priority infrastructure area
- Public parks service catchments
- Land for community facilities service catchments
- Property boundaries (June 2021)
- Individual network map boundaries
- Waterways

**NOTES**

This map is notional only and should not be used for interpreting City Plan provisions relating to specific sites. To properly interpret the maps, the planning scheme must be referred to.

As adopted by Council, effective as of XXth XXXX 202X.

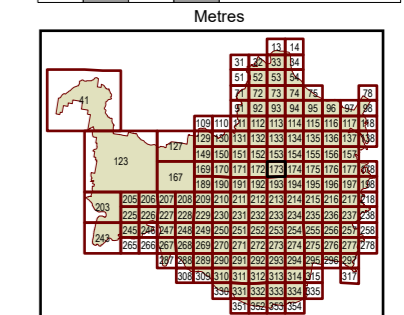
Based on Cadastral Data provided with the permission of the Department of Resources.

While every care is taken to ensure the accuracy of this data, the Brisbane City Council and the copyright owners, in permitting the use of this data, make no representations or warranties about its accuracy, reliability, completeness or suitability for any particular purpose and disclaims all responsibility and all liability (including without limitation, liability in negligence) for all expenses, losses, damages (including indirect or consequential damage) and costs which you might incur as a result of the data being inaccurate or incomplete in any way and for any reason.

© The State of Queensland (Department of Resources) (2021)  
 © Brisbane City Council (2022)

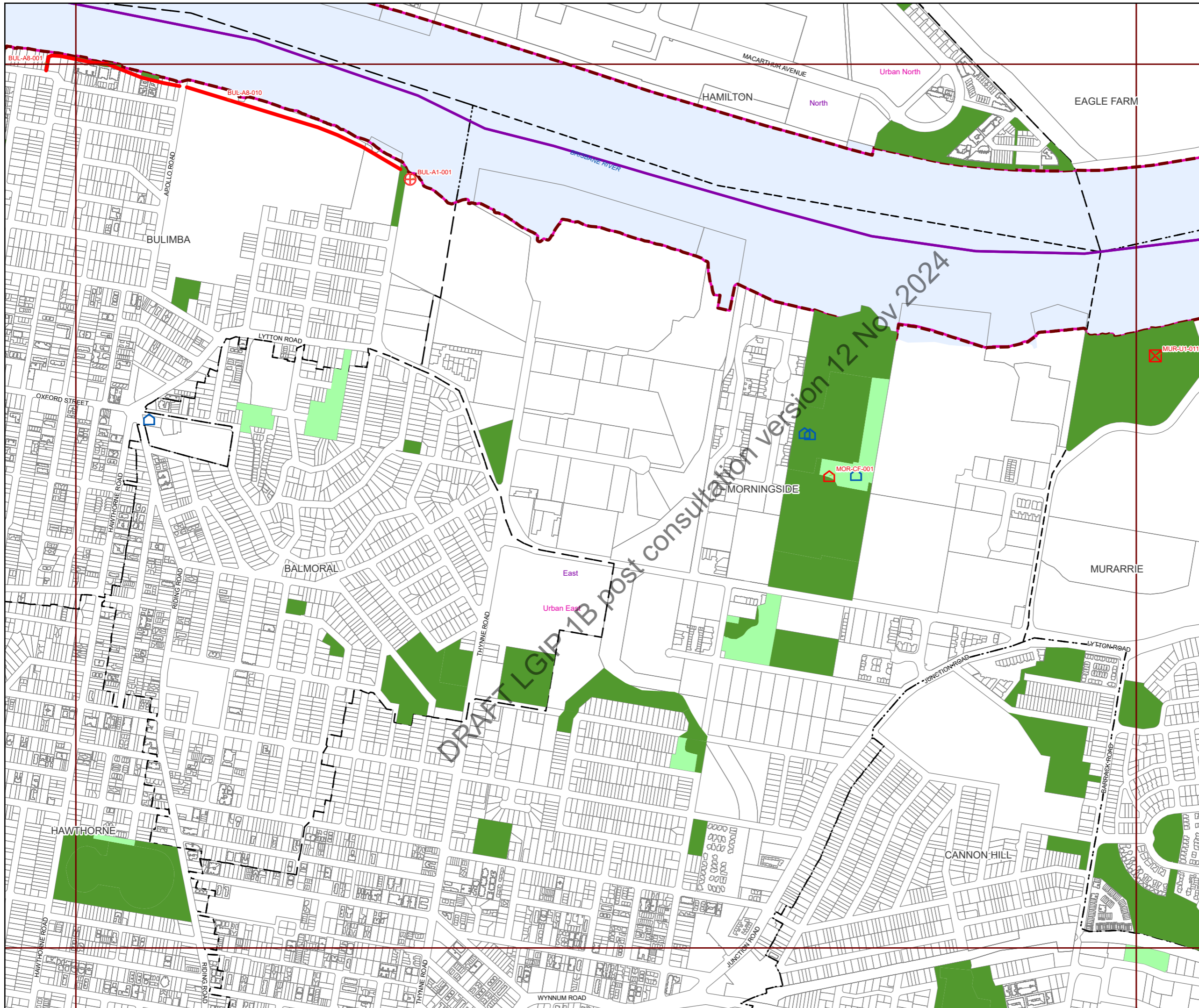
Projection: Map Grid of Australia, Zone 56  
 Horizontal Datum: Geocentric Datum of Australia 1994

Approximate Scale @ A3 1:10,000



Plans for Trunk Infrastructure  
 Parks & Land for  
 Community Facilities  
 Map PCF173





**Future infrastructure**

- Community facility - indicative location
- Park acquisition and embellishment - specific location
- Park acquisition and embellishment - indicative location
- Park upgrade - specific location
- Park embellishment - specific location
- Corridor link park acquisition and embellishment - specific location
- Corridor link park acquisition and embellishment - indicative location

**Existing infrastructure**

- Community facility
- Trunk park
- Non-trunk park

**Boundaries**

- Suburb boundaries
- Priority infrastructure area
- Public parks service catchments
- Land for community facilities service catchments
- Property boundaries (June 2021)
- Individual network map boundaries
- Waterways

**NOTES**

This map is notional only and should not be used for interpreting City Plan provisions relating to specific sites. To properly interpret the maps, the planning scheme must be referred to.

As adopted by Council, effective as of XXth XXXX 202X.

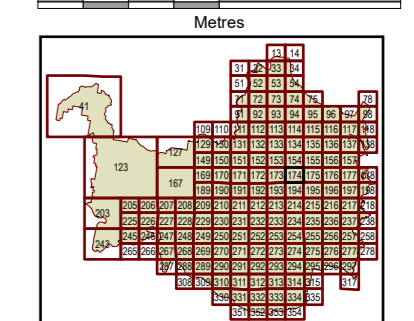
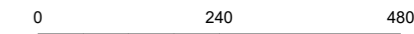
Based on Cadastral Data provided with the permission of the Department of Resources.

While every care is taken to ensure the accuracy of this data, the Brisbane City Council and the copyright owners, in permitting the use of this data, make no representations or warranties about its accuracy, reliability, completeness or suitability for any particular purpose and disclaims all responsibility and all liability (including without limitation, liability in negligence) for all expenses, losses, damages (including indirect or consequential damage) and costs which you might incur as a result of the data being inaccurate or incomplete in any way and for any reason.

© The State of Queensland (Department of Resources) (2021)  
 © Brisbane City Council (2022)

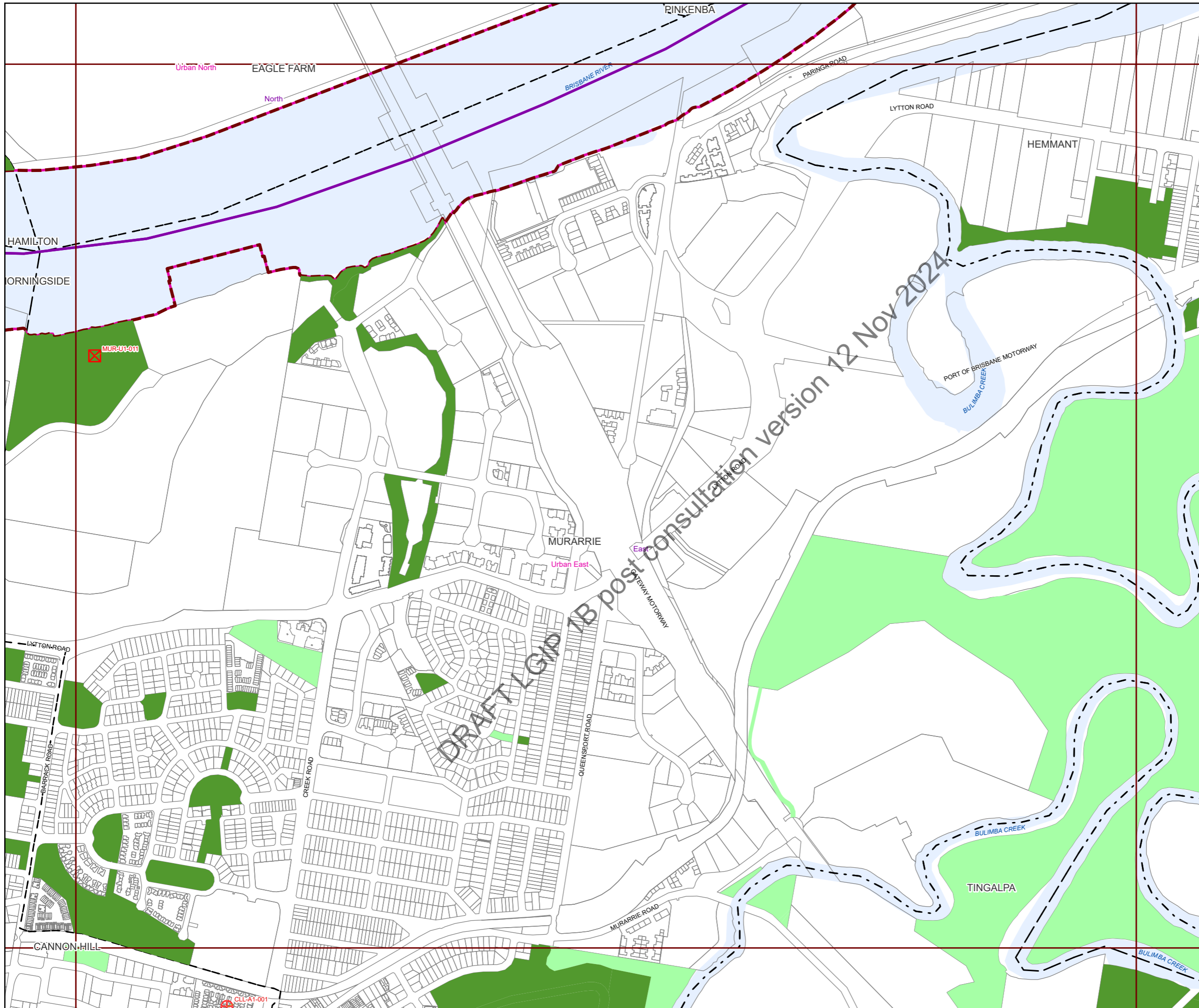
Projection: Map Grid of Australia, Zone 56  
 Horizontal Datum: Geocentric Datum of Australia 1994

Approximate Scale @ A3 1:10,000



Plans for Trunk Infrastructure  
 Parks & Land for  
 Community Facilities  
 Map PCF174





**Future infrastructure**

- Community facility - indicative location
- Park acquisition and embellishment - specific location
- Park acquisition and embellishment - indicative location
- Park upgrade - specific location
- Park embellishment - specific location
- Corridor link park acquisition and embellishment - specific location
- Corridor link park acquisition and embellishment - indicative location

**Existing infrastructure**

- Community facility
- Trunk park
- Non-trunk park

**Boundaries**

- Suburb boundaries
- Priority infrastructure area
- Public parks service catchments
- Land for community facilities service catchments
- Property boundaries (June 2021)
- Individual network map boundaries
- Waterways

**NOTES**

This map is notional only and should not be used for interpreting City Plan provisions relating to specific sites. To properly interpret the maps, the planning scheme must be referred to.

As adopted by Council, effective as of XXth XXXX 202X.

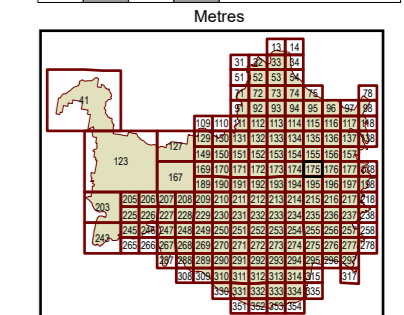
Based on Cadastral Data provided with the permission of the Department of Resources.

While every care is taken to ensure the accuracy of this data, the Brisbane City Council and the copyright owners, in permitting the use of this data, make no representations or warranties about its accuracy, reliability, completeness or suitability for any particular purpose and disclaims all responsibility and all liability (including without limitation, liability in negligence) for all expenses, losses, damages (including indirect or consequential damage) and costs which you might incur as a result of the data being inaccurate or incomplete in any way and for any reason.

© The State of Queensland (Department of Resources) (2021)  
 © Brisbane City Council (2022)

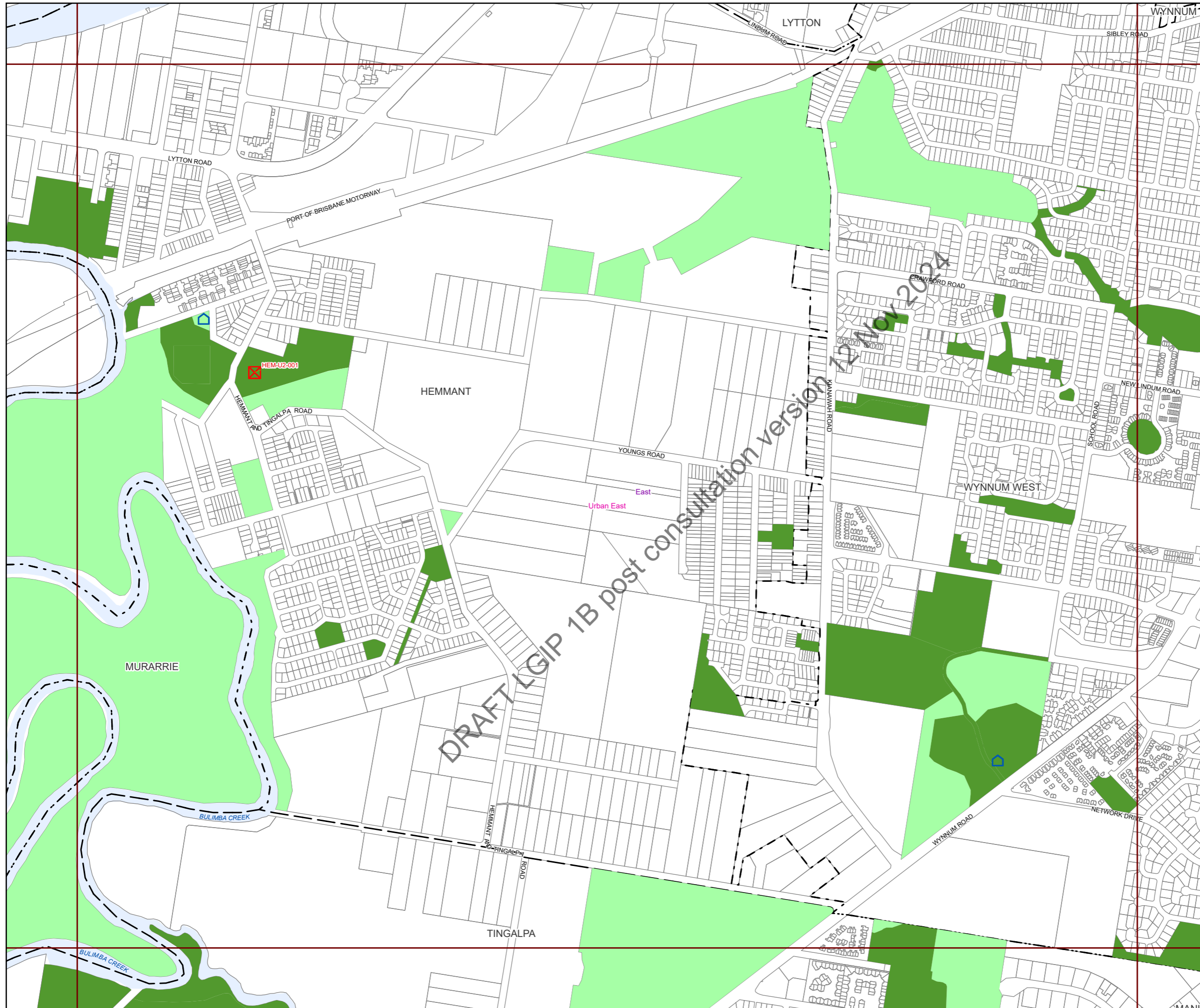
Projection: Map Grid of Australia, Zone 56  
 Horizontal Datum: Geocentric Datum of Australia 1994

Approximate Scale @ A3 1:10,000



Plans for Trunk Infrastructure  
 Parks & Land for  
 Community Facilities  
 Map PCF175





**Future infrastructure**

- Community facility - indicative location
- Park acquisition and embellishment - specific location
- Park acquisition and embellishment - indicative location
- Park upgrade - specific location
- Park embellishment - specific location
- Corridor link park acquisition and embellishment - specific location
- Corridor link park acquisition and embellishment - indicative location

**Existing infrastructure**

- Community facility
- Trunk park
- Non-trunk park

**Boundaries**

- Suburb boundaries
- Priority infrastructure area
- Public parks service catchments
- Land for community facilities service catchments
- Property boundaries (June 2021)
- Individual network map boundaries
- Waterways

**NOTES**

This map is notional only and should not be used for interpreting City Plan provisions relating to specific sites. To properly interpret the maps, the planning scheme must be referred to.

As adopted by Council, effective as of XXth XXXX 202X.

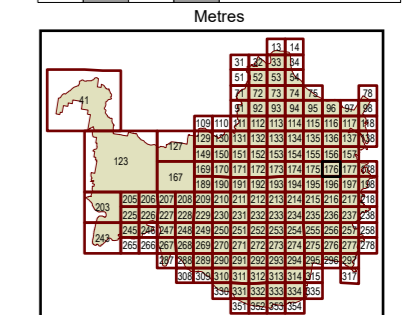
Based on Cadastral Data provided with the permission of the Department of Resources.

While every care is taken to ensure the accuracy of this data, the Brisbane City Council and the copyright owners, in permitting the use of this data, make no representations or warranties about its accuracy, reliability, completeness or suitability for any particular purpose and disclaims all responsibility and all liability (including without limitation, liability in negligence) for all expenses, losses, damages (including indirect or consequential damage) and costs which you might incur as a result of the data being inaccurate or incomplete in any way and for any reason.

© The State of Queensland (Department of Resources) (2021)  
 © Brisbane City Council (2022)

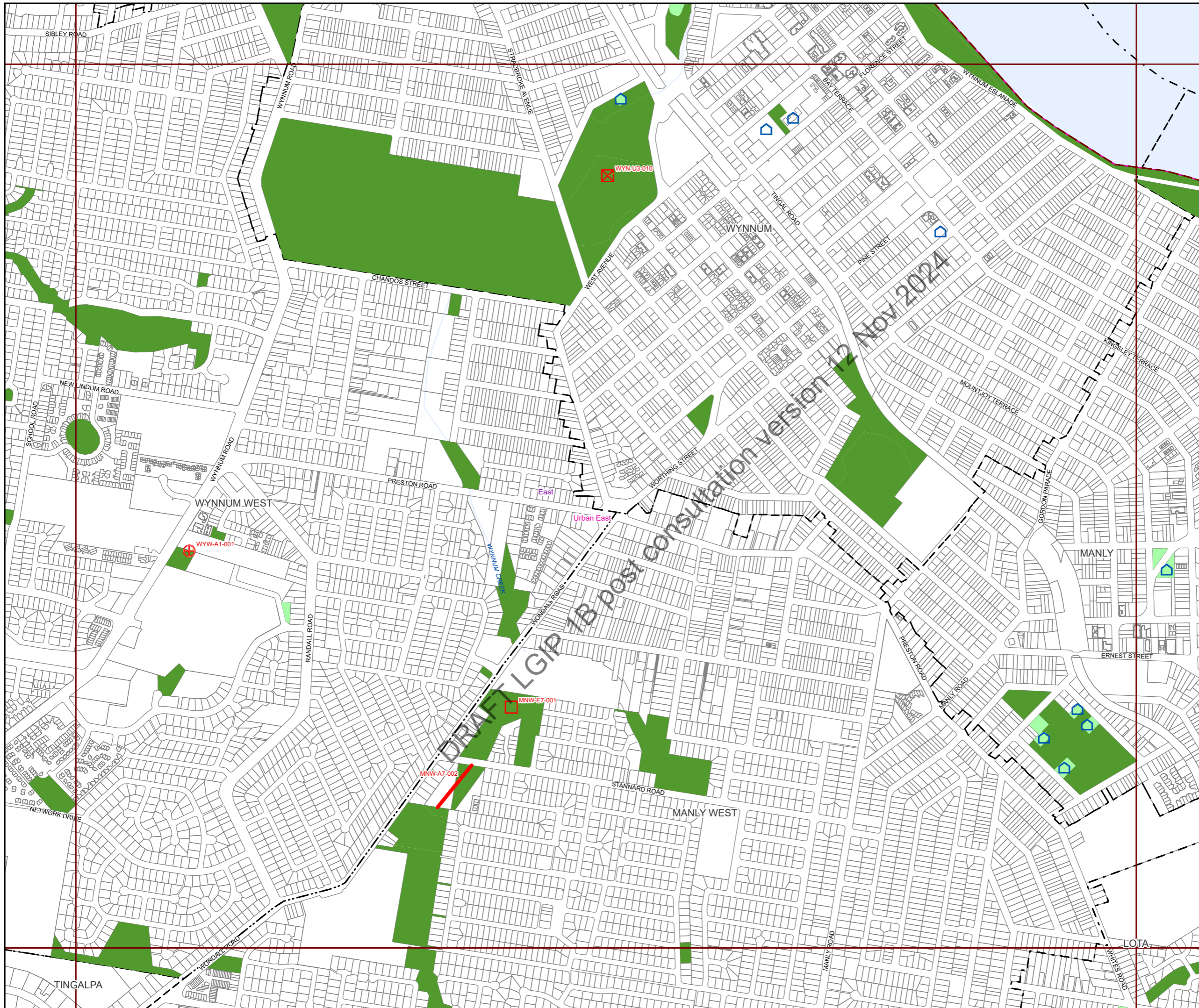
Projection: Map Grid of Australia, Zone 56  
 Horizontal Datum: Geocentric Datum of Australia 1994

Approximate Scale @ A3 1:10,000



Plans for Trunk Infrastructure  
 Parks & Land for  
 Community Facilities  
 Map PCF176





**Future infrastructure**

- Community facility - indicative location
- Park acquisition and embellishment - specific location
- Park acquisition and embellishment - indicative location
- Park upgrade - specific location
- Park embellishment - specific location
- Corridor link park acquisition and embellishment - specific location
- Corridor link park acquisition and embellishment - indicative location

**Existing infrastructure**

- Community facility
- Trunk park
- Non-trunk park

**Boundaries**

- Suburb boundaries
- Priority infrastructure area
- Public parks service catchments
- Land for community facilities service catchments
- Property boundaries (June 2021)
- Individual network map boundaries
- Waterways

**NOTES**

This map is notional only and should not be used for interpreting City Plan provisions relating to specific sites. To properly interpret the maps, the planning scheme must be referred to.

As adopted by Council, effective as of XXth XXXX 202X.

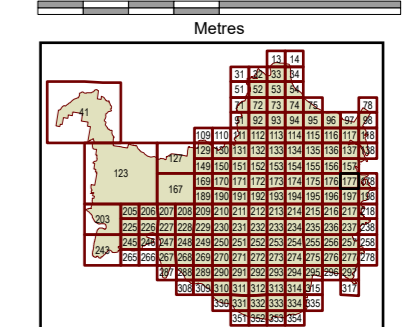
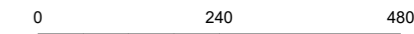
Based on Cadastral Data provided with the permission of the Department of Resources.

While every care is taken to ensure the accuracy of this data, the Brisbane City Council and the copyright owners, in permitting the use of this data, make no representations or warranties about its accuracy, reliability, completeness or suitability for any particular purpose and disclaims all responsibility and all liability (including without limitation, liability in negligence) for all expenses, losses, damages (including indirect or consequential damage) and costs which you might incur as a result of the data being inaccurate or incomplete in any way and for any reason.

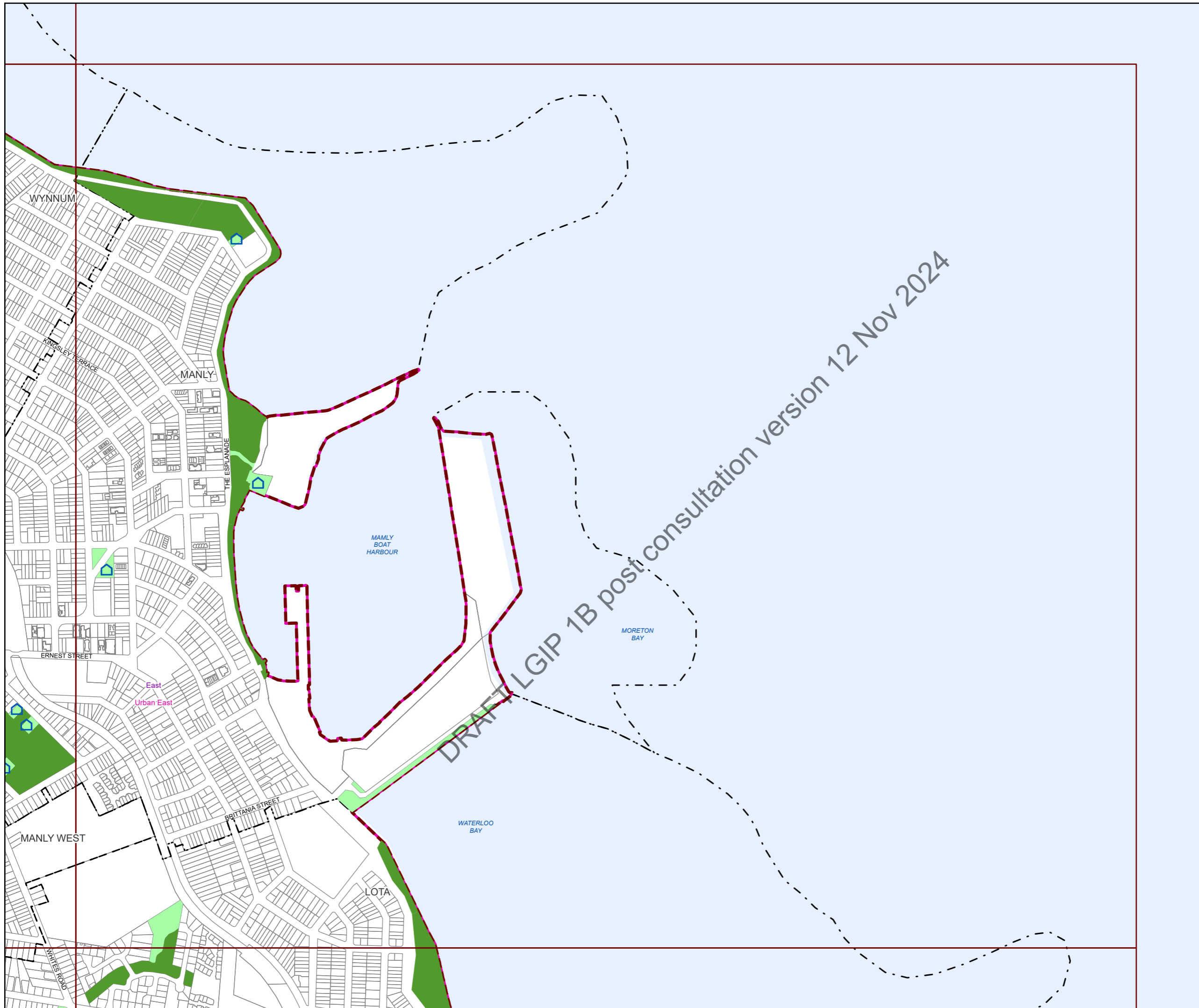
© The State of Queensland (Department of Resources) (2021)  
 © Brisbane City Council (2022)

Projection: Map Grid of Australia, Zone 56  
 Horizontal Datum: Geocentric Datum of Australia 1994

Approximate Scale @ A3 1:10,000







**Future infrastructure**

- Community facility - indicative location
- Park acquisition and embellishment - specific location
- Park acquisition and embellishment - indicative location
- Park upgrade - specific location
- Park embellishment - specific location
- Corridor link park acquisition and embellishment - specific location
- Corridor link park acquisition and embellishment - indicative location

**Existing infrastructure**

- Community facility
- Trunk park
- Non-trunk park

**Boundaries**

- Suburb boundaries
- Priority infrastructure area
- Public parks service catchments
- Land for community facilities service catchments
- Property boundaries (June 2021)
- Individual network map boundaries
- Waterways

**NOTES**

This map is notional only and should not be used for interpreting City Plan provisions relating to specific sites. To properly interpret the maps, the planning scheme must be referred to.

As adopted by Council, effective as of XXth XXXX 202X.

Based on Cadastral Data provided with the permission of the Department of Resources.

While every care is taken to ensure the accuracy of this data, the Brisbane City Council and the copyright owners, in permitting the use of this data, make no representations or warranties about its accuracy, reliability, completeness or suitability for any particular purpose and disclaims all responsibility and all liability (including without limitation, liability in negligence) for all expenses, losses, damages (including indirect or consequential damage) and costs which you might incur as a result of the data being inaccurate or incomplete in any way and for any reason.

© The State of Queensland (Department of Resources) (2021)  
 © Brisbane City Council (2022)

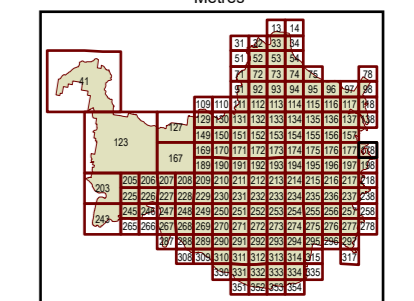


Projection: Map Grid of Australia, Zone 56  
 Horizontal Datum: Geocentric Datum of Australia 1994

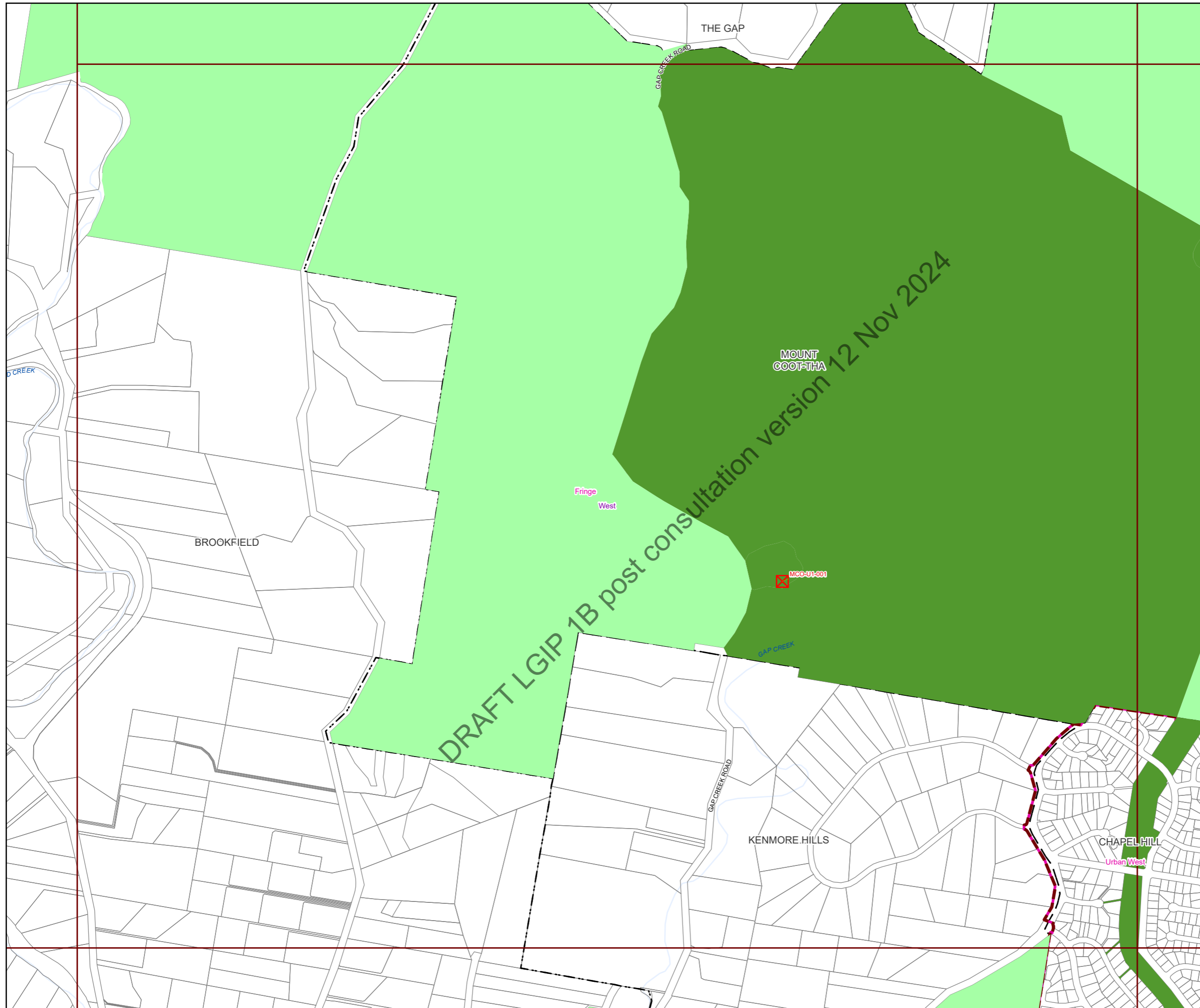
Approximate Scale @ A3 1:10,000

0 240 480

Metres



Plans for Trunk Infrastructure  
 Parks & Land for  
 Community Facilities  
 Map PCF178



**Future infrastructure**

- Community facility - indicative location
- Park acquisition and embellishment - specific location
- Park acquisition and embellishment - indicative location
- Park upgrade - specific location
- Park embellishment - specific location
- Corridor link park acquisition and embellishment - specific location
- Corridor link park acquisition and embellishment - indicative location

**Existing infrastructure**

- Community facility
- Trunk park
- Non-trunk park

**Boundaries**

- Suburb boundaries
- Priority infrastructure area
- Public parks service catchments
- Land for community facilities service catchments
- Property boundaries (June 2021)
- Individual network map boundaries
- Waterways

**NOTES**

This map is notional only and should not be used for interpreting City Plan provisions relating to specific sites. To properly interpret the maps, the planning scheme must be referred to.

As adopted by Council, effective as of XXth XXXX 202X.

Based on Cadastral Data provided with the permission of the Department of Resources.

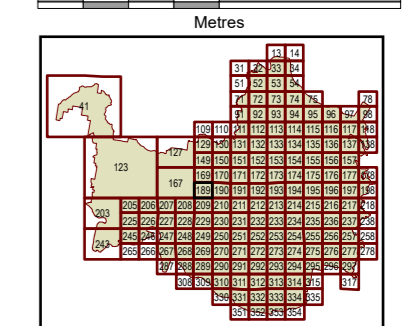
While every care is taken to ensure the accuracy of this data, the Brisbane City Council and the copyright owners, in permitting the use of this data, make no representations or warranties about its accuracy, reliability, completeness or suitability for any particular purpose and disclaims all responsibility and all liability (including without limitation, liability in negligence) for all expenses, losses, damages (including indirect or consequential damage) and costs which you might incur as a result of the data being inaccurate or incomplete in any way and for any reason.

© The State of Queensland (Department of Resources) (2021)  
 © Brisbane City Council (2022)



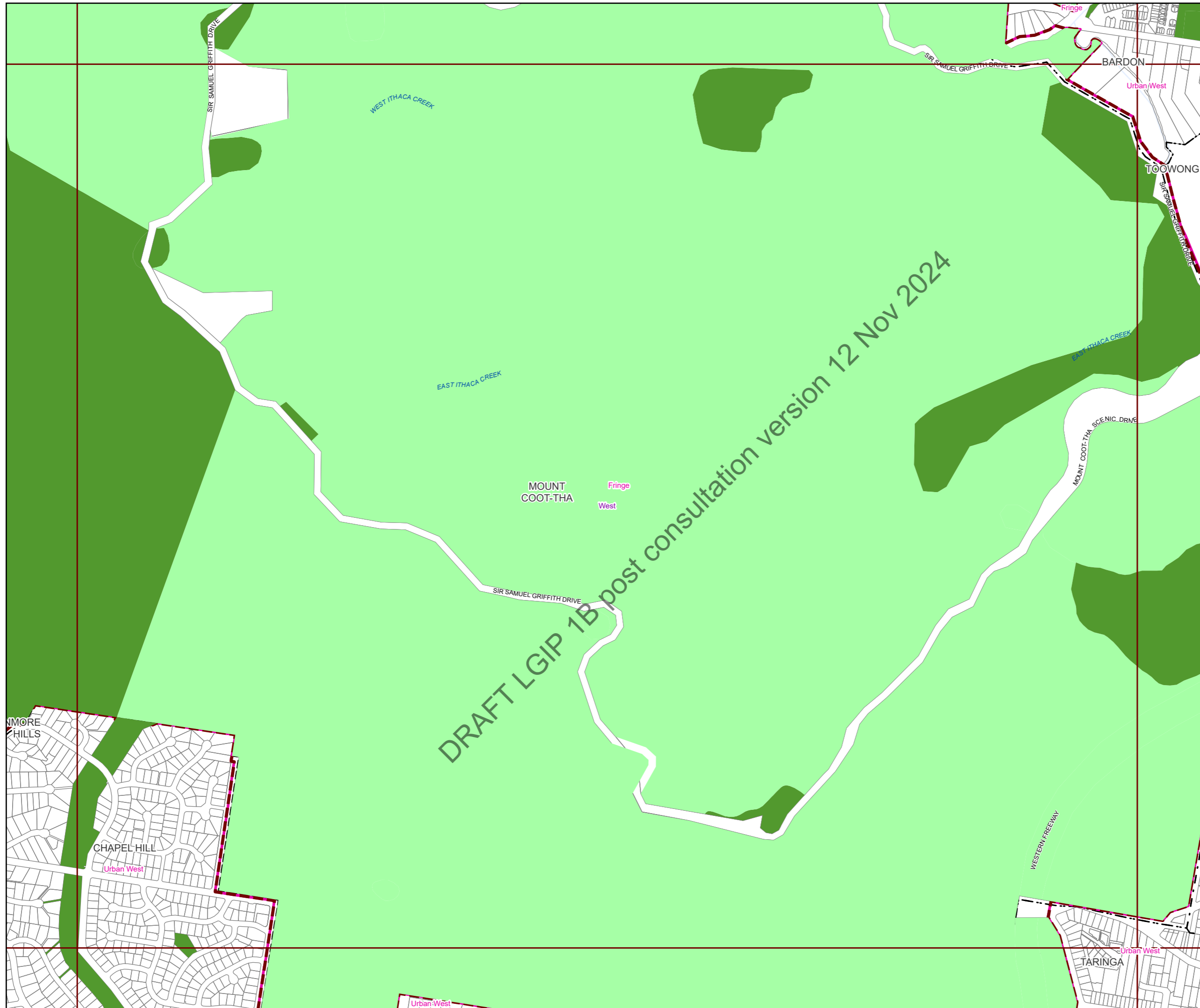
Projection: Map Grid of Australia, Zone 56  
 Horizontal Datum: Geocentric Datum of Australia 1994

Approximate Scale @ A3 1:10,000



Plans for Trunk Infrastructure  
 Parks & Land for  
 Community Facilities  
 Map PCF189





**Future infrastructure**

- Community facility - indicative location
- Park acquisition and embellishment - specific location
- Park acquisition and embellishment - indicative location
- Park upgrade - specific location
- Park embellishment - specific location
- Corridor link park acquisition and embellishment - specific location
- Corridor link park acquisition and embellishment - indicative location

**Existing infrastructure**

- Community facility
- Trunk park
- Non-trunk park

**Boundaries**

- Suburb boundaries
- Priority infrastructure area
- Public parks service catchments
- Land for community facilities service catchments
- Property boundaries (June 2021)
- Individual network map boundaries
- Waterways

**NOTES**

This map is notional only and should not be used for interpreting City Plan provisions relating to specific sites. To properly interpret the maps, the planning scheme must be referred to.

As adopted by Council, effective as of XXth XXXX 202X.

Based on Cadastral Data provided with the permission of the Department of Resources.

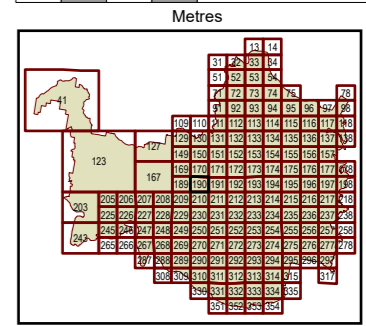
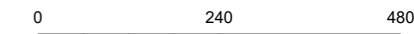
While every care is taken to ensure the accuracy of this data, the Brisbane City Council and the copyright owners, in permitting the use of this data, make no representations or warranties about its accuracy, reliability, completeness or suitability for any particular purpose and disclaims all responsibility and all liability (including without limitation, liability in negligence) for all expenses, losses, damages (including indirect or consequential damage) and costs which you might incur as a result of the data being inaccurate or incomplete in any way and for any reason.

© The State of Queensland (Department of Resources) (2021)  
 © Brisbane City Council (2022)



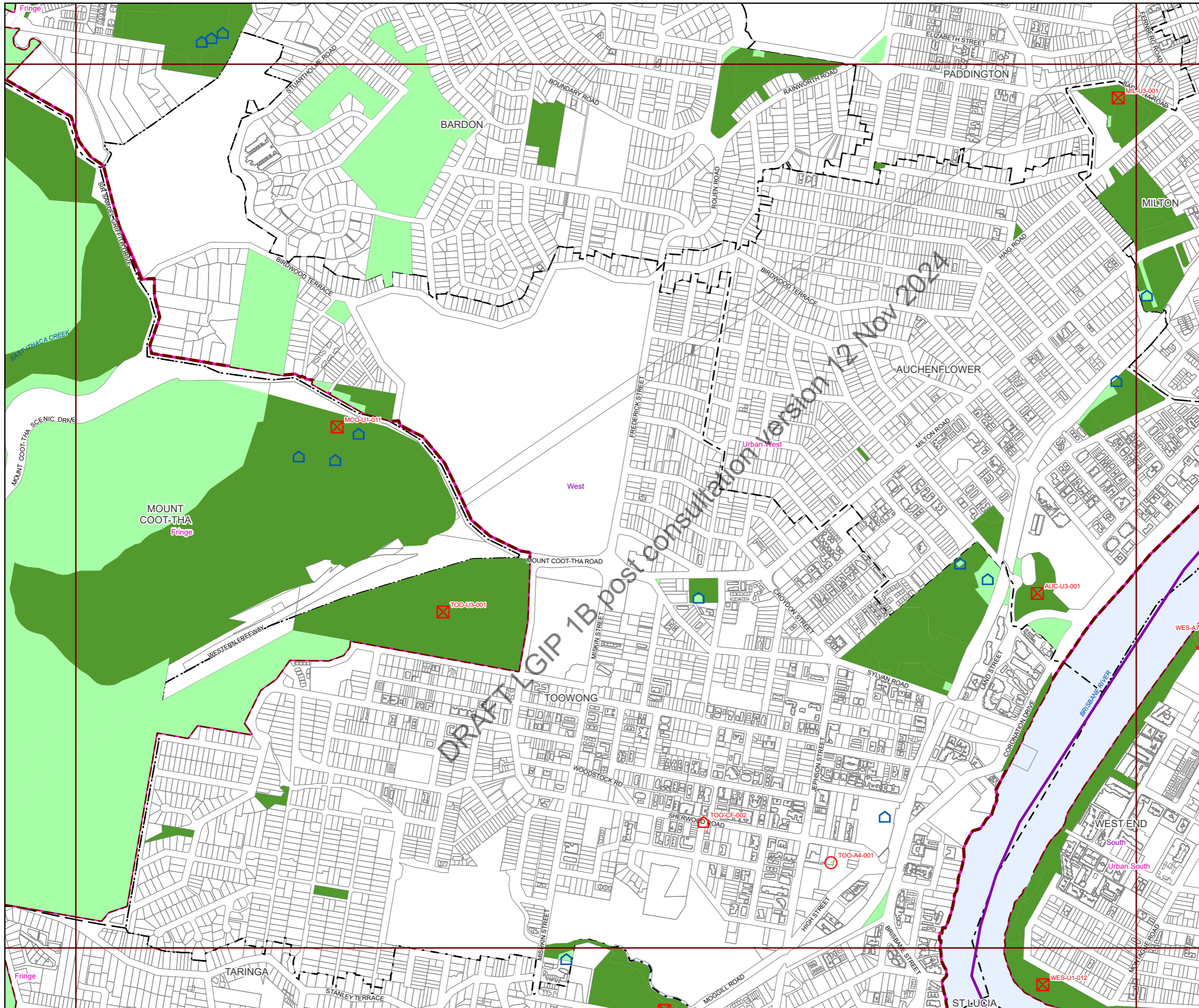
Projection: Map Grid of Australia, Zone 56  
 Horizontal Datum: Geocentric Datum of Australia 1994

Approximate Scale @ A3 1:10,000



Plans for Trunk Infrastructure  
 Parks & Land for  
 Community Facilities  
 Map PCF190





**Future infrastructure**

- Community facility - indicative location
- Park acquisition and embellishment - specific location
- Park acquisition and embellishment - indicative location
- Park upgrade - specific location
- Park embellishment - specific location
- Corridor link park acquisition and embellishment - specific location
- Corridor link park acquisition and embellishment - indicative location

**Existing infrastructure**

- Community facility
- Trunk park
- Non-trunk park

**Boundaries**

- Suburb boundaries
- Priority infrastructure area
- Public parks service catchments
- Land for community facilities service catchments
- Property boundaries (June 2021)
- Individual network map boundaries
- Waterways

**NOTES**

This map is notional only and should not be used for interpreting City Plan provisions relating to specific sites. To properly interpret the maps, the planning scheme must be referred to.

As adopted by Council, effective as of XXth XXXX 202X.

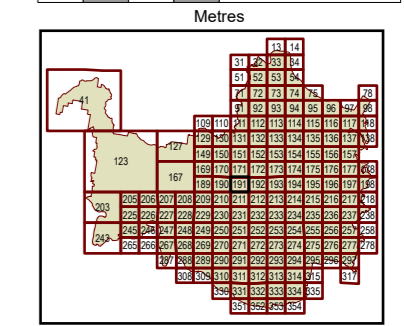
Based on Cadastral Data provided with the permission of the Department of Resources.

While every care is taken to ensure the accuracy of this data, the Brisbane City Council and the copyright owners, in permitting the use of this data, make no representations or warranties about its accuracy, reliability, completeness or suitability for any particular purpose and disclaims all responsibility and all liability (including without limitation, liability in negligence) for all expenses, losses, damages (including indirect or consequential damage) and costs which you might incur as a result of the data being inaccurate or incomplete in any way and for any reason.

© The State of Queensland (Department of Resources) (2021)  
 © Brisbane City Council (2022)

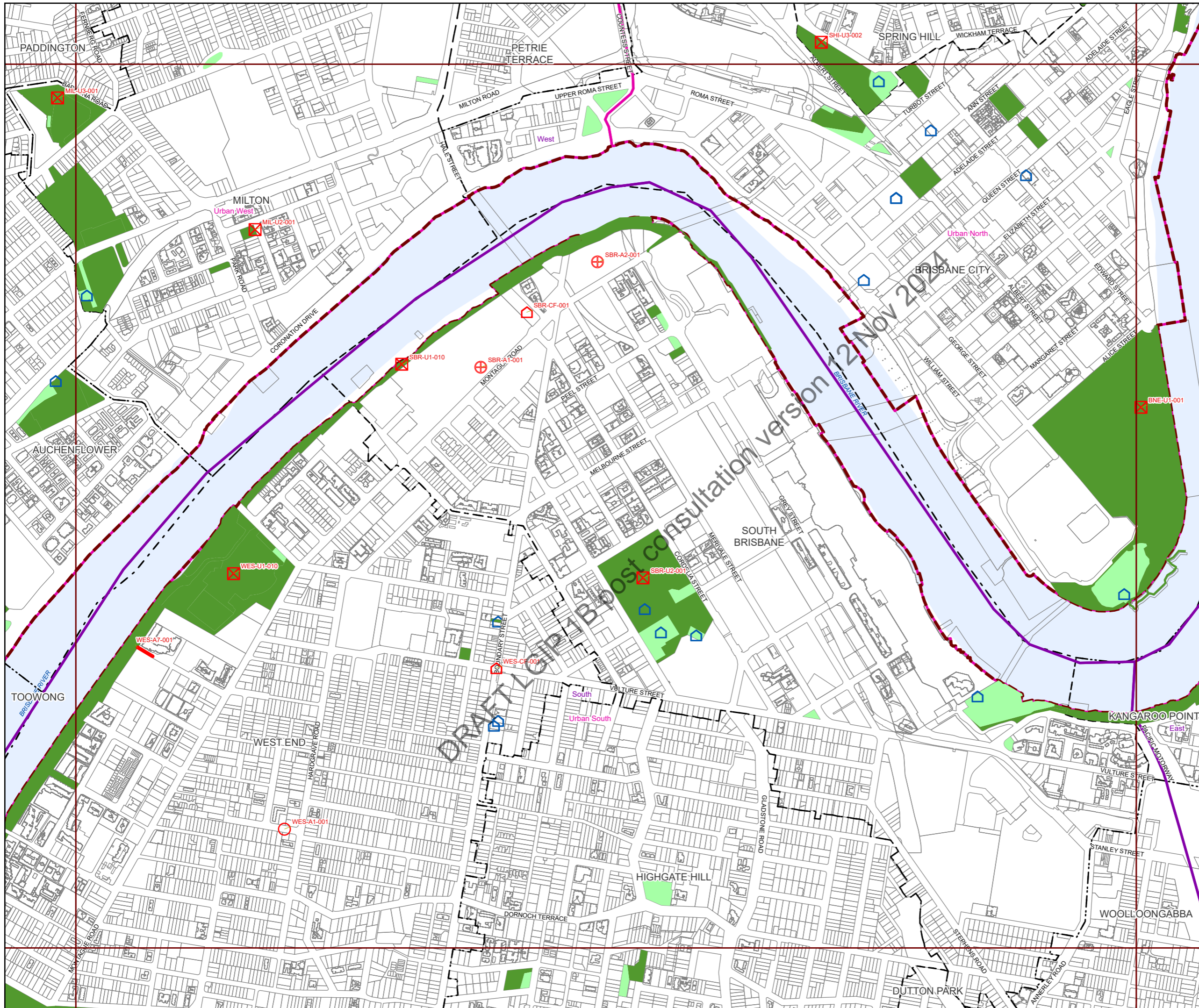
Projection: Map Grid of Australia, Zone 56  
 Horizontal Datum: Geocentric Datum of Australia 1994

Approximate Scale @ A3 1:10,000



Plans for Trunk Infrastructure  
 Parks & Land for  
 Community Facilities  
 Map PCF191





**Future infrastructure**

- Community facility - indicative location
- Park acquisition and embellishment - specific location
- Park acquisition and embellishment - indicative location
- Park upgrade - specific location
- Park embellishment - specific location
- Corridor link park acquisition and embellishment - specific location
- Corridor link park acquisition and embellishment - indicative location

**Existing infrastructure**

- Community facility
- Trunk park
- Non-trunk park

**Boundaries**

- Suburb boundaries
- Priority infrastructure area
- Public parks service catchments
- Land for community facilities service catchments
- Property boundaries (June 2021)
- Individual network map boundaries
- Waterways

**NOTES**

This map is notional only and should not be used for interpreting City Plan provisions relating to specific sites. To properly interpret the maps, the planning scheme must be referred to.

As adopted by Council, effective as of XXth XXXX 202X.

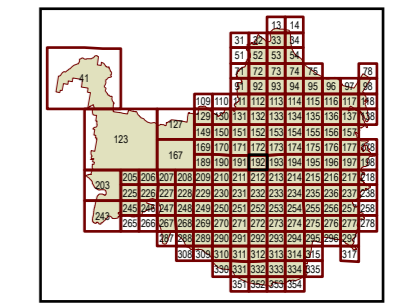
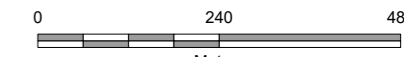
Based on Cadastral Data provided with the permission of the Department of Resources.

While every care is taken to ensure the accuracy of this data, the Brisbane City Council and the copyright owners, in permitting the use of this data, make no representations or warranties about its accuracy, reliability, completeness or suitability for any particular purpose and disclaims all responsibility and all liability (including without limitation, liability in negligence) for all expenses, losses, damages (including indirect or consequential damage) and costs which you might incur as a result of the data being inaccurate or incomplete in any way and for any reason.

© The State of Queensland (Department of Resources) (2021)  
 © Brisbane City Council (2022)

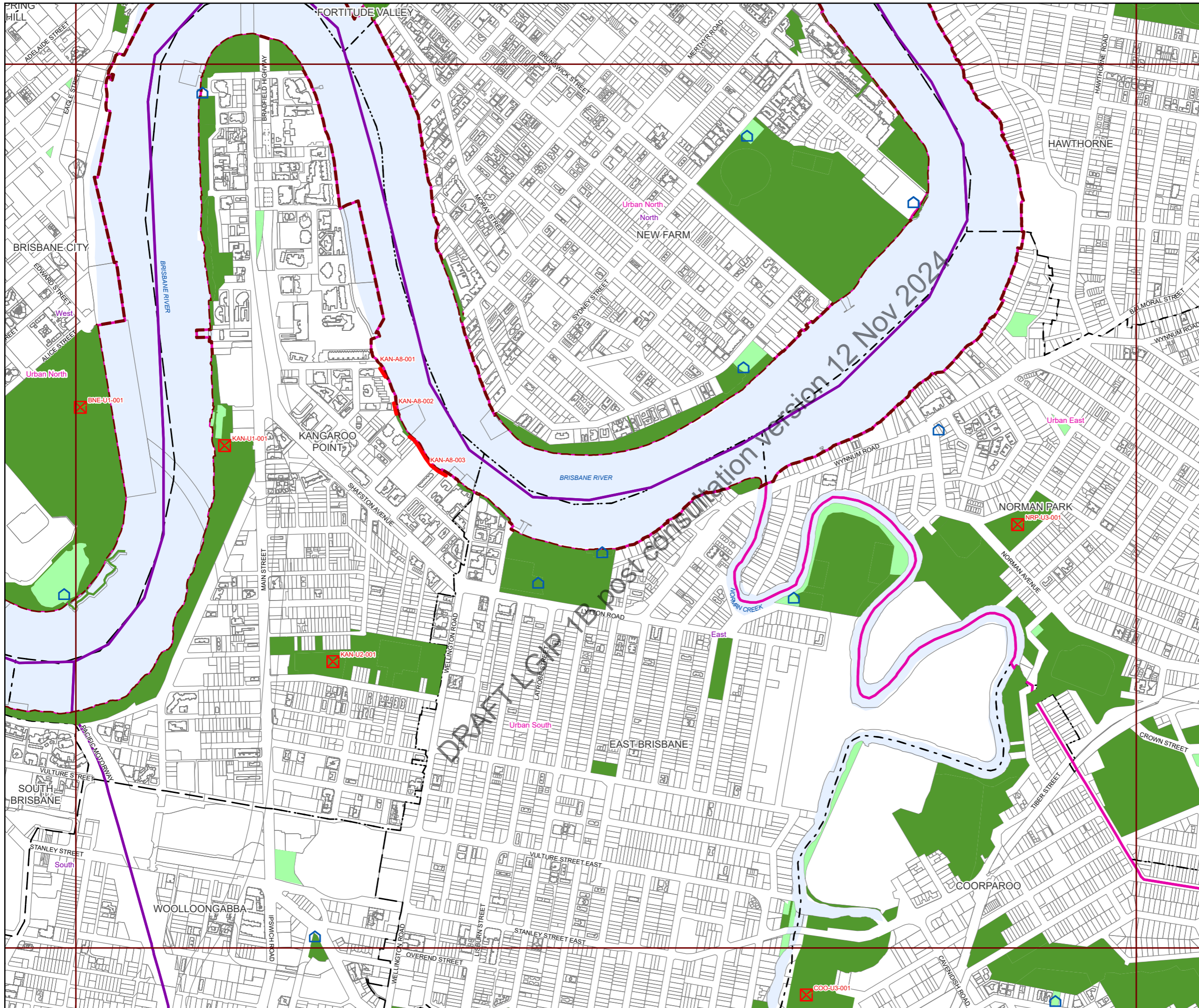
Projection: Map Grid of Australia, Zone 56  
 Horizontal Datum: Geocentric Datum of Australia 1994

Approximate Scale @ A3 1:10,000



Plans for Trunk Infrastructure  
 Parks & Land for  
 Community Facilities  
 Map PCF192





**Future infrastructure**

- Community facility - indicative location
- Park acquisition and embellishment - specific location
- Park acquisition and embellishment - indicative location
- Park upgrade - specific location
- Park embellishment - specific location
- Corridor link park acquisition and embellishment - specific location
- Corridor link park acquisition and embellishment - indicative location

**Existing infrastructure**

- Community facility
- Trunk park
- Non-trunk park

**Boundaries**

- Suburb boundaries
- Priority infrastructure area
- Public parks service catchments
- Land for community facilities service catchments
- Property boundaries (June 2021)
- Individual network map boundaries
- Waterways

**NOTES**

This map is notional only and should not be used for interpreting City Plan provisions relating to specific sites. To properly interpret the maps, the planning scheme must be referred to.

As adopted by Council, effective as of XXth XXXX 202X.

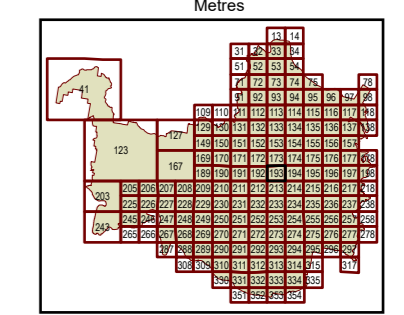

Based on Cadastral Data provided with the permission of the Department of Resources.

While every care is taken to ensure the accuracy of this data, the Brisbane City Council and the copyright owners, in permitting the use of this data, make no representations or warranties about its accuracy, reliability, completeness or suitability for any particular purpose and disclaims all responsibility and all liability (including without limitation, liability in negligence) for all expenses, losses, damages (including indirect or consequential damage) and costs which you might incur as a result of the data being inaccurate or incomplete in any way and for any reason.

© The State of Queensland (Department of Resources) (2021)  
 © Brisbane City Council (2022)

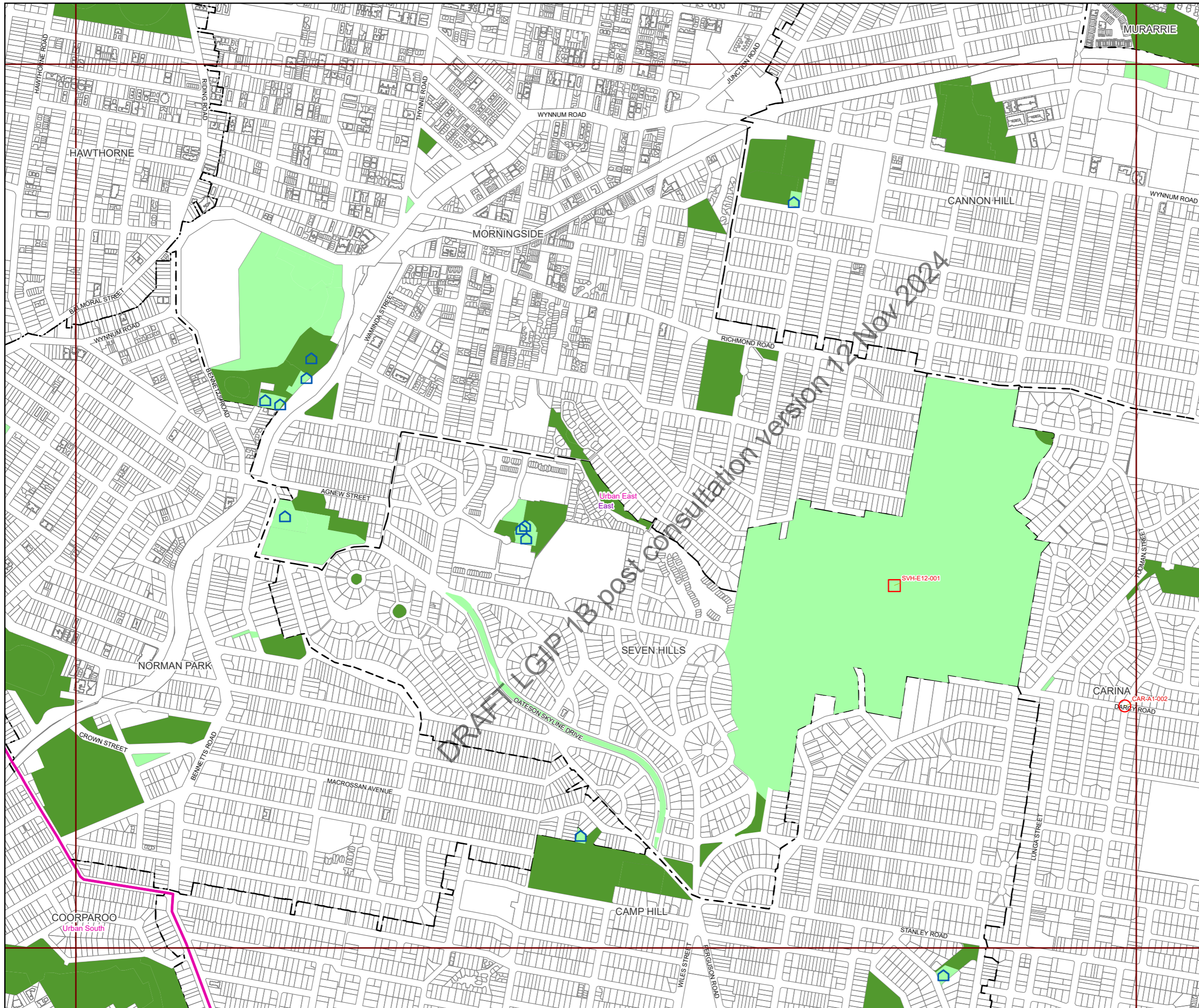
Projection: Map Grid of Australia, Zone 56  
 Horizontal Datum: Geocentric Datum of Australia 1994

Approximate Scale @ A3 1:10,000



Plans for Trunk Infrastructure  
 Parks & Land for  
 Community Facilities  
 Map PCF193





**Future infrastructure**

- Community facility - indicative location
- Park acquisition and embellishment - specific location
- Park acquisition and embellishment - indicative location
- Park upgrade - specific location
- Park embellishment - specific location
- Corridor link park acquisition and embellishment - specific location
- Corridor link park acquisition and embellishment - indicative location

**Existing infrastructure**

- Community facility
- Trunk park
- Non-trunk park

**Boundaries**

- Suburb boundaries
- Priority infrastructure area
- Public parks service catchments
- Land for community facilities service catchments
- Property boundaries (June 2021)
- Individual network map boundaries
- Waterways

**NOTES**

This map is notional only and should not be used for interpreting City Plan provisions relating to specific sites. To properly interpret the maps, the planning scheme must be referred to.

As adopted by Council, effective as of XXth XXXX 202X.

Based on Cadastral Data provided with the permission of the Department of Resources.

While every care is taken to ensure the accuracy of this data, the Brisbane City Council and the copyright owners, in permitting the use of this data, make no representations or warranties about its accuracy, reliability, completeness or suitability for any particular purpose and disclaims all responsibility and all liability (including without limitation, liability in negligence) for all expenses, losses, damages (including indirect or consequential damage) and costs which you might incur as a result of the data being inaccurate or incomplete in any way and for any reason.

© The State of Queensland (Department of Resources) (2021)  
 © Brisbane City Council (2022)

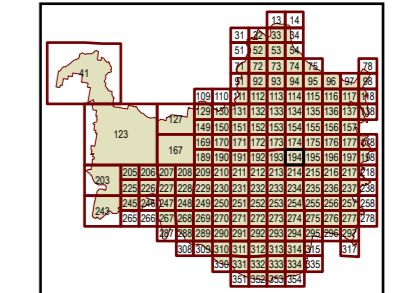


Projection: Map Grid of Australia, Zone 56  
 Horizontal Datum: Geocentric Datum of Australia 1994

Approximate Scale @ A3 1:10,000

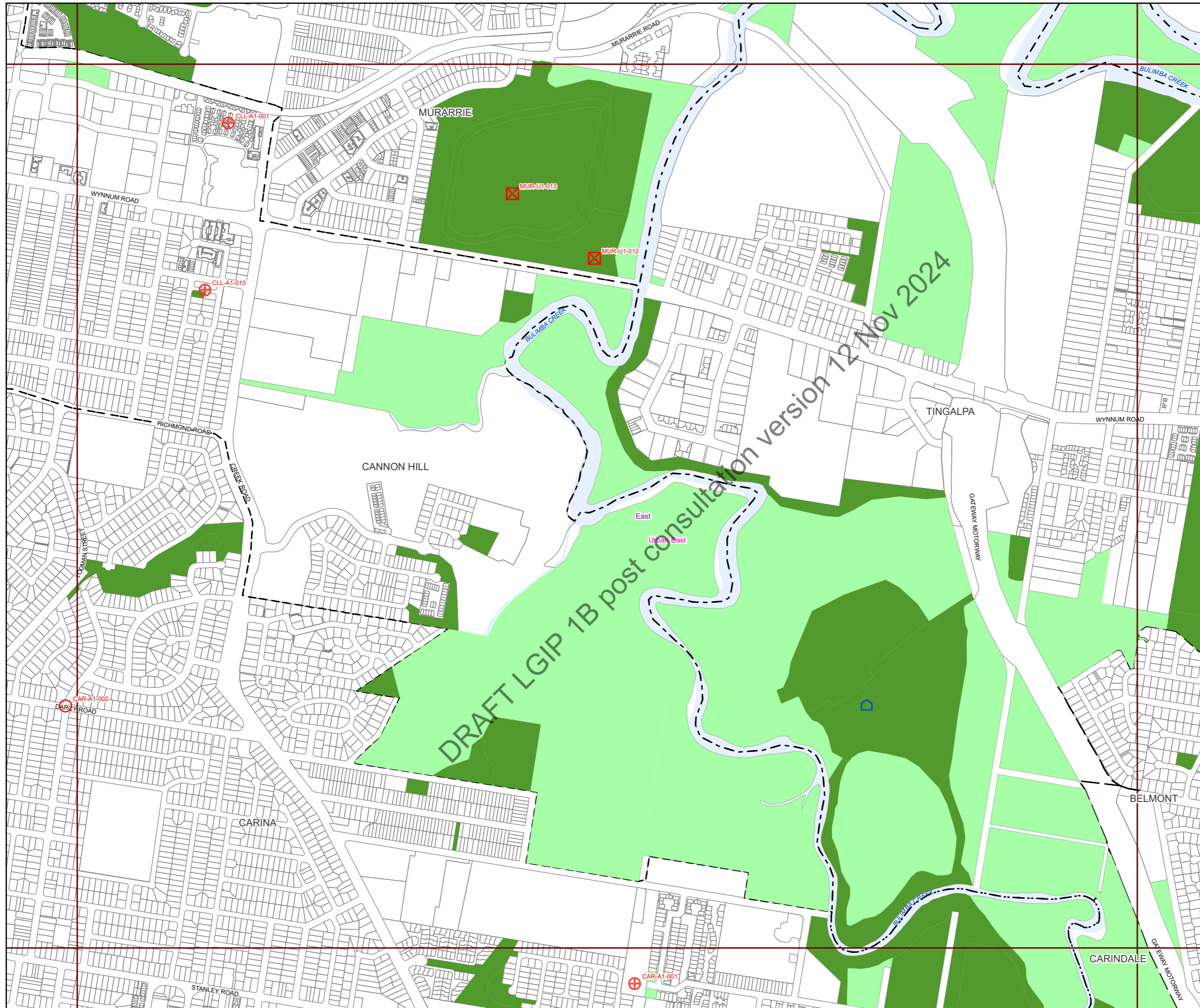
0 240 480

Metres



Plans for Trunk Infrastructure  
 Parks & Land for  
 Community Facilities  
 Map PCF194





**Future infrastructure**

- Community facility - indicative location
- Park acquisition and embellishment - specific location
- Park acquisition and embellishment - indicative location
- Park upgrade - specific location
- Park embellishment - specific location
- Corridor link park acquisition and embellishment - specific location
- Corridor link park acquisition and embellishment - indicative location

**Existing infrastructure**

- Community facility
- Trunk park
- Non-trunk park

**Boundaries**

- Suburb boundaries
- Priority infrastructure area
- Public parks service catchments
- Land for community facilities service catchments
- Property boundaries (June 2021)
- Individual network map boundaries
- Waterways

**NOTES**

This map is notional only and should not be used for interpreting City Plan provisions relating to specific sites. To properly interpret the maps, the planning scheme must be referred to.

As adopted by Council, effective as of XXth XXXX 202X.

Based on Cadastral Data provided with the permission of the Department of Resources.

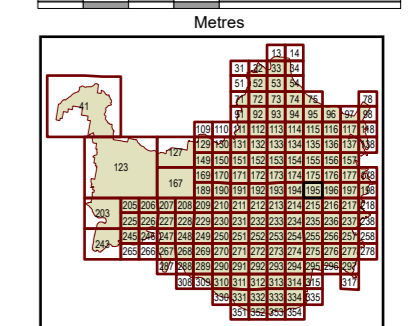
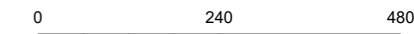
While every care is taken to ensure the accuracy of this data, the Brisbane City Council and the copyright owners, in permitting the use of this data, make no representations or warranties about its accuracy, reliability, completeness or suitability for any particular purpose and disclaims all responsibility and all liability (including without limitation, liability in negligence) for all expenses, losses, damages (including indirect or consequential damage) and costs which you might incur as a result of the data being inaccurate or incomplete in any way and for any reason.

© The State of Queensland (Department of Resources) (2021)  
 © Brisbane City Council (2022)



Projection: Map Grid of Australia, Zone 56  
 Horizontal Datum: Geocentric Datum of Australia 1994

Approximate Scale @ A3 1:10,000



Plans for Trunk Infrastructure  
 Parks & Land for  
 Community Facilities  
 Map PCF195





**Future infrastructure**

- Community facility - indicative location
- Park acquisition and embellishment - specific location
- Park acquisition and embellishment - indicative location
- Park upgrade - specific location
- Park embellishment - specific location
- Corridor link park acquisition and embellishment - specific location
- Corridor link park acquisition and embellishment - indicative location

**Existing infrastructure**

- Community facility
- Trunk park
- Non-trunk park

**Boundaries**

- Suburb boundaries
- Priority infrastructure area
- Public parks service catchments
- Land for community facilities service catchments
- Property boundaries (June 2021)
- Individual network map boundaries
- Waterways

**NOTES**

This map is notional only and should not be used for interpreting City Plan provisions relating to specific sites. To properly interpret the maps, the planning scheme must be referred to.

As adopted by Council, effective as of XXth XXXX 202X.

Based on Cadastral Data provided with the permission of the Department of Resources.

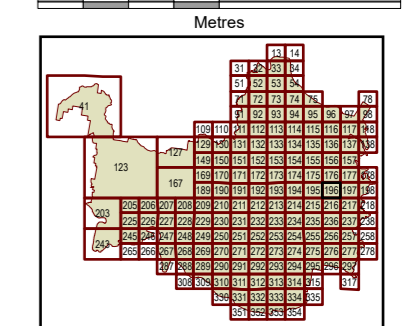
While every care is taken to ensure the accuracy of this data, the Brisbane City Council and the copyright owners, in permitting the use of this data, make no representations or warranties about its accuracy, reliability, completeness or suitability for any particular purpose and disclaims all responsibility and all liability (including without limitation, liability in negligence) for all expenses, losses, damages (including indirect or consequential damage) and costs which you might incur as a result of the data being inaccurate or incomplete in any way and for any reason.

© The State of Queensland (Department of Resources) (2021)  
 © Brisbane City Council (2022)

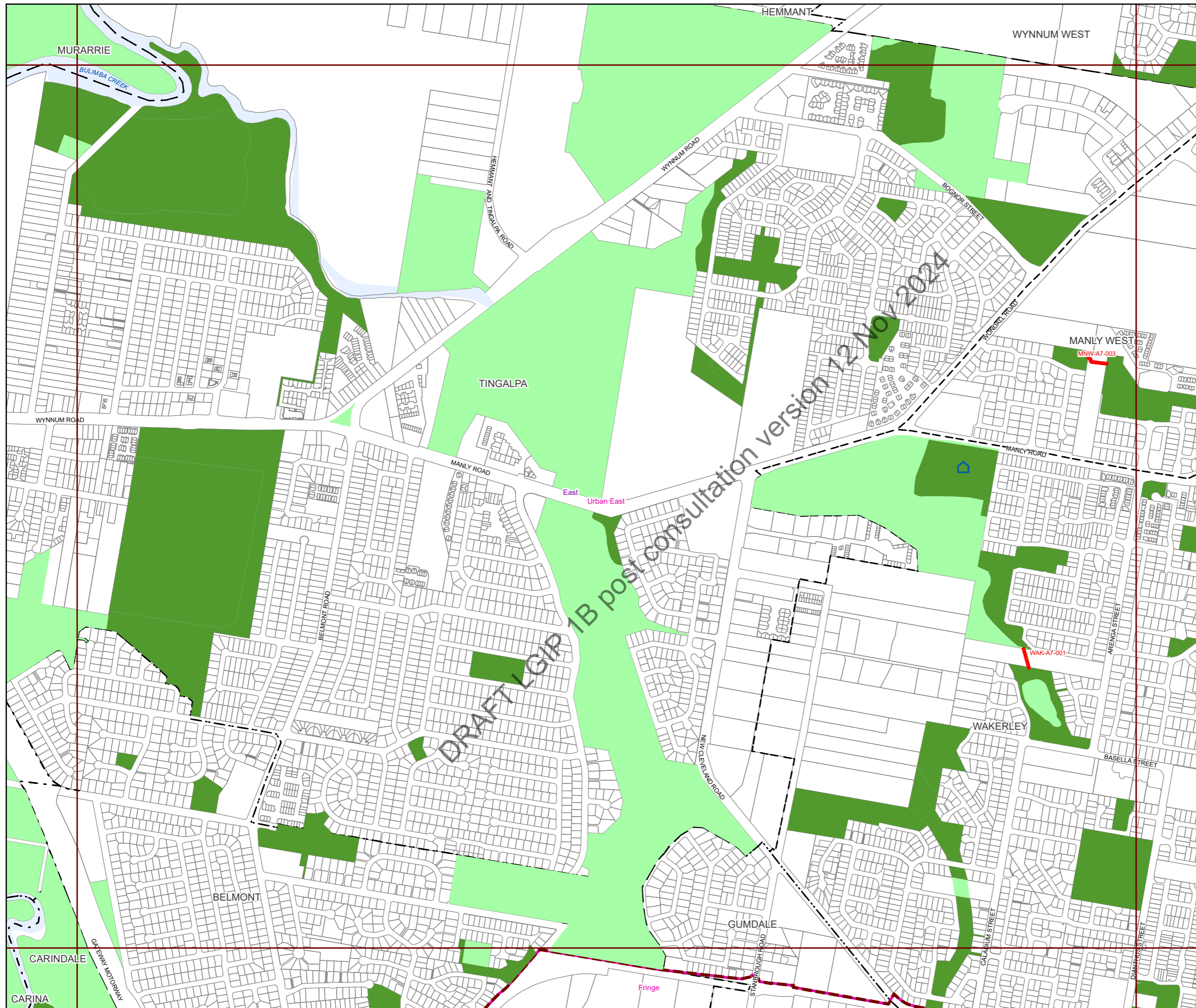
Projection: Map Grid of Australia, Zone 56  
 Horizontal Datum: Geocentric Datum of Australia 1994

Approximate Scale @ A3 1:10,000

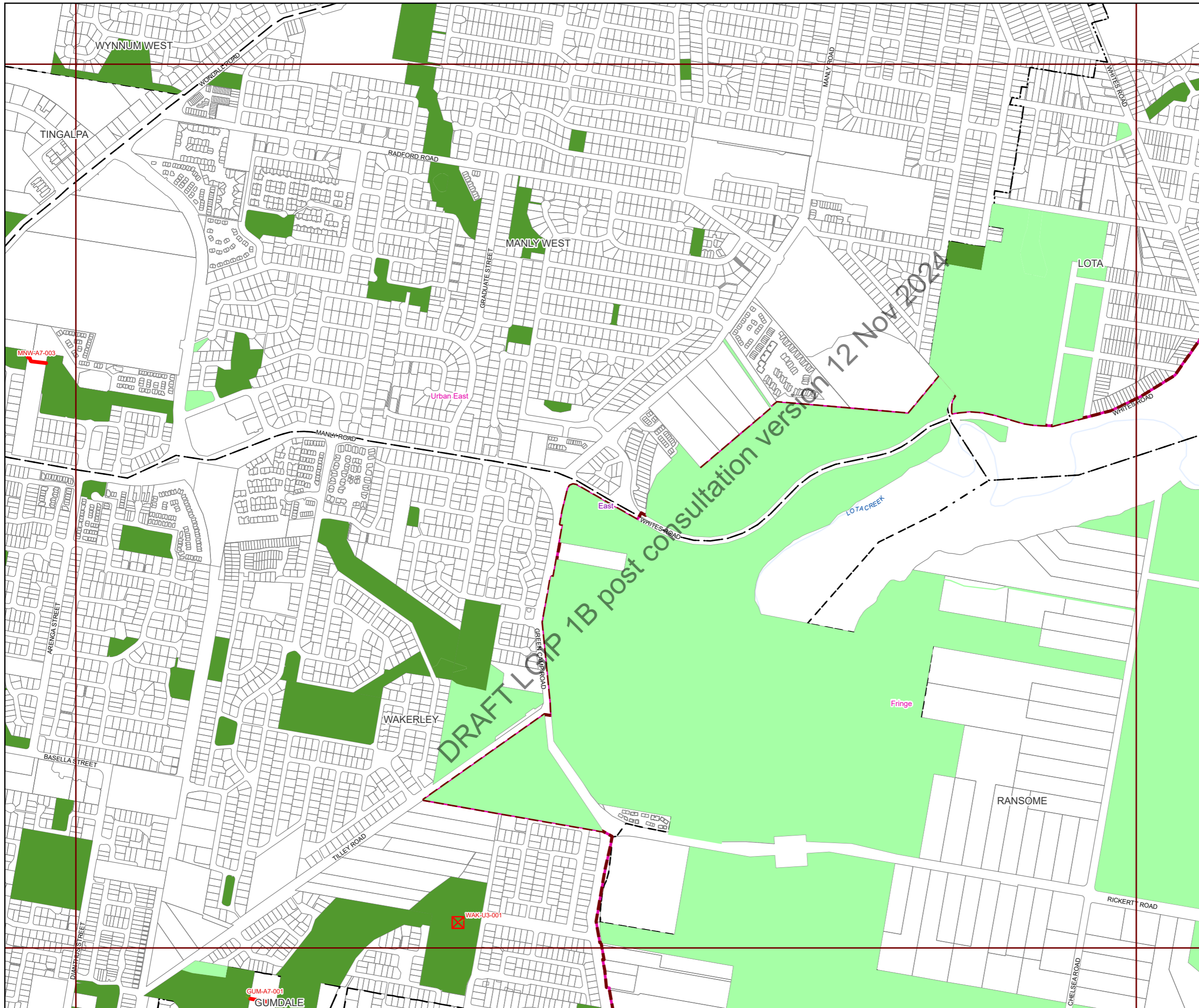
0 240 480



Plans for Trunk Infrastructure  
 Parks & Land for  
 Community Facilities  
 Map PCF196







**Future infrastructure**

- Community facility - indicative location
- Park acquisition and embellishment - specific location
- Park acquisition and embellishment - indicative location
- Park upgrade - specific location
- Park embellishment - specific location
- Corridor link park acquisition and embellishment - specific location
- Corridor link park acquisition and embellishment - indicative location

**Existing infrastructure**

- Community facility
- Trunk park
- Non-trunk park

**Boundaries**

- Suburb boundaries
- Priority infrastructure area
- Public parks service catchments
- Land for community facilities service catchments
- Property boundaries (June 2021)
- Individual network map boundaries
- Waterways

**NOTES**

This map is notional only and should not be used for interpreting City Plan provisions relating to specific sites. To properly interpret the maps, the planning scheme must be referred to.

As adopted by Council, effective as of XXth XXXX 202X.

Based on Cadastral Data provided with the permission of the Department of Resources.

While every care is taken to ensure the accuracy of this data, the Brisbane City Council and the copyright owners, in permitting the use of this data, make no representations or warranties about its accuracy, reliability, completeness or suitability for any particular purpose and disclaims all responsibility and all liability (including without limitation, liability in negligence) for all expenses, losses, damages (including indirect or consequential damage) and costs which you might incur as a result of the data being inaccurate or incomplete in any way and for any reason.

© The State of Queensland (Department of Resources) (2021)  
 © Brisbane City Council (2022)

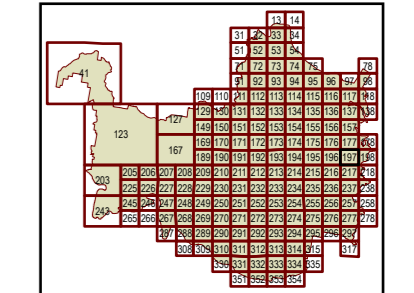


Projection: Map Grid of Australia, Zone 56  
 Horizontal Datum: Geocentric Datum of Australia 1994

Approximate Scale @ A3 1:10,000

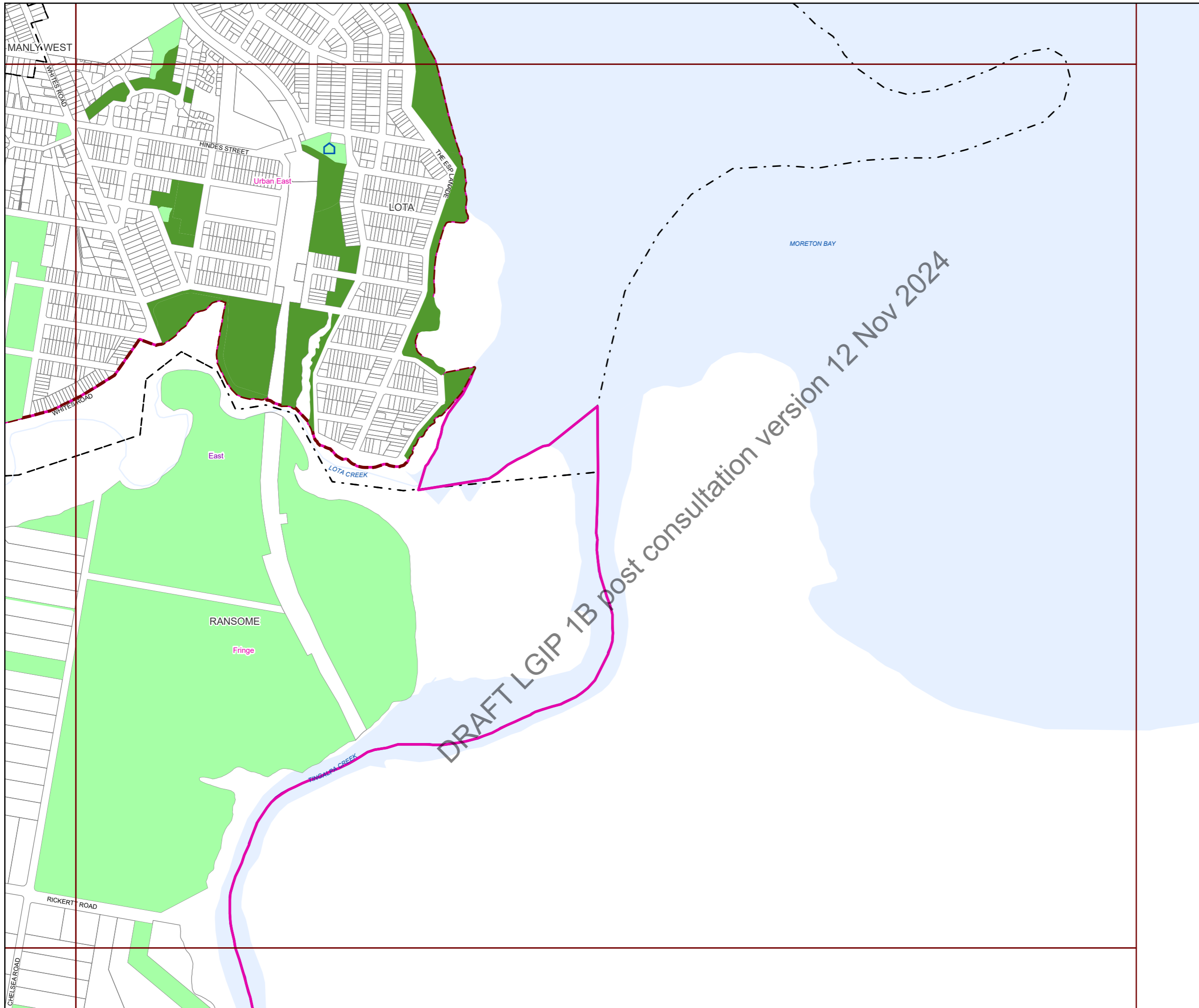
0 240 480

Metres



Plans for Trunk Infrastructure  
 Parks & Land for  
 Community Facilities  
 Map PCF197





**Future infrastructure**

- Community facility - indicative location
- Park acquisition and embellishment - specific location
- Park acquisition and embellishment - indicative location
- Park upgrade - specific location
- Park embellishment - specific location
- Corridor link park acquisition and embellishment - specific location
- Corridor link park acquisition and embellishment - indicative location

**Existing infrastructure**

- Community facility
- Trunk park
- Non-trunk park

**Boundaries**

- Suburb boundaries
- Priority infrastructure area
- Public parks service catchments
- Land for community facilities service catchments
- Property boundaries (June 2021)
- Individual network map boundaries
- Waterways

**NOTES**

This map is notional only and should not be used for interpreting City Plan provisions relating to specific sites. To properly interpret the maps, the planning scheme must be referred to.

As adopted by Council, effective as of XXth XXXX 202X.

Based on Cadastral Data provided with the permission of the Department of Resources.

While every care is taken to ensure the accuracy of this data, the Brisbane City Council and the copyright owners, in permitting the use of this data, make no representations or warranties about its accuracy, reliability, completeness or suitability for any particular purpose and disclaims all responsibility and all liability (including without limitation, liability in negligence) for all expenses, losses, damages (including indirect or consequential damage) and costs which you might incur as a result of the data being inaccurate or incomplete in any way and for any reason.

© The State of Queensland (Department of Resources) (2021)  
 © Brisbane City Council (2022)

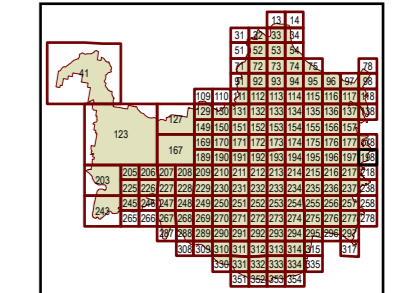


Projection: Map Grid of Australia, Zone 56  
 Horizontal Datum: Geocentric Datum of Australia 1994

Approximate Scale @ A3 1:10,000

0 240 480

Metres



Plans for Trunk Infrastructure  
 Parks & Land for  
 Community Facilities  
 Map PCF198



**Future infrastructure**

- Community facility - indicative location
- Park acquisition and embellishment - specific location
- Park acquisition and embellishment - indicative location
- Park upgrade - specific location
- Park embellishment - specific location
- Corridor link park acquisition and embellishment - specific location
- Corridor link park acquisition and embellishment - indicative location

**Existing infrastructure**

- Community facility
- Trunk park
- Non-trunk park

**Boundaries**

- Suburb boundaries
- Priority infrastructure area
- Public parks service catchments
- Land for community facilities service catchments
- Property boundaries (June 2021)
- Individual network map boundaries
- Waterways

**NOTES**

This map is notional only and should not be used for interpreting City Plan provisions relating to specific sites. To properly interpret the maps, the planning scheme must be referred to.

As adopted by Council, effective as of XXth XXXX 202X.

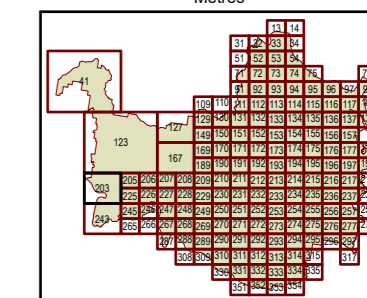
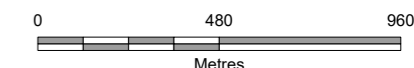
Based on Cadastral Data provided with the permission of the Department of Resources.

While every care is taken to ensure the accuracy of this data, the Brisbane City Council and the copyright owners, in permitting the use of this data, make no representations or warranties about its accuracy, reliability, completeness or suitability for any particular purpose and disclaims all responsibility and all liability (including without limitation, liability in negligence) for all expenses, losses, damages (including indirect or consequential damage) and costs which you might incur as a result of the data being inaccurate or incomplete in any way and for any reason.

© The State of Queensland (Department of Resources) (2021)  
 © Brisbane City Council (2022)

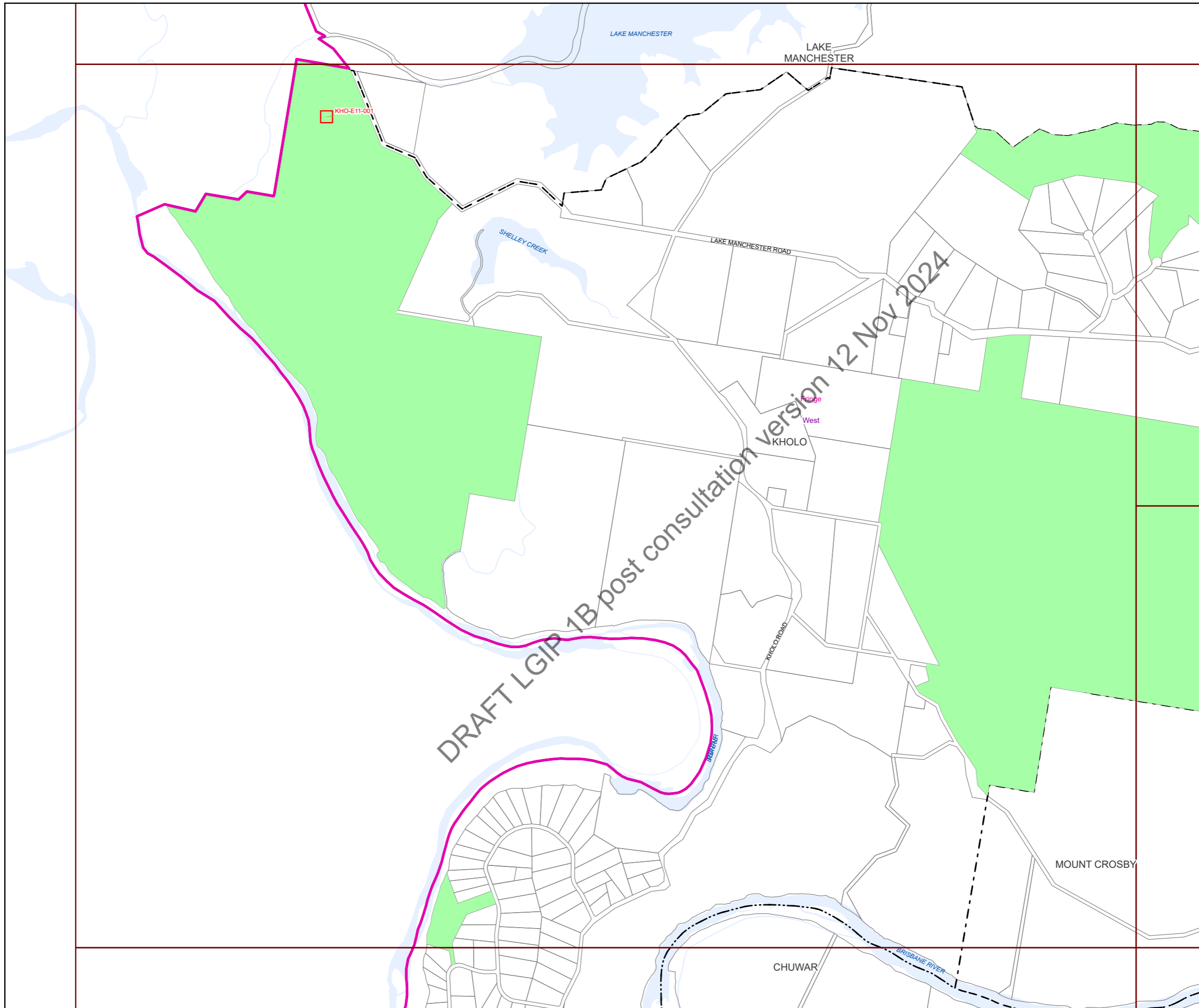
Projection: Map Grid of Australia, Zone 56  
 Horizontal Datum: Geocentric Datum of Australia 1994

Approximate Scale @ A3 1:20,000

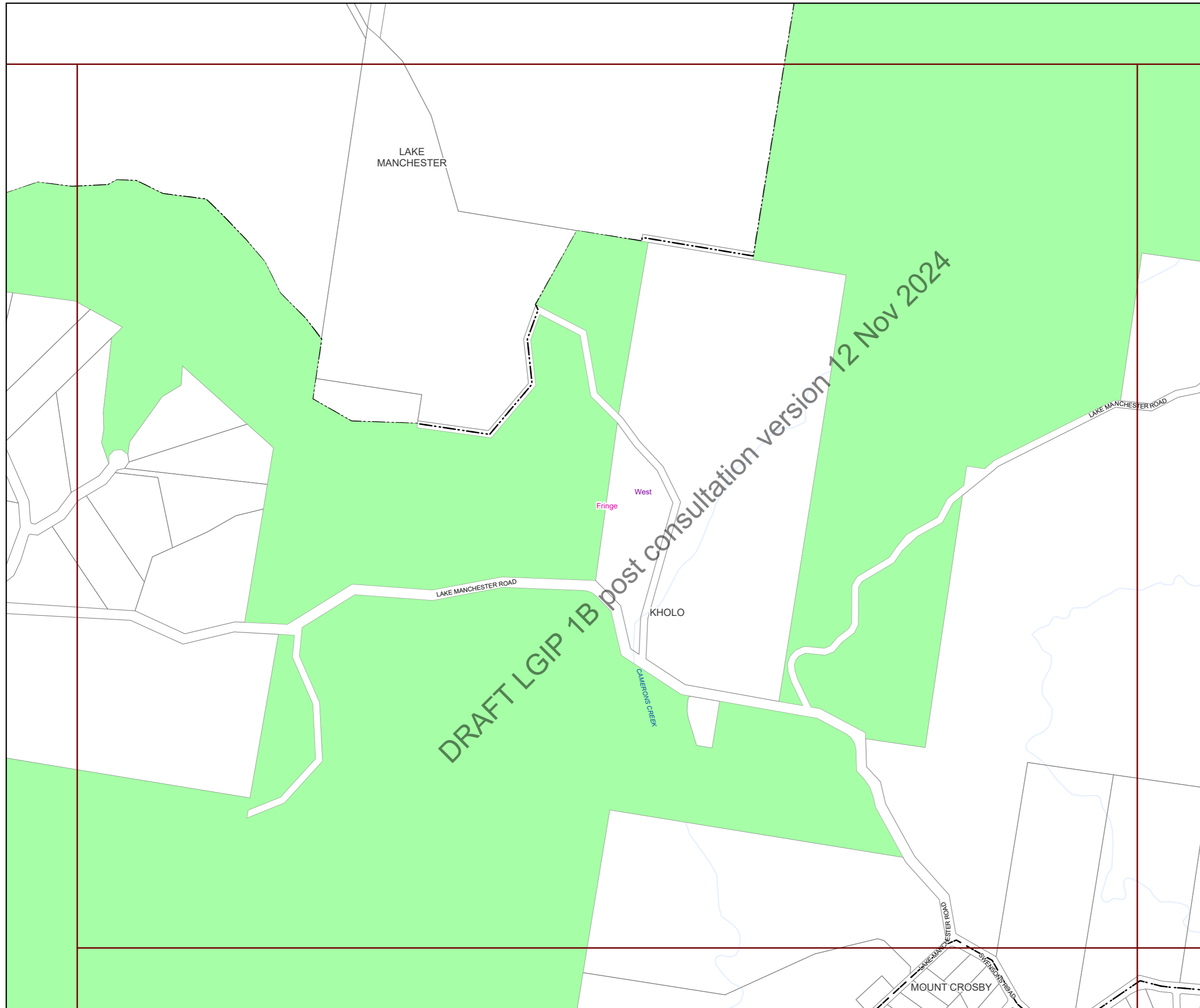


Plans for Trunk Infrastructure  
 Parks & Land for  
 Community Facilities  
 Map PCF203

DRAFT LGIP 1B post consultation version 12 Nov 2024







**Future infrastructure**

- Community facility - indicative location
- Park acquisition and embellishment - specific location
- Park acquisition and embellishment - indicative location
- Park upgrade - specific location
- Park embellishment - specific location
- Corridor link park acquisition and embellishment - specific location
- Corridor link park acquisition and embellishment - indicative location

**Existing infrastructure**

- Community facility
- Trunk park
- Non-trunk park

**Boundaries**

- Suburb boundaries
- Priority infrastructure area
- Public parks service catchments
- Land for community facilities service catchments
- Property boundaries (June 2021)
- Individual network map boundaries
- Waterways

**NOTES**

This map is notional only and should not be used for interpreting City Plan provisions relating to specific sites. To properly interpret the maps, the planning scheme must be referred to.

As adopted by Council, effective as of XXth XXXX 202X.

Based on Cadastral Data provided with the permission of the Department of Resources.

While every care is taken to ensure the accuracy of this data, the Brisbane City Council and the copyright owners, in permitting the use of this data, make no representations or warranties about its accuracy, reliability, completeness or suitability for any particular purpose and disclaims all responsibility and all liability (including without limitation, liability in negligence) for all expenses, losses, damages (including indirect or consequential damage) and costs which you might incur as a result of the data being inaccurate or incomplete in any way and for any reason.

© The State of Queensland (Department of Resources) (2021)  
 © Brisbane City Council (2022)

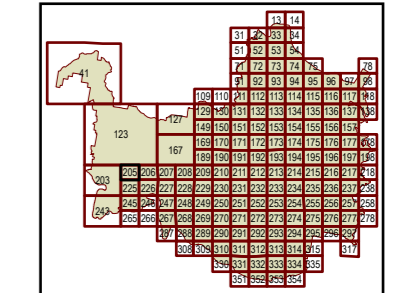


Projection: Map Grid of Australia, Zone 56  
 Horizontal Datum: Geocentric Datum of Australia 1994

Approximate Scale @ A3 1:10,000

0 240 480

Metres



Plans for Trunk Infrastructure  
 Parks & Land for  
 Community Facilities  
 Map PCF205



**Future infrastructure**

- Community facility - indicative location
- Park acquisition and embellishment - specific location
- Park acquisition and embellishment - indicative location
- Park upgrade - specific location
- Park embellishment - specific location
- Corridor link park acquisition and embellishment - specific location
- Corridor link park acquisition and embellishment - indicative location

**Existing infrastructure**

- Community facility
- Trunk park
- Non-trunk park

**Boundaries**

- Suburb boundaries
- Priority infrastructure area
- Public parks service catchments
- Land for community facilities service catchments
- Property boundaries (June 2021)
- Individual network map boundaries
- Waterways

**NOTES**

This map is notional only and should not be used for interpreting City Plan provisions relating to specific sites. To properly interpret the maps, the planning scheme must be referred to.

As adopted by Council, effective as of XXth XXXX 202X.

Based on Cadastral Data provided with the permission of the Department of Resources.

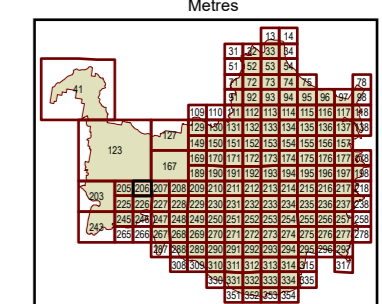
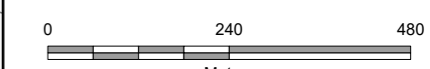
While every care is taken to ensure the accuracy of this data, the Brisbane City Council and the copyright owners, in permitting the use of this data, make no representations or warranties about its accuracy, reliability, completeness or suitability for any particular purpose and disclaims all responsibility and all liability (including without limitation, liability in negligence) for all expenses, losses, damages (including indirect or consequential damage) and costs which you might incur as a result of the data being inaccurate or incomplete in any way and for any reason.

© The State of Queensland (Department of Resources) (2021)  
 © Brisbane City Council (2022)



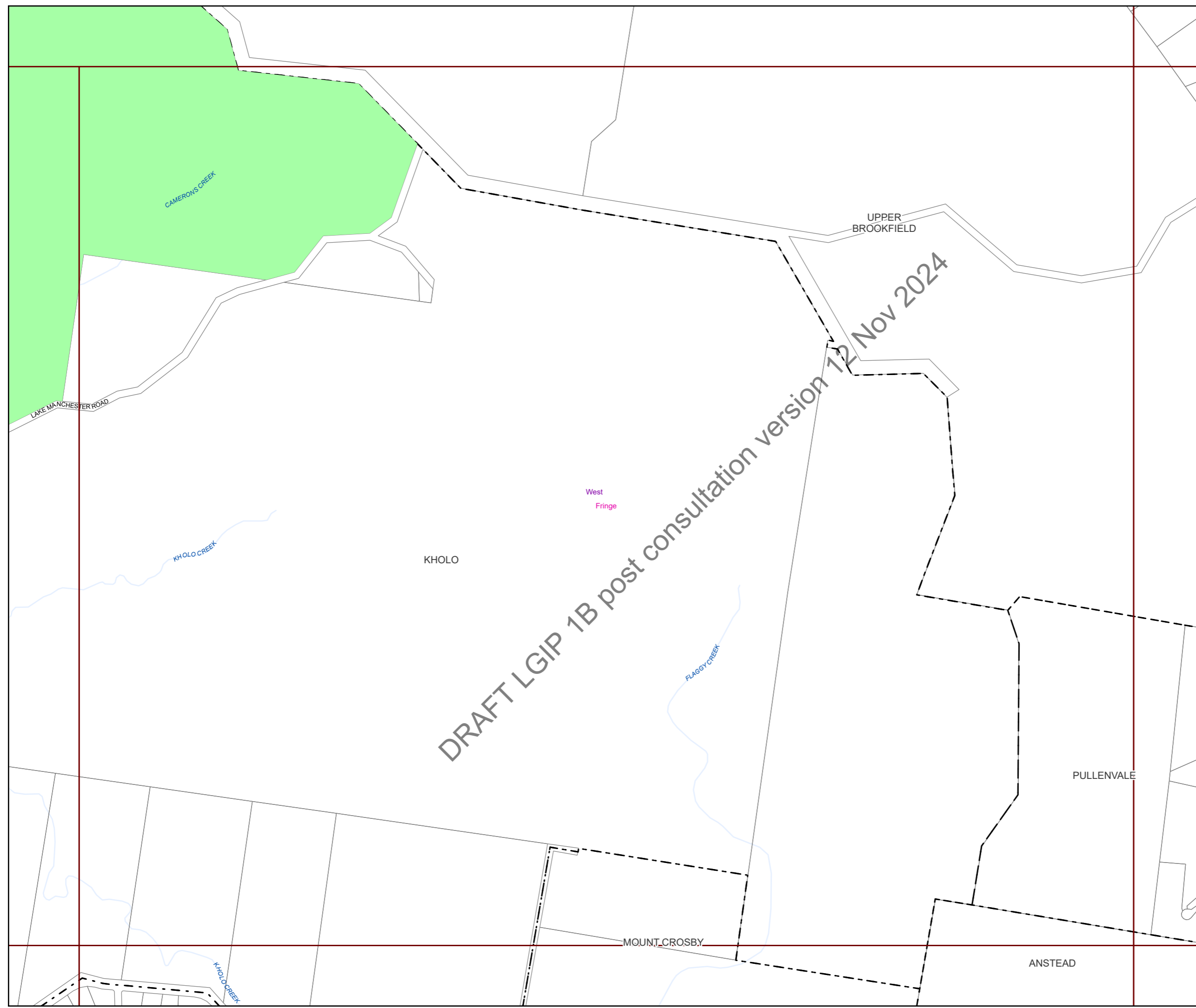
Projection: Map Grid of Australia, Zone 56  
 Horizontal Datum: Geocentric Datum of Australia 1994

Approximate Scale @ A3 1:10,000



Plans for Trunk Infrastructure  
 Parks & Land for  
 Community Facilities  
 Map PCF206

DRAFT LGIP 1B post consultation version 12 Nov 2024







**Future infrastructure**

- Community facility - indicative location
- Park acquisition and embellishment - specific location
- Park acquisition and embellishment - indicative location
- Park upgrade - specific location
- Park embellishment - specific location
- Corridor link park acquisition and embellishment - specific location
- Corridor link park acquisition and embellishment - indicative location

**Existing infrastructure**

- Community facility
- Trunk park
- Non-trunk park

**Boundaries**

- Suburb boundaries
- Priority infrastructure area
- Public parks service catchments
- Land for community facilities service catchments
- Property boundaries (June 2021)
- Individual network map boundaries
- Waterways

**NOTES**

This map is notional only and should not be used for interpreting City Plan provisions relating to specific sites. To properly interpret the maps, the planning scheme must be referred to.

As adopted by Council, effective as of XXth XXXX 202X.

Based on Cadastral Data provided with the permission of the Department of Resources.

While every care is taken to ensure the accuracy of this data, the Brisbane City Council and the copyright owners, in permitting the use of this data, make no representations or warranties about its accuracy, reliability, completeness or suitability for any particular purpose and disclaims all responsibility and all liability (including without limitation, liability in negligence) for all expenses, losses, damages (including indirect or consequential damage) and costs which you might incur as a result of the data being inaccurate or incomplete in any way and for any reason.

© The State of Queensland (Department of Resources) (2021)  
 © Brisbane City Council (2022)

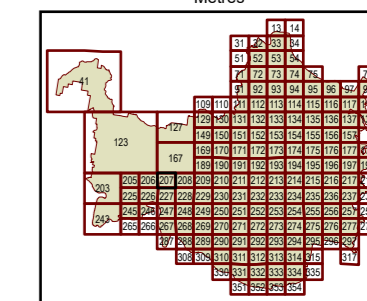


Projection: Map Grid of Australia, Zone 56  
 Horizontal Datum: Geocentric Datum of Australia 1994

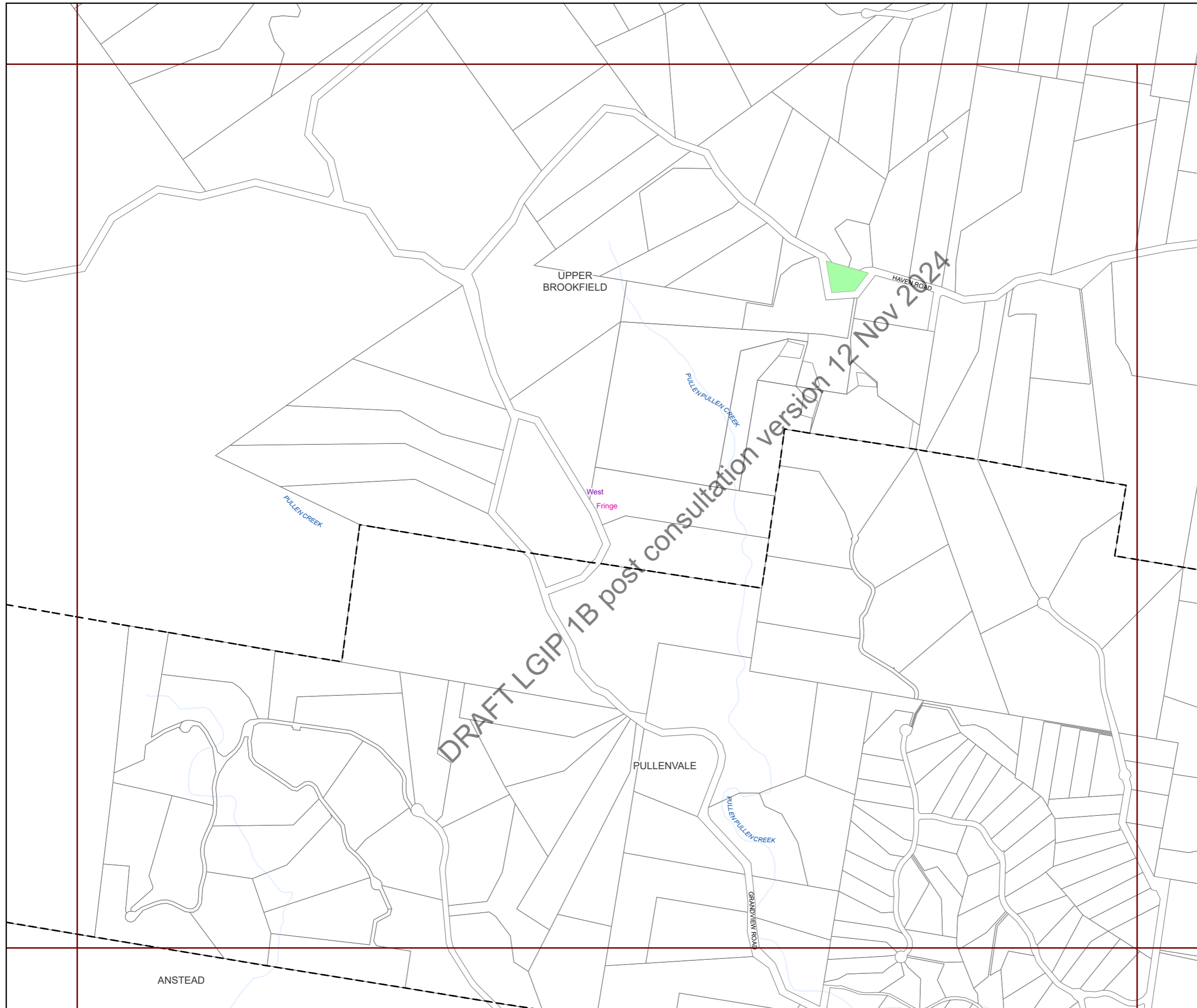
Approximate Scale @ A3 1:10,000

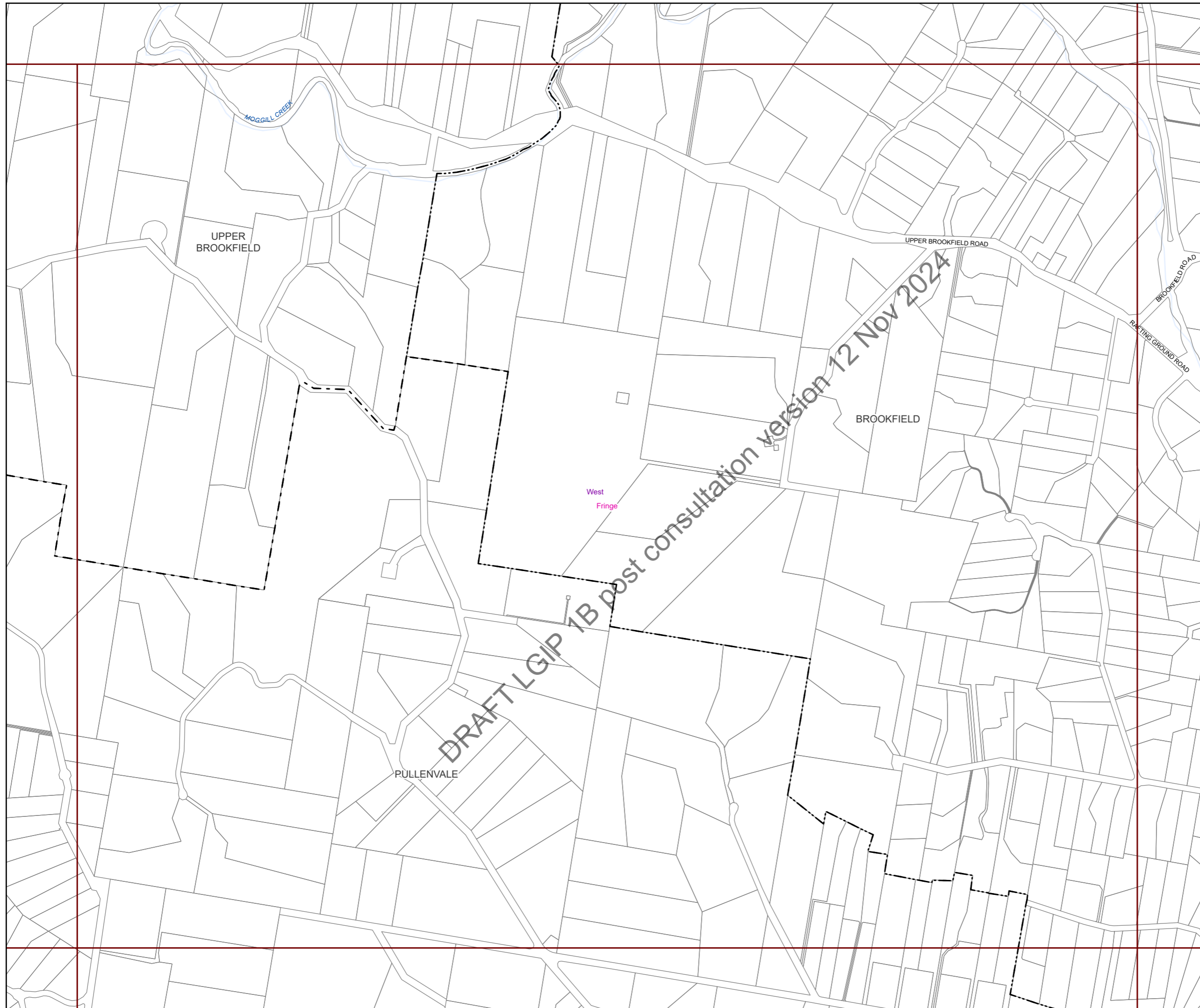
0 240 480

Metres



Plans for Trunk Infrastructure  
 Parks & Land for  
 Community Facilities  
 Map PCF207





**Future infrastructure**

- Community facility - indicative location
- Park acquisition and embellishment - specific location
- Park acquisition and embellishment - indicative location
- Park upgrade - specific location
- Park embellishment - specific location
- Corridor link park acquisition and embellishment - specific location
- Corridor link park acquisition and embellishment - indicative location

**Existing infrastructure**

- Community facility
- Trunk park
- Non-trunk park

**Boundaries**

- Suburb boundaries
- Priority infrastructure area
- Public parks service catchments
- Land for community facilities service catchments
- Property boundaries (June 2021)
- Individual network map boundaries
- Waterways

**NOTES**

This map is notional only and should not be used for interpreting City Plan provisions relating to specific sites. To properly interpret the maps, the planning scheme must be referred to.

As adopted by Council, effective as of XXth XXXX 202X.

Based on Cadastral Data provided with the permission of the Department of Resources.

While every care is taken to ensure the accuracy of this data, the Brisbane City Council and the copyright owners, in permitting the use of this data, make no representations or warranties about its accuracy, reliability, completeness or suitability for any particular purpose and disclaims all responsibility and all liability (including without limitation, liability in negligence) for all expenses, losses, damages (including indirect or consequential damage) and costs which you might incur as a result of the data being inaccurate or incomplete in any way and for any reason.

© The State of Queensland (Department of Resources) (2021)  
 © Brisbane City Council (2022)

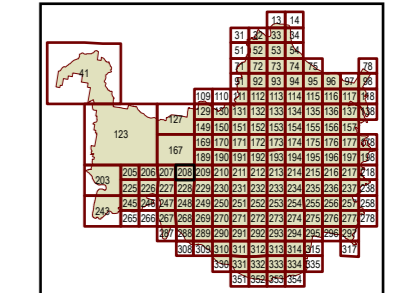


Projection: Map Grid of Australia, Zone 56  
 Horizontal Datum: Geocentric Datum of Australia 1994

Approximate Scale @ A3 1:10,000

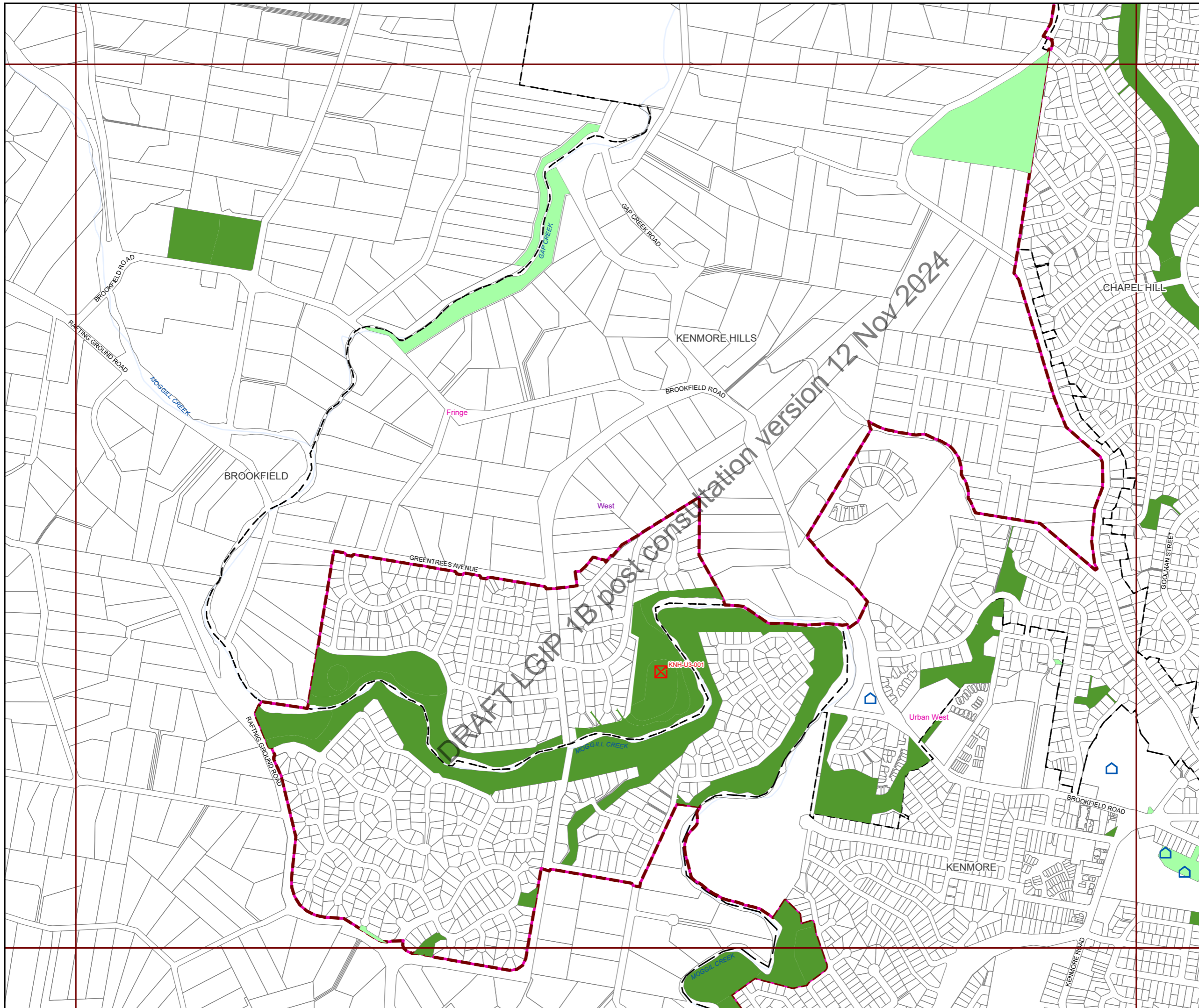
0 240 480

Metres



Plans for Trunk Infrastructure  
 Parks & Land for  
 Community Facilities  
 Map PCF208





**Future infrastructure**

- Community facility - indicative location
- Park acquisition and embellishment - specific location
- Park acquisition and embellishment - indicative location
- Park upgrade - specific location
- Park embellishment - specific location
- Corridor link park acquisition and embellishment - specific location
- Corridor link park acquisition and embellishment - indicative location

**Existing infrastructure**

- Community facility
- Trunk park
- Non-trunk park

**Boundaries**

- Suburb boundaries
- Priority infrastructure area
- Public parks service catchments
- Land for community facilities service catchments
- Property boundaries (June 2021)
- Individual network map boundaries
- Waterways

**NOTES**

This map is notional only and should not be used for interpreting City Plan provisions relating to specific sites. To properly interpret the maps, the planning scheme must be referred to.

As adopted by Council, effective as of XXth XXXX 202X.

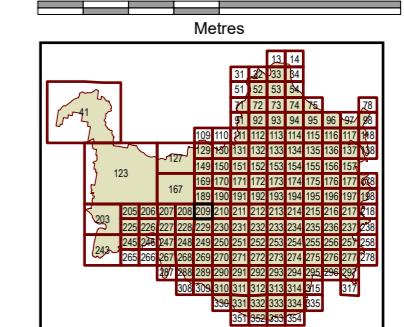

Based on Cadastral Data provided with the permission of the Department of Resources.

While every care is taken to ensure the accuracy of this data, the Brisbane City Council and the copyright owners, in permitting the use of this data, make no representations or warranties about its accuracy, reliability, completeness or suitability for any particular purpose and disclaims all responsibility and all liability (including without limitation, liability in negligence) for all expenses, losses, damages (including indirect or consequential damage) and costs which you might incur as a result of the data being inaccurate or incomplete in any way and for any reason.

© The State of Queensland (Department of Resources) (2021)  
 © Brisbane City Council (2022)

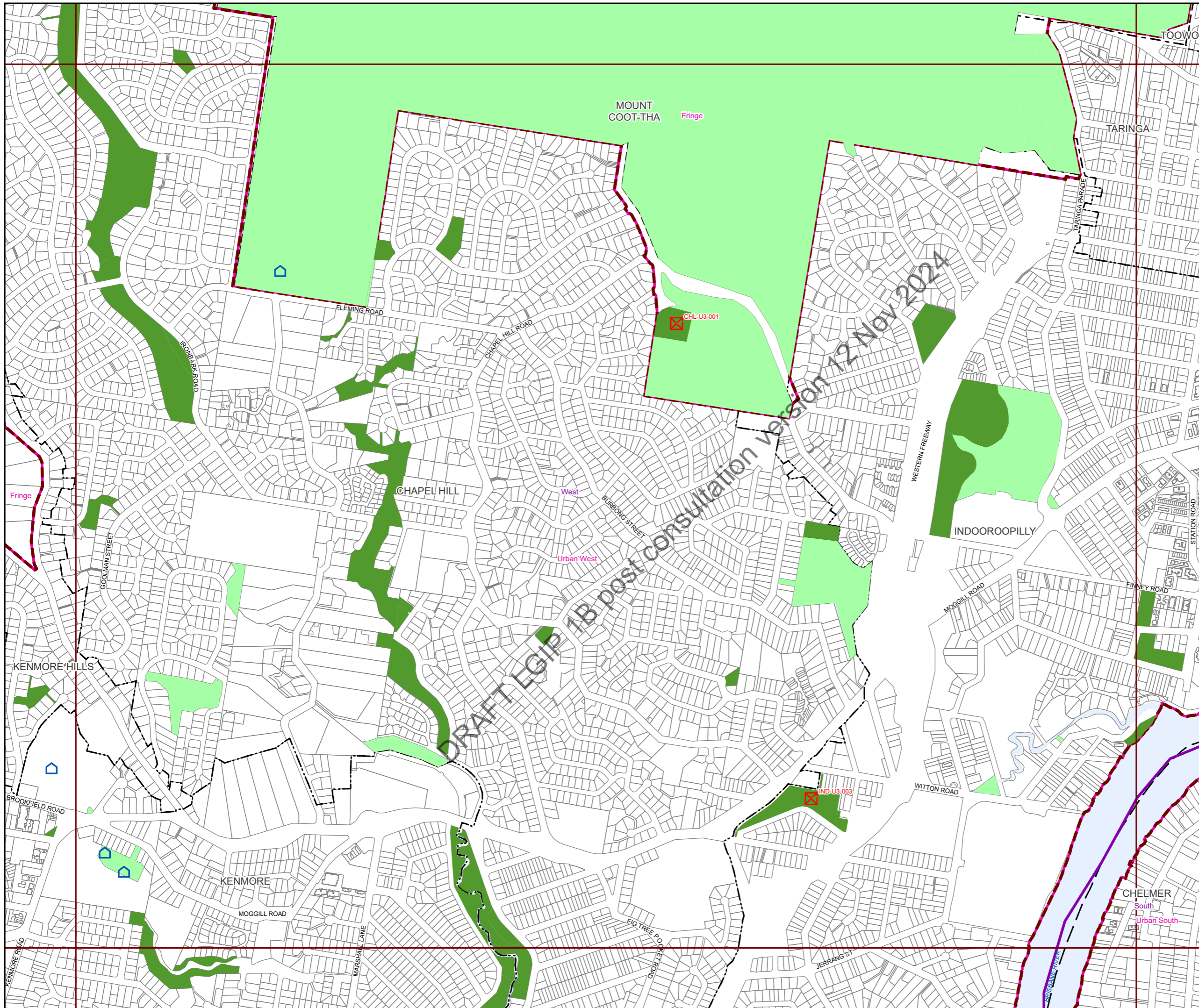
Projection: Map Grid of Australia, Zone 56  
 Horizontal Datum: Geocentric Datum of Australia 1994

Approximate Scale @ A3 1:10,000



Plans for Trunk Infrastructure  
 Parks & Land for  
 Community Facilities  
 Map PCF209





**Future infrastructure**

- Community facility - indicative location
- Park acquisition and embellishment - specific location
- Park acquisition and embellishment - indicative location
- Park upgrade - specific location
- Park embellishment - specific location
- Corridor link park acquisition and embellishment - specific location
- Corridor link park acquisition and embellishment - indicative location

**Existing infrastructure**

- Community facility
- Trunk park
- Non-trunk park

**Boundaries**

- Suburb boundaries
- Priority infrastructure area
- Public parks service catchments
- Land for community facilities service catchments
- Property boundaries (June 2021)
- Individual network map boundaries
- Waterways

**NOTES**

This map is notional only and should not be used for interpreting City Plan provisions relating to specific sites. To properly interpret the maps, the planning scheme must be referred to.

As adopted by Council, effective as of XXth XXXX 202X.

Based on Cadastral Data provided with the permission of the Department of Resources.

While every care is taken to ensure the accuracy of this data, the Brisbane City Council and the copyright owners, in permitting the use of this data, make no representations or warranties about its accuracy, reliability, completeness or suitability for any particular purpose and disclaims all responsibility and all liability (including without limitation, liability in negligence) for all expenses, losses, damages (including indirect or consequential damage) and costs which you might incur as a result of the data being inaccurate or incomplete in any way and for any reason.

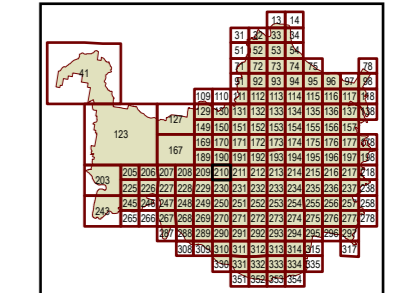
© The State of Queensland (Department of Resources) (2021)  
 © Brisbane City Council (2022)

Projection: Map Grid of Australia, Zone 56  
 Horizontal Datum: Geocentric Datum of Australia 1994

Approximate Scale @ A3 1:10,000

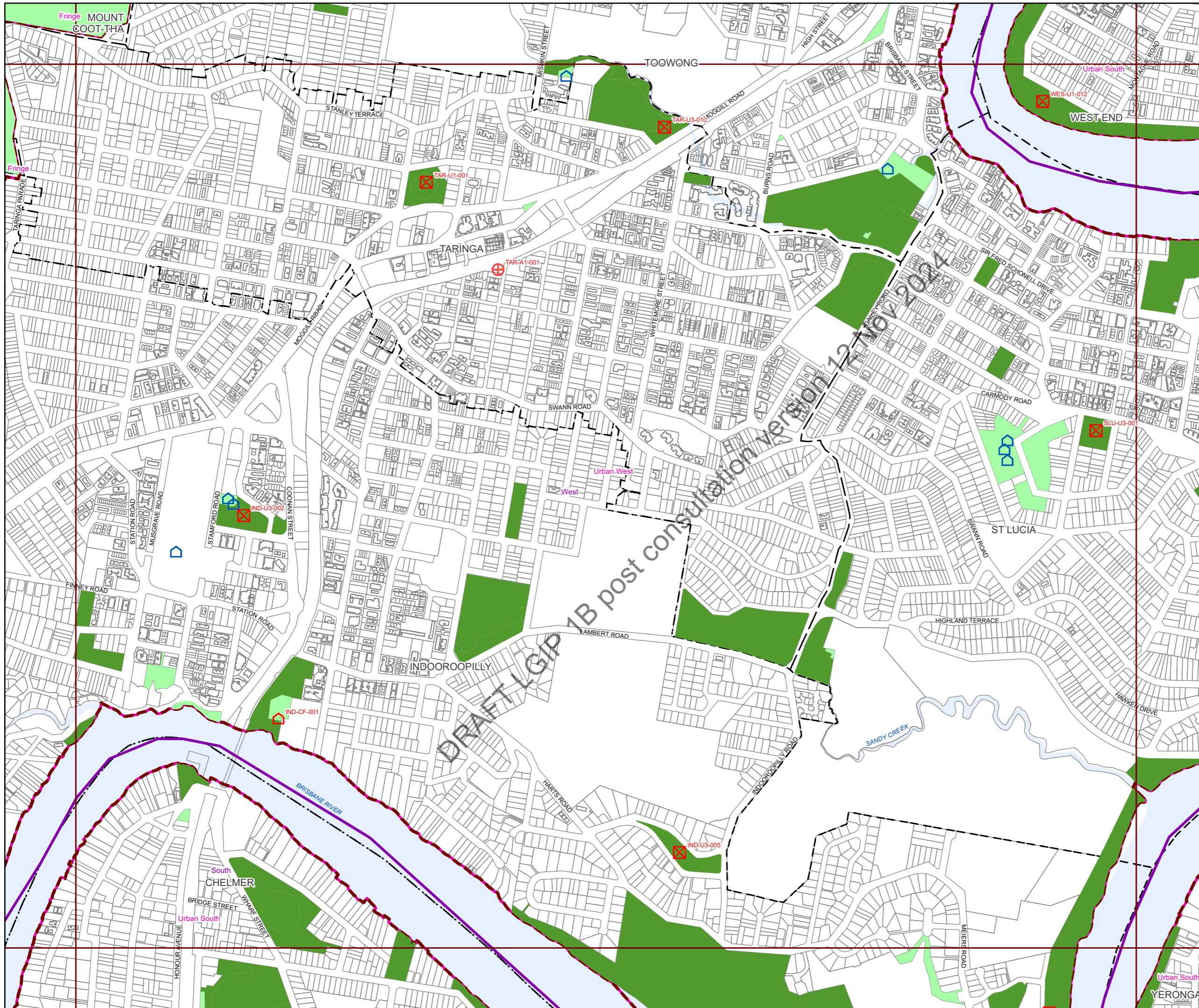
0 240 480

Metres



Plans for Trunk Infrastructure  
 Parks & Land for  
 Community Facilities  
 Map PCF210





**Future infrastructure**

- Community facility - indicative location
- Park acquisition and embellishment - specific location
- Park acquisition and embellishment - indicative location
- Park upgrade - specific location
- Park embellishment - specific location
- Corridor link park acquisition and embellishment - specific location
- Corridor link park acquisition and embellishment - indicative location

**Existing infrastructure**

- Community facility
- Trunk park
- Non-trunk park

**Boundaries**

- Suburb boundaries
- Priority infrastructure area
- Public parks service catchments
- Land for community facilities service catchments
- Property boundaries (June 2021)
- Individual network map boundaries
- Waterways

**NOTES**

This map is notional only and should not be used for interpreting City Plan provisions relating to specific sites. To properly interpret the maps, the planning scheme must be referred to.

As adopted by Council, effective as of XXth XXXX 202X.

Based on Cadastral Data provided with the permission of the Department of Resources.

While every care is taken to ensure the accuracy of this data, the Brisbane City Council and the copyright owners, in permitting the use of this data, make no representations or warranties about its accuracy, reliability, completeness or suitability for any particular purpose and disclaims all responsibility and all liability (including without limitation, liability in negligence) for all expenses, losses, damages (including indirect or consequential damage) and costs which you might incur as a result of the data being inaccurate or incomplete in any way and for any reason.

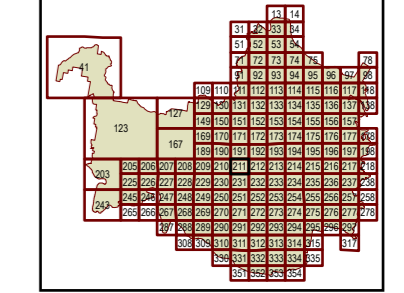
© The State of Queensland (Department of Resources) (2021)  
 © Brisbane City Council (2022)

Projection: Map Grid of Australia, Zone 56  
 Horizontal Datum: Geocentric Datum of Australia 1994

Approximate Scale @ A3 1:10,000

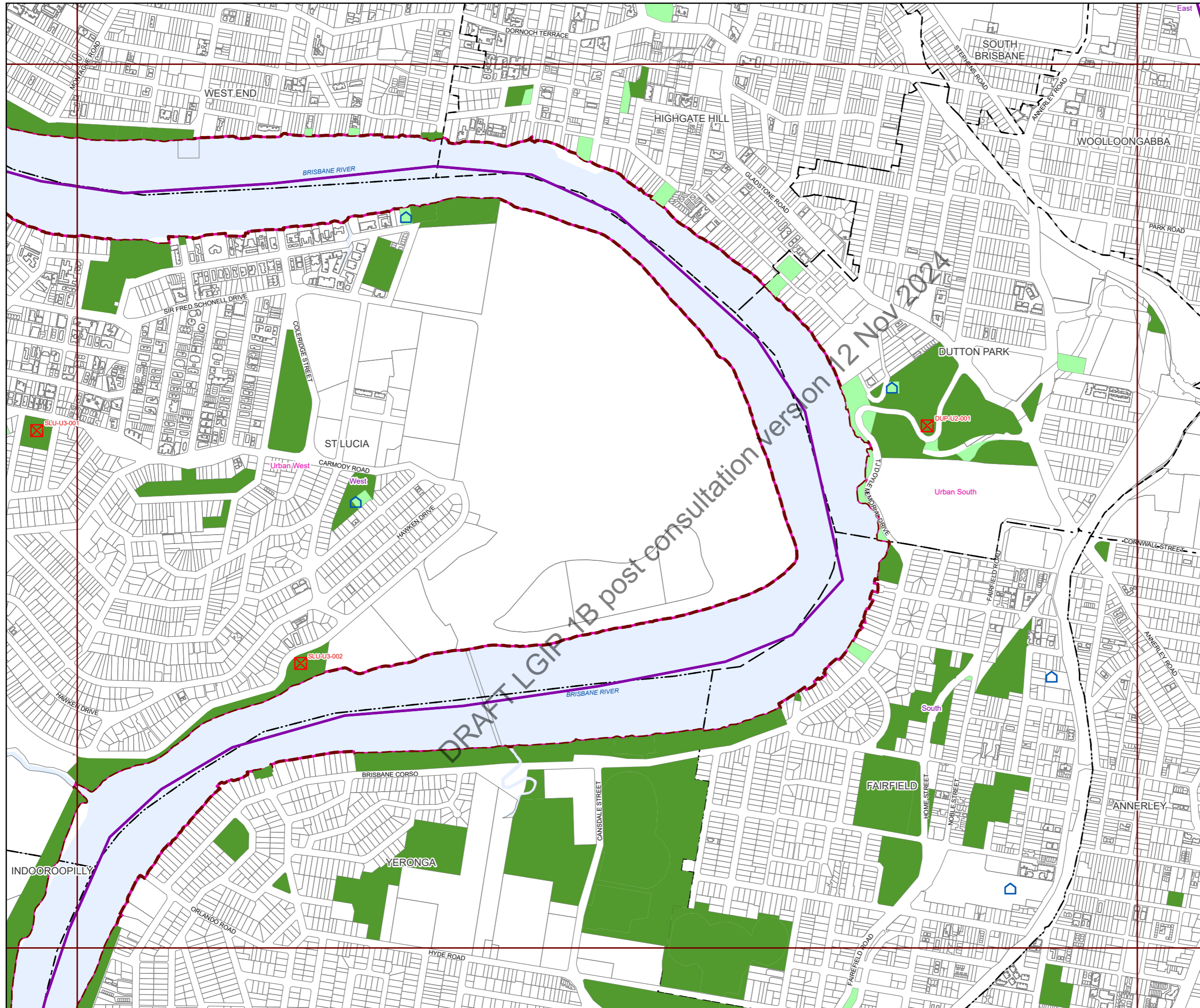
0 240 480

Metres



Plans for Trunk Infrastructure  
 Parks & Land for  
 Community Facilities  
 Map PCF211





**Future infrastructure**

- Community facility - indicative location
- Park acquisition and embellishment - specific location
- Park acquisition and embellishment - indicative location
- Park upgrade - specific location
- Park embellishment - specific location
- Corridor link park acquisition and embellishment - specific location
- Corridor link park acquisition and embellishment - indicative location

**Existing infrastructure**

- Community facility
- Trunk park
- Non-trunk park

**Boundaries**

- Suburb boundaries
- Priority infrastructure area
- Public parks service catchments
- Land for community facilities service catchments
- Property boundaries (June 2021)
- Individual network map boundaries
- Waterways

**NOTES**

This map is notional only and should not be used for interpreting City Plan provisions relating to specific sites. To properly interpret the maps, the planning scheme must be referred to.

As adopted by Council, effective as of XXth XXXX 202X.

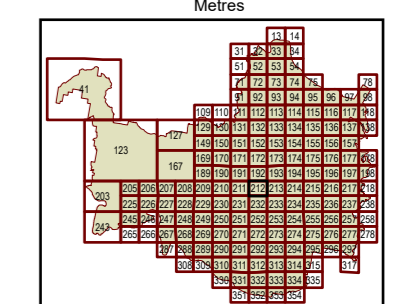

Based on Cadastral Data provided with the permission of the Department of Resources.

While every care is taken to ensure the accuracy of this data, the Brisbane City Council and the copyright owners, in permitting the use of this data, make no representations or warranties about its accuracy, reliability, completeness or suitability for any particular purpose and disclaims all responsibility and all liability (including without limitation, liability in negligence) for all expenses, losses, damages (including indirect or consequential damage) and costs which you might incur as a result of the data being inaccurate or incomplete in any way and for any reason.

© The State of Queensland (Department of Resources) (2021)  
 © Brisbane City Council (2022)

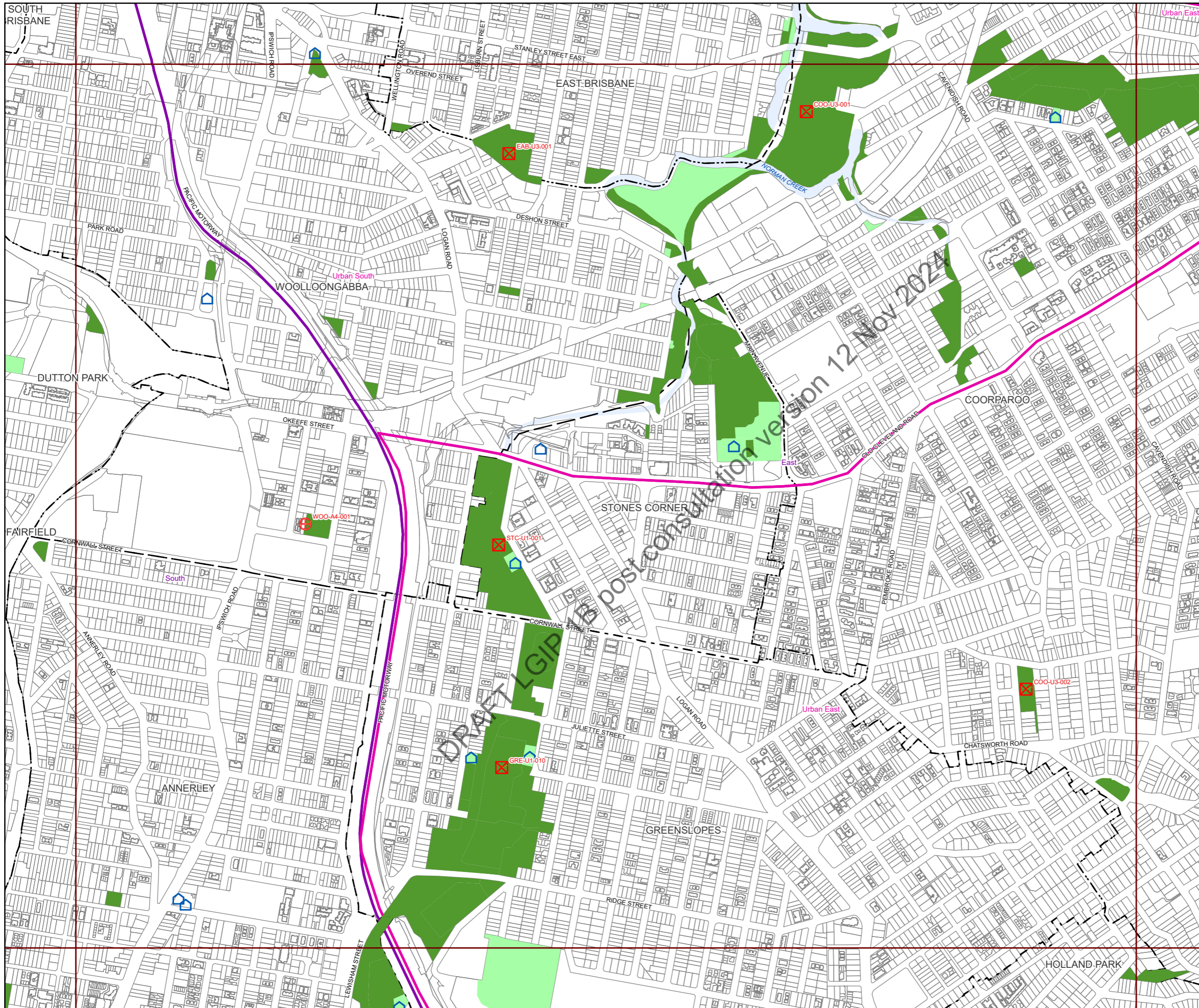
Projection: Map Grid of Australia, Zone 56  
 Horizontal Datum: Geocentric Datum of Australia 1994

Approximate Scale @ A3 1:10,000



Plans for Trunk Infrastructure  
 Parks & Land for  
 Community Facilities  
 Map PCF212





**Future infrastructure**

- Community facility - indicative location
- Park acquisition and embellishment - specific location
- Park acquisition and embellishment - indicative location
- Park upgrade - specific location
- Park embellishment - specific location
- Corridor link park acquisition and embellishment - specific location
- Corridor link park acquisition and embellishment - indicative location

**Existing infrastructure**

- Community facility
- Trunk park
- Non-trunk park

**Boundaries**

- Suburb boundaries
- Priority infrastructure area
- Public parks service catchments
- Land for community facilities service catchments
- Property boundaries (June 2021)
- Individual network map boundaries
- Waterways

**NOTES**

This map is notional only and should not be used for interpreting City Plan provisions relating to specific sites. To properly interpret the maps, the planning scheme must be referred to.

As adopted by Council, effective as of XXth XXXX 202X.

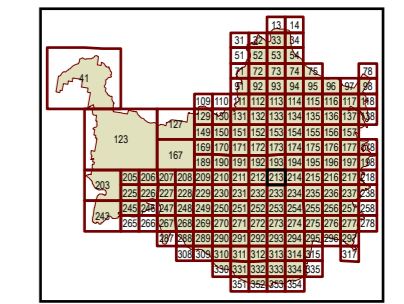
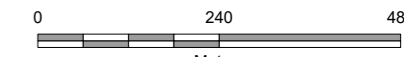
Based on Cadastral Data provided with the permission of the Department of Resources.

While every care is taken to ensure the accuracy of this data, the Brisbane City Council and the copyright owners, in permitting the use of this data, make no representations or warranties about its accuracy, reliability, completeness or suitability for any particular purpose and disclaims all responsibility and all liability (including without limitation, liability in negligence) for all expenses, losses, damages (including indirect or consequential damage) and costs which you might incur as a result of the data being inaccurate or incomplete in any way and for any reason.

© The State of Queensland (Department of Resources) (2021)  
 © Brisbane City Council (2022)

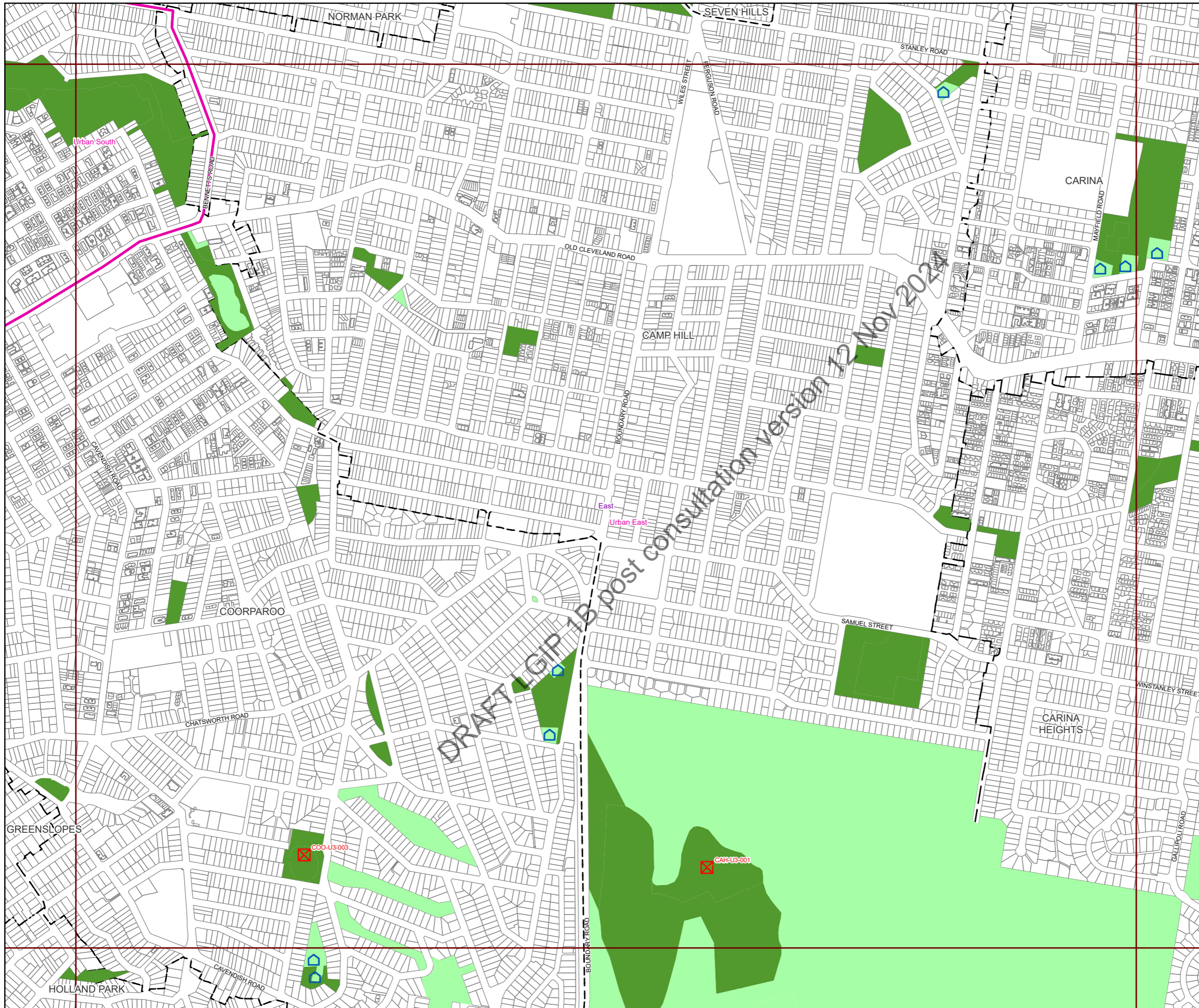
Projection: Map Grid of Australia, Zone 56  
 Horizontal Datum: Geocentric Datum of Australia 1994

Approximate Scale @ A3 1:10,000



Plans for Trunk Infrastructure  
 Parks & Land for  
 Community Facilities  
 Map PCF213





**Future infrastructure**

- Community facility - indicative location
- Park acquisition and embellishment - specific location
- Park acquisition and embellishment - indicative location
- Park upgrade - specific location
- Park embellishment - specific location
- Corridor link park acquisition and embellishment - specific location
- Corridor link park acquisition and embellishment - indicative location

**Existing infrastructure**

- Community facility
- Trunk park
- Non-trunk park

**Boundaries**

- Suburb boundaries
- Priority infrastructure area
- Public parks service catchments
- Land for community facilities service catchments
- Property boundaries (June 2021)
- Individual network map boundaries
- Waterways

**NOTES**

This map is notional only and should not be used for interpreting City Plan provisions relating to specific sites. To properly interpret the maps, the planning scheme must be referred to.

As adopted by Council, effective as of XXth XXXX 202X.

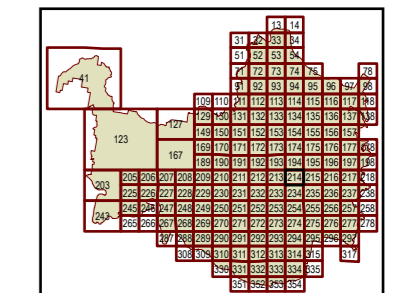
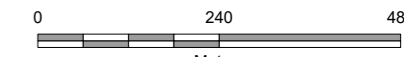
Based on Cadastral Data provided with the permission of the Department of Resources.

While every care is taken to ensure the accuracy of this data, the Brisbane City Council and the copyright owners, in permitting the use of this data, make no representations or warranties about its accuracy, reliability, completeness or suitability for any particular purpose and disclaims all responsibility and all liability (including without limitation, liability in negligence) for all expenses, losses, damages (including indirect or consequential damage) and costs which you might incur as a result of the data being inaccurate or incomplete in any way and for any reason.

© The State of Queensland (Department of Resources) (2021)  
 © Brisbane City Council (2022)

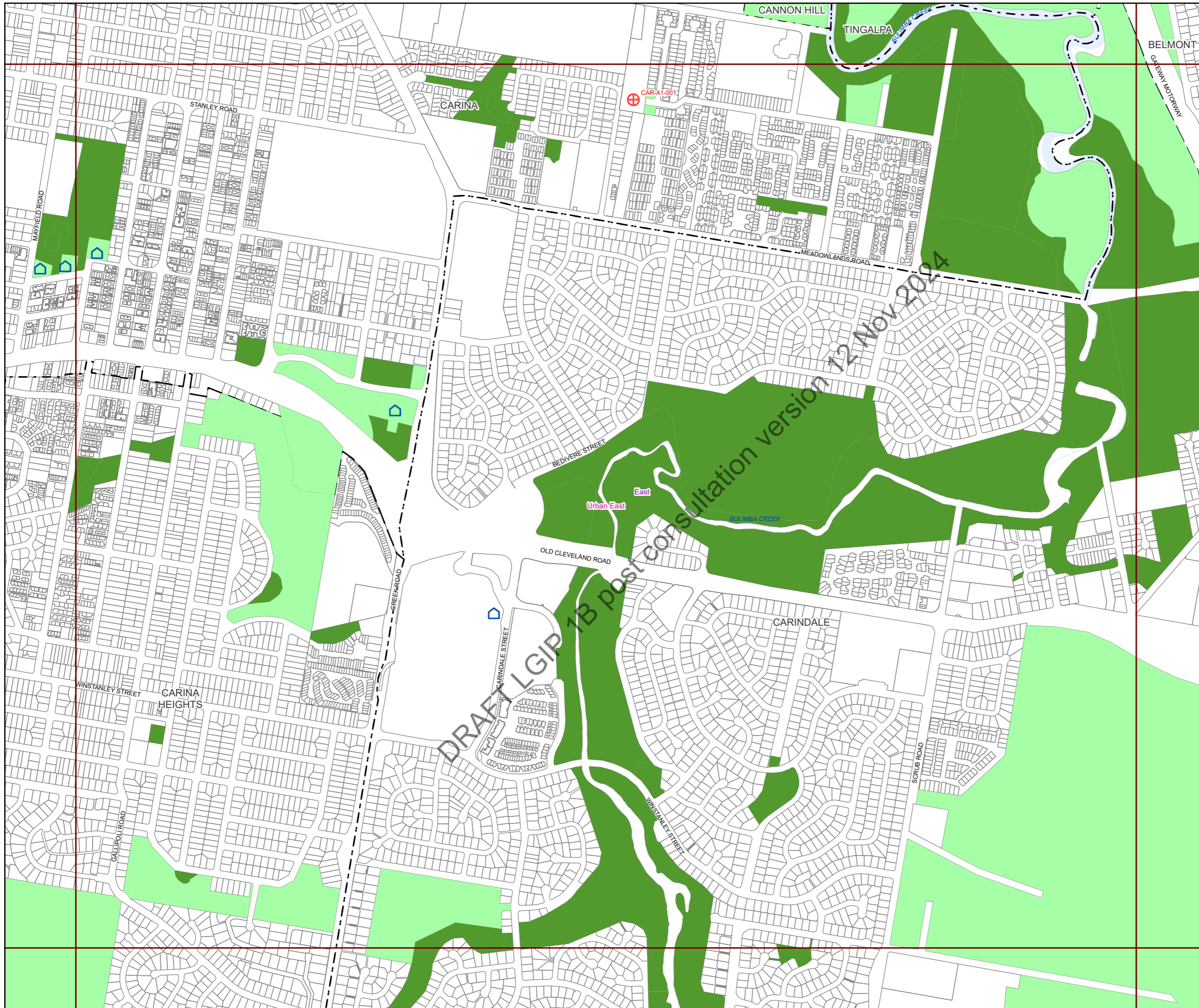
Projection: Map Grid of Australia, Zone 56  
 Horizontal Datum: Geocentric Datum of Australia 1994

Approximate Scale @ A3 1:10,000



Plans for Trunk Infrastructure Parks & Land for Community Facilities  
 Map PCF214





**Future infrastructure**

- Community facility - indicative location
- Park acquisition and embellishment - specific location
- Park acquisition and embellishment - indicative location
- Park upgrade - specific location
- Park embellishment - specific location
- Corridor link park acquisition and embellishment - specific location
- Corridor link park acquisition and embellishment - indicative location

**Existing infrastructure**

- Community facility
- Trunk park
- Non-trunk park

**Boundaries**

- Suburb boundaries
- Priority infrastructure area
- Public parks service catchments
- Land for community facilities service catchments
- Property boundaries (June 2021)
- Individual network map boundaries
- Waterways

**NOTES**

This map is notional only and should not be used for interpreting City Plan provisions relating to specific sites. To properly interpret the maps, the planning scheme must be referred to.

As adopted by Council, effective as of XXth XXXX 202X.

Based on Cadastral Data provided with the permission of the Department of Resources.

While every care is taken to ensure the accuracy of this data, the Brisbane City Council and the copyright owners, in permitting the use of this data, make no representations or warranties about its accuracy, reliability, completeness or suitability for any particular purpose and disclaims all responsibility and all liability (including without limitation, liability in negligence) for all expenses, losses, damages (including indirect or consequential damage) and costs which you might incur as a result of the data being inaccurate or incomplete in any way and for any reason.

© The State of Queensland (Department of Resources) (2021)  
 © Brisbane City Council (2022)

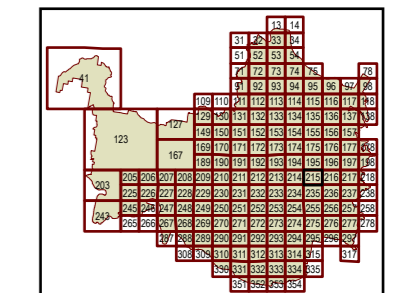


Projection: Map Grid of Australia, Zone 56  
 Horizontal Datum: Geocentric Datum of Australia 1994

Approximate Scale @ A3 1:10,000

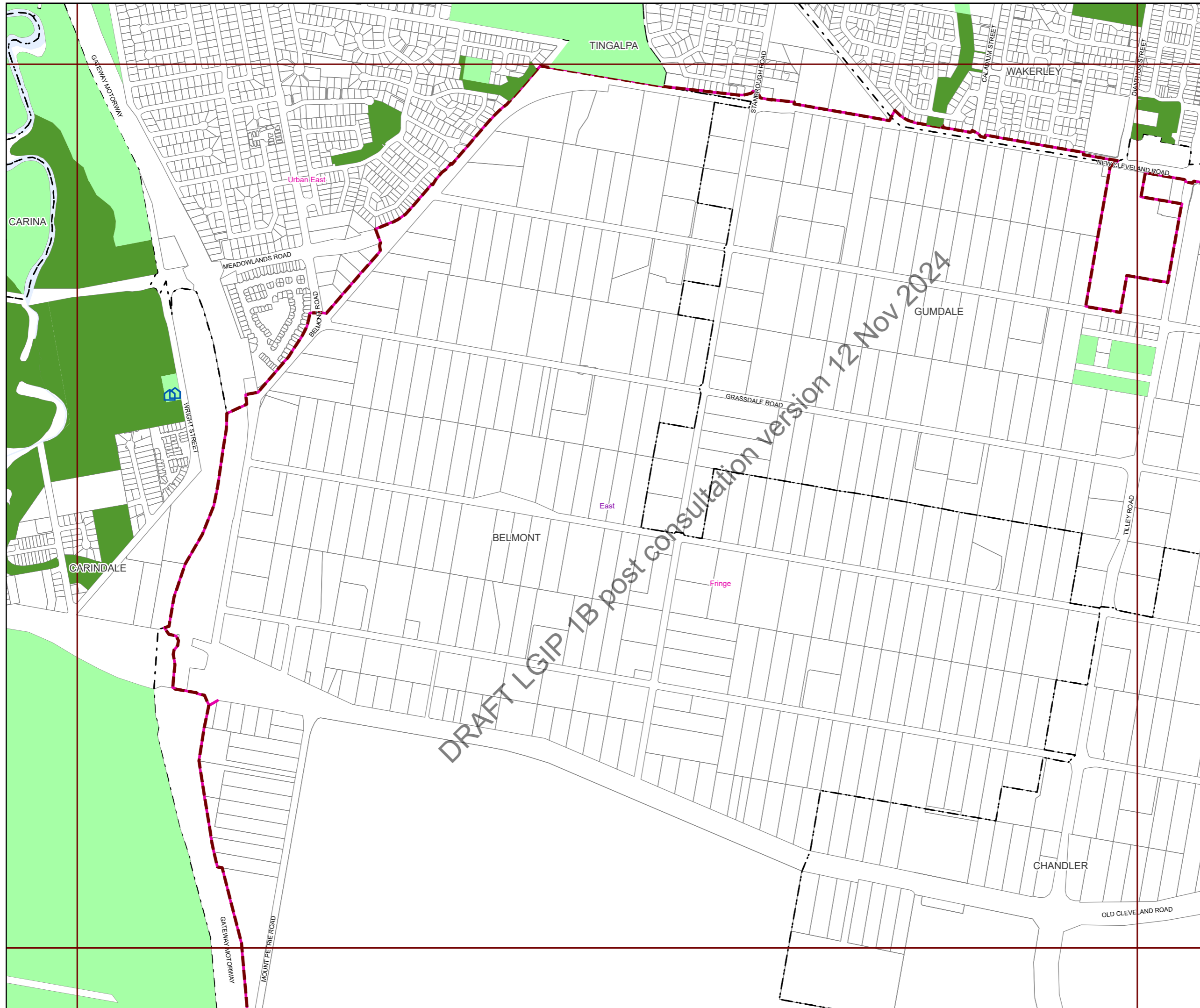
0 240 480

Metres



Plans for Trunk Infrastructure  
 Parks & Land for  
 Community Facilities  
 Map PCF215





**Future infrastructure**

- Community facility - indicative location
- Park acquisition and embellishment - specific location
- Park acquisition and embellishment - indicative location
- Park upgrade - specific location
- Park embellishment - specific location
- Corridor link park acquisition and embellishment - specific location
- Corridor link park acquisition and embellishment - indicative location

**Existing infrastructure**

- Community facility
- Trunk park
- Non-trunk park

**Boundaries**

- Suburb boundaries
- Priority infrastructure area
- Public parks service catchments
- Land for community facilities service catchments
- Property boundaries (June 2021)
- Individual network map boundaries
- Waterways

**NOTES**

This map is notional only and should not be used for interpreting City Plan provisions relating to specific sites. To properly interpret the maps, the planning scheme must be referred to.

As adopted by Council, effective as of XXth XXXX 202X.

Based on Cadastral Data provided with the permission of the Department of Resources.

While every care is taken to ensure the accuracy of this data, the Brisbane City Council and the copyright owners, in permitting the use of this data, make no representations or warranties about its accuracy, reliability, completeness or suitability for any particular purpose and disclaims all responsibility and all liability (including without limitation, liability in negligence) for all expenses, losses, damages (including indirect or consequential damage) and costs which you might incur as a result of the data being inaccurate or incomplete in any way and for any reason.

© The State of Queensland (Department of Resources) (2021)  
 © Brisbane City Council (2022)

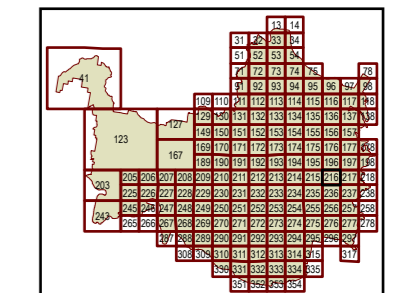


Projection: Map Grid of Australia, Zone 56  
 Horizontal Datum: Geocentric Datum of Australia 1994

Approximate Scale @ A3 1:10,000

0 240 480

Metres



Plans for Trunk Infrastructure  
 Parks & Land for  
 Community Facilities  
 Map PCF216





**Future infrastructure**

- Community facility - indicative location
- Park acquisition and embellishment - specific location
- Park acquisition and embellishment - indicative location
- Park upgrade - specific location
- Park embellishment - specific location
- Corridor link park acquisition and embellishment - specific location
- Corridor link park acquisition and embellishment - indicative location

**Existing infrastructure**

- Community facility
- Trunk park
- Non-trunk park

**Boundaries**

- Suburb boundaries
- Priority infrastructure area
- Public parks service catchments
- Land for community facilities service catchments
- Property boundaries (June 2021)
- Individual network map boundaries
- Waterways

**NOTES**

This map is notional only and should not be used for interpreting City Plan provisions relating to specific sites. To properly interpret the maps, the planning scheme must be referred to.

As adopted by Council, effective as of XXth XXXX 202X.

Based on Cadastral Data provided with the permission of the Department of Resources.

While every care is taken to ensure the accuracy of this data, the Brisbane City Council and the copyright owners, in permitting the use of this data, make no representations or warranties about its accuracy, reliability, completeness or suitability for any particular purpose and disclaims all responsibility and all liability (including without limitation, liability in negligence) for all expenses, losses, damages (including indirect or consequential damage) and costs which you might incur as a result of the data being inaccurate or incomplete in any way and for any reason.

© The State of Queensland (Department of Resources) (2021)  
 © Brisbane City Council (2022)

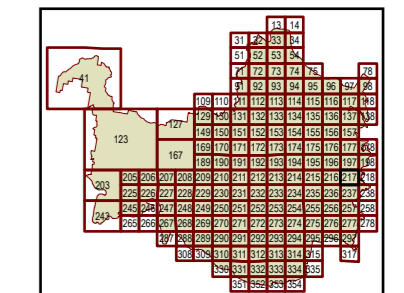


Projection: Map Grid of Australia, Zone 56  
 Horizontal Datum: Geocentric Datum of Australia 1994

Approximate Scale @ A3 1:10,000

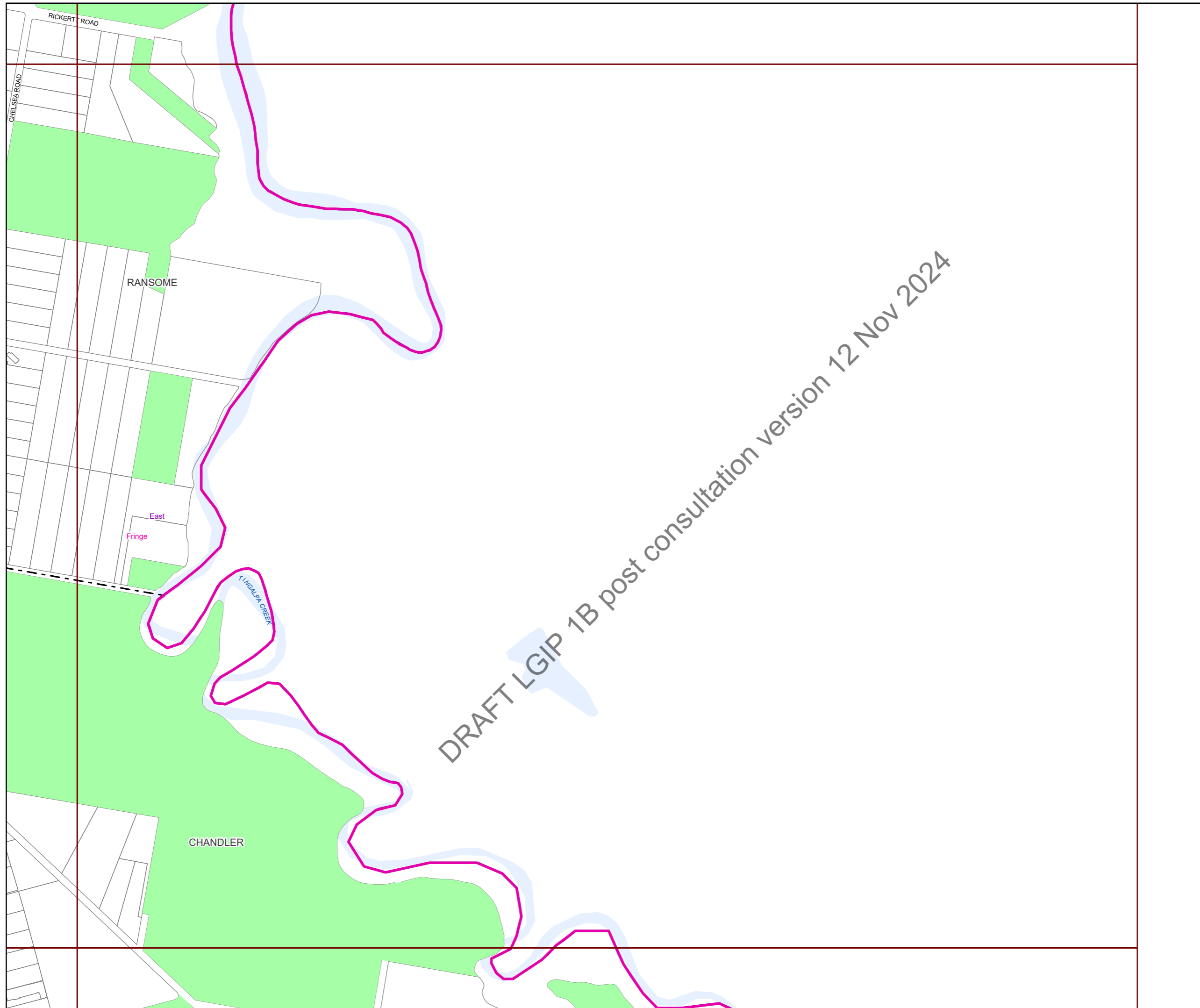
0 240 480

Metres



Plans for Trunk Infrastructure  
 Parks & Land for  
 Community Facilities  
 Map PCF217





DRAFT LGIP 1B post consultation version 12 Nov 2024

**Future infrastructure**

- Community facility - indicative location
- Park acquisition and embellishment - specific location
- Park acquisition and embellishment - indicative location
- Park upgrade - specific location
- Park embellishment - specific location
- Corridor link park acquisition and embellishment - specific location
- Corridor link park acquisition and embellishment - indicative location

**Existing infrastructure**

- Community facility
- Trunk park
- Non-trunk park

**Boundaries**

- Suburb boundaries
- Priority infrastructure area
- Public parks service catchments
- Land for community facilities service catchments
- Property boundaries (June 2021)
- Individual network map boundaries
- Waterways

**NOTES**

This map is notional only and should not be used for interpreting City Plan provisions relating to specific sites. To properly interpret the maps, the planning scheme must be referred to.

As adopted by Council, effective as of XXth XXXX 202X.

Based on Cadastral Data provided with the permission of the Department of Resources.

While every care is taken to ensure the accuracy of this data, the Brisbane City Council and the copyright owners, in permitting the use of this data, make no representations or warranties about its accuracy, reliability, completeness or suitability for any particular purpose and disclaims all responsibility and all liability (including without limitation, liability in negligence) for all expenses, losses, damages (including indirect or consequential damage) and costs which you might incur as a result of the data being inaccurate or incomplete in any way and for any reason.

© The State of Queensland (Department of Resources) (2021)  
 © Brisbane City Council (2022)

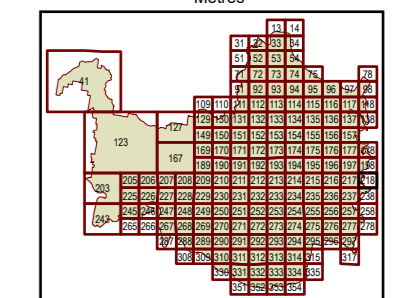


Projection: Map Grid of Australia, Zone 56  
 Horizontal Datum: Geocentric Datum of Australia 1994

Approximate Scale @ A3 1:10,000

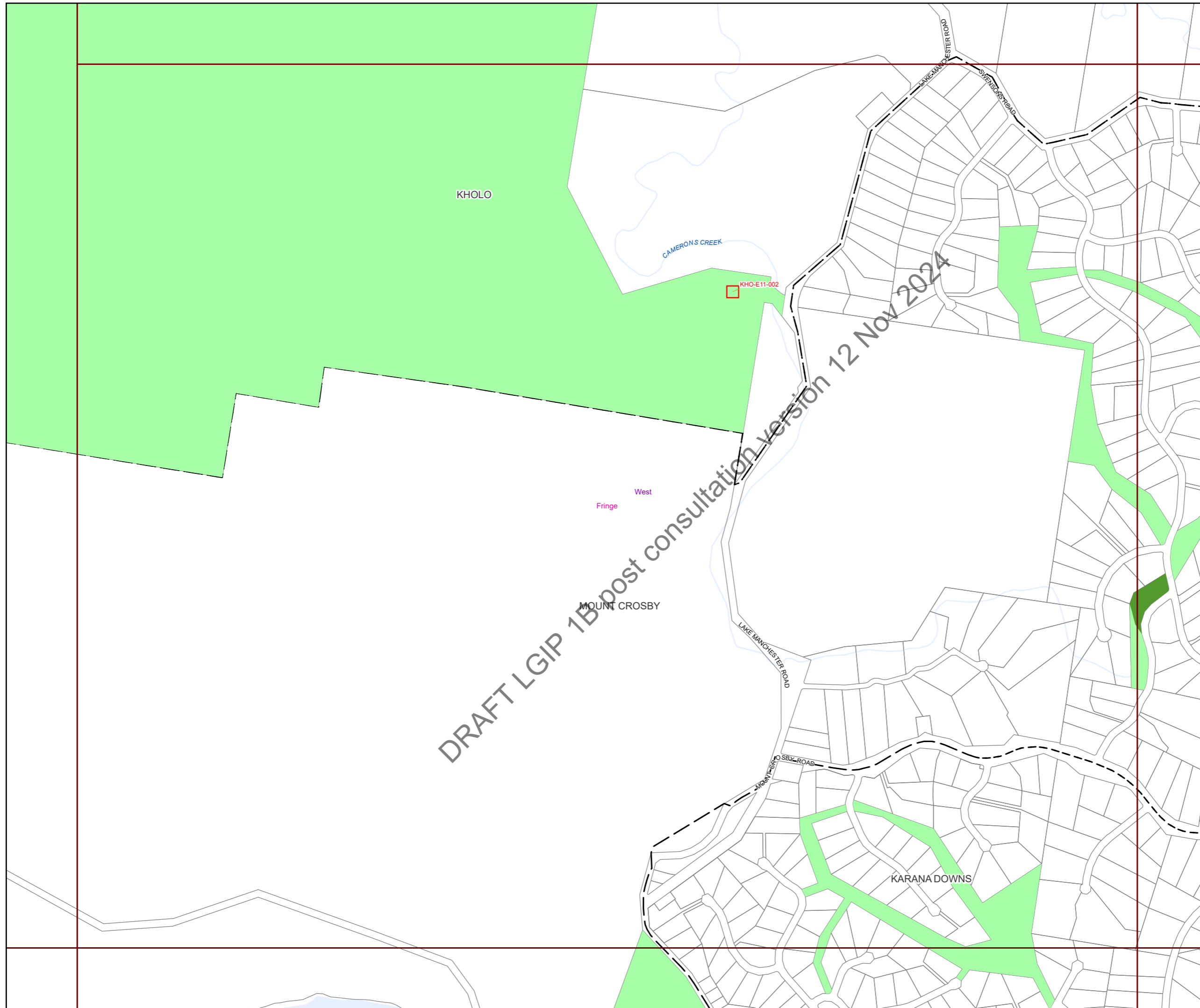
0 240 480

Metres



Plans for Trunk Infrastructure  
 Parks & Land for  
 Community Facilities  
 Map PCF218





**Future infrastructure**

- Community facility - indicative location
- Park acquisition and embellishment - specific location
- Park acquisition and embellishment - indicative location
- Park upgrade - specific location
- Park embellishment - specific location
- Corridor link park acquisition and embellishment - specific location
- Corridor link park acquisition and embellishment - indicative location

**Existing infrastructure**

- Community facility
- Trunk park
- Non-trunk park

**Boundaries**

- Suburb boundaries
- Priority infrastructure area
- Public parks service catchments
- Land for community facilities service catchments
- Property boundaries (June 2021)
- Individual network map boundaries
- Waterways

**NOTES**

This map is notional only and should not be used for interpreting City Plan provisions relating to specific sites. To properly interpret the maps, the planning scheme must be referred to.

As adopted by Council, effective as of XXth XXXX 202X.

Based on Cadastral Data provided with the permission of the Department of Resources.

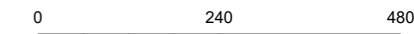
While every care is taken to ensure the accuracy of this data, the Brisbane City Council and the copyright owners, in permitting the use of this data, make no representations or warranties about its accuracy, reliability, completeness or suitability for any particular purpose and disclaims all responsibility and all liability (including without limitation, liability in negligence) for all expenses, losses, damages (including indirect or consequential damage) and costs which you might incur as a result of the data being inaccurate or incomplete in any way and for any reason.

© The State of Queensland (Department of Resources) (2021)  
 © Brisbane City Council (2022)

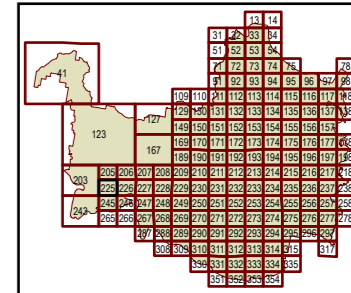


Projection: Map Grid of Australia, Zone 56  
 Horizontal Datum: Geocentric Datum of Australia 1994

Approximate Scale @ A3 1:10,000

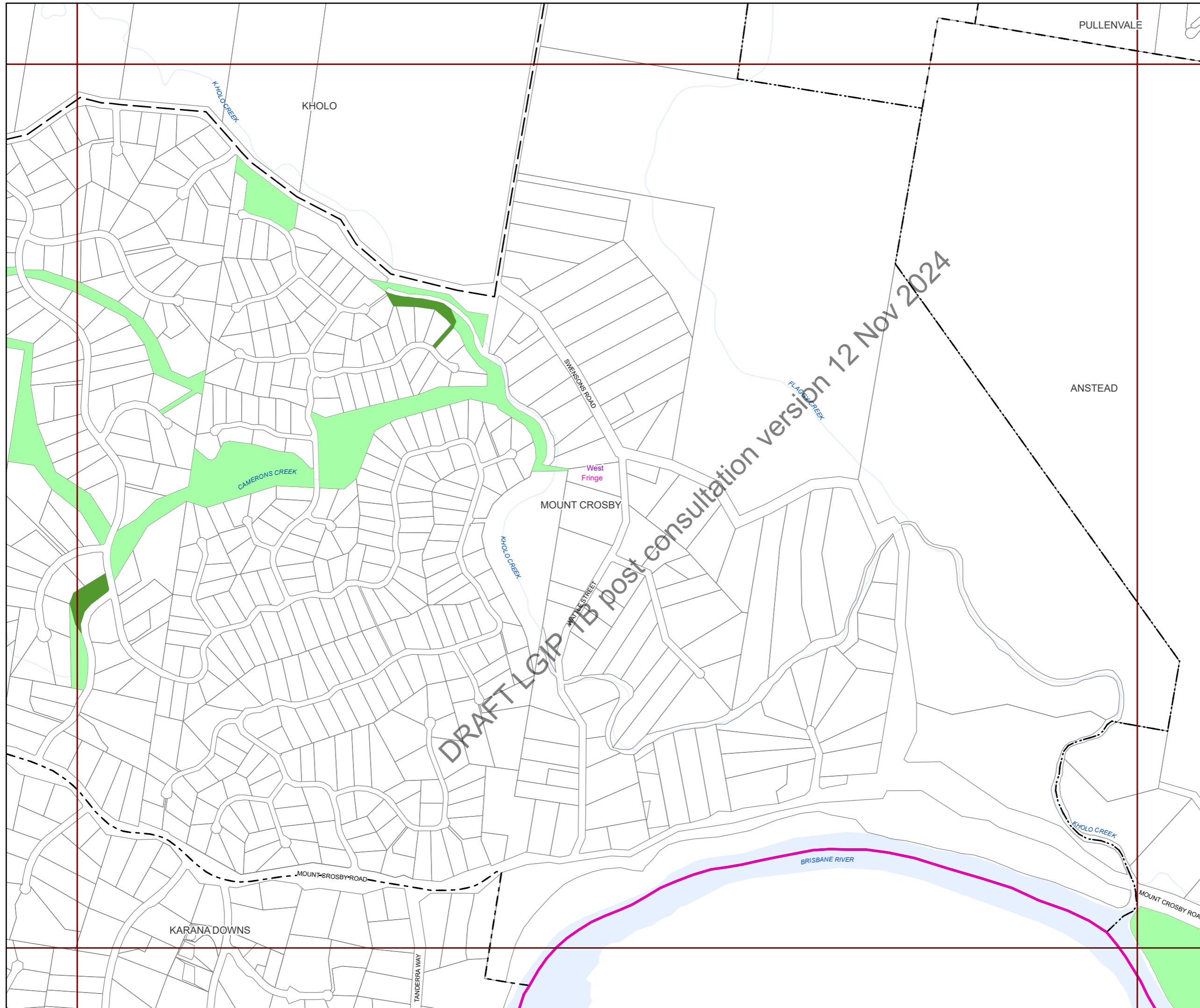


Metres



Plans for Trunk Infrastructure  
 Parks & Land for  
 Community Facilities  
 Map PCF225





**Future infrastructure**

- Community facility - indicative location
- Park acquisition and embellishment - specific location
- Park acquisition and embellishment - indicative location
- Park upgrade - specific location
- Park embellishment - specific location
- Corridor link park acquisition and embellishment - specific location
- Corridor link park acquisition and embellishment - indicative location

**Existing infrastructure**

- Community facility
- Trunk park
- Non-trunk park

**Boundaries**

- Suburb boundaries
- Priority infrastructure area
- Public parks service catchments
- Land for community facilities service catchments
- Property boundaries (June 2021)
- Individual network map boundaries
- Waterways

**NOTES**

This map is notional only and should not be used for interpreting City Plan provisions relating to specific sites. To properly interpret the maps, the planning scheme must be referred to.

As adopted by Council, effective as of XXth XXXX 202X.

Based on Cadastral Data provided with the permission of the Department of Resources.

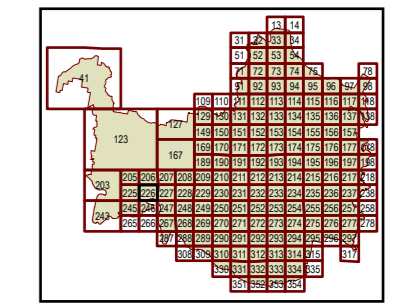
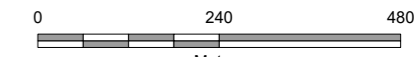
While every care is taken to ensure the accuracy of this data, the Brisbane City Council and the copyright owners, in permitting the use of this data, make no representations or warranties about its accuracy, reliability, completeness or suitability for any particular purpose and disclaims all responsibility and all liability (including without limitation, liability in negligence) for all expenses, losses, damages (including indirect or consequential damage) and costs which you might incur as a result of the data being inaccurate or incomplete in any way and for any reason.

© The State of Queensland (Department of Resources) (2021)  
 © Brisbane City Council (2022)



Projection: Map Grid of Australia, Zone 56  
 Horizontal Datum: Geocentric Datum of Australia 1994

Approximate Scale @ A3 1:10,000

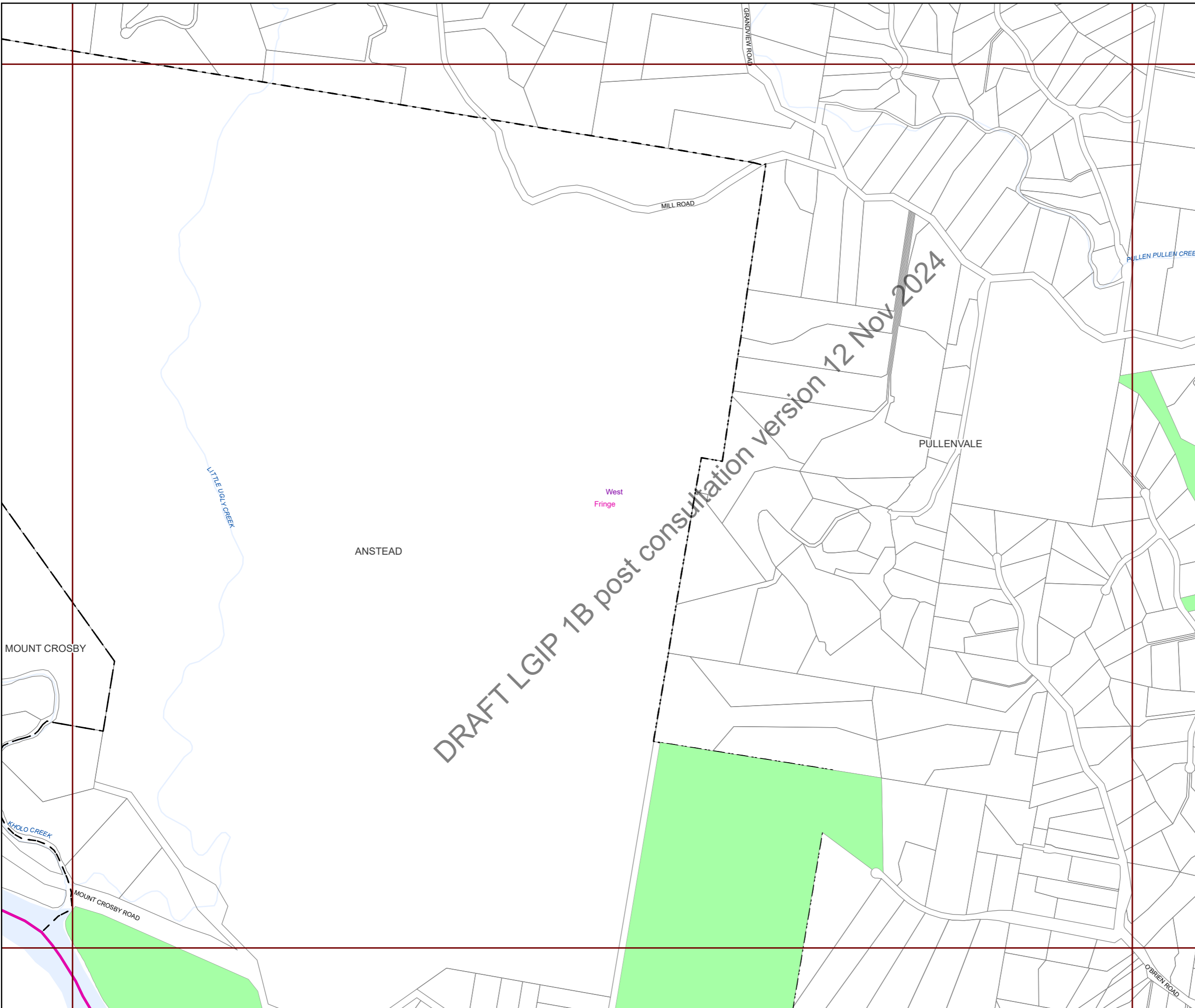


Plans for Trunk Infrastructure  
 Parks & Land for  
 Community Facilities  
 Map PCF226





DRAFT LGIP 1B post consultation version 12 Nov 2024



**Future infrastructure**

- Community facility - indicative location
- Park acquisition and embellishment - specific location
- Park acquisition and embellishment - indicative location
- Park upgrade - specific location
- Park embellishment - specific location
- Corridor link park acquisition and embellishment - specific location
- Corridor link park acquisition and embellishment - indicative location

**Existing infrastructure**

- Community facility
- Trunk park
- Non-trunk park

**Boundaries**

- Suburb boundaries
- Priority infrastructure area
- Public parks service catchments
- Land for community facilities service catchments
- Property boundaries (June 2021)
- Individual network map boundaries
- Waterways

**NOTES**

This map is notional only and should not be used for interpreting City Plan provisions relating to specific sites. To properly interpret the maps, the planning scheme must be referred to.

As adopted by Council, effective as of XXth XXXX 202X.

Based on Cadastral Data provided with the permission of the Department of Resources.

While every care is taken to ensure the accuracy of this data, the Brisbane City Council and the copyright owners, in permitting the use of this data, make no representations or warranties about its accuracy, reliability, completeness or suitability for any particular purpose and disclaims all responsibility and all liability (including without limitation, liability in negligence) for all expenses, losses, damages (including indirect or consequential damage) and costs which you might incur as a result of the data being inaccurate or incomplete in any way and for any reason.

© The State of Queensland (Department of Resources) (2021)  
 © Brisbane City Council (2022)

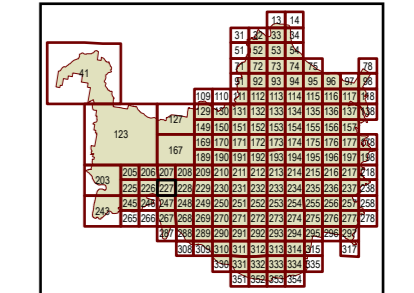


Projection: Map Grid of Australia, Zone 56  
 Horizontal Datum: Geocentric Datum of Australia 1994

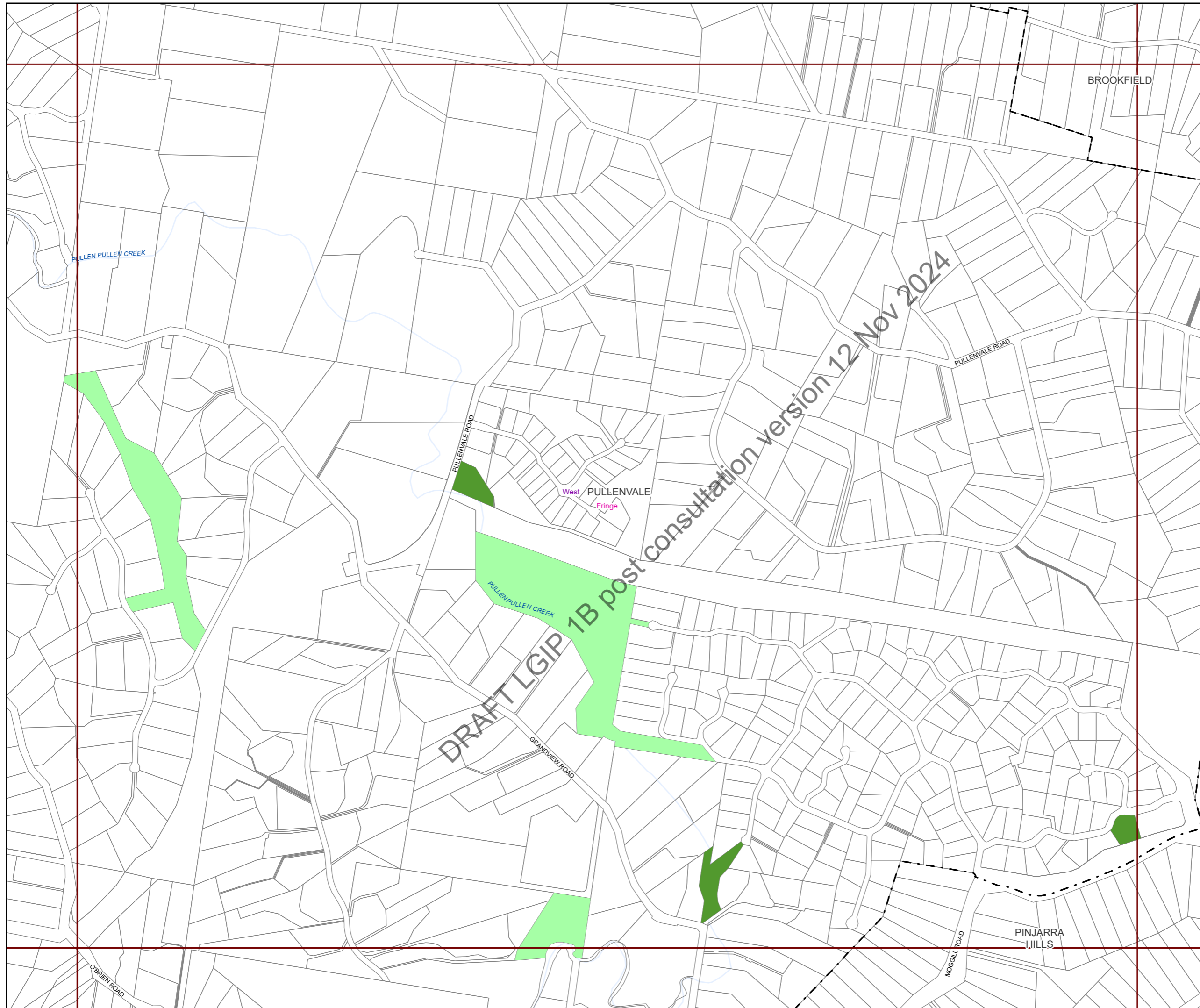
Approximate Scale @ A3 1:10,000

0 240 480

Metres



Plans for Trunk Infrastructure  
 Parks & Land for  
 Community Facilities  
 Map PCF227



**Future infrastructure**

- Community facility - indicative location
- Park acquisition and embellishment - specific location
- Park acquisition and embellishment - indicative location
- Park upgrade - specific location
- Park embellishment - specific location
- Corridor link park acquisition and embellishment - specific location
- Corridor link park acquisition and embellishment - indicative location

**Existing infrastructure**

- Community facility
- Trunk park
- Non-trunk park

**Boundaries**

- Suburb boundaries
- Priority infrastructure area
- Public parks service catchments
- Land for community facilities service catchments
- Property boundaries (June 2021)
- Individual network map boundaries
- Waterways

**NOTES**

This map is notional only and should not be used for interpreting City Plan provisions relating to specific sites. To properly interpret the maps, the planning scheme must be referred to.

As adopted by Council, effective as of XXth XXXX 202X.

Based on Cadastral Data provided with the permission of the Department of Resources.

While every care is taken to ensure the accuracy of this data, the Brisbane City Council and the copyright owners, in permitting the use of this data, make no representations or warranties about its accuracy, reliability, completeness or suitability for any particular purpose and disclaims all responsibility and all liability (including without limitation, liability in negligence) for all expenses, losses, damages (including indirect or consequential damage) and costs which you might incur as a result of the data being inaccurate or incomplete in any way and for any reason.

© The State of Queensland (Department of Resources) (2021)  
 © Brisbane City Council (2022)

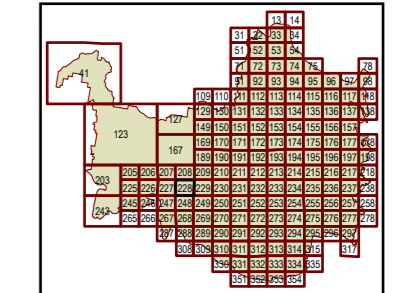


Projection: Map Grid of Australia, Zone 56  
 Horizontal Datum: Geocentric Datum of Australia 1994

Approximate Scale @ A3 1:10,000

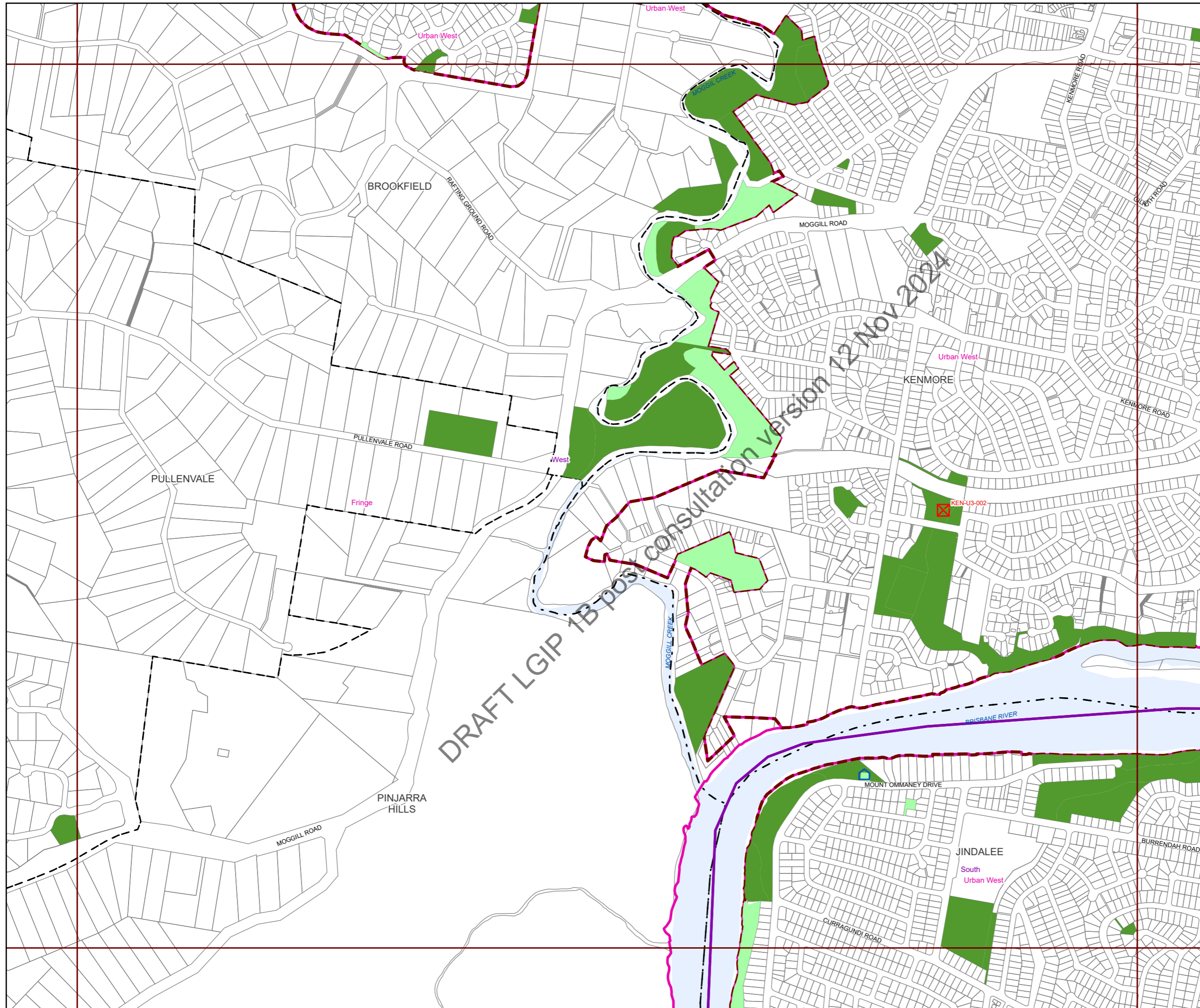
0 240 480

Metres



Plans for Trunk Infrastructure  
 Parks & Land for  
 Community Facilities  
 Map PCF228





**Future infrastructure**

- Community facility - indicative location
- Park acquisition and embellishment - specific location
- Park acquisition and embellishment - indicative location
- Park upgrade - specific location
- Park embellishment - specific location
- Corridor link park acquisition and embellishment - specific location
- Corridor link park acquisition and embellishment - indicative location

**Existing infrastructure**

- Community facility
- Trunk park
- Non-trunk park

**Boundaries**

- Suburb boundaries
- Priority infrastructure area
- Public parks service catchments
- Land for community facilities service catchments
- Property boundaries (June 2021)
- Individual network map boundaries
- Waterways

**NOTES**

This map is notional only and should not be used for interpreting City Plan provisions relating to specific sites. To properly interpret the maps, the planning scheme must be referred to.

As adopted by Council, effective as of XXth XXXX 202X.

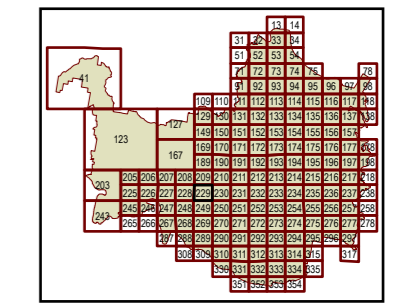
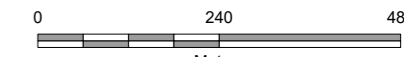
Based on Cadastral Data provided with the permission of the Department of Resources.

While every care is taken to ensure the accuracy of this data, the Brisbane City Council and the copyright owners, in permitting the use of this data, make no representations or warranties about its accuracy, reliability, completeness or suitability for any particular purpose and disclaims all responsibility and all liability (including without limitation, liability in negligence) for all expenses, losses, damages (including indirect or consequential damage) and costs which you might incur as a result of the data being inaccurate or incomplete in any way and for any reason.

© The State of Queensland (Department of Resources) (2021)  
 © Brisbane City Council (2022)

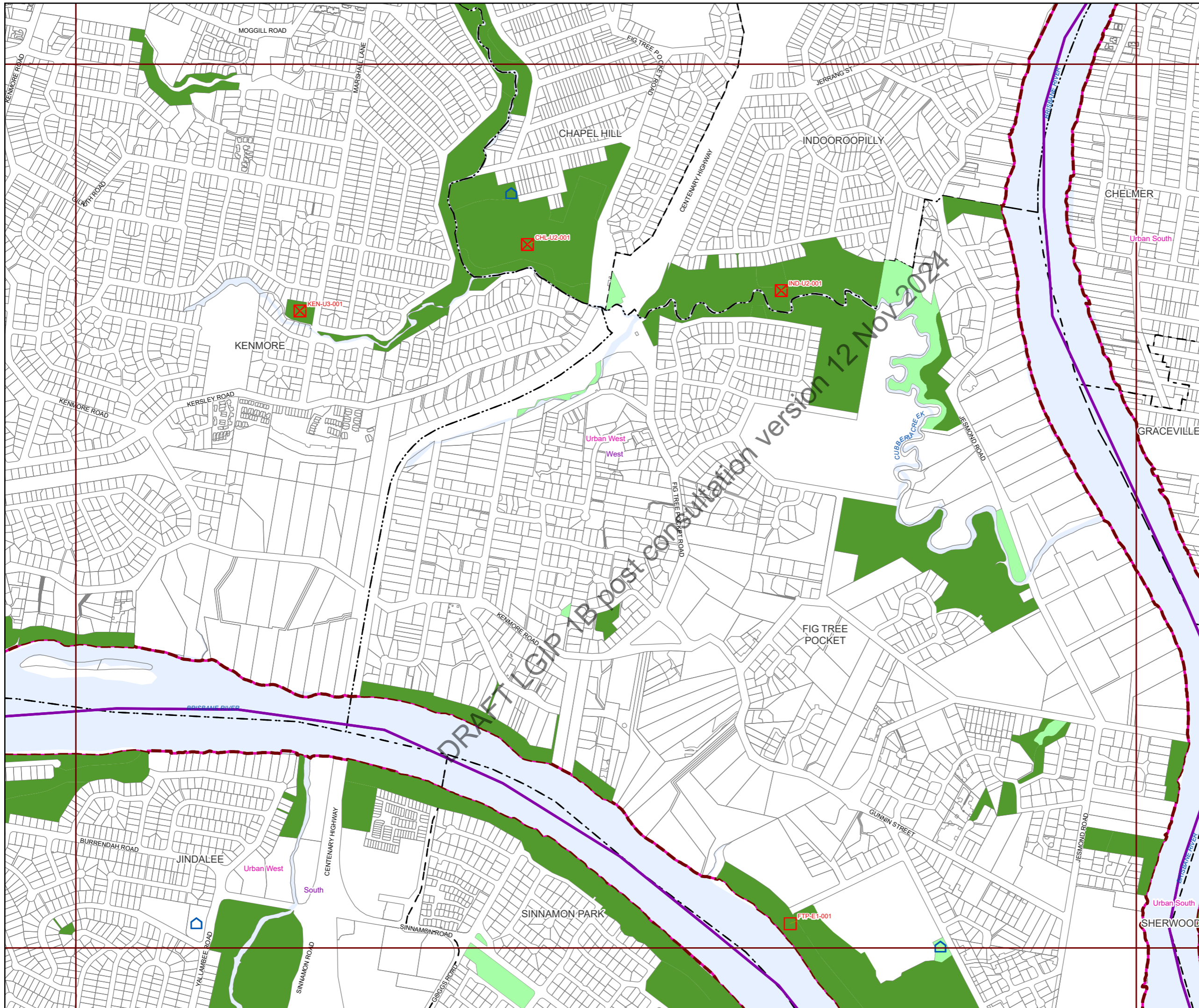
Projection: Map Grid of Australia, Zone 56  
 Horizontal Datum: Geocentric Datum of Australia 1994

Approximate Scale @ A3 1:10,000



Plans for Trunk Infrastructure  
 Parks & Land for  
 Community Facilities  
 Map PCF229





**Future infrastructure**

- Community facility - indicative location
- Park acquisition and embellishment - specific location
- Park acquisition and embellishment - indicative location
- Park upgrade - specific location
- Park embellishment - specific location
- Corridor link park acquisition and embellishment - specific location
- Corridor link park acquisition and embellishment - indicative location

**Existing infrastructure**

- Community facility
- Trunk park
- Non-trunk park

**Boundaries**

- Suburb boundaries
- Priority infrastructure area
- Public parks service catchments
- Land for community facilities service catchments
- Property boundaries (June 2021)
- Individual network map boundaries
- Waterways

**NOTES**

This map is notional only and should not be used for interpreting City Plan provisions relating to specific sites. To properly interpret the maps, the planning scheme must be referred to.

As adopted by Council, effective as of XXth XXXX 202X.

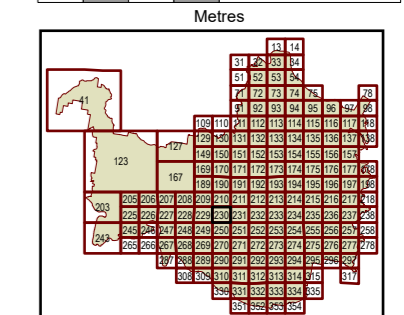
Based on Cadastral Data provided with the permission of the Department of Resources.

While every care is taken to ensure the accuracy of this data, the Brisbane City Council and the copyright owners, in permitting the use of this data, make no representations or warranties about its accuracy, reliability, completeness or suitability for any particular purpose and disclaims all responsibility and all liability (including without limitation, liability in negligence) for all expenses, losses, damages (including indirect or consequential damage) and costs which you might incur as a result of the data being inaccurate or incomplete in any way and for any reason.

© The State of Queensland (Department of Resources) (2021)  
 © Brisbane City Council (2022)

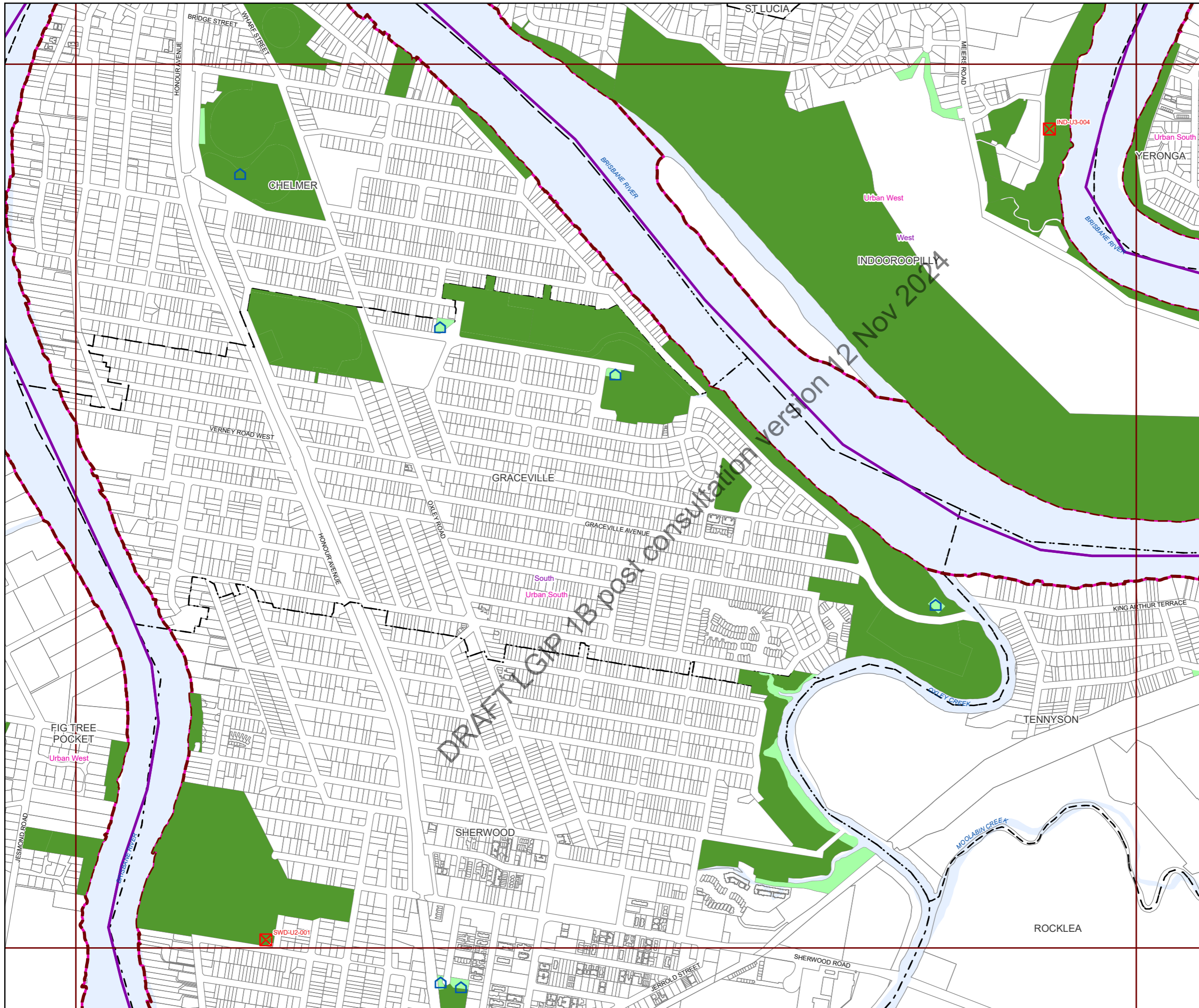
Projection: Map Grid of Australia, Zone 56  
 Horizontal Datum: Geocentric Datum of Australia 1994

Approximate Scale @ A3 1:10,000



Plans for Trunk Infrastructure  
 Parks & Land for  
 Community Facilities  
 Map PCF230





**Future infrastructure**

- Community facility - indicative location
- Park acquisition and embellishment - specific location
- Park acquisition and embellishment - indicative location
- Park upgrade - specific location
- Park embellishment - specific location
- Corridor link park acquisition and embellishment - specific location
- Corridor link park acquisition and embellishment - indicative location

**Existing infrastructure**

- Community facility
- Trunk park
- Non-trunk park

**Boundaries**

- Suburb boundaries
- Priority infrastructure area
- Public parks service catchments
- Land for community facilities service catchments
- Property boundaries (June 2021)
- Individual network map boundaries
- Waterways

**NOTES**

This map is notional only and should not be used for interpreting City Plan provisions relating to specific sites. To properly interpret the maps, the planning scheme must be referred to.

As adopted by Council, effective as of XXth XXXX 202X.

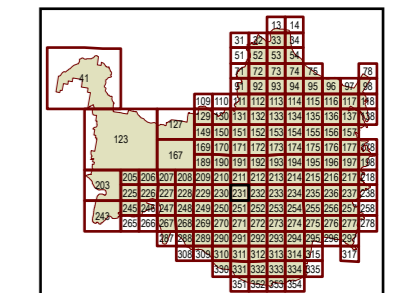
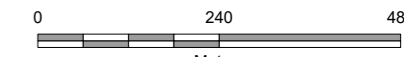
Based on Cadastral Data provided with the permission of the Department of Resources.

While every care is taken to ensure the accuracy of this data, the Brisbane City Council and the copyright owners, in permitting the use of this data, make no representations or warranties about its accuracy, reliability, completeness or suitability for any particular purpose and disclaims all responsibility and all liability (including without limitation, liability in negligence) for all expenses, losses, damages (including indirect or consequential damage) and costs which you might incur as a result of the data being inaccurate or incomplete in any way and for any reason.

© The State of Queensland (Department of Resources) (2021)  
 © Brisbane City Council (2022)

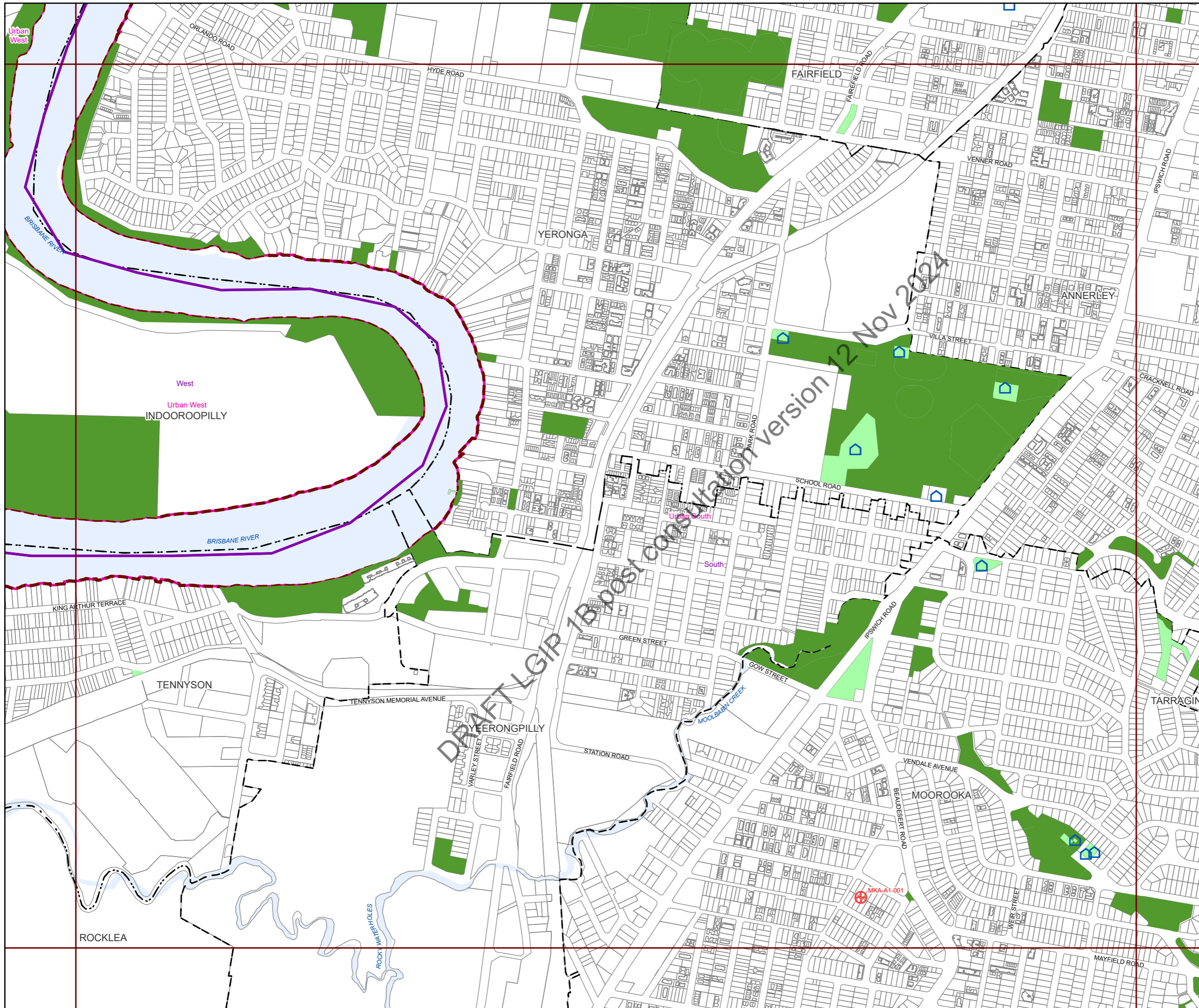
Projection: Map Grid of Australia, Zone 56  
 Horizontal Datum: Geocentric Datum of Australia 1994

Approximate Scale @ A3 1:10,000



Plans for Trunk Infrastructure  
 Parks & Land for  
 Community Facilities  
 Map PCF231





**Future infrastructure**

- Community facility - indicative location
- Park acquisition and embellishment - specific location
- Park acquisition and embellishment - indicative location
- Park upgrade - specific location
- Park embellishment - specific location
- Corridor link park acquisition and embellishment - specific location
- Corridor link park acquisition and embellishment - indicative location

**Existing infrastructure**

- Community facility
- Trunk park
- Non-trunk park

**Boundaries**

- Suburb boundaries
- Priority infrastructure area
- Public parks service catchments
- Land for community facilities service catchments
- Property boundaries (June 2021)
- Individual network map boundaries
- Waterways

**NOTES**

This map is notional only and should not be used for interpreting City Plan provisions relating to specific sites. To properly interpret the maps, the planning scheme must be referred to.

As adopted by Council, effective as of XXth XXXX 202X.

Based on Cadastral Data provided with the permission of the Department of Resources.

While every care is taken to ensure the accuracy of this data, the Brisbane City Council and the copyright owners, in permitting the use of this data, make no representations or warranties about its accuracy, reliability, completeness or suitability for any particular purpose and disclaims all responsibility and all liability (including without limitation, liability in negligence) for all expenses, losses, damages (including indirect or consequential damage) and costs which you might incur as a result of the data being inaccurate or incomplete in any way and for any reason.

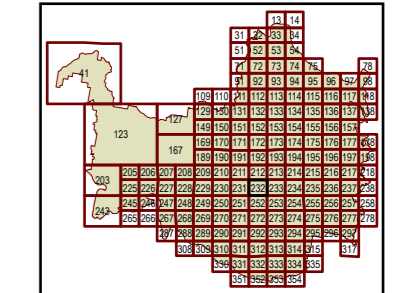
© The State of Queensland (Department of Resources) (2021)  
 © Brisbane City Council (2022)

Projection: Map Grid of Australia, Zone 56  
 Horizontal Datum: Geocentric Datum of Australia 1994

Approximate Scale @ A3 1:10,000

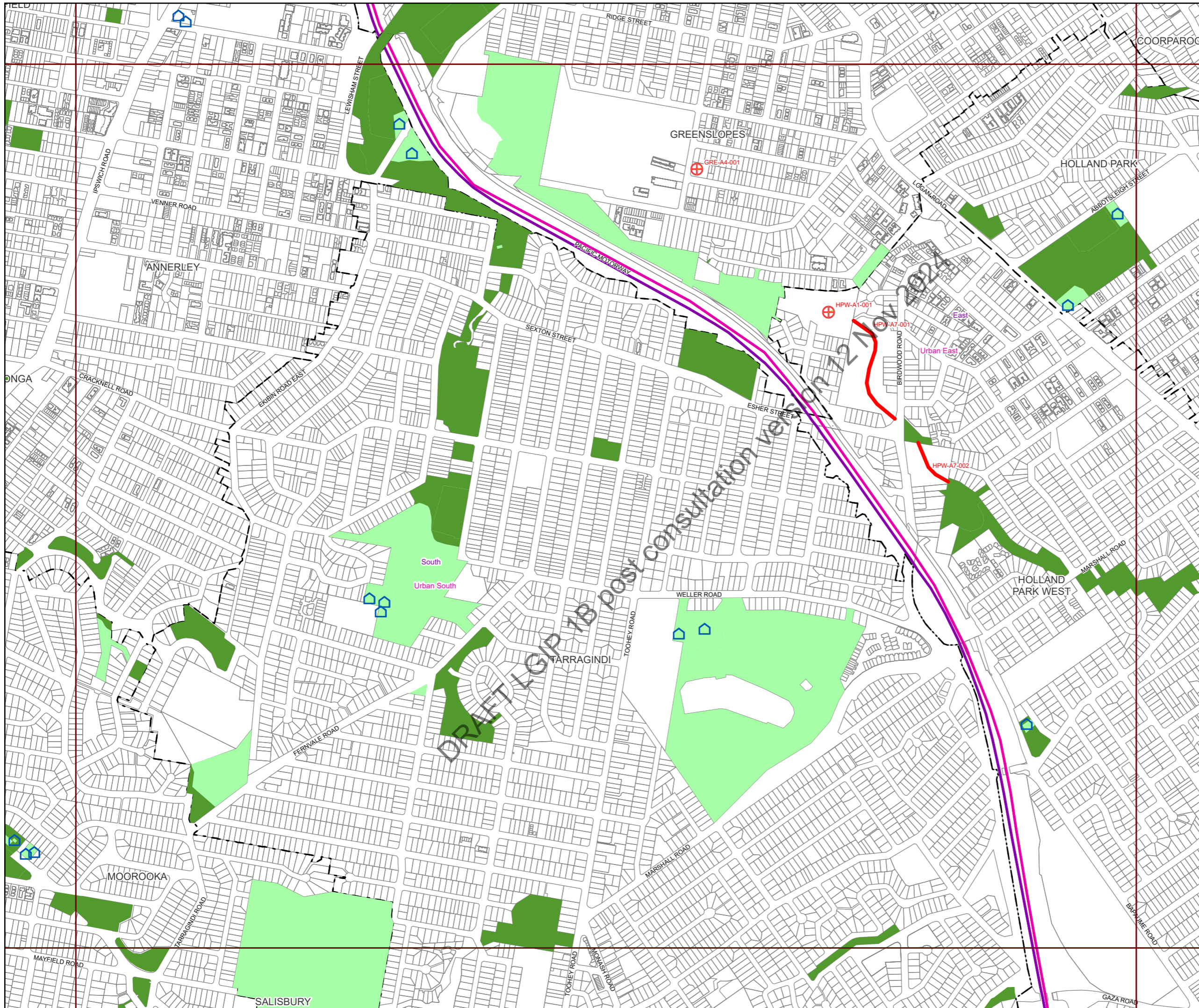
0 240 480

Metres



Plans for Trunk Infrastructure  
 Parks & Land for  
 Community Facilities  
 Map PCF232





**Future infrastructure**

- Community facility - indicative location
- Park acquisition and embellishment - specific location
- Park acquisition and embellishment - indicative location
- Park upgrade - specific location
- Park embellishment - specific location
- Corridor link park acquisition and embellishment - specific location
- Corridor link park acquisition and embellishment - indicative location

**Existing infrastructure**

- Community facility
- Trunk park
- Non-trunk park

**Boundaries**

- Suburb boundaries
- Priority infrastructure area
- Public parks service catchments
- Land for community facilities service catchments
- Property boundaries (June 2021)
- Individual network map boundaries
- Waterways

**NOTES**

This map is notional only and should not be used for interpreting City Plan provisions relating to specific sites. To properly interpret the maps, the planning scheme must be referred to.

As adopted by Council, effective as of XXth XXXX 202X.

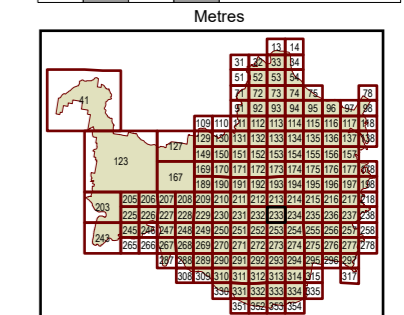
Based on Cadastral Data provided with the permission of the Department of Resources.

While every care is taken to ensure the accuracy of this data, the Brisbane City Council and the copyright owners, in permitting the use of this data, make no representations or warranties about its accuracy, reliability, completeness or suitability for any particular purpose and disclaims all responsibility and all liability (including without limitation, liability in negligence) for all expenses, losses, damages (including indirect or consequential damage) and costs which you might incur as a result of the data being inaccurate or incomplete in any way and for any reason.

© The State of Queensland (Department of Resources) (2021)  
 © Brisbane City Council (2022)

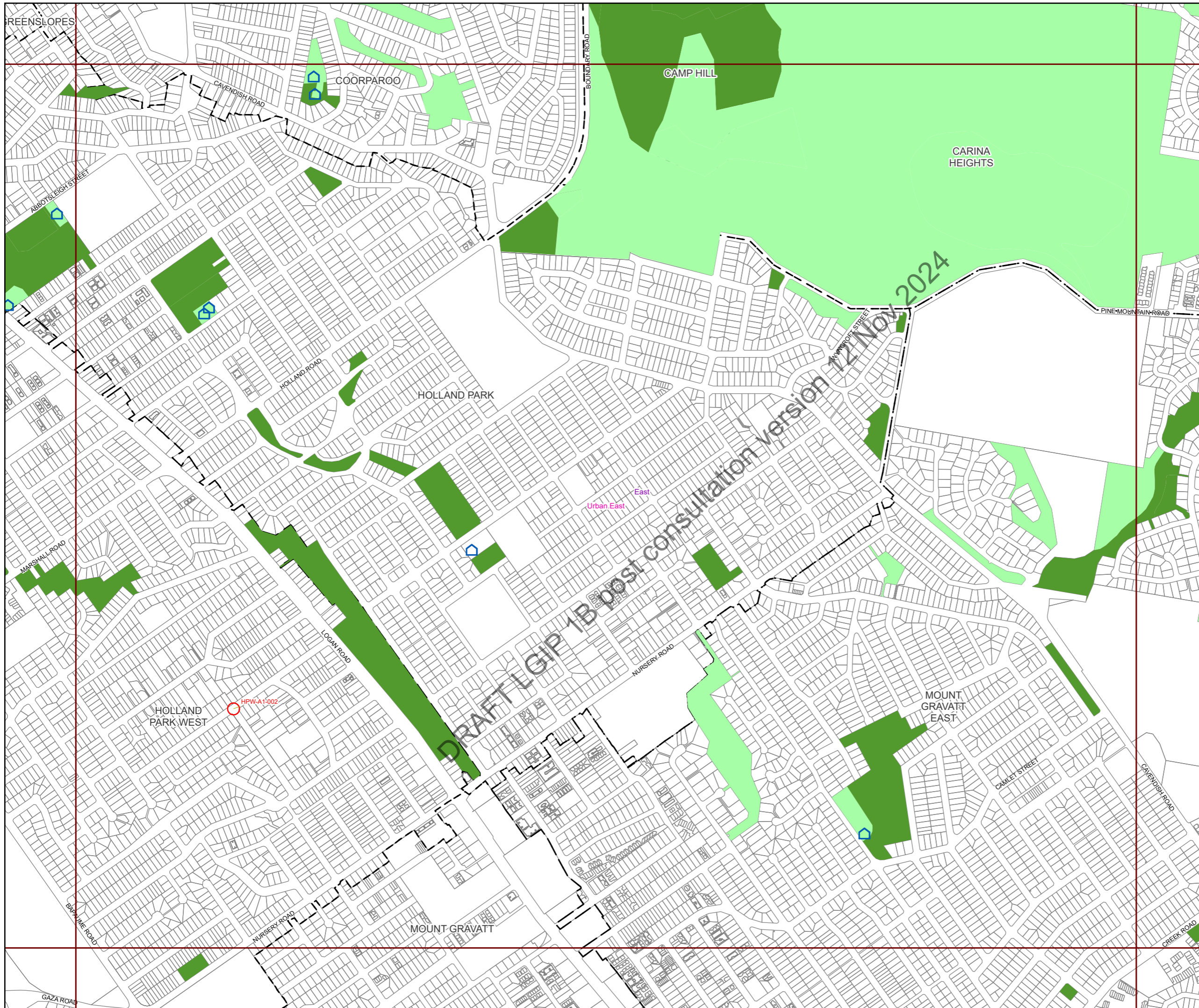
Projection: Map Grid of Australia, Zone 56  
 Horizontal Datum: Geocentric Datum of Australia 1994

Approximate Scale @ A3 1:10,000



Plans for Trunk Infrastructure  
 Parks & Land for  
 Community Facilities  
 Map PCF233





**Future infrastructure**

- Community facility - indicative location
- Park acquisition and embellishment - specific location
- Park acquisition and embellishment - indicative location
- Park upgrade - specific location
- Park embellishment - specific location
- Corridor link park acquisition and embellishment - specific location
- Corridor link park acquisition and embellishment - indicative location

**Existing infrastructure**

- Community facility
- Trunk park
- Non-trunk park

**Boundaries**

- Suburb boundaries
- Priority infrastructure area
- Public parks service catchments
- Land for community facilities service catchments
- Property boundaries (June 2021)
- Individual network map boundaries
- Waterways

**NOTES**

This map is notional only and should not be used for interpreting City Plan provisions relating to specific sites. To properly interpret the maps, the planning scheme must be referred to.

As adopted by Council, effective as of XXth XXXX 202X.

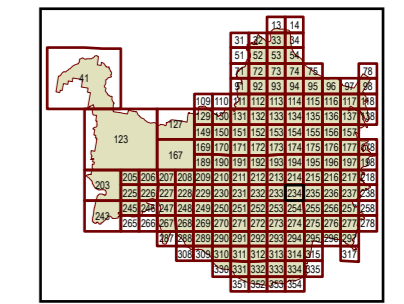
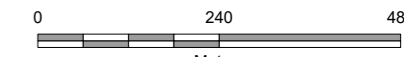
Based on Cadastral Data provided with the permission of the Department of Resources.

While every care is taken to ensure the accuracy of this data, the Brisbane City Council and the copyright owners, in permitting the use of this data, make no representations or warranties about its accuracy, reliability, completeness or suitability for any particular purpose and disclaims all responsibility and all liability (including without limitation, liability in negligence) for all expenses, losses, damages (including indirect or consequential damage) and costs which you might incur as a result of the data being inaccurate or incomplete in any way and for any reason.

© The State of Queensland (Department of Resources) (2021)  
 © Brisbane City Council (2022)

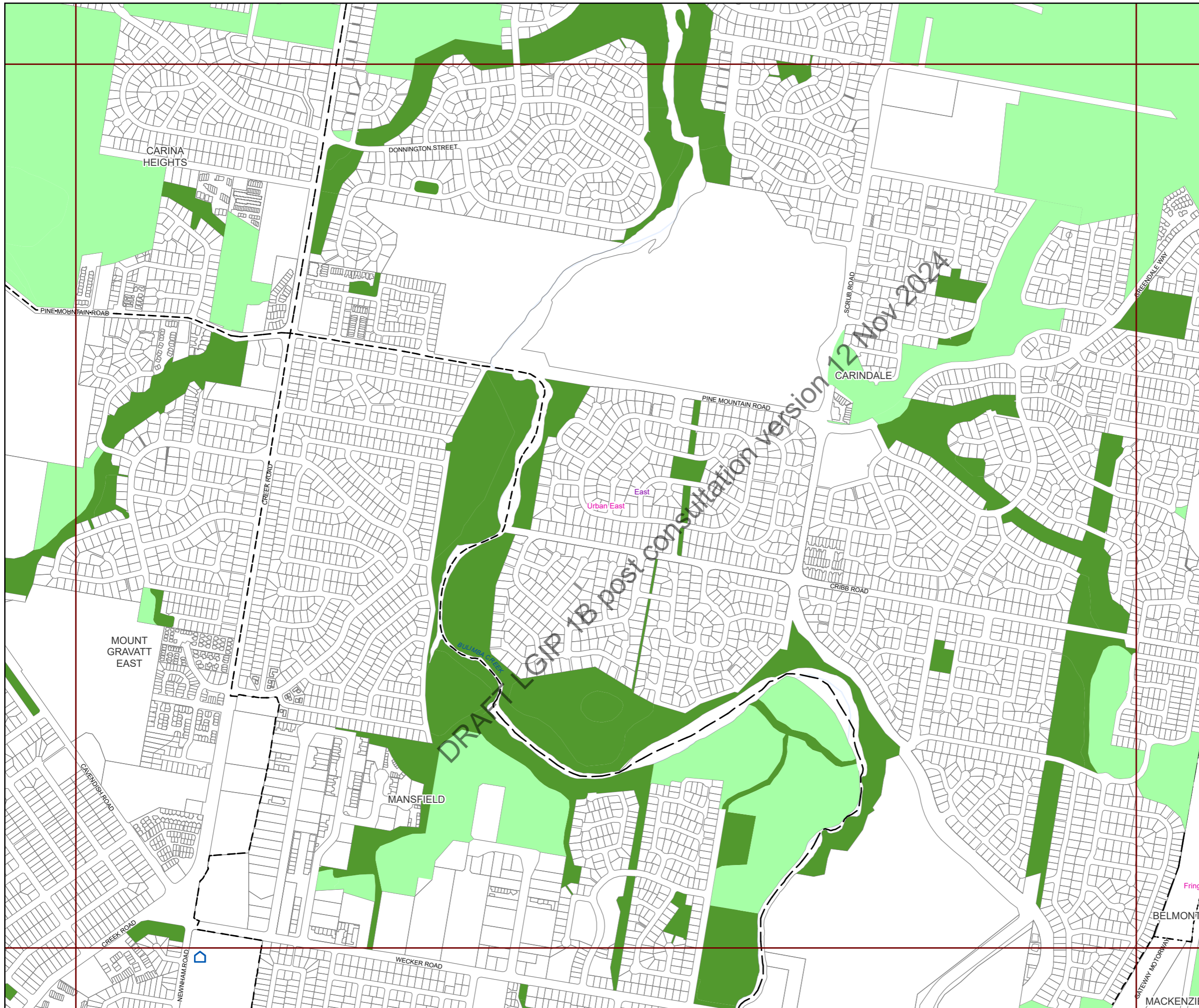
Projection: Map Grid of Australia, Zone 56  
 Horizontal Datum: Geocentric Datum of Australia 1994

Approximate Scale @ A3 1:10,000



Plans for Trunk Infrastructure  
 Parks & Land for  
 Community Facilities  
 Map PCF234





**Future infrastructure**

- Community facility - indicative location
- Park acquisition and embellishment - specific location
- Park acquisition and embellishment - indicative location
- Park upgrade - specific location
- Park embellishment - specific location
- Corridor link park acquisition and embellishment - specific location
- Corridor link park acquisition and embellishment - indicative location

**Existing infrastructure**

- Community facility
- Trunk park
- Non-trunk park

**Boundaries**

- Suburb boundaries
- Priority infrastructure area
- Public parks service catchments
- Land for community facilities service catchments
- Property boundaries (June 2021)
- Individual network map boundaries
- Waterways

**NOTES**

This map is notional only and should not be used for interpreting City Plan provisions relating to specific sites. To properly interpret the maps, the planning scheme must be referred to.

As adopted by Council, effective as of XXth XXXX 202X.

Based on Cadastral Data provided with the permission of the Department of Resources.

While every care is taken to ensure the accuracy of this data, the Brisbane City Council and the copyright owners, in permitting the use of this data, make no representations or warranties about its accuracy, reliability, completeness or suitability for any particular purpose and disclaims all responsibility and all liability (including without limitation, liability in negligence) for all expenses, losses, damages (including indirect or consequential damage) and costs which you might incur as a result of the data being inaccurate or incomplete in any way and for any reason.

© The State of Queensland (Department of Resources) (2021)  
 © Brisbane City Council (2022)

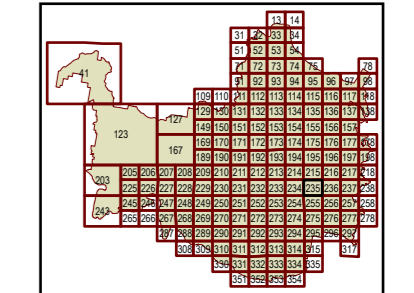


Projection: Map Grid of Australia, Zone 56  
 Horizontal Datum: Geocentric Datum of Australia 1994

Approximate Scale @ A3 1:10,000

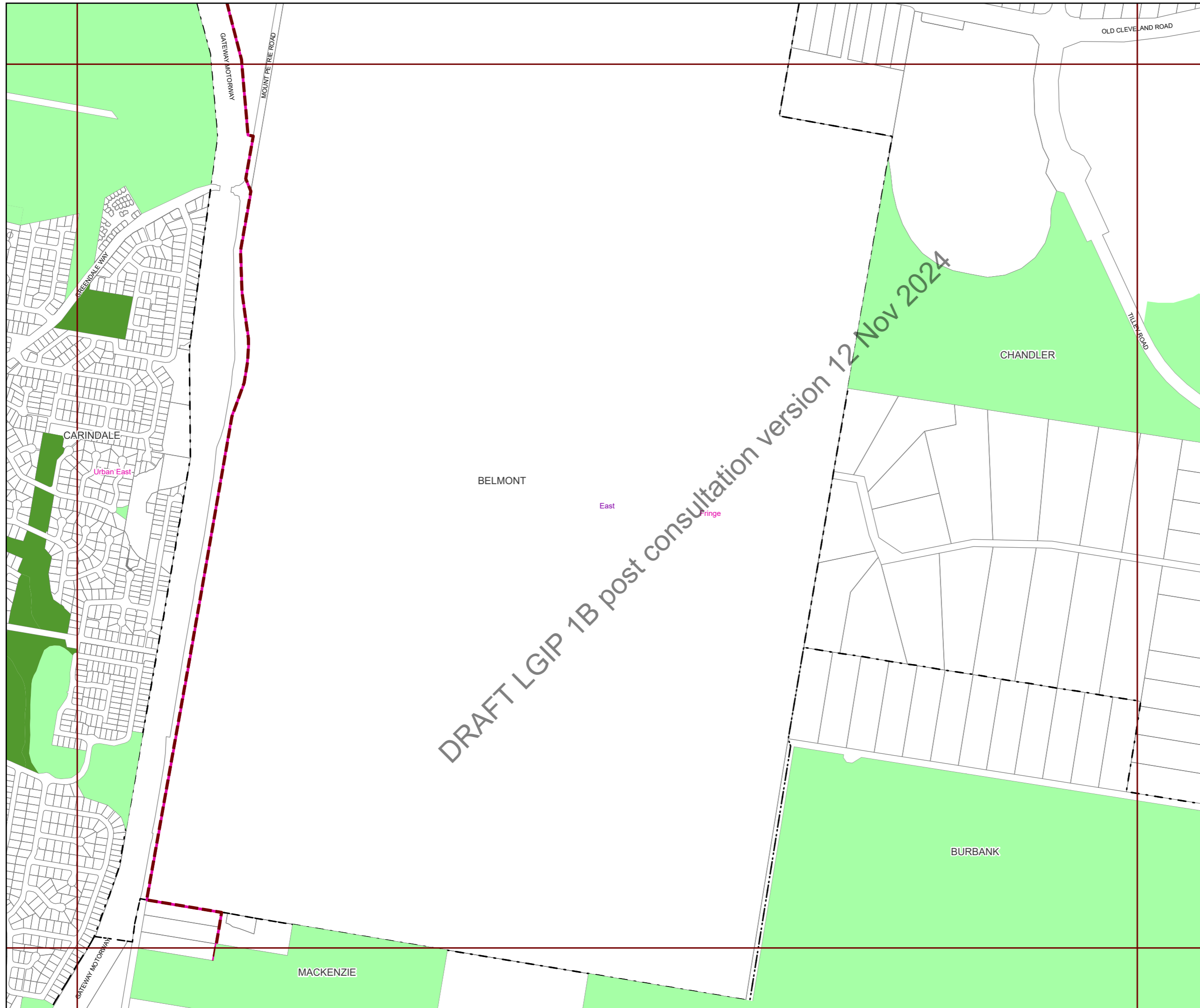
0 240 480

Metres



Plans for Trunk Infrastructure  
 Parks & Land for  
 Community Facilities  
 Map PCF235





**Future infrastructure**

- Community facility - indicative location
- Park acquisition and embellishment - specific location
- Park acquisition and embellishment - indicative location
- Park upgrade - specific location
- Park embellishment - specific location
- Corridor link park acquisition and embellishment - specific location
- Corridor link park acquisition and embellishment - indicative location

**Existing infrastructure**

- Community facility
- Trunk park
- Non-trunk park

**Boundaries**

- Suburb boundaries
- Priority infrastructure area
- Public parks service catchments
- Land for community facilities service catchments
- Property boundaries (June 2021)
- Individual network map boundaries
- Waterways

**NOTES**

This map is notional only and should not be used for interpreting City Plan provisions relating to specific sites. To properly interpret the maps, the planning scheme must be referred to.

As adopted by Council, effective as of XXth XXXX 202X.

Based on Cadastral Data provided with the permission of the Department of Resources.

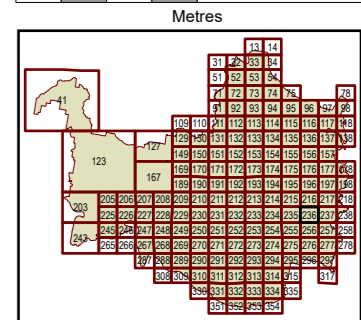
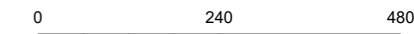
While every care is taken to ensure the accuracy of this data, the Brisbane City Council and the copyright owners, in permitting the use of this data, make no representations or warranties about its accuracy, reliability, completeness or suitability for any particular purpose and disclaims all responsibility and all liability (including without limitation, liability in negligence) for all expenses, losses, damages (including indirect or consequential damage) and costs which you might incur as a result of the data being inaccurate or incomplete in any way and for any reason.

© The State of Queensland (Department of Resources) (2021)  
 © Brisbane City Council (2022)



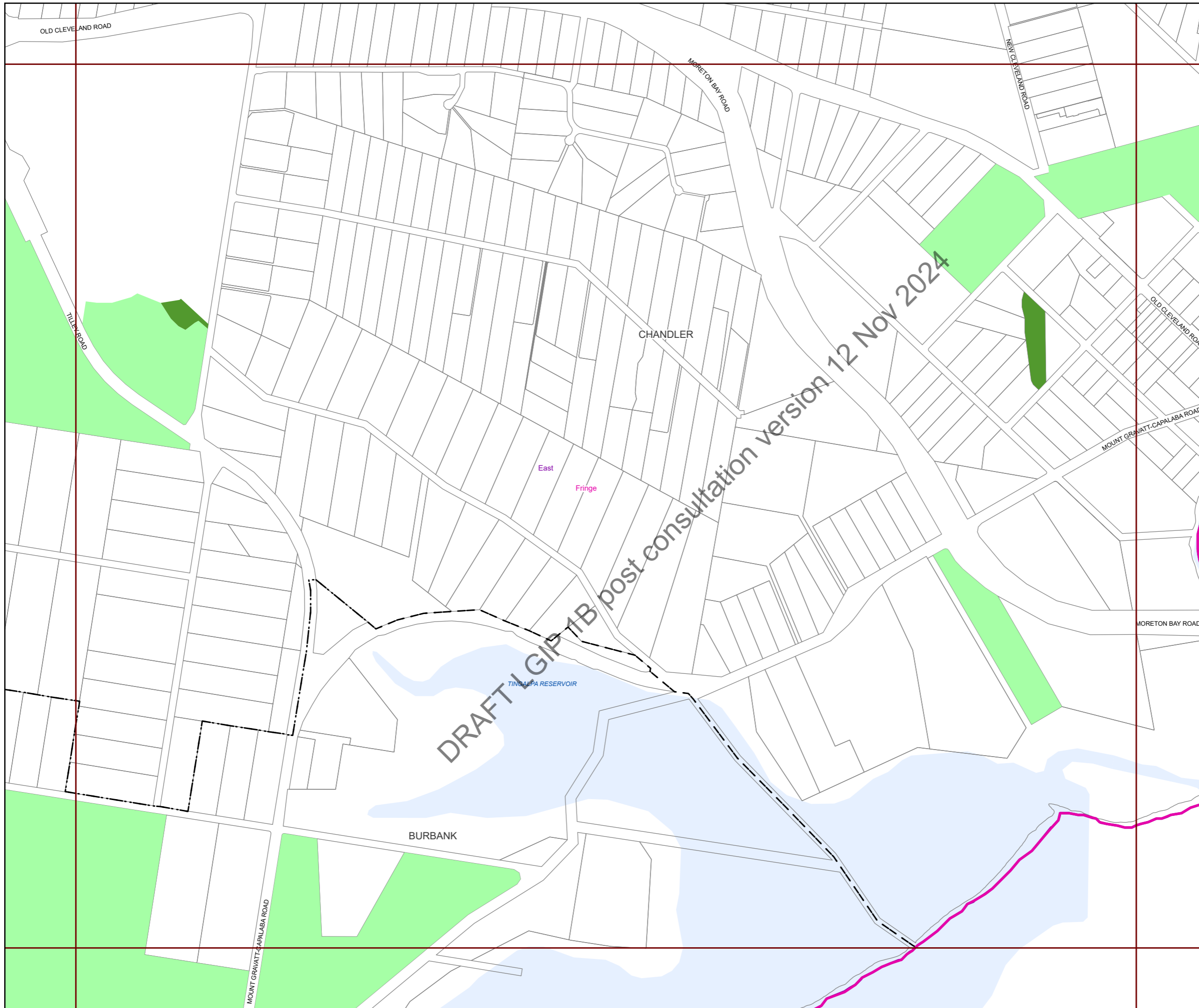
Projection: Map Grid of Australia, Zone 56  
 Horizontal Datum: Geocentric Datum of Australia 1994

Approximate Scale @ A3 1:10,000



Plans for Trunk Infrastructure  
 Parks & Land for  
 Community Facilities  
 Map PCF236





**Future infrastructure**

- Community facility - indicative location
- Park acquisition and embellishment - specific location
- Park acquisition and embellishment - indicative location
- Park upgrade - specific location
- Park embellishment - specific location
- Corridor link park acquisition and embellishment - specific location
- Corridor link park acquisition and embellishment - indicative location

**Existing infrastructure**

- Community facility
- Trunk park
- Non-trunk park

**Boundaries**

- Suburb boundaries
- Priority infrastructure area
- Public parks service catchments
- Land for community facilities service catchments
- Property boundaries (June 2021)
- Individual network map boundaries
- Waterways

**NOTES**

This map is notional only and should not be used for interpreting City Plan provisions relating to specific sites. To properly interpret the maps, the planning scheme must be referred to.

As adopted by Council, effective as of XXth XXXX 202X.

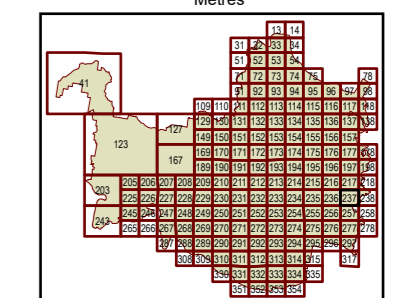
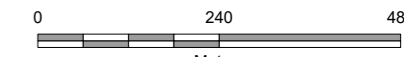
Based on Cadastral Data provided with the permission of the Department of Resources.

While every care is taken to ensure the accuracy of this data, the Brisbane City Council and the copyright owners, in permitting the use of this data, make no representations or warranties about its accuracy, reliability, completeness or suitability for any particular purpose and disclaims all responsibility and all liability (including without limitation, liability in negligence) for all expenses, losses, damages (including indirect or consequential damage) and costs which you might incur as a result of the data being inaccurate or incomplete in any way and for any reason.

© The State of Queensland (Department of Resources) (2021)  
 © Brisbane City Council (2022)

Projection: Map Grid of Australia, Zone 56  
 Horizontal Datum: Geocentric Datum of Australia 1994

Approximate Scale @ A3 1:10,000



Plans for Trunk Infrastructure  
 Parks & Land for  
 Community Facilities  
 Map PCF237





**Future infrastructure**

- Community facility - indicative location
- Park acquisition and embellishment - specific location
- Park acquisition and embellishment - indicative location
- Park upgrade - specific location
- Park embellishment - specific location
- Corridor link park acquisition and embellishment - specific location
- Corridor link park acquisition and embellishment - indicative location

**Existing infrastructure**

- Community facility
- Trunk park
- Non-trunk park

**Boundaries**

- Suburb boundaries
- Priority infrastructure area
- Public parks service catchments
- Land for community facilities service catchments
- Property boundaries (June 2021)
- Individual network map boundaries
- Waterways

**NOTES**

This map is notional only and should not be used for interpreting City Plan provisions relating to specific sites. To properly interpret the maps, the planning scheme must be referred to.

As adopted by Council, effective as of XXth XXXX 202X.

Based on Cadastral Data provided with the permission of the Department of Resources.

While every care is taken to ensure the accuracy of this data, the Brisbane City Council and the copyright owners, in permitting the use of this data, make no representations or warranties about its accuracy, reliability, completeness or suitability for any particular purpose and disclaims all responsibility and all liability (including without limitation, liability in negligence) for all expenses, losses, damages (including indirect or consequential damage) and costs which you might incur as a result of the data being inaccurate or incomplete in any way and for any reason.

© The State of Queensland (Department of Resources) (2021)  
 © Brisbane City Council (2022)

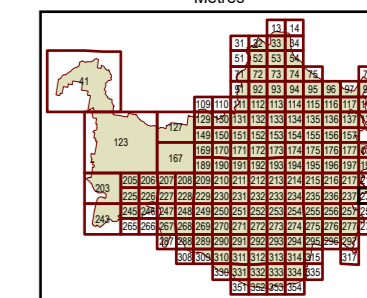


Projection: Map Grid of Australia, Zone 56  
 Horizontal Datum: Geocentric Datum of Australia 1994

Approximate Scale @ A3 1:10,000

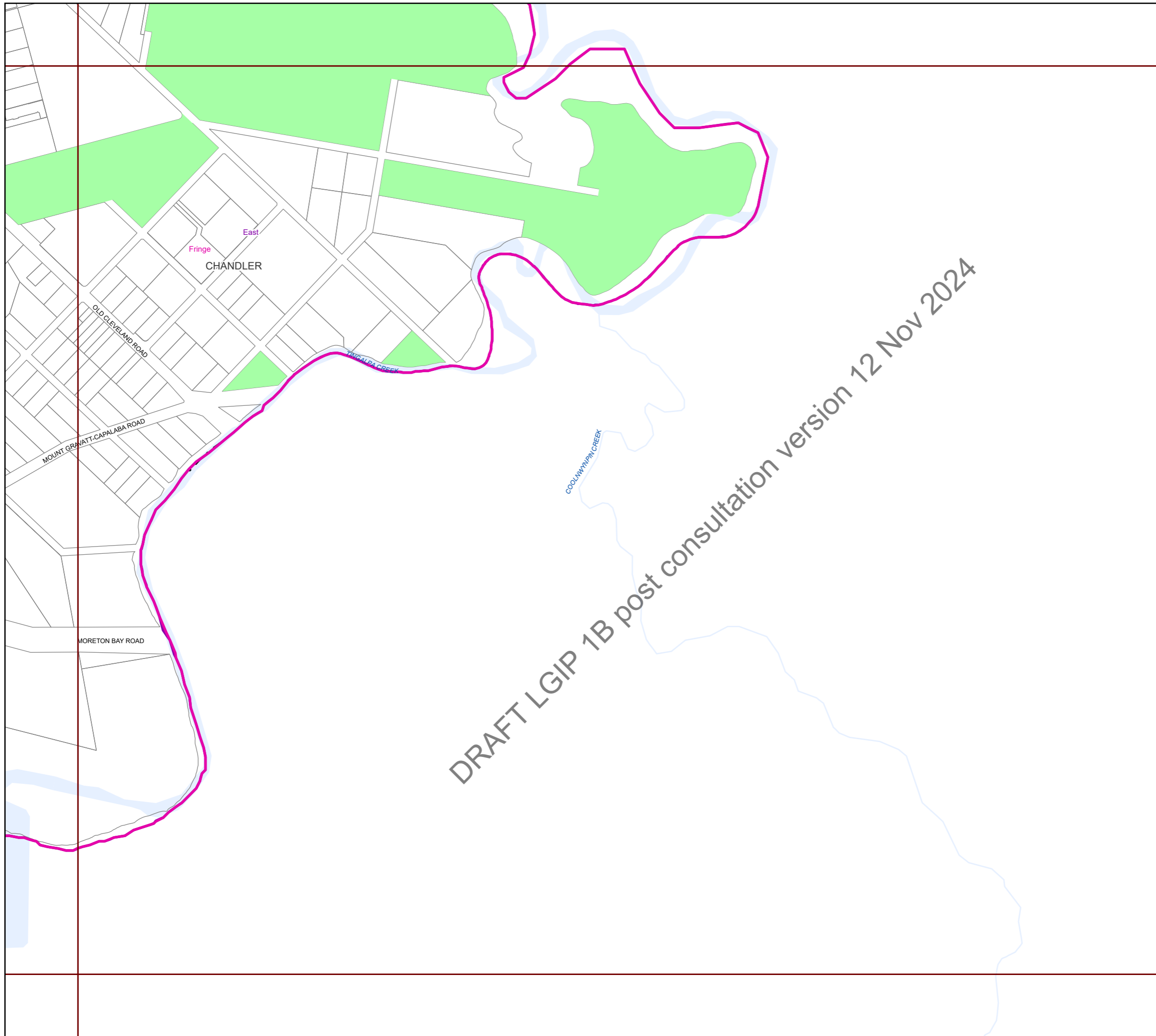
0 240 480

Metres



Plans for Trunk Infrastructure  
 Parks & Land for  
 Community Facilities  
 Map PCF238

DRAFT LGIP 1B post consultation version 12 Nov 2024







**Future infrastructure**

- Community facility - indicative location
- Park acquisition and embellishment - specific location
- Park acquisition and embellishment - indicative location
- Park upgrade - specific location
- Park embellishment - specific location
- Corridor link park acquisition and embellishment - specific location
- Corridor link park acquisition and embellishment - indicative location

**Existing infrastructure**

- Community facility
- Trunk park
- Non-trunk park

**Boundaries**

- Suburb boundaries
- Priority infrastructure area
- Public parks service catchments
- Land for community facilities service catchments
- Property boundaries (June 2021)
- Individual network map boundaries
- Waterways

**NOTES**

This map is notional only and should not be used for interpreting City Plan provisions relating to specific sites. To properly interpret the maps, the planning scheme must be referred to.

As adopted by Council, effective as of XXth XXXX 202X.

Based on Cadastral Data provided with the permission of the Department of Resources.

While every care is taken to ensure the accuracy of this data, the Brisbane City Council and the copyright owners, in permitting the use of this data, make no representations or warranties about its accuracy, reliability, completeness or suitability for any particular purpose and disclaims all responsibility and all liability (including without limitation, liability in negligence) for all expenses, losses, damages (including indirect or consequential damage) and costs which you might incur as a result of the data being inaccurate or incomplete in any way and for any reason.

© The State of Queensland (Department of Resources) (2021)  
 © Brisbane City Council (2022)

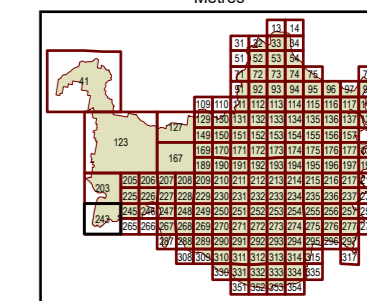


Projection: Map Grid of Australia, Zone 56  
 Horizontal Datum: Geocentric Datum of Australia 1994

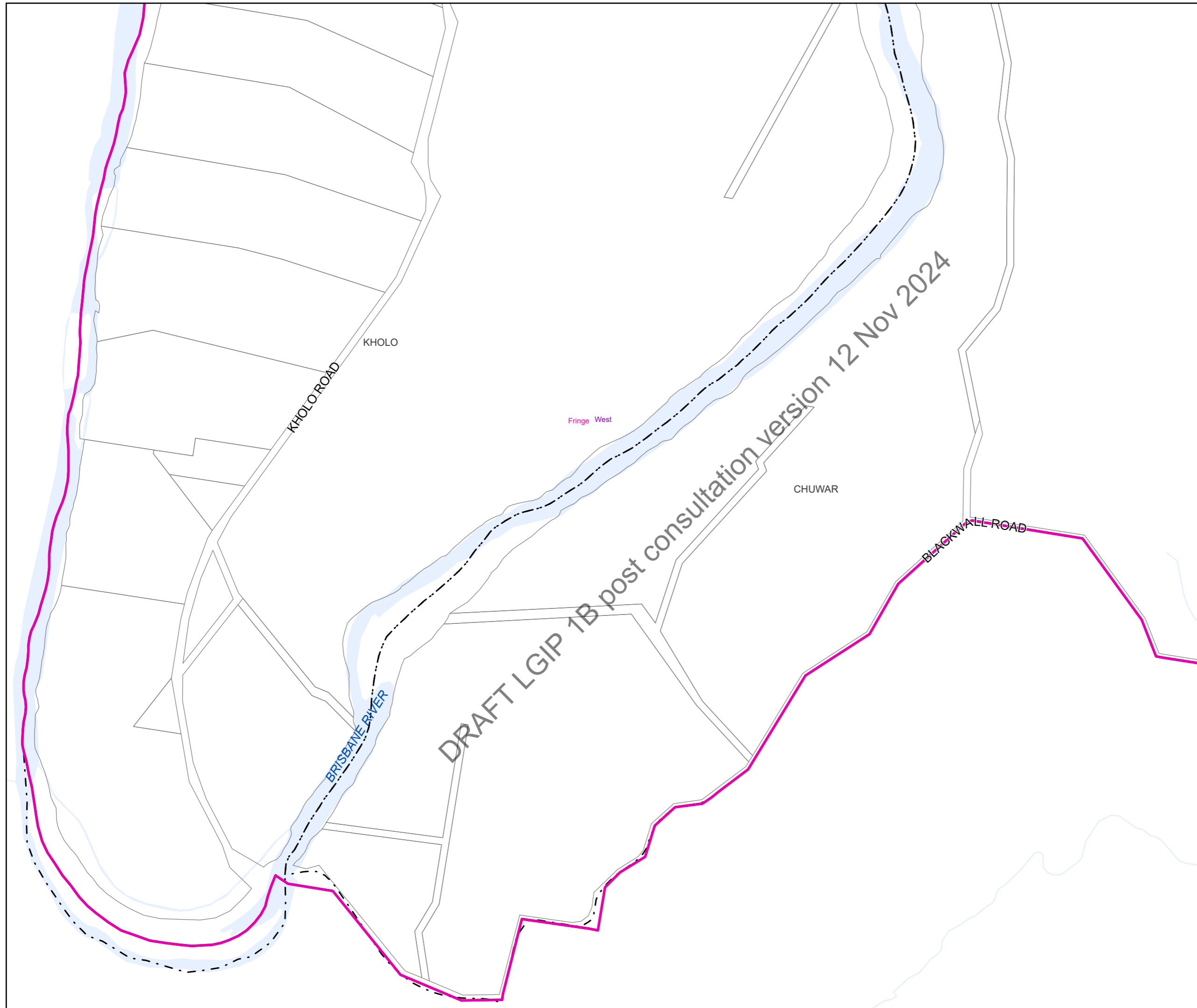
Approximate Scale @ A3 1:10,000

0 240 480

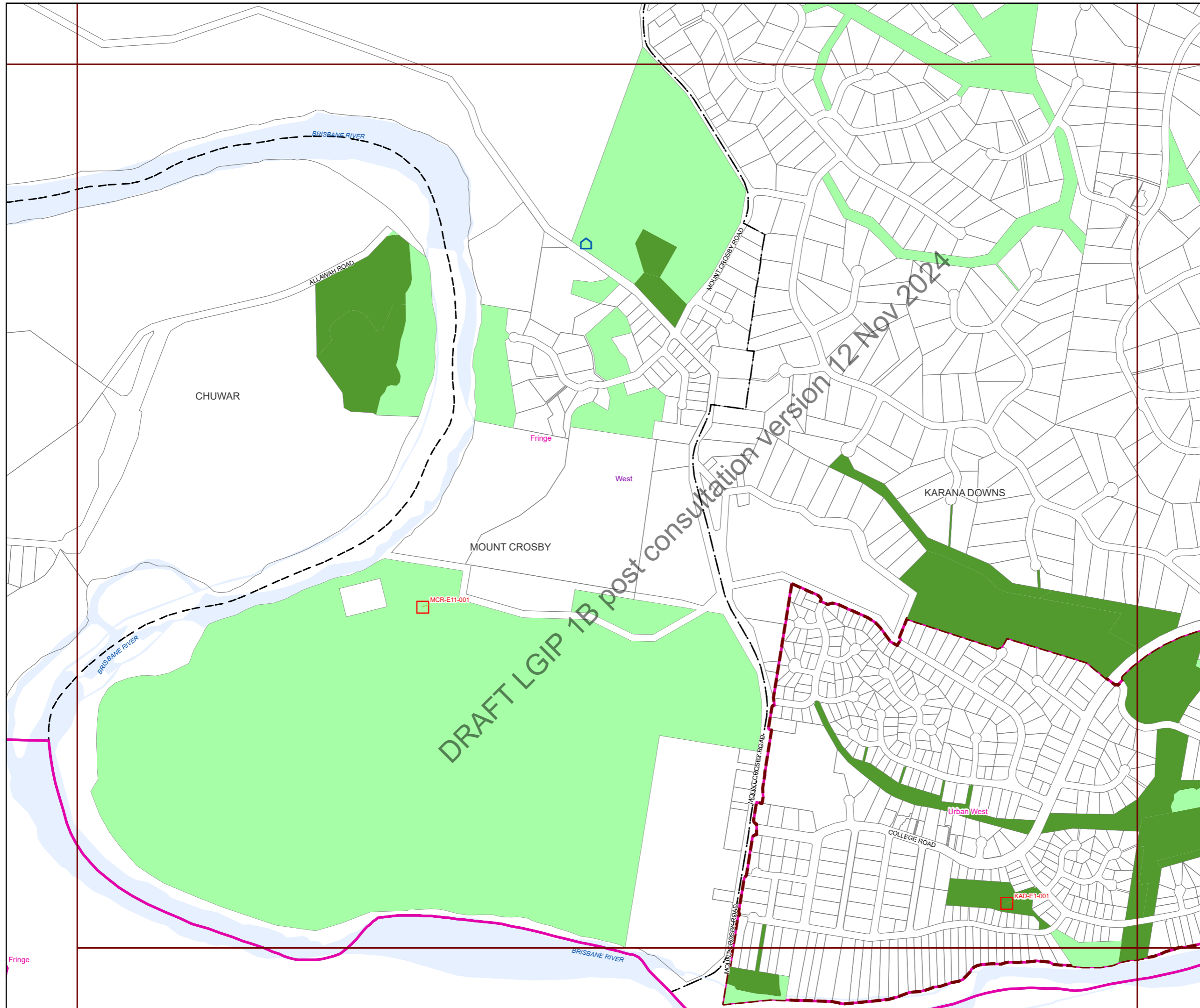
Metres



Plans for Trunk Infrastructure  
 Parks & Land for  
 Community Facilities  
 Map PCF243







**Future infrastructure**

- Community facility - indicative location
- Park acquisition and embellishment - specific location
- Park acquisition and embellishment - indicative location
- Park upgrade - specific location
- Park embellishment - specific location
- Corridor link park acquisition and embellishment - specific location
- Corridor link park acquisition and embellishment - indicative location

**Existing infrastructure**

- Community facility
- Trunk park
- Non-trunk park

**Boundaries**

- Suburb boundaries
- Priority infrastructure area
- Public parks service catchments
- Land for community facilities service catchments
- Property boundaries (June 2021)
- Individual network map boundaries
- Waterways

**NOTES**

This map is notional only and should not be used for interpreting City Plan provisions relating to specific sites. To properly interpret the maps, the planning scheme must be referred to.

As adopted by Council, effective as of XXth XXXX 202X.

Based on Cadastral Data provided with the permission of the Department of Resources.

While every care is taken to ensure the accuracy of this data, the Brisbane City Council and the copyright owners, in permitting the use of this data, make no representations or warranties about its accuracy, reliability, completeness or suitability for any particular purpose and disclaims all responsibility and all liability (including without limitation, liability in negligence) for all expenses, losses, damages (including indirect or consequential damage) and costs which you might incur as a result of the data being inaccurate or incomplete in any way and for any reason.

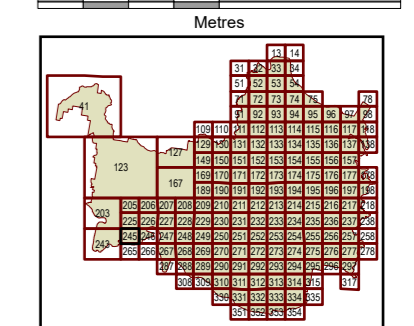
© The State of Queensland (Department of Resources) (2021)  
 © Brisbane City Council (2022)



Projection: Map Grid of Australia, Zone 56  
 Horizontal Datum: Geocentric Datum of Australia 1994

Approximate Scale @ A3 1:10,000

0 240 480



Plans for Trunk Infrastructure  
 Parks & Land for  
 Community Facilities  
 Map PCF245





**Future infrastructure**

- Community facility - indicative location
- Park acquisition and embellishment - specific location
- Park acquisition and embellishment - indicative location
- Park upgrade - specific location
- Park embellishment - specific location
- Corridor link park acquisition and embellishment - specific location
- Corridor link park acquisition and embellishment - indicative location

**Existing infrastructure**

- Community facility
- Trunk park
- Non-trunk park

**Boundaries**

- Suburb boundaries
- Priority infrastructure area
- Public parks service catchments
- Land for community facilities service catchments
- Property boundaries (June 2021)
- Individual network map boundaries
- Waterways

**NOTES**

This map is notional only and should not be used for interpreting City Plan provisions relating to specific sites. To properly interpret the maps, the planning scheme must be referred to.

As adopted by Council, effective as of XXth XXXX 202X.

Based on Cadastral Data provided with the permission of the Department of Resources.

While every care is taken to ensure the accuracy of this data, the Brisbane City Council and the copyright owners, in permitting the use of this data, make no representations or warranties about its accuracy, reliability, completeness or suitability for any particular purpose and disclaims all responsibility and all liability (including without limitation, liability in negligence) for all expenses, losses, damages (including indirect or consequential damage) and costs which you might incur as a result of the data being inaccurate or incomplete in any way and for any reason.

© The State of Queensland (Department of Resources) (2021)  
 © Brisbane City Council (2022)

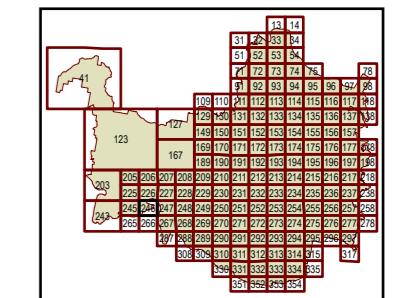


Projection: Map Grid of Australia, Zone 56  
 Horizontal Datum: Geocentric Datum of Australia 1994

Approximate Scale @ A3 1:10,000

0 240 480

Metres



Plans for Trunk Infrastructure  
 Parks & Land for  
 Community Facilities  
 Map PCF246





**Future infrastructure**

- Community facility - indicative location
- Park acquisition and embellishment - specific location
- Park acquisition and embellishment - indicative location
- Park upgrade - specific location
- Park embellishment - specific location
- Corridor link park acquisition and embellishment - specific location
- Corridor link park acquisition and embellishment - indicative location

**Existing infrastructure**

- Community facility
- Trunk park
- Non-trunk park

**Boundaries**

- Suburb boundaries
- Priority infrastructure area
- Public parks service catchments
- Land for community facilities service catchments
- Property boundaries (June 2021)
- Individual network map boundaries
- Waterways

**NOTES**

This map is notional only and should not be used for interpreting City Plan provisions relating to specific sites. To properly interpret the maps, the planning scheme must be referred to.

As adopted by Council, effective as of XXth XXXX 202X.

Based on Cadastral Data provided with the permission of the Department of Resources.

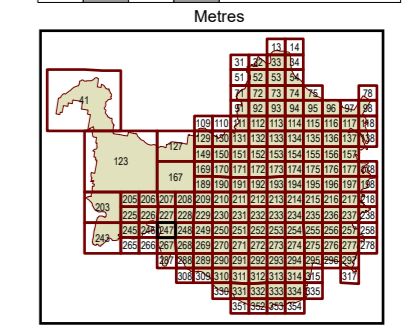
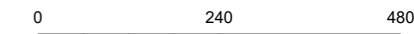
While every care is taken to ensure the accuracy of this data, the Brisbane City Council and the copyright owners, in permitting the use of this data, make no representations or warranties about its accuracy, reliability, completeness or suitability for any particular purpose and disclaims all responsibility and all liability (including without limitation, liability in negligence) for all expenses, losses, damages (including indirect or consequential damage) and costs which you might incur as a result of the data being inaccurate or incomplete in any way and for any reason.

© The State of Queensland (Department of Resources) (2021)  
 © Brisbane City Council (2022)



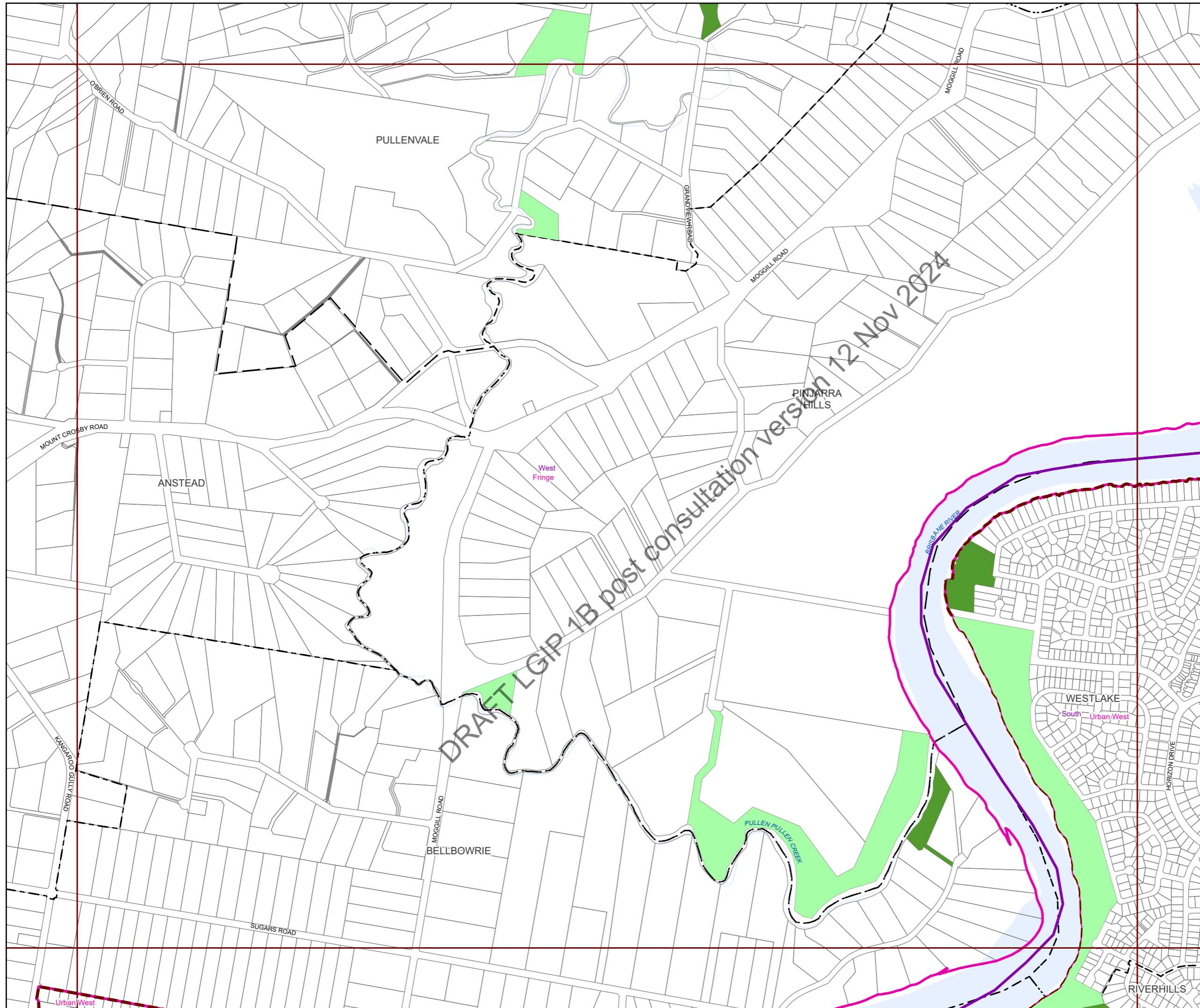
Projection: Map Grid of Australia, Zone 56  
 Horizontal Datum: Geocentric Datum of Australia 1994

Approximate Scale @ A3 1:10,000



Plans for Trunk Infrastructure  
 Parks & Land for  
 Community Facilities  
 Map PCF247





**Future infrastructure**

- Community facility - indicative location
- Park acquisition and embellishment - specific location
- Park acquisition and embellishment - indicative location
- Park upgrade - specific location
- Park embellishment - specific location
- Corridor link park acquisition and embellishment - specific location
- Corridor link park acquisition and embellishment - indicative location

**Existing infrastructure**

- Community facility
- Trunk park
- Non-trunk park

**Boundaries**

- Suburb boundaries
- Priority infrastructure area
- Public parks service catchments
- Land for community facilities service catchments
- Property boundaries (June 2021)
- Individual network map boundaries
- Waterways

**NOTES**

This map is notional only and should not be used for interpreting City Plan provisions relating to specific sites. To properly interpret the maps, the planning scheme must be referred to.

As adopted by Council, effective as of XXth XXXX 202X.

Based on Cadastral Data provided with the permission of the Department of Resources.

While every care is taken to ensure the accuracy of this data, the Brisbane City Council and the copyright owners, in permitting the use of this data, make no representations or warranties about its accuracy, reliability, completeness or suitability for any particular purpose and disclaims all responsibility and all liability (including without limitation, liability in negligence) for all expenses, losses, damages (including indirect or consequential damage) and costs which you might incur as a result of the data being inaccurate or incomplete in any way and for any reason.

© The State of Queensland (Department of Resources) (2021)  
 © Brisbane City Council (2022)

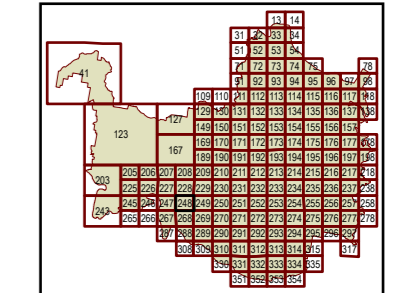


Projection: Map Grid of Australia, Zone 56  
 Horizontal Datum: Geocentric Datum of Australia 1994

Approximate Scale @ A3 1:10,000

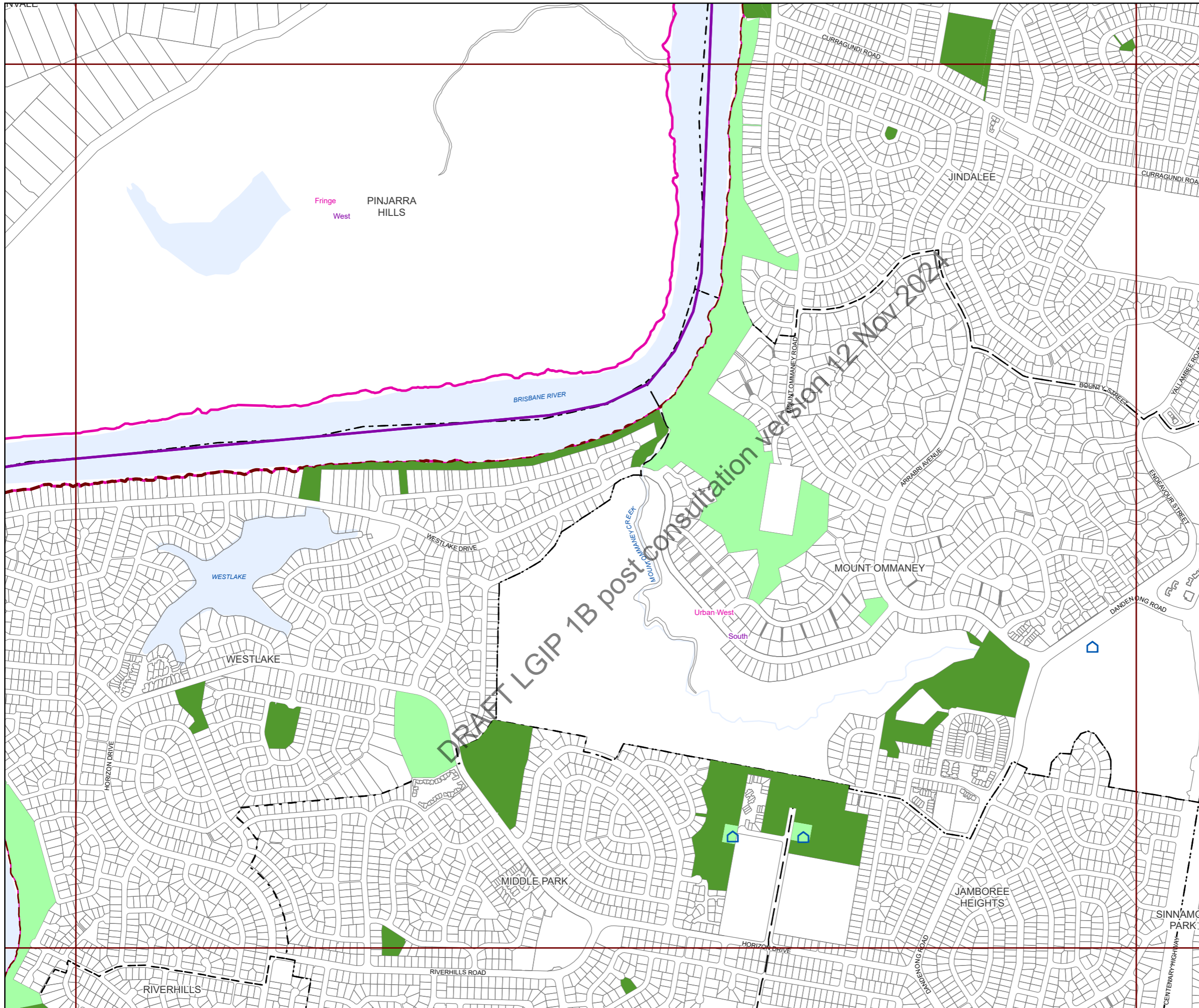
0 240 480

Metres



Plans for Trunk Infrastructure  
 Parks & Land for  
 Community Facilities  
 Map PCF248





**Future infrastructure**

- Community facility - indicative location
- Park acquisition and embellishment - specific location
- Park acquisition and embellishment - indicative location
- Park upgrade - specific location
- Park embellishment - specific location
- Corridor link park acquisition and embellishment - specific location
- Corridor link park acquisition and embellishment - indicative location

**Existing infrastructure**

- Community facility
- Trunk park
- Non-trunk park

**Boundaries**

- Suburb boundaries
- Priority infrastructure area
- Public parks service catchments
- Land for community facilities service catchments
- Property boundaries (June 2021)
- Individual network map boundaries
- Waterways

**NOTES**

This map is notional only and should not be used for interpreting City Plan provisions relating to specific sites. To properly interpret the maps, the planning scheme must be referred to.

As adopted by Council, effective as of XXth XXXX 202X.

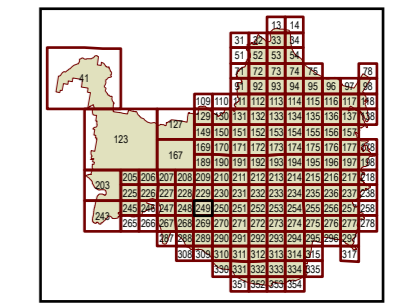
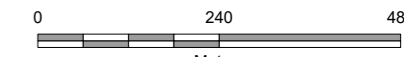
Based on Cadastral Data provided with the permission of the Department of Resources.

While every care is taken to ensure the accuracy of this data, the Brisbane City Council and the copyright owners, in permitting the use of this data, make no representations or warranties about its accuracy, reliability, completeness or suitability for any particular purpose and disclaims all responsibility and all liability (including without limitation, liability in negligence) for all expenses, losses, damages (including indirect or consequential damage) and costs which you might incur as a result of the data being inaccurate or incomplete in any way and for any reason.

© The State of Queensland (Department of Resources) (2021)  
 © Brisbane City Council (2022)

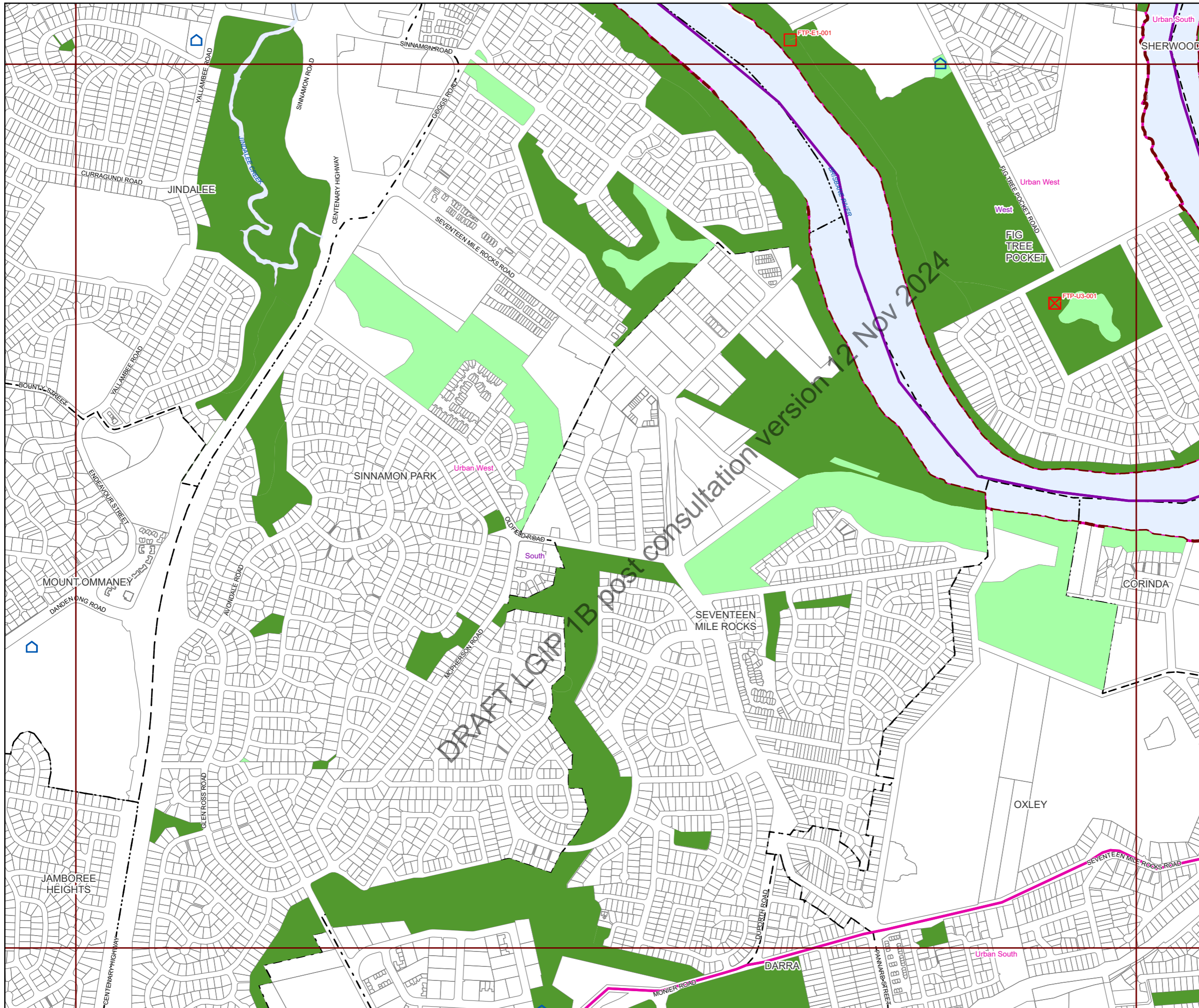
Projection: Map Grid of Australia, Zone 56  
 Horizontal Datum: Geocentric Datum of Australia 1994

Approximate Scale @ A3 1:10,000



Plans for Trunk Infrastructure  
 Parks & Land for  
 Community Facilities  
 Map PCF249





**Future infrastructure**

- Community facility - indicative location
- Park acquisition and embellishment - specific location
- Park acquisition and embellishment - indicative location
- Park upgrade - specific location
- Park embellishment - specific location
- Corridor link park acquisition and embellishment - specific location
- Corridor link park acquisition and embellishment - indicative location

**Existing infrastructure**

- Community facility
- Trunk park
- Non-trunk park

**Boundaries**

- Suburb boundaries
- Priority infrastructure area
- Public parks service catchments
- Land for community facilities service catchments
- Property boundaries (June 2021)
- Individual network map boundaries
- Waterways

**NOTES**

This map is notional only and should not be used for interpreting City Plan provisions relating to specific sites. To properly interpret the maps, the planning scheme must be referred to.

As adopted by Council, effective as of XXth XXXX 202X.

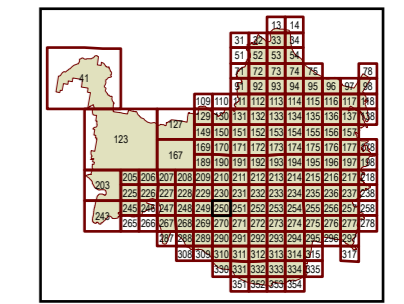
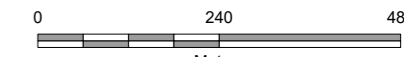
Based on Cadastral Data provided with the permission of the Department of Resources.

While every care is taken to ensure the accuracy of this data, the Brisbane City Council and the copyright owners, in permitting the use of this data, make no representations or warranties about its accuracy, reliability, completeness or suitability for any particular purpose and disclaims all responsibility and all liability (including without limitation, liability in negligence) for all expenses, losses, damages (including indirect or consequential damage) and costs which you might incur as a result of the data being inaccurate or incomplete in any way and for any reason.

© The State of Queensland (Department of Resources) (2021)  
 © Brisbane City Council (2022)

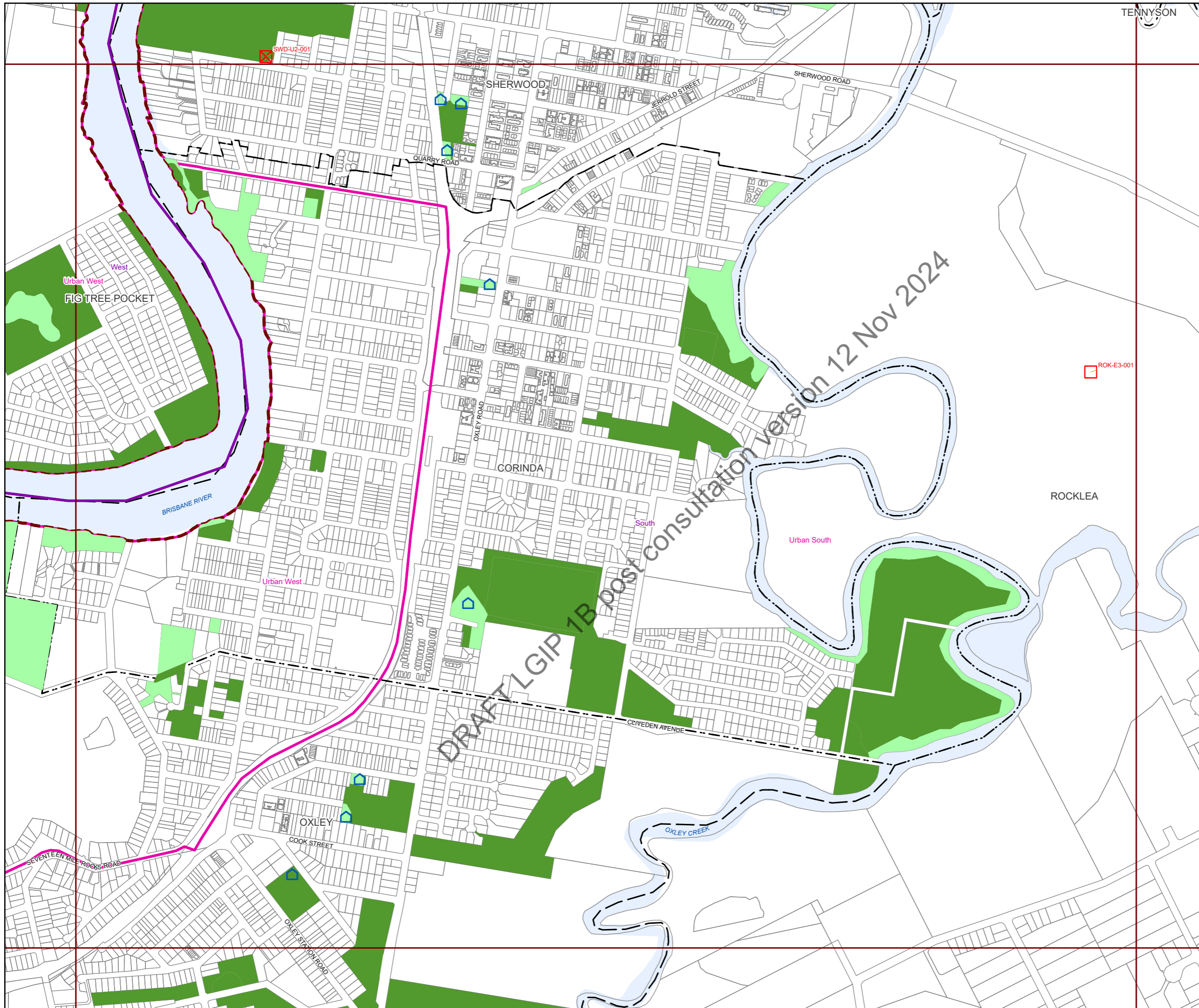
Projection: Map Grid of Australia, Zone 56  
 Horizontal Datum: Geocentric Datum of Australia 1994

Approximate Scale @ A3 1:10,000



Plans for Trunk Infrastructure  
 Parks & Land for  
 Community Facilities  
 Map PCF250





**Future infrastructure**

- Community facility - indicative location
- Park acquisition and embellishment - specific location
- Park acquisition and embellishment - indicative location
- Park upgrade - specific location
- Park embellishment - specific location
- Corridor link park acquisition and embellishment - specific location
- Corridor link park acquisition and embellishment - indicative location

**Existing infrastructure**

- Community facility
- Trunk park
- Non-trunk park

**Boundaries**

- Suburb boundaries
- Priority infrastructure area
- Public parks service catchments
- Land for community facilities service catchments
- Property boundaries (June 2021)
- Individual network map boundaries
- Waterways

**NOTES**

This map is notional only and should not be used for interpreting City Plan provisions relating to specific sites. To properly interpret the maps, the planning scheme must be referred to.

As adopted by Council, effective as of XXth XXXX 202X.

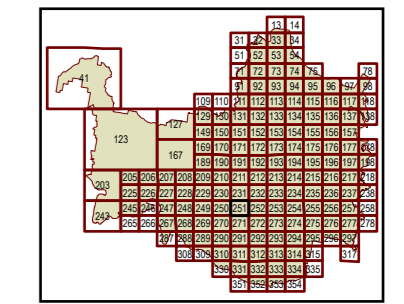
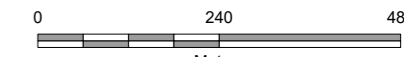
Based on Cadastral Data provided with the permission of the Department of Resources.

While every care is taken to ensure the accuracy of this data, the Brisbane City Council and the copyright owners, in permitting the use of this data, make no representations or warranties about its accuracy, reliability, completeness or suitability for any particular purpose and disclaims all responsibility and all liability (including without limitation, liability in negligence) for all expenses, losses, damages (including indirect or consequential damage) and costs which you might incur as a result of the data being inaccurate or incomplete in any way and for any reason.

© The State of Queensland (Department of Resources) (2021)  
 © Brisbane City Council (2022)

Projection: Map Grid of Australia, Zone 56  
 Horizontal Datum: Geocentric Datum of Australia 1994

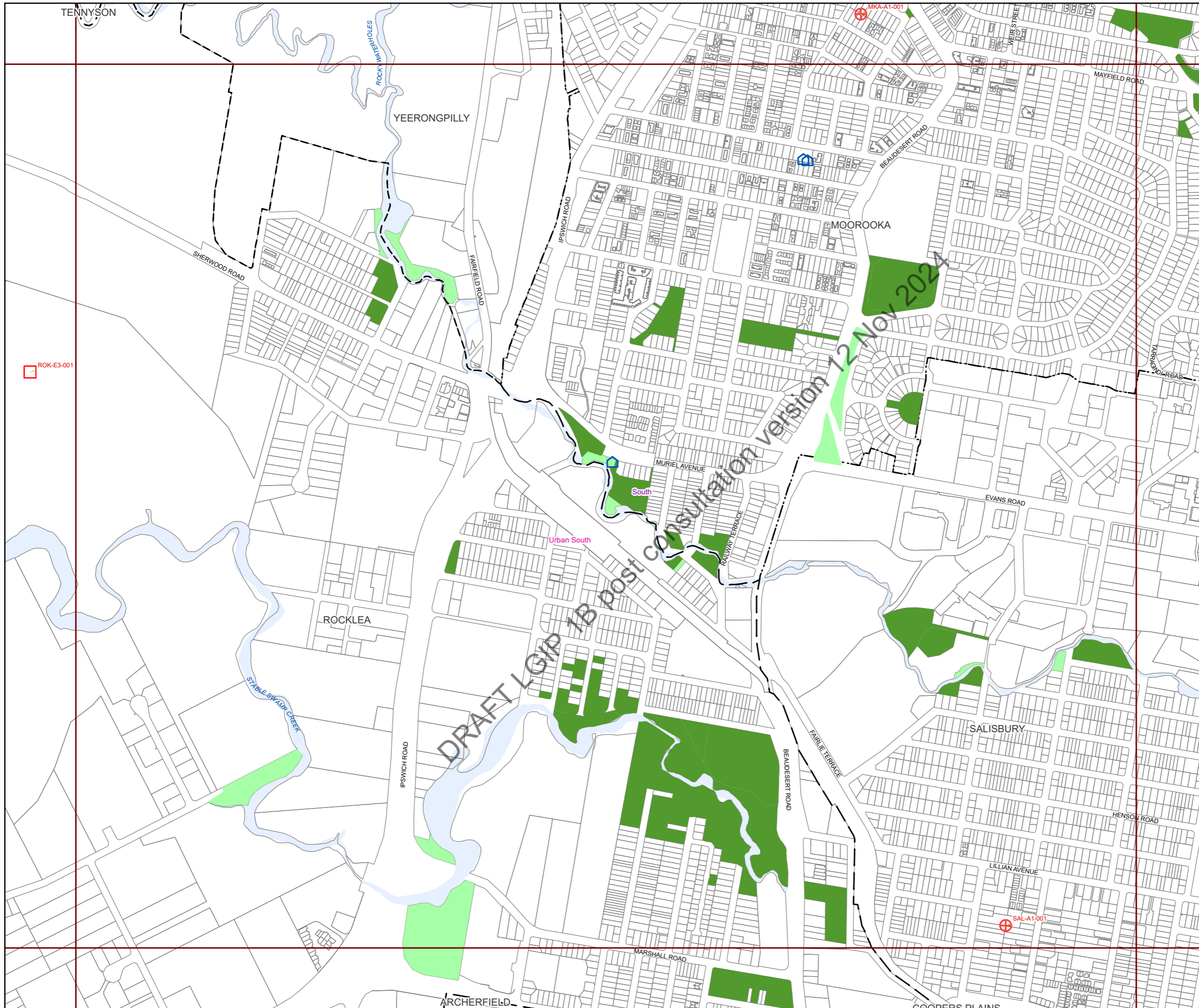
Approximate Scale @ A3 1:10,000



Plans for Trunk Infrastructure  
 Parks & Land for  
 Community Facilities  
 Map PCF251

DRAFT LGIP 1B post consultation version 12 Nov 2024





**Future infrastructure**

- Community facility - indicative location
- Park acquisition and embellishment - specific location
- Park acquisition and embellishment - indicative location
- Park upgrade - specific location
- Park embellishment - specific location
- Corridor link park acquisition and embellishment - specific location
- Corridor link park acquisition and embellishment - indicative location

**Existing infrastructure**

- Community facility
- Trunk park
- Non-trunk park

**Boundaries**

- Suburb boundaries
- Priority infrastructure area
- Public parks service catchments
- Land for community facilities service catchments
- Property boundaries (June 2021)
- Individual network map boundaries
- Waterways

**NOTES**

This map is notional only and should not be used for interpreting City Plan provisions relating to specific sites. To properly interpret the maps, the planning scheme must be referred to.

As adopted by Council, effective as of XXth XXXX 202X.

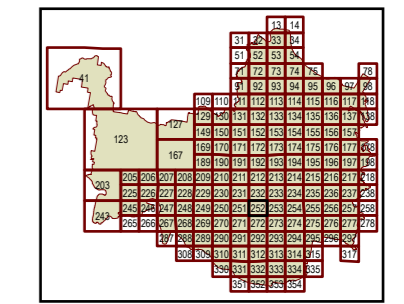
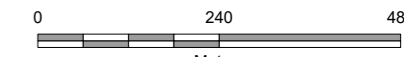
Based on Cadastral Data provided with the permission of the Department of Resources.

While every care is taken to ensure the accuracy of this data, the Brisbane City Council and the copyright owners, in permitting the use of this data, make no representations or warranties about its accuracy, reliability, completeness or suitability for any particular purpose and disclaims all responsibility and all liability (including without limitation, liability in negligence) for all expenses, losses, damages (including indirect or consequential damage) and costs which you might incur as a result of the data being inaccurate or incomplete in any way and for any reason.

© The State of Queensland (Department of Resources) (2021)  
 © Brisbane City Council (2022)

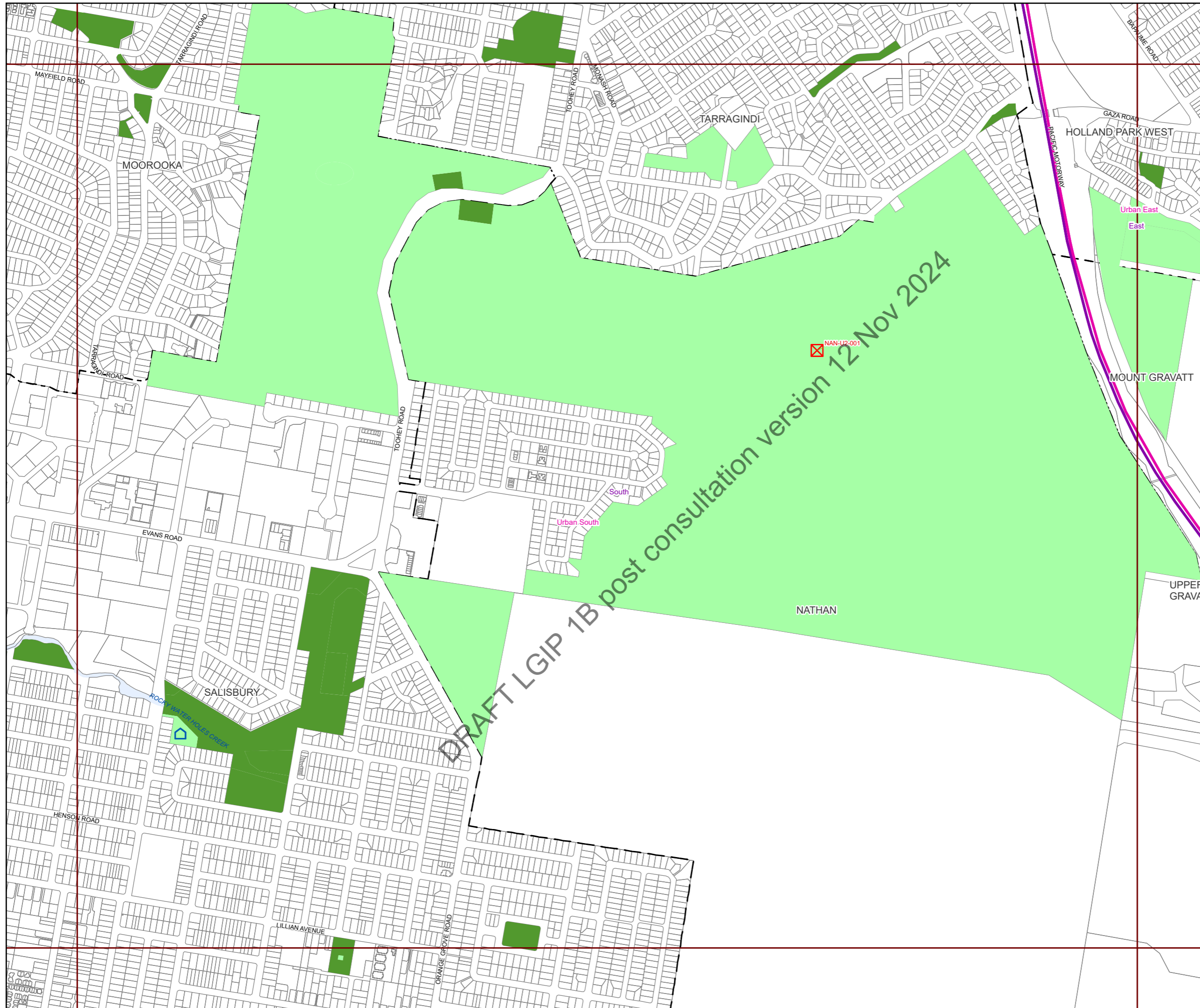
Projection: Map Grid of Australia, Zone 56  
 Horizontal Datum: Geocentric Datum of Australia 1994

Approximate Scale @ A3 1:10,000



Plans for Trunk Infrastructure  
 Parks & Land for  
 Community Facilities  
 Map PCF252





**Future infrastructure**

- Community facility - indicative location
- Park acquisition and embellishment - specific location
- Park acquisition and embellishment - indicative location
- Park upgrade - specific location
- Park embellishment - specific location
- Corridor link park acquisition and embellishment - specific location
- Corridor link park acquisition and embellishment - indicative location

**Existing infrastructure**

- Community facility
- Trunk park
- Non-trunk park

**Boundaries**

- Suburb boundaries
- Priority infrastructure area
- Public parks service catchments
- Land for community facilities service catchments
- Property boundaries (June 2021)
- Individual network map boundaries
- Waterways

**NOTES**

This map is notional only and should not be used for interpreting City Plan provisions relating to specific sites. To properly interpret the maps, the planning scheme must be referred to.

As adopted by Council, effective as of XXth XXXX 202X.

Based on Cadastral Data provided with the permission of the Department of Resources.

While every care is taken to ensure the accuracy of this data, the Brisbane City Council and the copyright owners, in permitting the use of this data, make no representations or warranties about its accuracy, reliability, completeness or suitability for any particular purpose and disclaims all responsibility and all liability (including without limitation, liability in negligence) for all expenses, losses, damages (including indirect or consequential damage) and costs which you might incur as a result of the data being inaccurate or incomplete in any way and for any reason.

© The State of Queensland (Department of Resources) (2021)  
 © Brisbane City Council (2022)

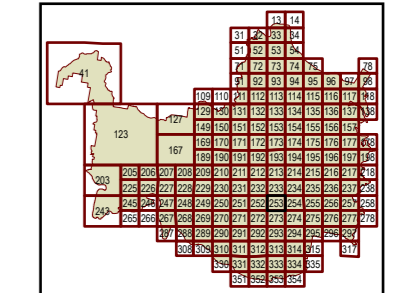


Projection: Map Grid of Australia, Zone 56  
 Horizontal Datum: Geocentric Datum of Australia 1994

Approximate Scale @ A3 1:10,000

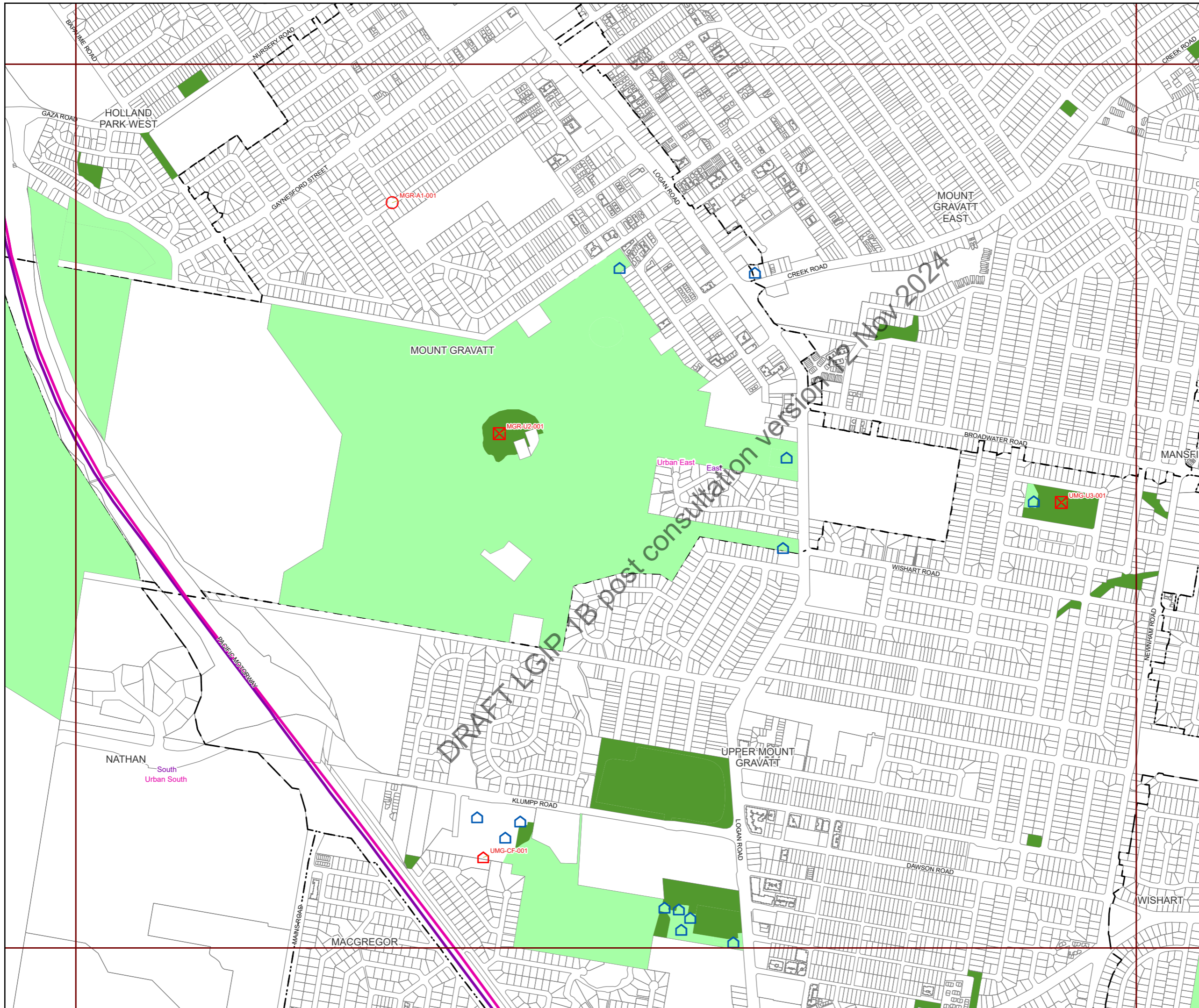
0 240 480

Metres



Plans for Trunk Infrastructure  
 Parks & Land for  
 Community Facilities  
 Map PCF253





**Future infrastructure**

- Community facility - indicative location
- Park acquisition and embellishment - specific location
- Park acquisition and embellishment - indicative location
- Park upgrade - specific location
- Park embellishment - specific location
- Corridor link park acquisition and embellishment - specific location
- Corridor link park acquisition and embellishment - indicative location

**Existing infrastructure**

- Community facility
- Trunk park
- Non-trunk park

**Boundaries**

- Suburb boundaries
- Priority infrastructure area
- Public parks service catchments
- Land for community facilities service catchments
- Property boundaries (June 2021)
- Individual network map boundaries
- Waterways

**NOTES**

This map is notional only and should not be used for interpreting City Plan provisions relating to specific sites. To properly interpret the maps, the planning scheme must be referred to.

As adopted by Council, effective as of XXth XXXX 202X.

Based on Cadastral Data provided with the permission of the Department of Resources.

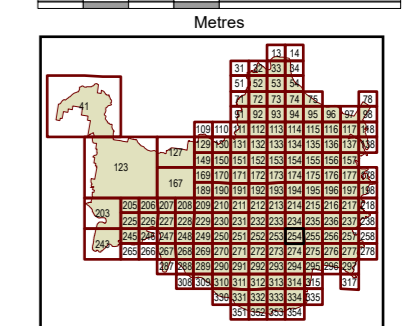
While every care is taken to ensure the accuracy of this data, the Brisbane City Council and the copyright owners, in permitting the use of this data, make no representations or warranties about its accuracy, reliability, completeness or suitability for any particular purpose and disclaims all responsibility and all liability (including without limitation, liability in negligence) for all expenses, losses, damages (including indirect or consequential damage) and costs which you might incur as a result of the data being inaccurate or incomplete in any way and for any reason.

© The State of Queensland (Department of Resources) (2021)  
 © Brisbane City Council (2022)



Projection: Map Grid of Australia, Zone 56  
 Horizontal Datum: Geocentric Datum of Australia 1994

Approximate Scale @ A3 1:10,000



Plans for Trunk Infrastructure  
 Parks & Land for  
 Community Facilities  
 Map PCF254





**Future infrastructure**

- Community facility - indicative location
- Park acquisition and embellishment - specific location
- Park acquisition and embellishment - indicative location
- Park upgrade - specific location
- Park embellishment - specific location
- Corridor link park acquisition and embellishment - specific location
- Corridor link park acquisition and embellishment - indicative location

**Existing infrastructure**

- Community facility
- Trunk park
- Non-trunk park

**Boundaries**

- Suburb boundaries
- Priority infrastructure area
- Public parks service catchments
- Land for community facilities service catchments
- Property boundaries (June 2021)
- Individual network map boundaries
- Waterways

**NOTES**

This map is notional only and should not be used for interpreting City Plan provisions relating to specific sites. To properly interpret the maps, the planning scheme must be referred to.

As adopted by Council, effective as of XXth XXXX 202X.

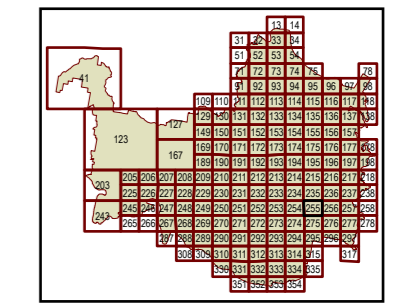
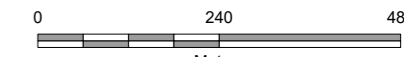
Based on Cadastral Data provided with the permission of the Department of Resources.

While every care is taken to ensure the accuracy of this data, the Brisbane City Council and the copyright owners, in permitting the use of this data, make no representations or warranties about its accuracy, reliability, completeness or suitability for any particular purpose and disclaims all responsibility and all liability (including without limitation, liability in negligence) for all expenses, losses, damages (including indirect or consequential damage) and costs which you might incur as a result of the data being inaccurate or incomplete in any way and for any reason.

© The State of Queensland (Department of Resources) (2021)  
 © Brisbane City Council (2022)

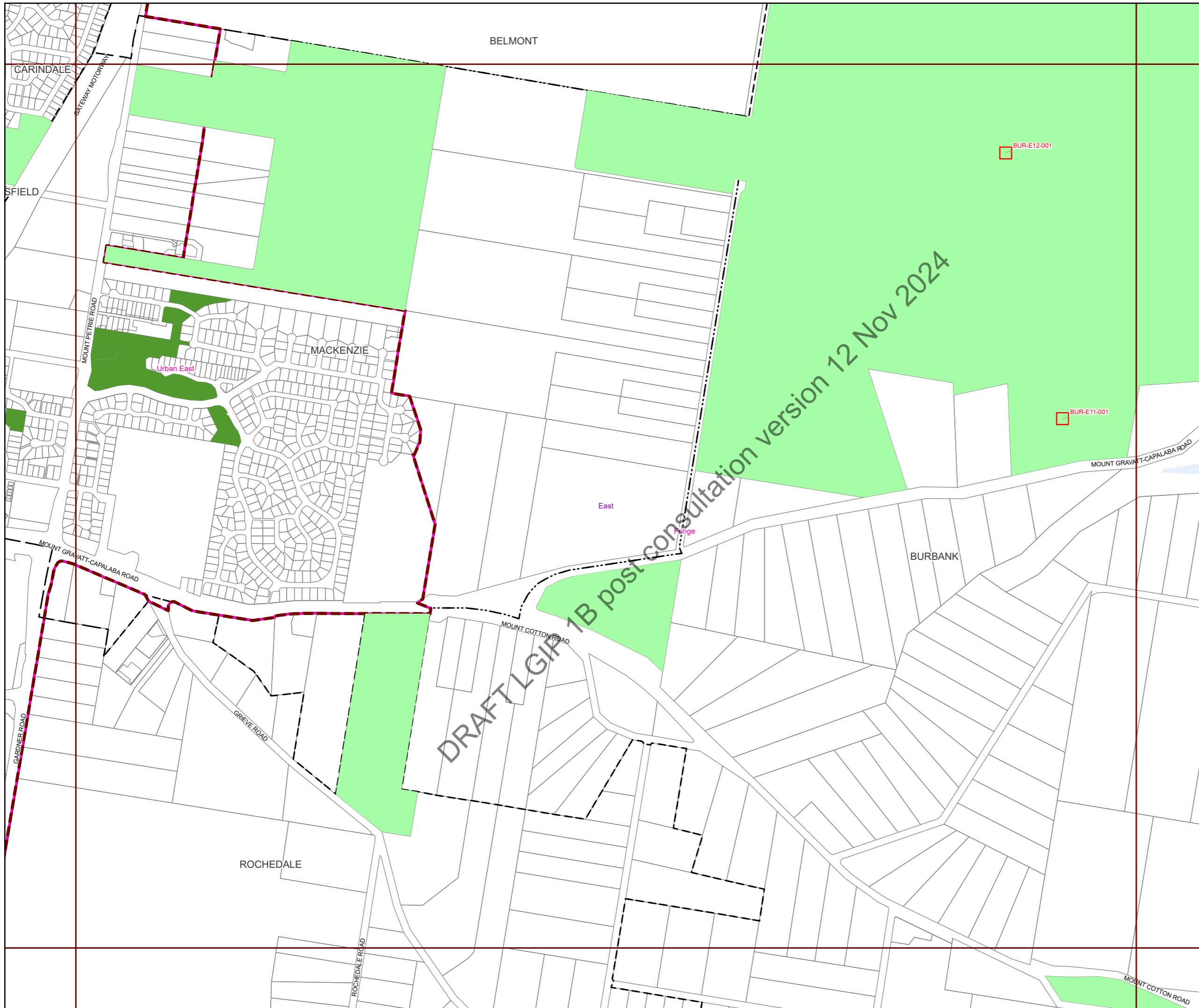
Projection: Map Grid of Australia, Zone 56  
 Horizontal Datum: Geocentric Datum of Australia 1994

Approximate Scale @ A3 1:10,000



Plans for Trunk Infrastructure Parks & Land for Community Facilities  
 Map PCF255





**Future infrastructure**

- Community facility - indicative location
- Park acquisition and embellishment - specific location
- Park acquisition and embellishment - indicative location
- Park upgrade - specific location
- Park embellishment - specific location
- Corridor link park acquisition and embellishment - specific location
- Corridor link park acquisition and embellishment - indicative location

**Existing infrastructure**

- Community facility
- Trunk park
- Non-trunk park

**Boundaries**

- Suburb boundaries
- Priority infrastructure area
- Public parks service catchments
- Land for community facilities service catchments
- Property boundaries (June 2021)
- Individual network map boundaries
- Waterways

**NOTES**

This map is notional only and should not be used for interpreting City Plan provisions relating to specific sites. To properly interpret the maps, the planning scheme must be referred to.

As adopted by Council, effective as of XXth XXXX 202X.

Based on Cadastral Data provided with the permission of the Department of Resources.

While every care is taken to ensure the accuracy of this data, the Brisbane City Council and the copyright owners, in permitting the use of this data, make no representations or warranties about its accuracy, reliability, completeness or suitability for any particular purpose and disclaims all responsibility and all liability (including without limitation, liability in negligence) for all expenses, losses, damages (including indirect or consequential damage) and costs which you might incur as a result of the data being inaccurate or incomplete in any way and for any reason.

© The State of Queensland (Department of Resources) (2021)  
 © Brisbane City Council (2022)

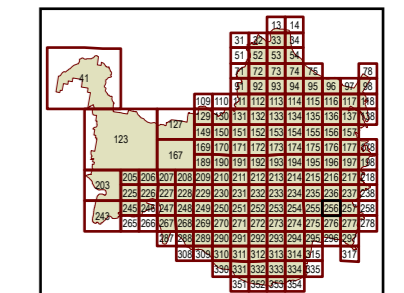


Projection: Map Grid of Australia, Zone 56  
 Horizontal Datum: Geocentric Datum of Australia 1994

Approximate Scale @ A3 1:10,000

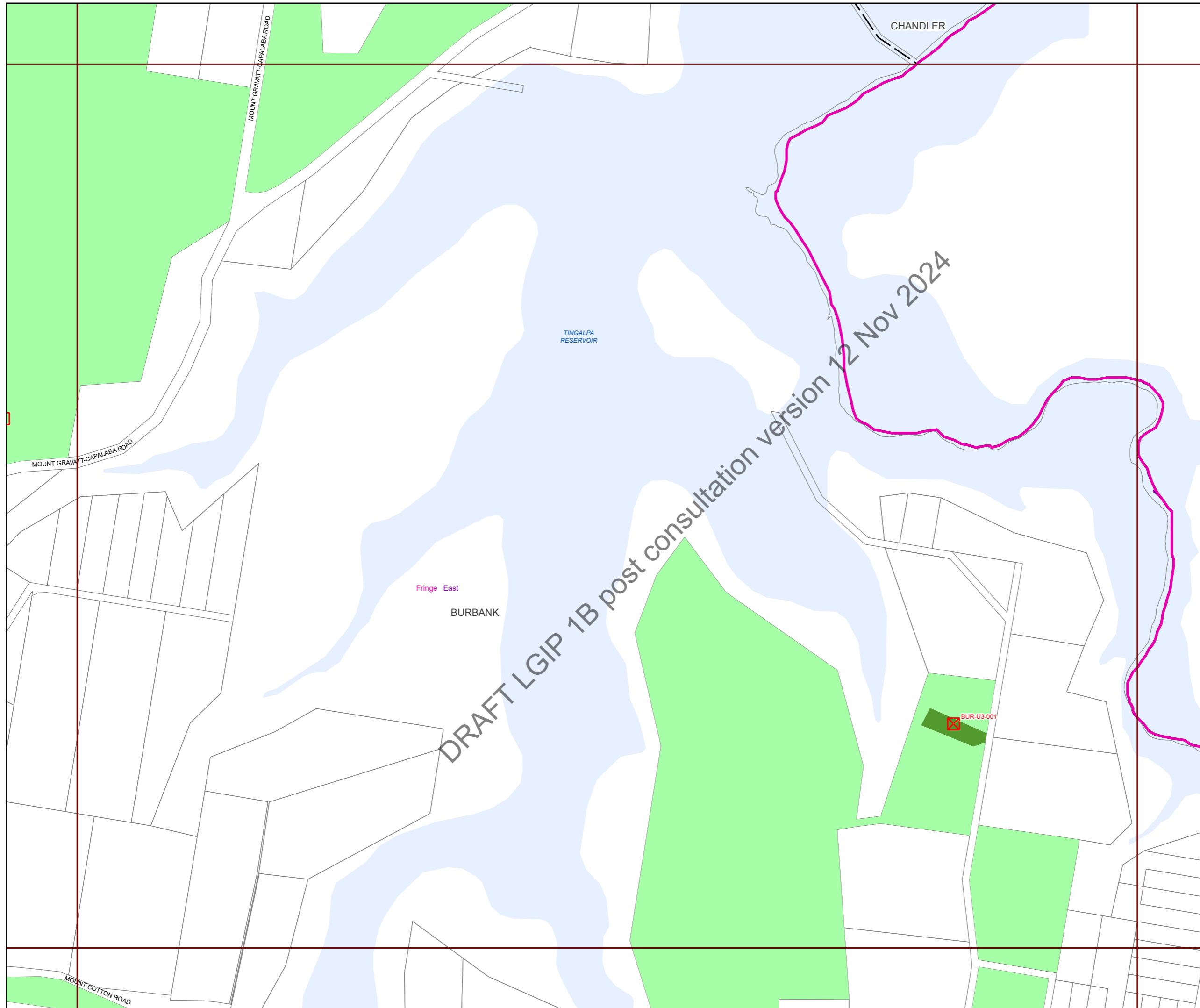
0 240 480

Metres



Plans for Trunk Infrastructure  
 Parks & Land for  
 Community Facilities  
 Map PCF256





**Future infrastructure**

- Community facility - indicative location
- Park acquisition and embellishment - specific location
- Park acquisition and embellishment - indicative location
- Park upgrade - specific location
- Park embellishment - specific location
- Corridor link park acquisition and embellishment - specific location
- Corridor link park acquisition and embellishment - indicative location

**Existing infrastructure**

- Community facility
- Trunk park
- Non-trunk park

**Boundaries**

- Suburb boundaries
- Priority infrastructure area
- Public parks service catchments
- Land for community facilities service catchments
- Property boundaries (June 2021)
- Individual network map boundaries
- Waterways

**NOTES**

This map is notional only and should not be used for interpreting City Plan provisions relating to specific sites. To properly interpret the maps, the planning scheme must be referred to.

As adopted by Council, effective as of XXth XXXX 202X.

Based on Cadastral Data provided with the permission of the Department of Resources.

While every care is taken to ensure the accuracy of this data, the Brisbane City Council and the copyright owners, in permitting the use of this data, make no representations or warranties about its accuracy, reliability, completeness or suitability for any particular purpose and disclaims all responsibility and all liability (including without limitation, liability in negligence) for all expenses, losses, damages (including indirect or consequential damage) and costs which you might incur as a result of the data being inaccurate or incomplete in any way and for any reason.

© The State of Queensland (Department of Resources) (2021)  
 © Brisbane City Council (2022)

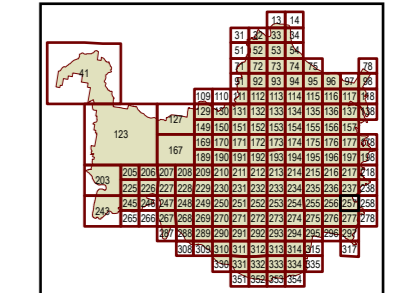


Projection: Map Grid of Australia, Zone 56  
 Horizontal Datum: Geocentric Datum of Australia 1994

Approximate Scale @ A3 1:10,000

0 240 480

Metres



Plans for Trunk Infrastructure  
 Parks & Land for  
 Community Facilities  
 Map PCF257





**Future infrastructure**

- Community facility - indicative location
- Park acquisition and embellishment - specific location
- Park acquisition and embellishment - indicative location
- Park upgrade - specific location
- Park embellishment - specific location
- Corridor link park acquisition and embellishment - specific location
- Corridor link park acquisition and embellishment - indicative location

**Existing infrastructure**

- Community facility
- Trunk park
- Non-trunk park

**Boundaries**

- Suburb boundaries
- Priority infrastructure area
- Public parks service catchments
- Land for community facilities service catchments
- Property boundaries (June 2021)
- Individual network map boundaries
- Waterways

**NOTES**

This map is notional only and should not be used for interpreting City Plan provisions relating to specific sites. To properly interpret the maps, the planning scheme must be referred to.

As adopted by Council, effective as of XXth XXXX 202X.

Based on Cadastral Data provided with the permission of the Department of Resources.

While every care is taken to ensure the accuracy of this data, the Brisbane City Council and the copyright owners, in permitting the use of this data, make no representations or warranties about its accuracy, reliability, completeness or suitability for any particular purpose and disclaims all responsibility and all liability (including without limitation, liability in negligence) for all expenses, losses, damages (including indirect or consequential damage) and costs which you might incur as a result of the data being inaccurate or incomplete in any way and for any reason.

© The State of Queensland (Department of Resources) (2021)  
 © Brisbane City Council (2022)

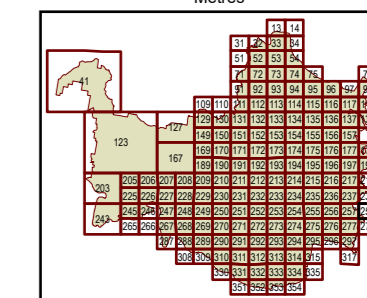


Projection: Map Grid of Australia, Zone 56  
 Horizontal Datum: Geocentric Datum of Australia 1994

Approximate Scale @ A3 1:10,000

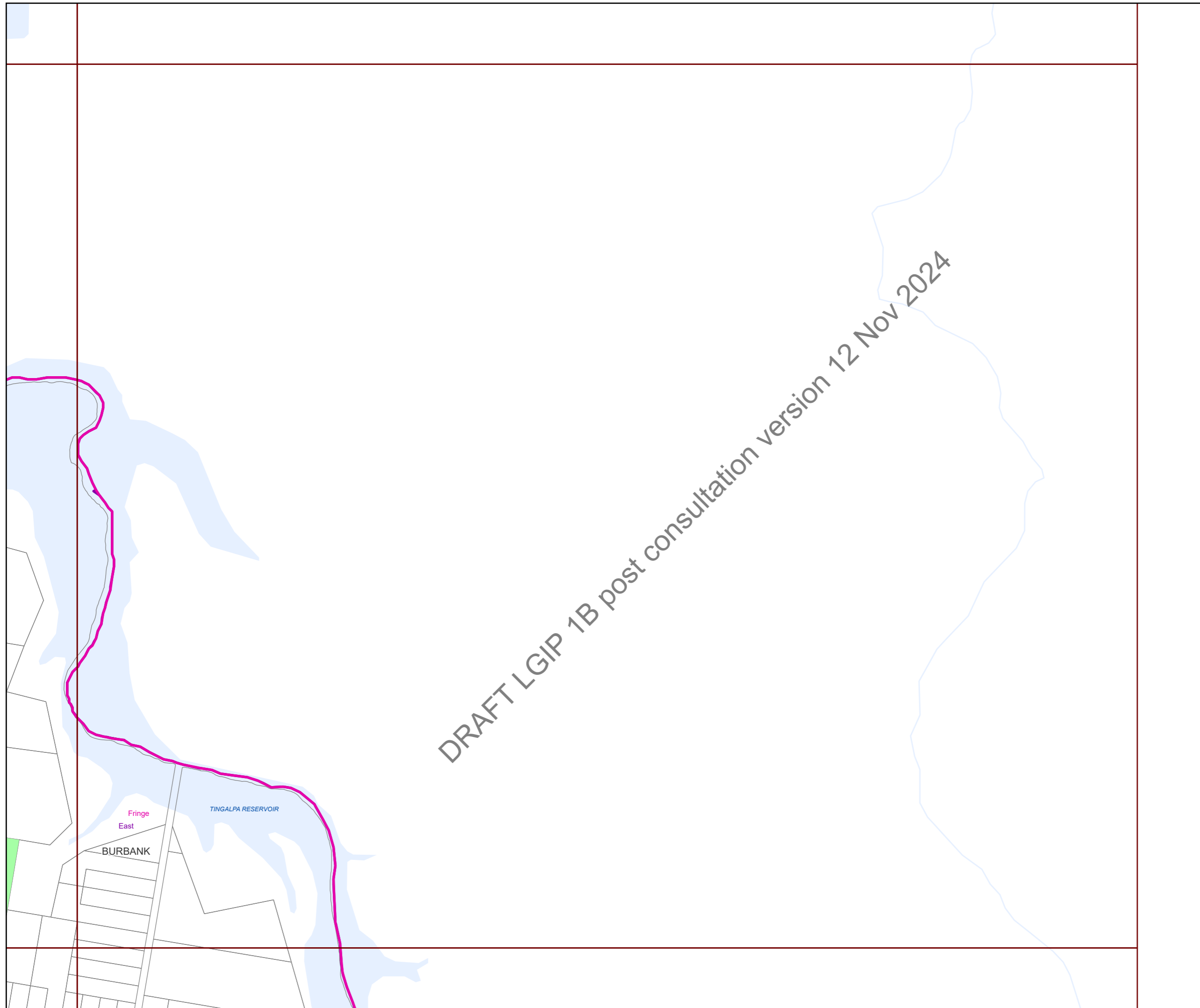
0 240 480

Metres



Plans for Trunk Infrastructure  
 Parks & Land for  
 Community Facilities  
 Map PCF258

DRAFT LGIP 1B post consultation version 12 Nov 2024







**Future infrastructure**

- Community facility - indicative location
- Park acquisition and embellishment - specific location
- Park acquisition and embellishment - indicative location
- Park upgrade - specific location
- Park embellishment - specific location
- Corridor link park acquisition and embellishment - specific location
- Corridor link park acquisition and embellishment - indicative location

**Existing infrastructure**

- Community facility
- Trunk park
- Non-trunk park

**Boundaries**

- Suburb boundaries
- Priority infrastructure area
- Public parks service catchments
- Land for community facilities service catchments
- Property boundaries (June 2021)
- Individual network map boundaries
- Waterways

**NOTES**

This map is notional only and should not be used for interpreting City Plan provisions relating to specific sites. To properly interpret the maps, the planning scheme must be referred to.

As adopted by Council, effective as of XXth XXXX 202X.

Based on Cadastral Data provided with the permission of the Department of Resources.

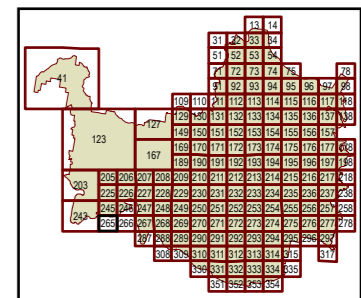
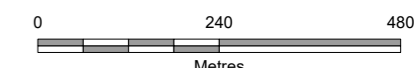
While every care is taken to ensure the accuracy of this data, the Brisbane City Council and the copyright owners, in permitting the use of this data, make no representations or warranties about its accuracy, reliability, completeness or suitability for any particular purpose and disclaims all responsibility and all liability (including without limitation, liability in negligence) for all expenses, losses, damages (including indirect or consequential damage) and costs which you might incur as a result of the data being inaccurate or incomplete in any way and for any reason.

© The State of Queensland (Department of Resources) (2021)  
 © Brisbane City Council (2022)




Projection: Map Grid of Australia, Zone 56  
 Horizontal Datum: Geocentric Datum of Australia 1994

Approximate Scale @ A3 1:10,000



Plans for Trunk Infrastructure  
 Parks & Land for  
 Community Facilities  
 Map PCF265





**Future infrastructure**

- Community facility - indicative location
- Park acquisition and embellishment - specific location
- Park acquisition and embellishment - indicative location
- Park upgrade - specific location
- Park embellishment - specific location
- Corridor link park acquisition and embellishment - specific location
- Corridor link park acquisition and embellishment - indicative location

**Existing infrastructure**

- Community facility
- Trunk park
- Non-trunk park

**Boundaries**

- Suburb boundaries
- Priority infrastructure area
- Public parks service catchments
- Land for community facilities service catchments
- Property boundaries (June 2021)
- Individual network map boundaries
- Waterways

**NOTES**

This map is notional only and should not be used for interpreting City Plan provisions relating to specific sites. To properly interpret the maps, the planning scheme must be referred to.

As adopted by Council, effective as of XXth XXXX 202X.

Based on Cadastral Data provided with the permission of the Department of Resources.

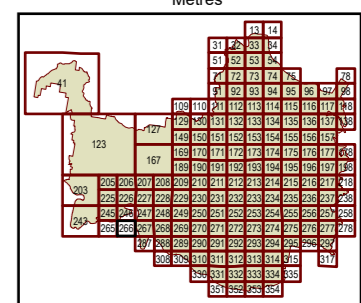
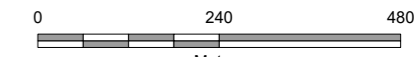
While every care is taken to ensure the accuracy of this data, the Brisbane City Council and the copyright owners, in permitting the use of this data, make no representations or warranties about its accuracy, reliability, completeness or suitability for any particular purpose and disclaims all responsibility and all liability (including without limitation, liability in negligence) for all expenses, losses, damages (including indirect or consequential damage) and costs which you might incur as a result of the data being inaccurate or incomplete in any way and for any reason.

© The State of Queensland (Department of Resources) (2021)  
 © Brisbane City Council (2022)



Projection: Map Grid of Australia, Zone 56  
 Horizontal Datum: Geocentric Datum of Australia 1994

Approximate Scale @ A3 1:10,000



Plans for Trunk Infrastructure  
 Parks & Land for  
 Community Facilities  
 Map PCF266





**Future infrastructure**

- Community facility - indicative location
- Park acquisition and embellishment - specific location
- Park acquisition and embellishment - indicative location
- Park upgrade - specific location
- Park embellishment - specific location
- Corridor link park acquisition and embellishment - specific location
- Corridor link park acquisition and embellishment - indicative location

**Existing infrastructure**

- Community facility
- Trunk park
- Non-trunk park

**Boundaries**

- Suburb boundaries
- Priority infrastructure area
- Public parks service catchments
- Land for community facilities service catchments
- Property boundaries (June 2021)
- Individual network map boundaries
- Waterways

**NOTES**

This map is notional only and should not be used for interpreting City Plan provisions relating to specific sites. To properly interpret the maps, the planning scheme must be referred to.

As adopted by Council, effective as of XXth XXXX 202X.

Based on Cadastral Data provided with the permission of the Department of Resources.

While every care is taken to ensure the accuracy of this data, the Brisbane City Council and the copyright owners, in permitting the use of this data, make no representations or warranties about its accuracy, reliability, completeness or suitability for any particular purpose and disclaims all responsibility and all liability (including without limitation, liability in negligence) for all expenses, losses, damages (including indirect or consequential damage) and costs which you might incur as a result of the data being inaccurate or incomplete in any way and for any reason.

© The State of Queensland (Department of Resources) (2021)  
 © Brisbane City Council (2022)

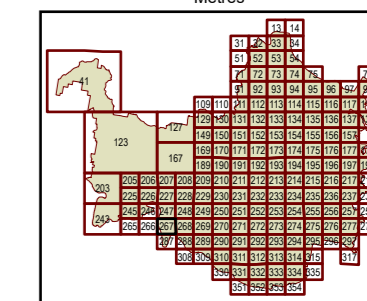


Projection: Map Grid of Australia, Zone 56  
 Horizontal Datum: Geocentric Datum of Australia 1994

Approximate Scale @ A3 1:10,000

0 240 480

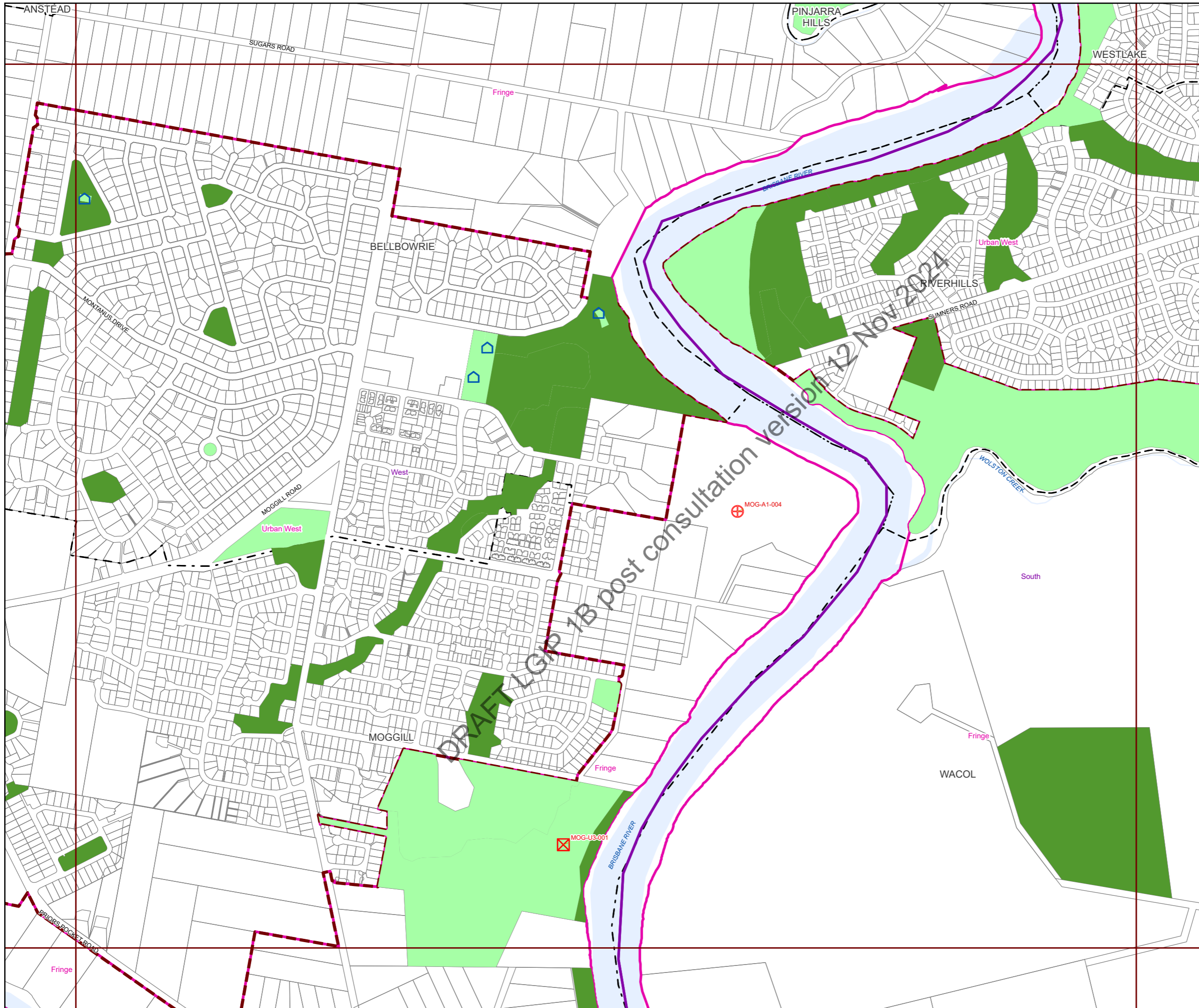
Metres



Plans for Trunk Infrastructure  
 Parks & Land for  
 Community Facilities  
 Map PCF267







**Future infrastructure**

- Community facility - indicative location
- Park acquisition and embellishment - specific location
- Park acquisition and embellishment - indicative location
- Park upgrade - specific location
- Park embellishment - specific location
- Corridor link park acquisition and embellishment - specific location
- Corridor link park acquisition and embellishment - indicative location

**Existing infrastructure**

- Community facility
- Trunk park
- Non-trunk park

**Boundaries**

- Suburb boundaries
- Priority infrastructure area
- Public parks service catchments
- Land for community facilities service catchments
- Property boundaries (June 2021)
- Individual network map boundaries
- Waterways

**NOTES**

This map is notional only and should not be used for interpreting City Plan provisions relating to specific sites. To properly interpret the maps, the planning scheme must be referred to.

As adopted by Council, effective as of XXth XXXX 202X.

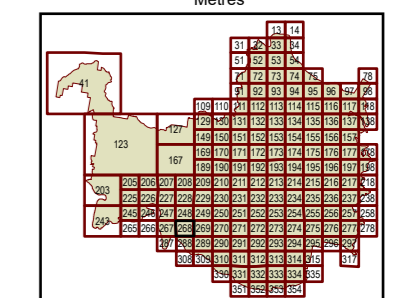
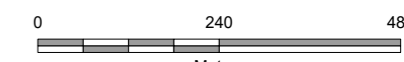
Based on Cadastral Data provided with the permission of the Department of Resources.

While every care is taken to ensure the accuracy of this data, the Brisbane City Council and the copyright owners, in permitting the use of this data, make no representations or warranties about its accuracy, reliability, completeness or suitability for any particular purpose and disclaims all responsibility and all liability (including without limitation, liability in negligence) for all expenses, losses, damages (including indirect or consequential damage) and costs which you might incur as a result of the data being inaccurate or incomplete in any way and for any reason.

© The State of Queensland (Department of Resources) (2021)  
 © Brisbane City Council (2022)

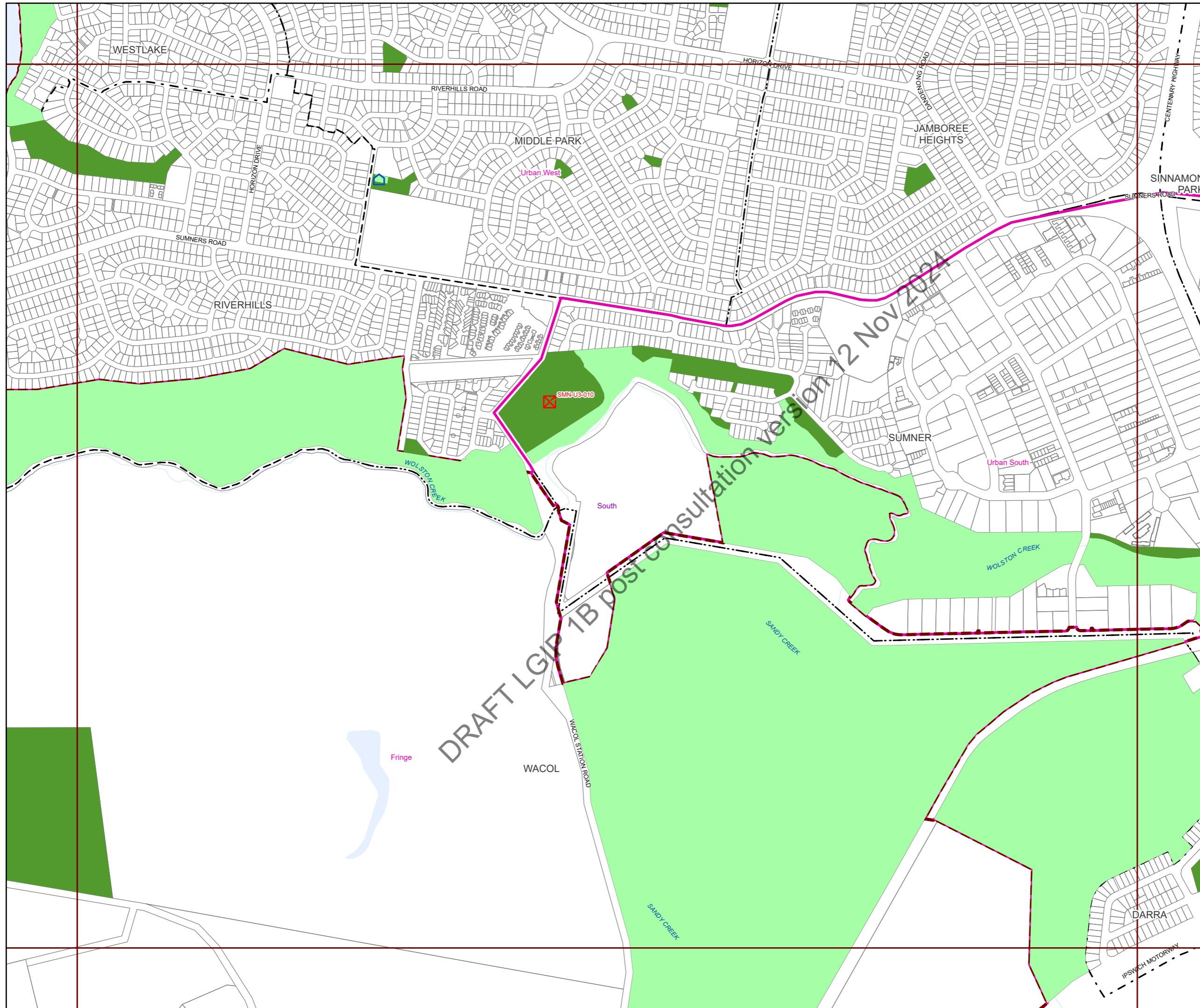
Projection: Map Grid of Australia, Zone 56  
 Horizontal Datum: Geocentric Datum of Australia 1994

Approximate Scale @ A3 1:10,000



Plans for Trunk Infrastructure  
 Parks & Land for  
 Community Facilities  
 Map PCF268





**Future infrastructure**

- Community facility - indicative location
- Park acquisition and embellishment - specific location
- Park acquisition and embellishment - indicative location
- Park upgrade - specific location
- Park embellishment - specific location
- Corridor link park acquisition and embellishment - specific location
- Corridor link park acquisition and embellishment - indicative location

**Existing infrastructure**

- Community facility
- Trunk park
- Non-trunk park

**Boundaries**

- Suburb boundaries
- Priority infrastructure area
- Public parks service catchments
- Land for community facilities service catchments
- Property boundaries (June 2021)
- Individual network map boundaries
- Waterways

**NOTES**

This map is notional only and should not be used for interpreting City Plan provisions relating to specific sites. To properly interpret the maps, the planning scheme must be referred to.

As adopted by Council, effective as of XXth XXXX 202X.

Based on Cadastral Data provided with the permission of the Department of Resources.

While every care is taken to ensure the accuracy of this data, the Brisbane City Council and the copyright owners, in permitting the use of this data, make no representations or warranties about its accuracy, reliability, completeness or suitability for any particular purpose and disclaims all responsibility and all liability (including without limitation, liability in negligence) for all expenses, losses, damages (including indirect or consequential damage) and costs which you might incur as a result of the data being inaccurate or incomplete in any way and for any reason.

© The State of Queensland (Department of Resources) (2021)  
 © Brisbane City Council (2022)

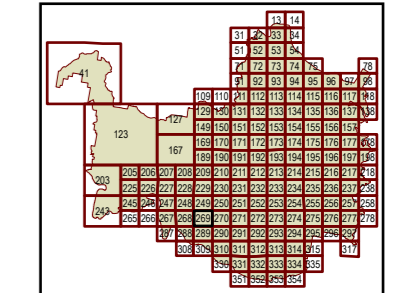


Projection: Map Grid of Australia, Zone 56  
 Horizontal Datum: Geocentric Datum of Australia 1994

Approximate Scale @ A3 1:10,000

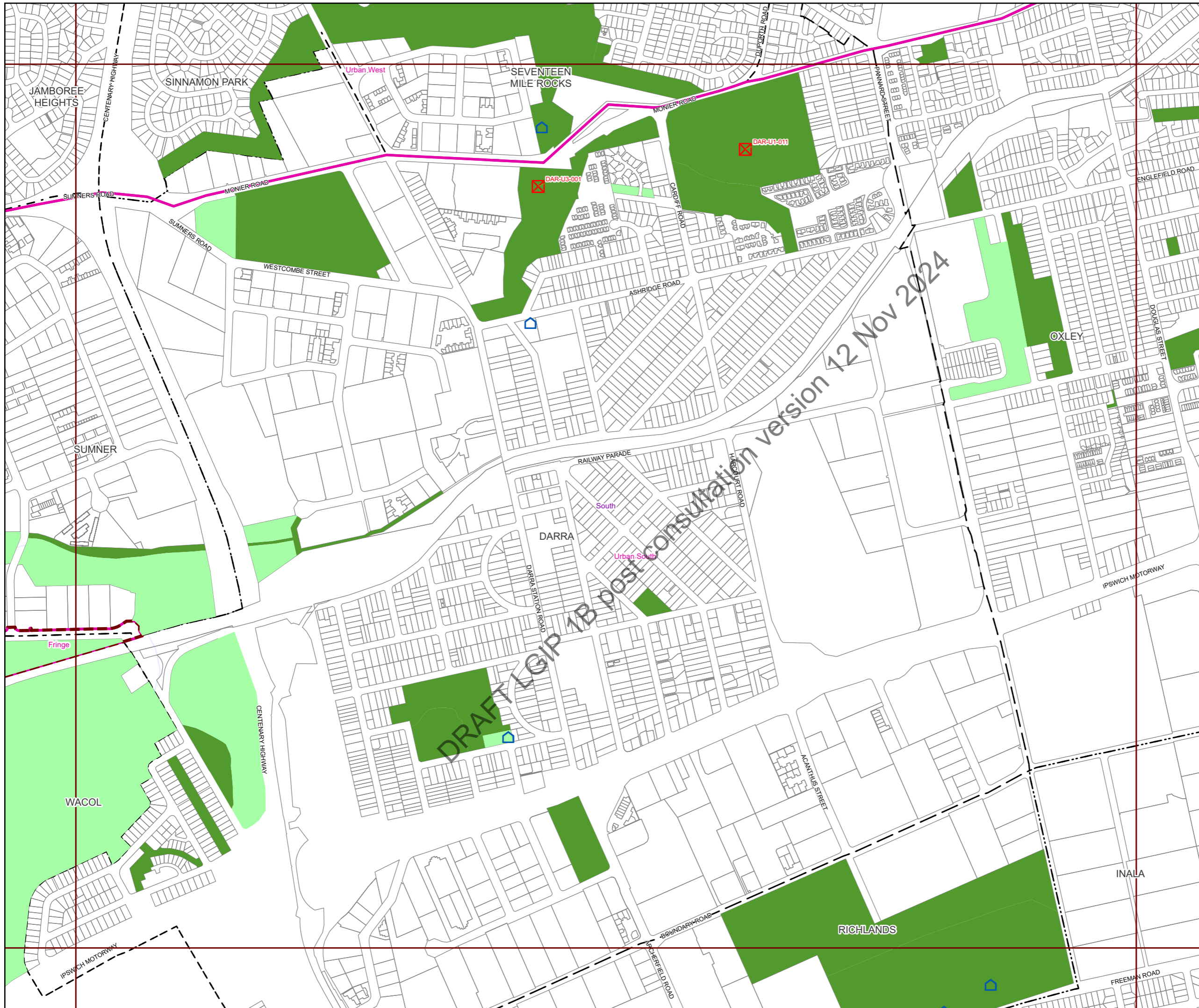
0 240 480

Metres



Plans for Trunk Infrastructure  
 Parks & Land for  
 Community Facilities  
 Map PCF269





**Future infrastructure**

- Community facility - indicative location
- Park acquisition and embellishment - specific location
- Park acquisition and embellishment - indicative location
- Park upgrade - specific location
- Park embellishment - specific location
- Corridor link park acquisition and embellishment - specific location
- Corridor link park acquisition and embellishment - indicative location

**Existing infrastructure**

- Community facility
- Trunk park
- Non-trunk park

**Boundaries**

- Suburb boundaries
- Priority infrastructure area
- Public parks service catchments
- Land for community facilities service catchments
- Property boundaries (June 2021)
- Individual network map boundaries
- Waterways

**NOTES**

This map is notional only and should not be used for interpreting City Plan provisions relating to specific sites. To properly interpret the maps, the planning scheme must be referred to.

As adopted by Council, effective as of XXth XXXX 202X.

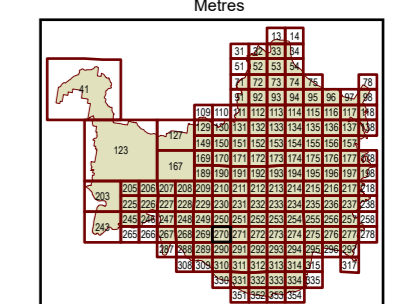
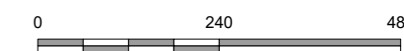
Based on Cadastral Data provided with the permission of the Department of Resources.

While every care is taken to ensure the accuracy of this data, the Brisbane City Council and the copyright owners, in permitting the use of this data, make no representations or warranties about its accuracy, reliability, completeness or suitability for any particular purpose and disclaims all responsibility and all liability (including without limitation, liability in negligence) for all expenses, losses, damages (including indirect or consequential damage) and costs which you might incur as a result of the data being inaccurate or incomplete in any way and for any reason.

© The State of Queensland (Department of Resources) (2021)  
 © Brisbane City Council (2022)

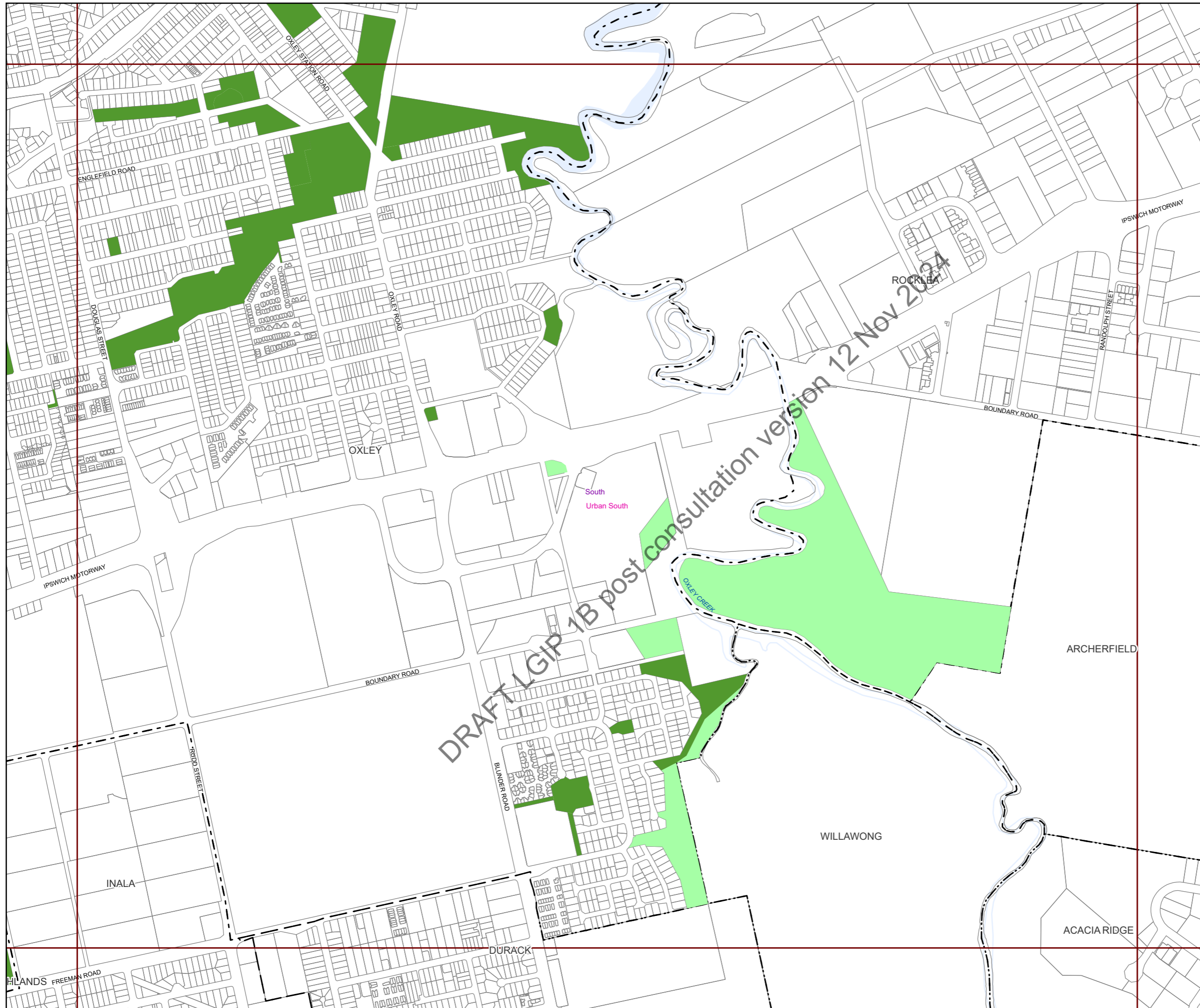
Projection: Map Grid of Australia, Zone 56  
 Horizontal Datum: Geocentric Datum of Australia 1994

Approximate Scale @ A3 1:10,000



Plans for Trunk Infrastructure  
 Parks & Land for  
 Community Facilities  
 Map PCF270





**Future infrastructure**

- Community facility - indicative location
- Park acquisition and embellishment - specific location
- Park acquisition and embellishment - indicative location
- Park upgrade - specific location
- Park embellishment - specific location
- Corridor link park acquisition and embellishment - specific location
- Corridor link park acquisition and embellishment - indicative location

**Existing infrastructure**

- Community facility
- Trunk park
- Non-trunk park

**Boundaries**

- Suburb boundaries
- Priority infrastructure area
- Public parks service catchments
- Land for community facilities service catchments
- Property boundaries (June 2021)
- Individual network map boundaries
- Waterways

**NOTES**

This map is notional only and should not be used for interpreting City Plan provisions relating to specific sites. To properly interpret the maps, the planning scheme must be referred to.

As adopted by Council, effective as of XXth XXXX 202X.

Based on Cadastral Data provided with the permission of the Department of Resources.

While every care is taken to ensure the accuracy of this data, the Brisbane City Council and the copyright owners, in permitting the use of this data, make no representations or warranties about its accuracy, reliability, completeness or suitability for any particular purpose and disclaims all responsibility and all liability (including without limitation, liability in negligence) for all expenses, losses, damages (including indirect or consequential damage) and costs which you might incur as a result of the data being inaccurate or incomplete in any way and for any reason.

© The State of Queensland (Department of Resources) (2021)  
 © Brisbane City Council (2022)

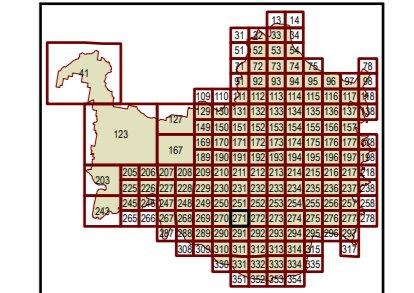


Projection: Map Grid of Australia, Zone 56  
 Horizontal Datum: Geocentric Datum of Australia 1994

Approximate Scale @ A3 1:10,000

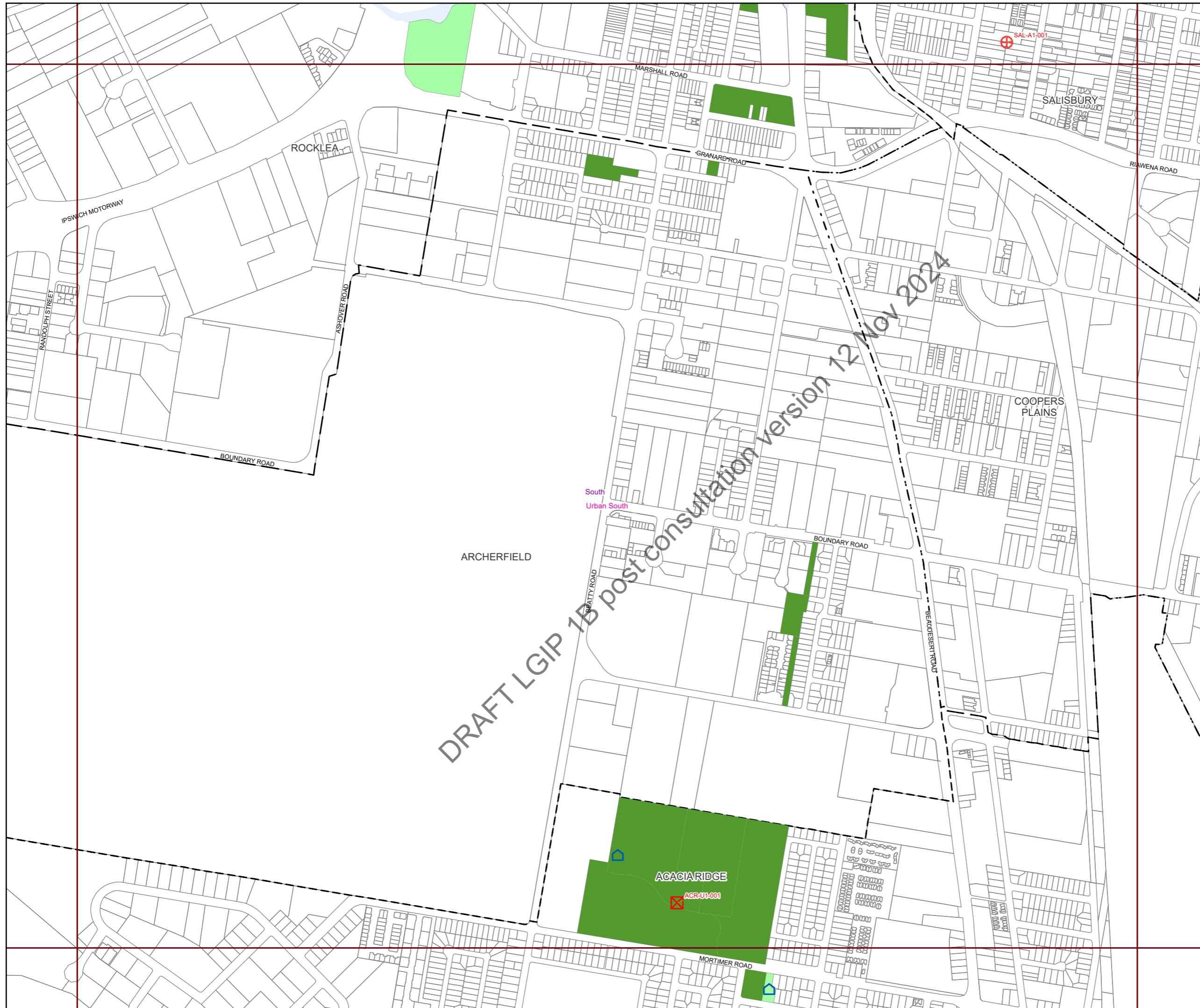
0 240 480

Metres



Plans for Trunk Infrastructure  
 Parks & Land for  
 Community Facilities  
 Map PCF271





**Future infrastructure**

- Community facility - indicative location
- Park acquisition and embellishment - specific location
- Park acquisition and embellishment - indicative location
- Park upgrade - specific location
- Park embellishment - specific location
- Corridor link park acquisition and embellishment - specific location
- Corridor link park acquisition and embellishment - indicative location

**Existing infrastructure**

- Community facility
- Trunk park
- Non-trunk park

**Boundaries**

- Suburb boundaries
- Priority infrastructure area
- Public parks service catchments
- Land for community facilities service catchments
- Property boundaries (June 2021)
- Individual network map boundaries
- Waterways

**NOTES**

This map is notional only and should not be used for interpreting City Plan provisions relating to specific sites. To properly interpret the maps, the planning scheme must be referred to.

As adopted by Council, effective as of XXth XXXX 202X.

Based on Cadastral Data provided with the permission of the Department of Resources.

While every care is taken to ensure the accuracy of this data, the Brisbane City Council and the copyright owners, in permitting the use of this data, make no representations or warranties about its accuracy, reliability, completeness or suitability for any particular purpose and disclaims all responsibility and all liability (including without limitation, liability in negligence) for all expenses, losses, damages (including indirect or consequential damage) and costs which you might incur as a result of the data being inaccurate or incomplete in any way and for any reason.

© The State of Queensland (Department of Resources) (2021)  
 © Brisbane City Council (2022)

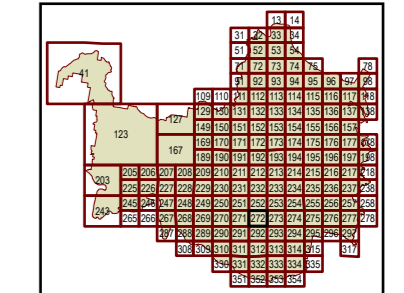


Projection: Map Grid of Australia, Zone 56  
 Horizontal Datum: Geocentric Datum of Australia 1994

Approximate Scale @ A3 1:10,000

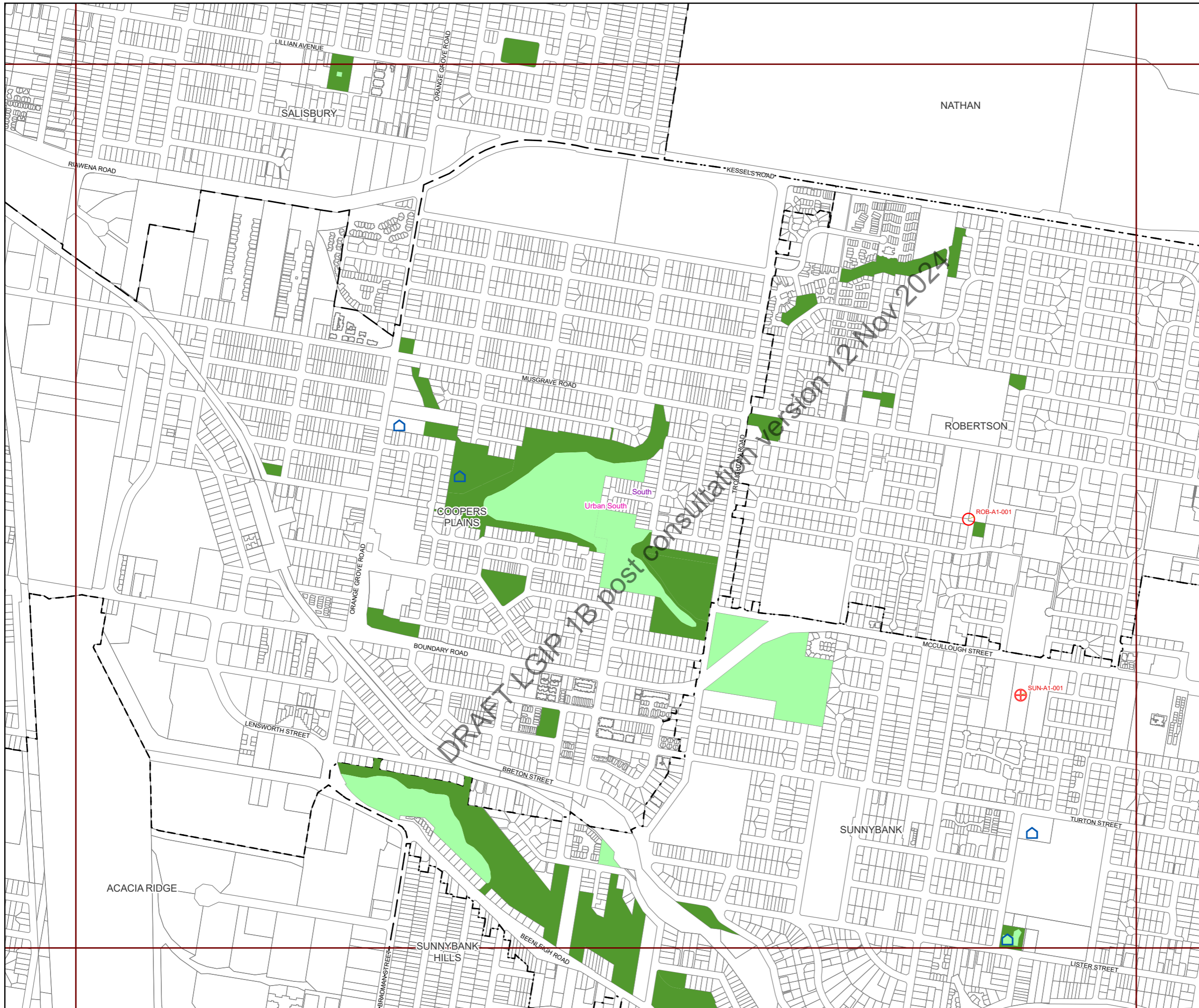
0 240 480

Metres



Plans for Trunk Infrastructure  
 Parks & Land for  
 Community Facilities  
 Map PCF272





**Future infrastructure**

- Community facility - indicative location
- Park acquisition and embellishment - specific location
- Park acquisition and embellishment - indicative location
- Park upgrade - specific location
- Park embellishment - specific location
- Corridor link park acquisition and embellishment - specific location
- Corridor link park acquisition and embellishment - indicative location

**Existing infrastructure**

- Community facility
- Trunk park
- Non-trunk park

**Boundaries**

- Suburb boundaries
- Priority infrastructure area
- Public parks service catchments
- Land for community facilities service catchments
- Property boundaries (June 2021)
- Individual network map boundaries
- Waterways

**NOTES**

This map is notional only and should not be used for interpreting City Plan provisions relating to specific sites. To properly interpret the maps, the planning scheme must be referred to.

As adopted by Council, effective as of XXth XXXX 202X.

Based on Cadastral Data provided with the permission of the Department of Resources.

While every care is taken to ensure the accuracy of this data, the Brisbane City Council and the copyright owners, in permitting the use of this data, make no representations or warranties about its accuracy, reliability, completeness or suitability for any particular purpose and disclaims all responsibility and all liability (including without limitation, liability in negligence) for all expenses, losses, damages (including indirect or consequential damage) and costs which you might incur as a result of the data being inaccurate or incomplete in any way and for any reason.

© The State of Queensland (Department of Resources) (2021)  
 © Brisbane City Council (2022)

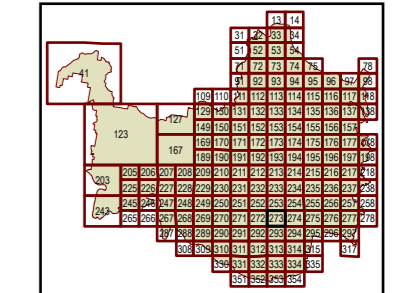


Projection: Map Grid of Australia, Zone 56  
 Horizontal Datum: Geocentric Datum of Australia 1994

Approximate Scale @ A3 1:10,000

0 240 480

Metres



Plans for Trunk Infrastructure  
 Parks & Land for  
 Community Facilities  
 Map PCF273





**Future infrastructure**

- Community facility - indicative location
- Park acquisition and embellishment - specific location
- Park acquisition and embellishment - indicative location
- Park upgrade - specific location
- Park embellishment - specific location
- Corridor link park acquisition and embellishment - specific location
- Corridor link park acquisition and embellishment - indicative location

**Existing infrastructure**

- Community facility
- Trunk park
- Non-trunk park

**Boundaries**

- Suburb boundaries
- Priority infrastructure area
- Public parks service catchments
- Land for community facilities service catchments
- Property boundaries (June 2021)
- Individual network map boundaries
- Waterways

**NOTES**

This map is notional only and should not be used for interpreting City Plan provisions relating to specific sites. To properly interpret the maps, the planning scheme must be referred to.

As adopted by Council, effective as of XXth XXXX 202X.

Based on Cadastral Data provided with the permission of the Department of Resources.

While every care is taken to ensure the accuracy of this data, the Brisbane City Council and the copyright owners, in permitting the use of this data, make no representations or warranties about its accuracy, reliability, completeness or suitability for any particular purpose and disclaims all responsibility and all liability (including without limitation, liability in negligence) for all expenses, losses, damages (including indirect or consequential damage) and costs which you might incur as a result of the data being inaccurate or incomplete in any way and for any reason.

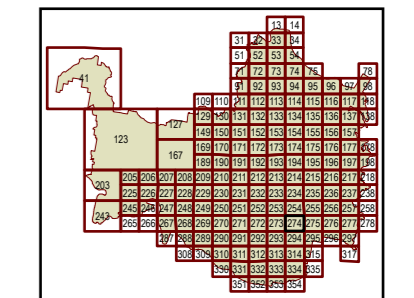
© The State of Queensland (Department of Resources) (2021)  
 © Brisbane City Council (2022)

Projection: Map Grid of Australia, Zone 56  
 Horizontal Datum: Geocentric Datum of Australia 1994

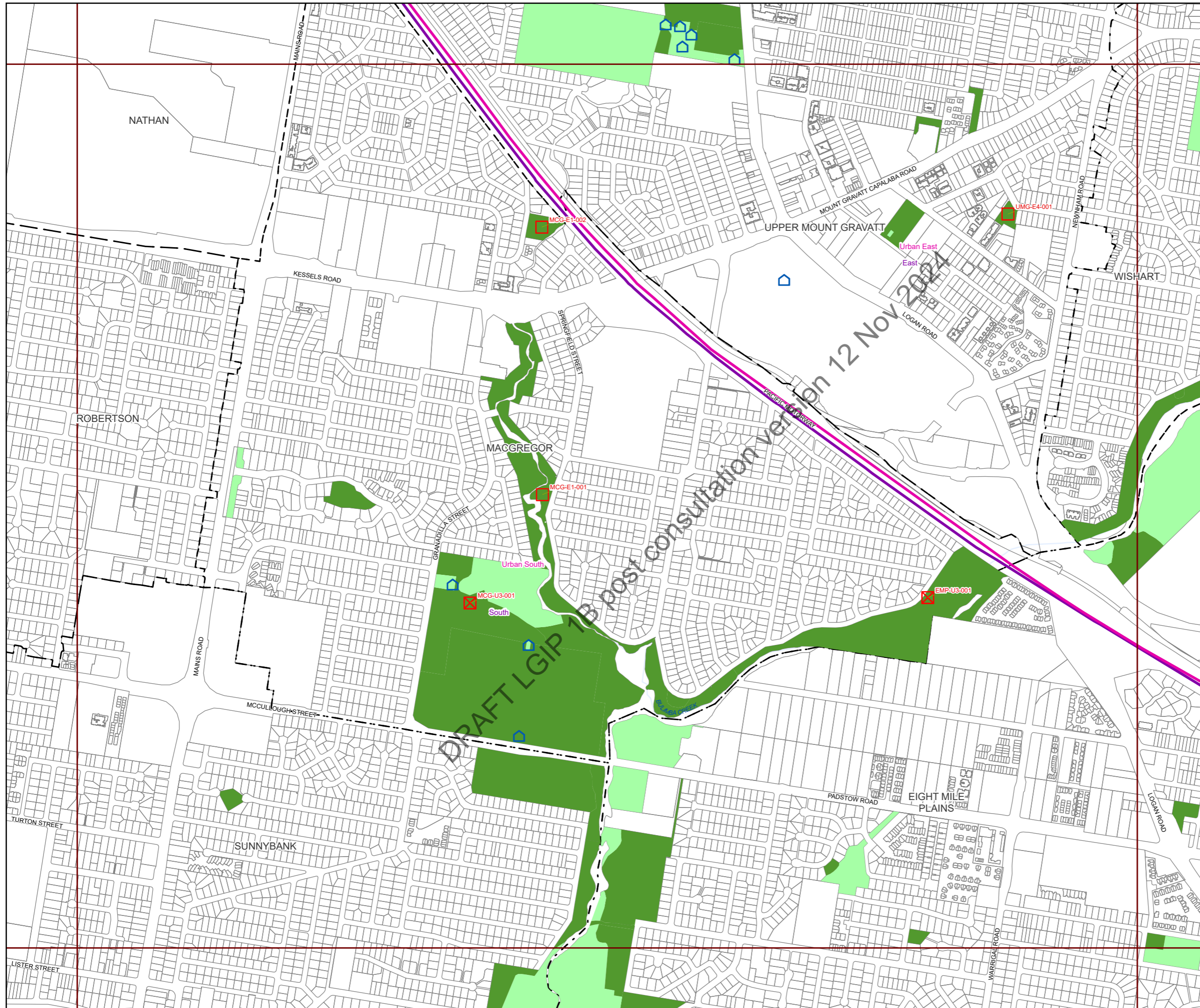
Approximate Scale @ A3 1:10,000

0 240 480

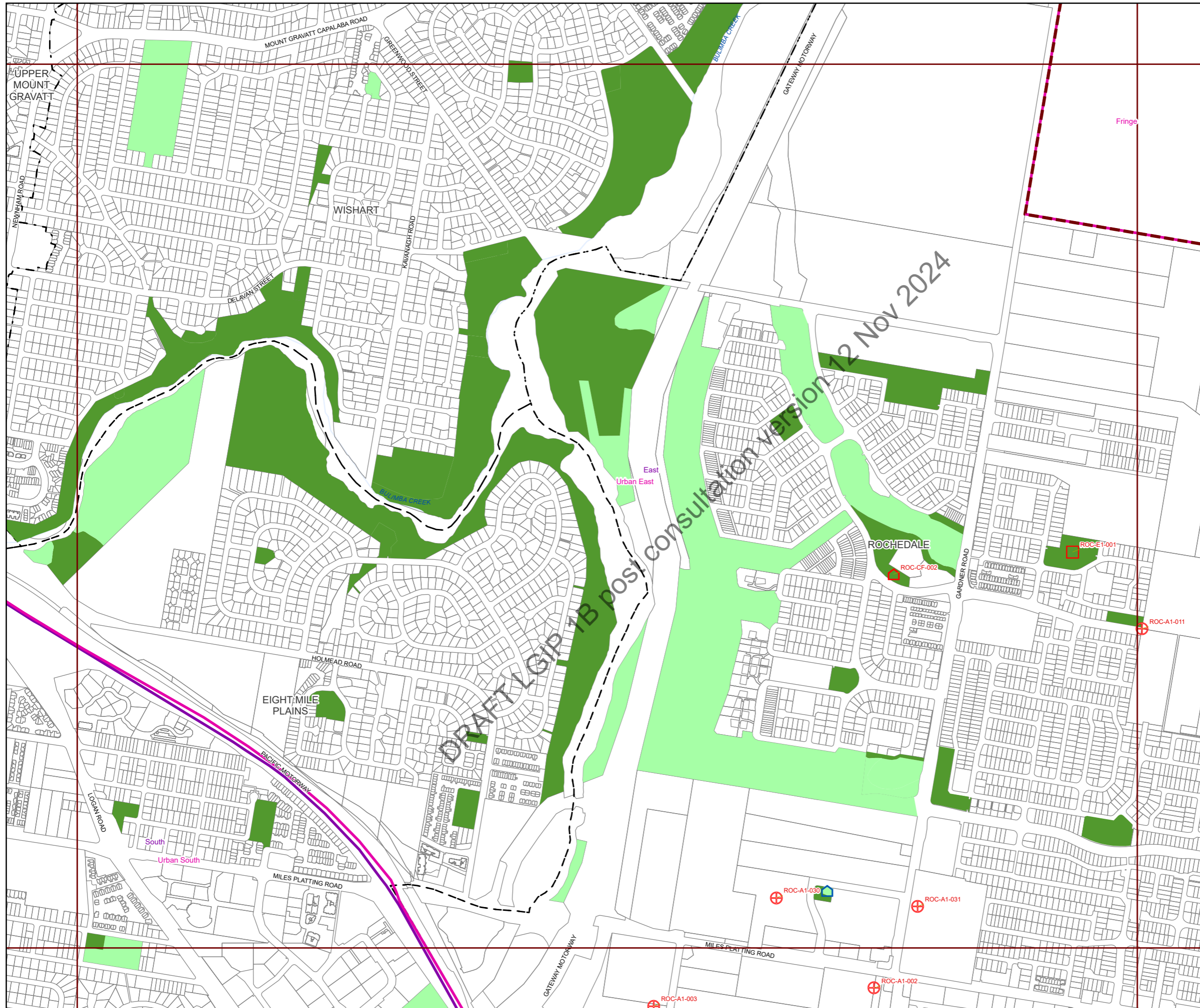
Metres



Plans for Trunk Infrastructure  
 Parks & Land for  
 Community Facilities  
 Map PCF274







**Future infrastructure**

- Community facility - indicative location
- Park acquisition and embellishment - specific location
- Park acquisition and embellishment - indicative location
- Park upgrade - specific location
- Park embellishment - specific location
- Corridor link park acquisition and embellishment - specific location
- Corridor link park acquisition and embellishment - indicative location

**Existing infrastructure**

- Community facility
- Trunk park
- Non-trunk park

**Boundaries**

- Suburb boundaries
- Priority infrastructure area
- Public parks service catchments
- Land for community facilities service catchments
- Property boundaries (June 2021)
- Individual network map boundaries
- Waterways

**NOTES**

This map is notional only and should not be used for interpreting City Plan provisions relating to specific sites. To properly interpret the maps, the planning scheme must be referred to.

As adopted by Council, effective as of XXth XXXX 202X.

Based on Cadastral Data provided with the permission of the Department of Resources.

While every care is taken to ensure the accuracy of this data, the Brisbane City Council and the copyright owners, in permitting the use of this data, make no representations or warranties about its accuracy, reliability, completeness or suitability for any particular purpose and disclaims all responsibility and all liability (including without limitation, liability in negligence) for all expenses, losses, damages (including indirect or consequential damage) and costs which you might incur as a result of the data being inaccurate or incomplete in any way and for any reason.

© The State of Queensland (Department of Resources) (2021)  
 © Brisbane City Council (2022)

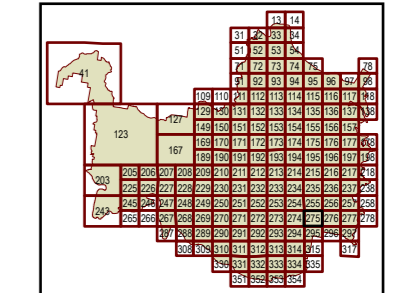


Projection: Map Grid of Australia, Zone 56  
 Horizontal Datum: Geocentric Datum of Australia 1994

Approximate Scale @ A3 1:10,000

0 240 480

Metres



Plans for Trunk Infrastructure  
 Parks & Land for  
 Community Facilities  
 Map PCF275





**Future infrastructure**

- Community facility - indicative location
- Park acquisition and embellishment - specific location
- Park acquisition and embellishment - indicative location
- Park upgrade - specific location
- Park embellishment - specific location
- Corridor link park acquisition and embellishment - specific location
- Corridor link park acquisition and embellishment - indicative location

**Existing infrastructure**

- Community facility
- Trunk park
- Non-trunk park

**Boundaries**

- Suburb boundaries
- Priority infrastructure area
- Public parks service catchments
- Land for community facilities service catchments
- Property boundaries (June 2021)
- Individual network map boundaries
- Waterways

**NOTES**

This map is notional only and should not be used for interpreting City Plan provisions relating to specific sites. To properly interpret the maps, the planning scheme must be referred to.

As adopted by Council, effective as of XXth XXXX 202X.

Based on Cadastral Data provided with the permission of the Department of Resources.

While every care is taken to ensure the accuracy of this data, the Brisbane City Council and the copyright owners, in permitting the use of this data, make no representations or warranties about its accuracy, reliability, completeness or suitability for any particular purpose and disclaims all responsibility and all liability (including without limitation, liability in negligence) for all expenses, losses, damages (including indirect or consequential damage) and costs which you might incur as a result of the data being inaccurate or incomplete in any way and for any reason.

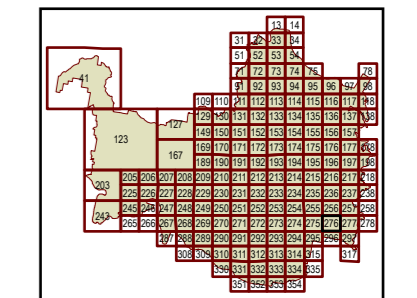
© The State of Queensland (Department of Resources) (2021)  
 © Brisbane City Council (2022)

Projection: Map Grid of Australia, Zone 56  
 Horizontal Datum: Geocentric Datum of Australia 1994

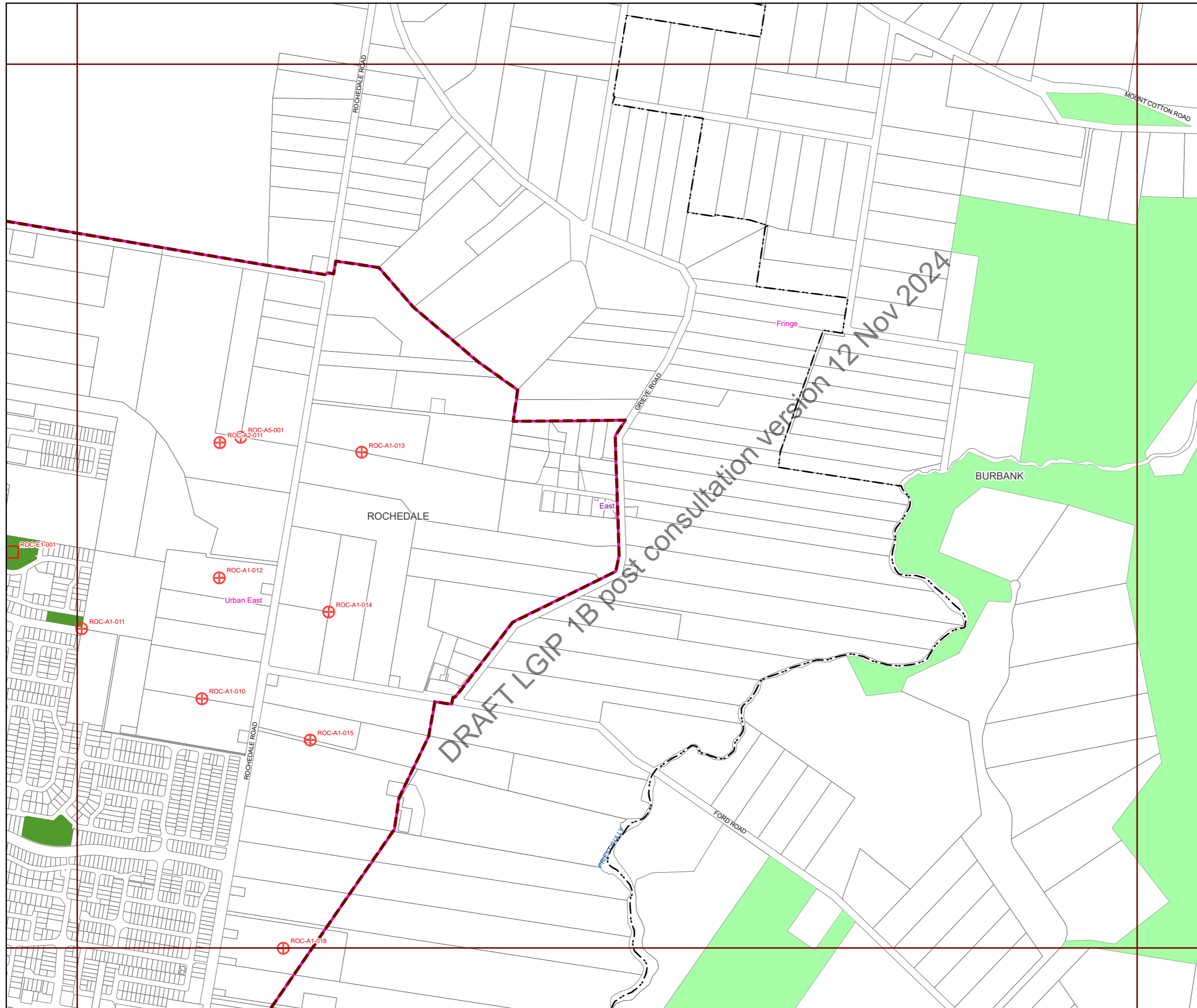
Approximate Scale @ A3 1:10,000

0 240 480

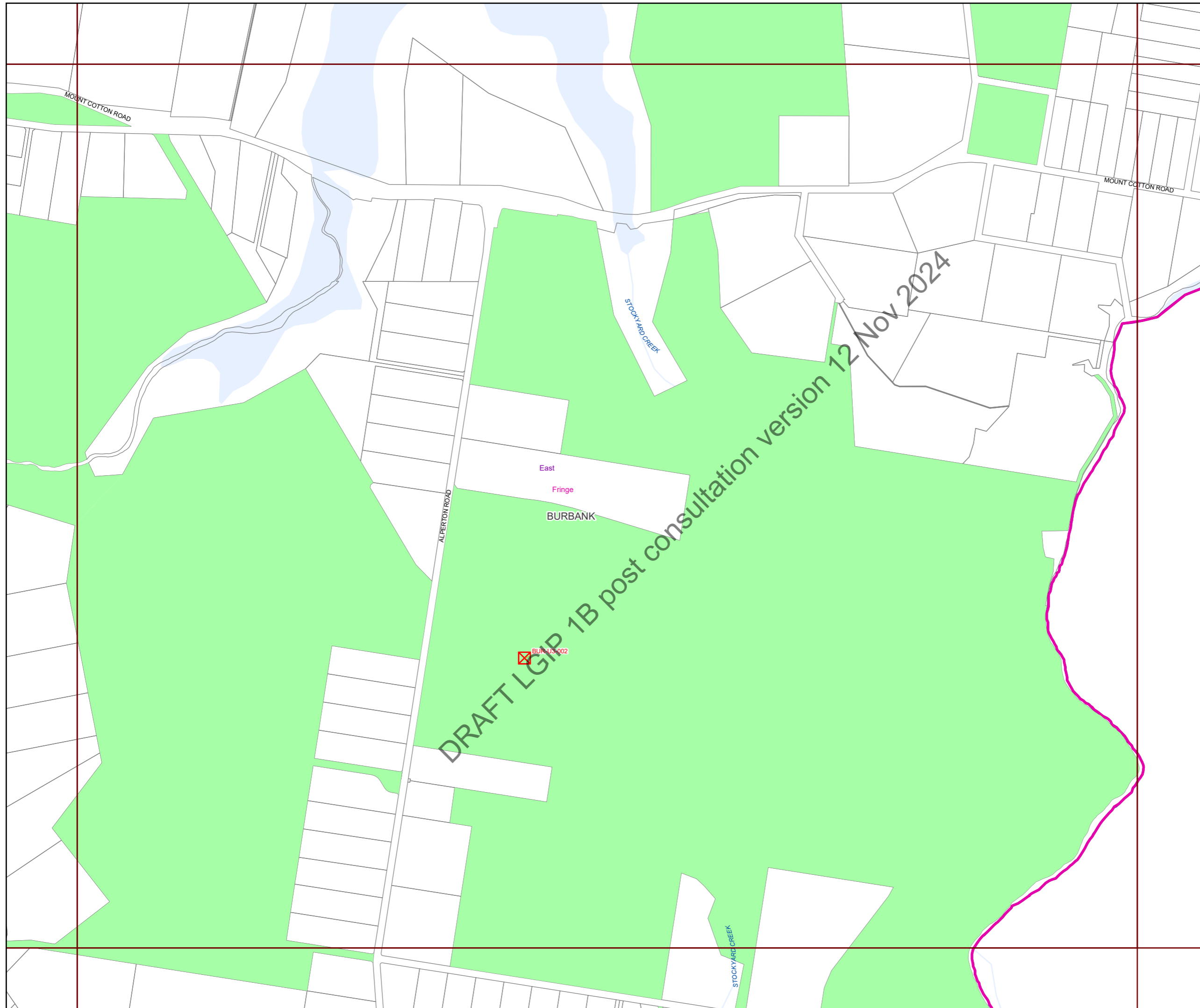
Metres



Plans for Trunk Infrastructure  
 Parks & Land for  
 Community Facilities  
 Map PCF276







**Future infrastructure**

- Community facility - indicative location
- Park acquisition and embellishment - specific location
- Park acquisition and embellishment - indicative location
- Park upgrade - specific location
- Park embellishment - specific location
- Corridor link park acquisition and embellishment - specific location
- Corridor link park acquisition and embellishment - indicative location

**Existing infrastructure**

- Community facility
- Trunk park
- Non-trunk park

**Boundaries**

- Suburb boundaries
- Priority infrastructure area
- Public parks service catchments
- Land for community facilities service catchments
- Property boundaries (June 2021)
- Individual network map boundaries
- Waterways

**NOTES**

This map is notional only and should not be used for interpreting City Plan provisions relating to specific sites. To properly interpret the maps, the planning scheme must be referred to.

As adopted by Council, effective as of XXth XXXX 202X.

Based on Cadastral Data provided with the permission of the Department of Resources.

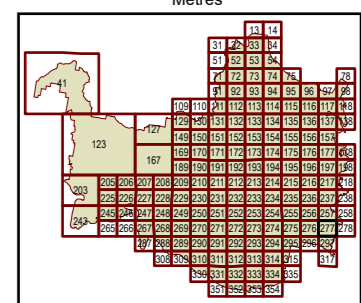
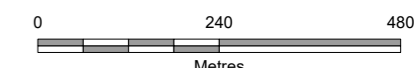
While every care is taken to ensure the accuracy of this data, the Brisbane City Council and the copyright owners, in permitting the use of this data, make no representations or warranties about its accuracy, reliability, completeness or suitability for any particular purpose and disclaims all responsibility and all liability (including without limitation, liability in negligence) for all expenses, losses, damages (including indirect or consequential damage) and costs which you might incur as a result of the data being inaccurate or incomplete in any way and for any reason.

© The State of Queensland (Department of Resources) (2021)  
 © Brisbane City Council (2022)



Projection: Map Grid of Australia, Zone 56  
 Horizontal Datum: Geocentric Datum of Australia 1994

Approximate Scale @ A3 1:10,000



Plans for Trunk Infrastructure  
 Parks & Land for  
 Community Facilities  
 Map PCF277





**Future infrastructure**

- Community facility - indicative location
- Park acquisition and embellishment - specific location
- Park acquisition and embellishment - indicative location
- Park upgrade - specific location
- Park embellishment - specific location
- Corridor link park acquisition and embellishment - specific location
- Corridor link park acquisition and embellishment - indicative location

**Existing infrastructure**

- Community facility
- Trunk park
- Non-trunk park

**Boundaries**

- Suburb boundaries
- Priority infrastructure area
- Public parks service catchments
- Land for community facilities service catchments
- Property boundaries (June 2021)
- Individual network map boundaries
- Waterways

**NOTES**

This map is notional only and should not be used for interpreting City Plan provisions relating to specific sites. To properly interpret the maps, the planning scheme must be referred to.

As adopted by Council, effective as of XXth XXXX 202X.

Based on Cadastral Data provided with the permission of the Department of Resources.

While every care is taken to ensure the accuracy of this data, the Brisbane City Council and the copyright owners, in permitting the use of this data, make no representations or warranties about its accuracy, reliability, completeness or suitability for any particular purpose and disclaims all responsibility and all liability (including without limitation, liability in negligence) for all expenses, losses, damages (including indirect or consequential damage) and costs which you might incur as a result of the data being inaccurate or incomplete in any way and for any reason.

© The State of Queensland (Department of Resources) (2021)  
 © Brisbane City Council (2022)

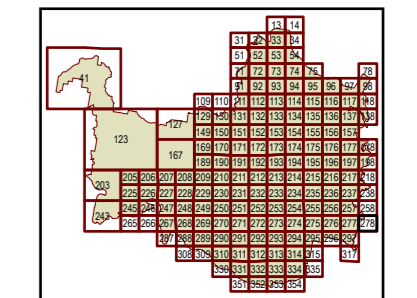


Projection: Map Grid of Australia, Zone 56  
 Horizontal Datum: Geocentric Datum of Australia 1994

Approximate Scale @ A3 1:10,000

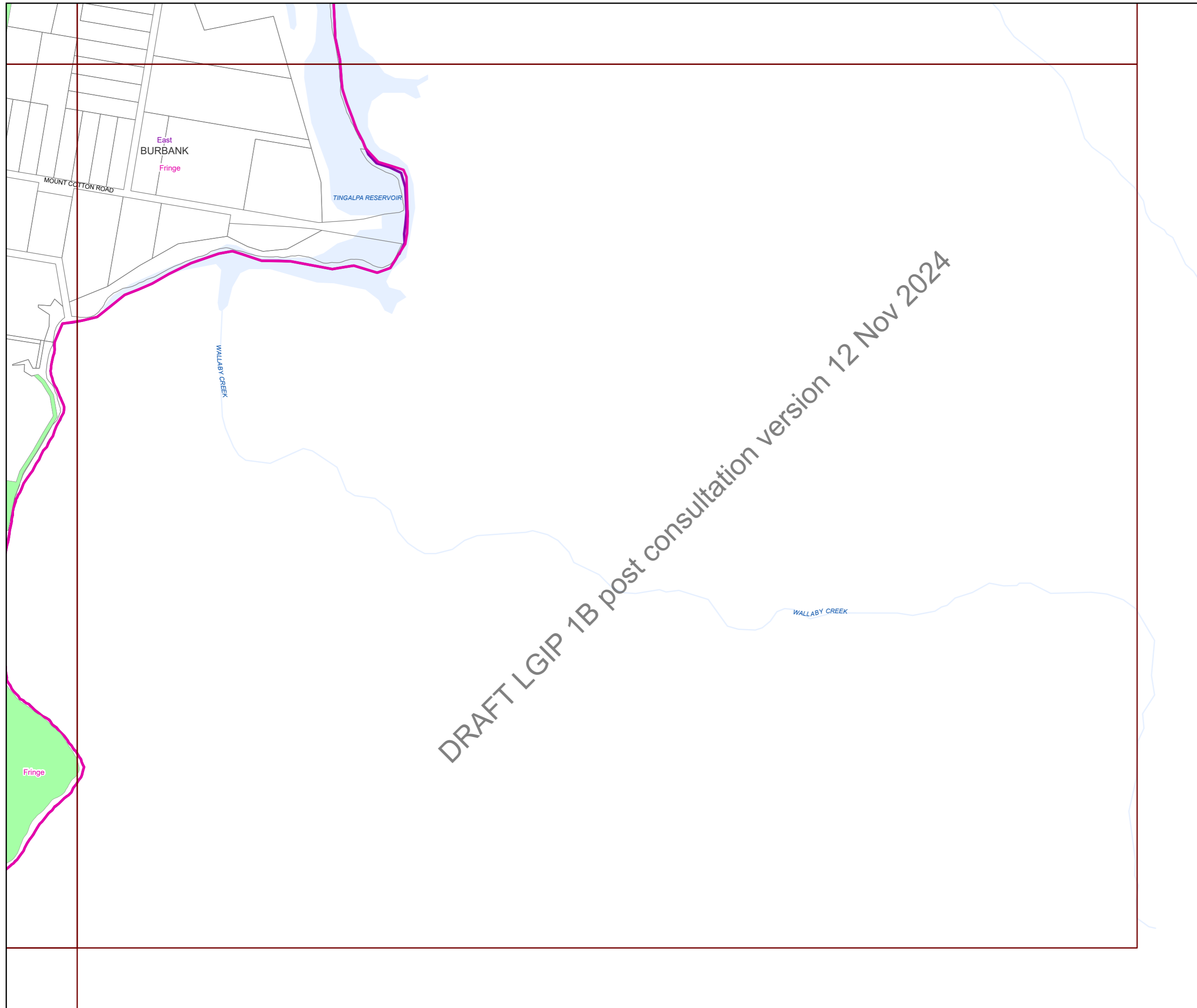
0 240 480

Metres

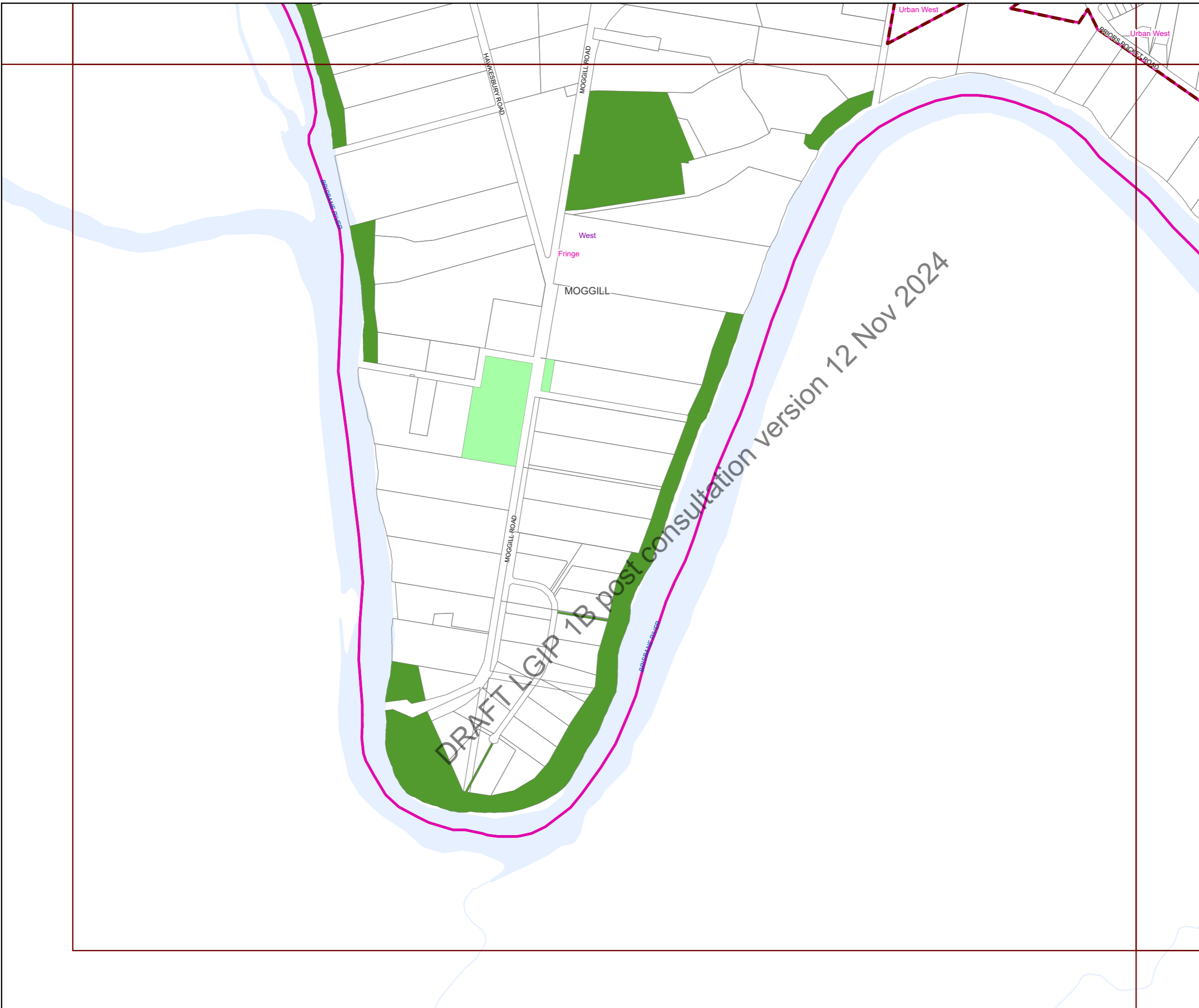


Plans for Trunk Infrastructure  
 Parks & Land for  
 Community Facilities  
 Map PCF278

DRAFT LGIP 1B post consultation version 12 Nov 2024







**Future infrastructure**

- Community facility - indicative location
- Park acquisition and embellishment - specific location
- Park acquisition and embellishment - indicative location
- Park upgrade - specific location
- Park embellishment - specific location
- Corridor link park acquisition and embellishment - specific location
- Corridor link park acquisition and embellishment - indicative location

**Existing infrastructure**

- Community facility
- Trunk park
- Non-trunk park

**Boundaries**

- Suburb boundaries
- Priority infrastructure area
- Public parks service catchments
- Land for community facilities service catchments
- Property boundaries (June 2021)
- Individual network map boundaries
- Waterways

**NOTES**

This map is notional only and should not be used for interpreting City Plan provisions relating to specific sites. To properly interpret the maps, the planning scheme must be referred to.

As adopted by Council, effective as of XXth XXXX 202X.

Based on Cadastral Data provided with the permission of the Department of Resources.

While every care is taken to ensure the accuracy of this data, the Brisbane City Council and the copyright owners, in permitting the use of this data, make no representations or warranties about its accuracy, reliability, completeness or suitability for any particular purpose and disclaims all responsibility and all liability (including without limitation, liability in negligence) for all expenses, losses, damages (including indirect or consequential damage) and costs which you might incur as a result of the data being inaccurate or incomplete in any way and for any reason.

© The State of Queensland (Department of Resources) (2021)  
 © Brisbane City Council (2022)

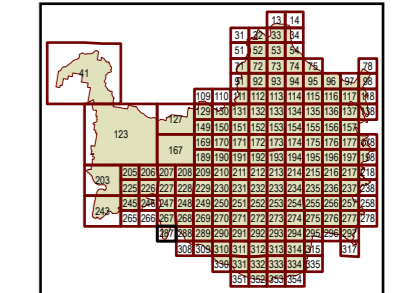


Projection: Map Grid of Australia, Zone 56  
 Horizontal Datum: Geocentric Datum of Australia 1994

Approximate Scale @ A3 1:10,000

0 240 480

Metres



Plans for Trunk Infrastructure  
 Parks & Land for  
 Community Facilities  
 Map PCF287





**Future infrastructure**

- Community facility - indicative location
- Park acquisition and embellishment - specific location
- Park acquisition and embellishment - indicative location
- Park upgrade - specific location
- Park embellishment - specific location
- Corridor link park acquisition and embellishment - specific location
- Corridor link park acquisition and embellishment - indicative location

**Existing infrastructure**

- Community facility
- Trunk park
- Non-trunk park

**Boundaries**

- Suburb boundaries
- Priority infrastructure area
- Public parks service catchments
- Land for community facilities service catchments
- Property boundaries (June 2021)
- Individual network map boundaries
- Waterways

**NOTES**

This map is notional only and should not be used for interpreting City Plan provisions relating to specific sites. To properly interpret the maps, the planning scheme must be referred to.

As adopted by Council, effective as of XXth XXXX 202X.

Based on Cadastral Data provided with the permission of the Department of Resources.

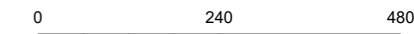
While every care is taken to ensure the accuracy of this data, the Brisbane City Council and the copyright owners, in permitting the use of this data, make no representations or warranties about its accuracy, reliability, completeness or suitability for any particular purpose and disclaims all responsibility and all liability (including without limitation, liability in negligence) for all expenses, losses, damages (including indirect or consequential damage) and costs which you might incur as a result of the data being inaccurate or incomplete in any way and for any reason.

© The State of Queensland (Department of Resources) (2021)  
 © Brisbane City Council (2022)

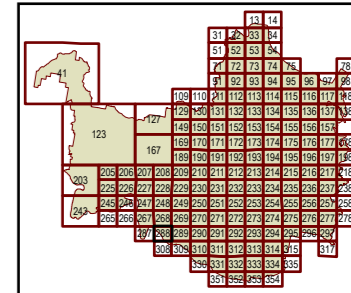


Projection: Map Grid of Australia, Zone 56  
 Horizontal Datum: Geocentric Datum of Australia 1994

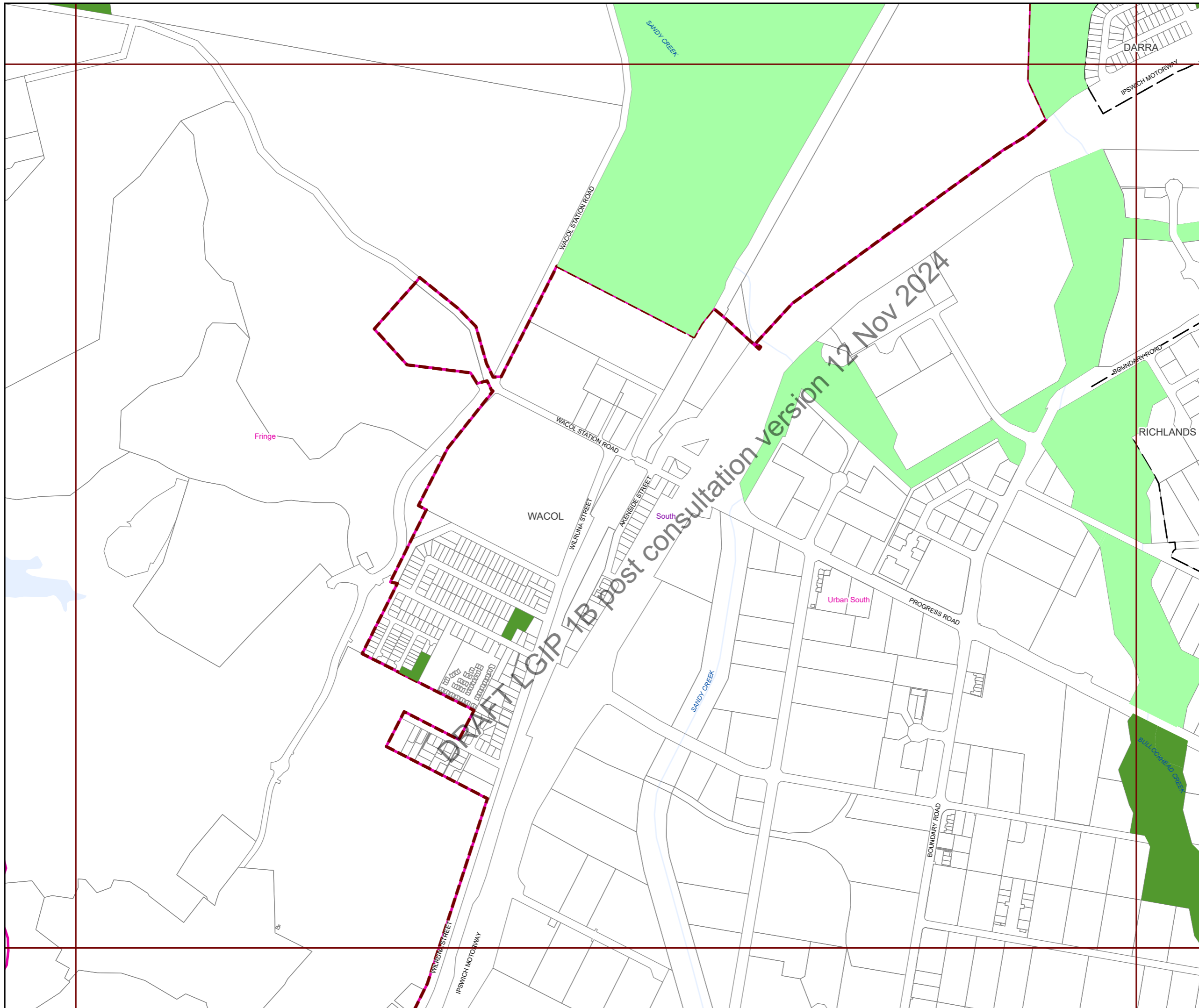
Approximate Scale @ A3 1:10,000



Metres



Plans for Trunk Infrastructure  
 Parks & Land for  
 Community Facilities  
 Map PCF288



**Future infrastructure**

- Community facility - indicative location
- Park acquisition and embellishment - specific location
- Park acquisition and embellishment - indicative location
- Park upgrade - specific location
- Park embellishment - specific location
- Corridor link park acquisition and embellishment - specific location
- Corridor link park acquisition and embellishment - indicative location

**Existing infrastructure**

- Community facility
- Trunk park
- Non-trunk park

**Boundaries**

- Suburb boundaries
- Priority infrastructure area
- Public parks service catchments
- Land for community facilities service catchments
- Property boundaries (June 2021)
- Individual network map boundaries
- Waterways

**NOTES**

This map is notional only and should not be used for interpreting City Plan provisions relating to specific sites. To properly interpret the maps, the planning scheme must be referred to.

As adopted by Council, effective as of XXth XXXX 202X.

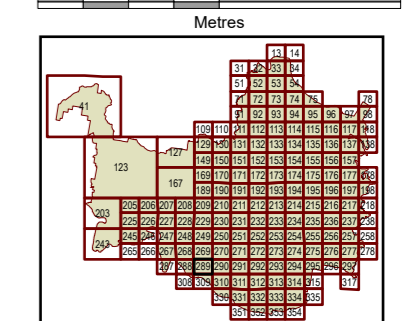
Based on Cadastral Data provided with the permission of the Department of Resources.

While every care is taken to ensure the accuracy of this data, the Brisbane City Council and the copyright owners, in permitting the use of this data, make no representations or warranties about its accuracy, reliability, completeness or suitability for any particular purpose and disclaims all responsibility and all liability (including without limitation, liability in negligence) for all expenses, losses, damages (including indirect or consequential damage) and costs which you might incur as a result of the data being inaccurate or incomplete in any way and for any reason.

© The State of Queensland (Department of Resources) (2021)  
 © Brisbane City Council (2022)

Projection: Map Grid of Australia, Zone 56  
 Horizontal Datum: Geocentric Datum of Australia 1994

Approximate Scale @ A3 1:10,000



Plans for Trunk Infrastructure  
 Parks & Land for  
 Community Facilities  
 Map PCF289





**Future infrastructure**

- Community facility - indicative location
- Park acquisition and embellishment - specific location
- Park acquisition and embellishment - indicative location
- Park upgrade - specific location
- Park embellishment - specific location
- Corridor link park acquisition and embellishment - specific location
- Corridor link park acquisition and embellishment - indicative location

**Existing infrastructure**

- Community facility
- Trunk park
- Non-trunk park

**Boundaries**

- Suburb boundaries
- Priority infrastructure area
- Public parks service catchments
- Land for community facilities service catchments
- Property boundaries (June 2021)
- Individual network map boundaries
- Waterways

**NOTES**

This map is notional only and should not be used for interpreting City Plan provisions relating to specific sites. To properly interpret the maps, the planning scheme must be referred to.

As adopted by Council, effective as of XXth XXXX 202X.

Based on Cadastral Data provided with the permission of the Department of Resources.

While every care is taken to ensure the accuracy of this data, the Brisbane City Council and the copyright owners, in permitting the use of this data, make no representations or warranties about its accuracy, reliability, completeness or suitability for any particular purpose and disclaims all responsibility and all liability (including without limitation, liability in negligence) for all expenses, losses, damages (including indirect or consequential damage) and costs which you might incur as a result of the data being inaccurate or incomplete in any way and for any reason.

© The State of Queensland (Department of Resources) (2021)  
 © Brisbane City Council (2022)

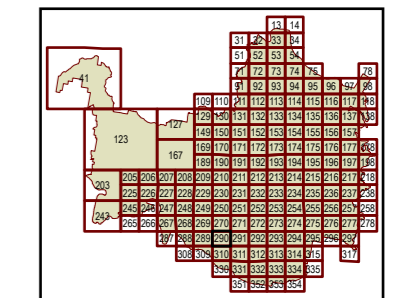


Projection: Map Grid of Australia, Zone 56  
 Horizontal Datum: Geocentric Datum of Australia 1994

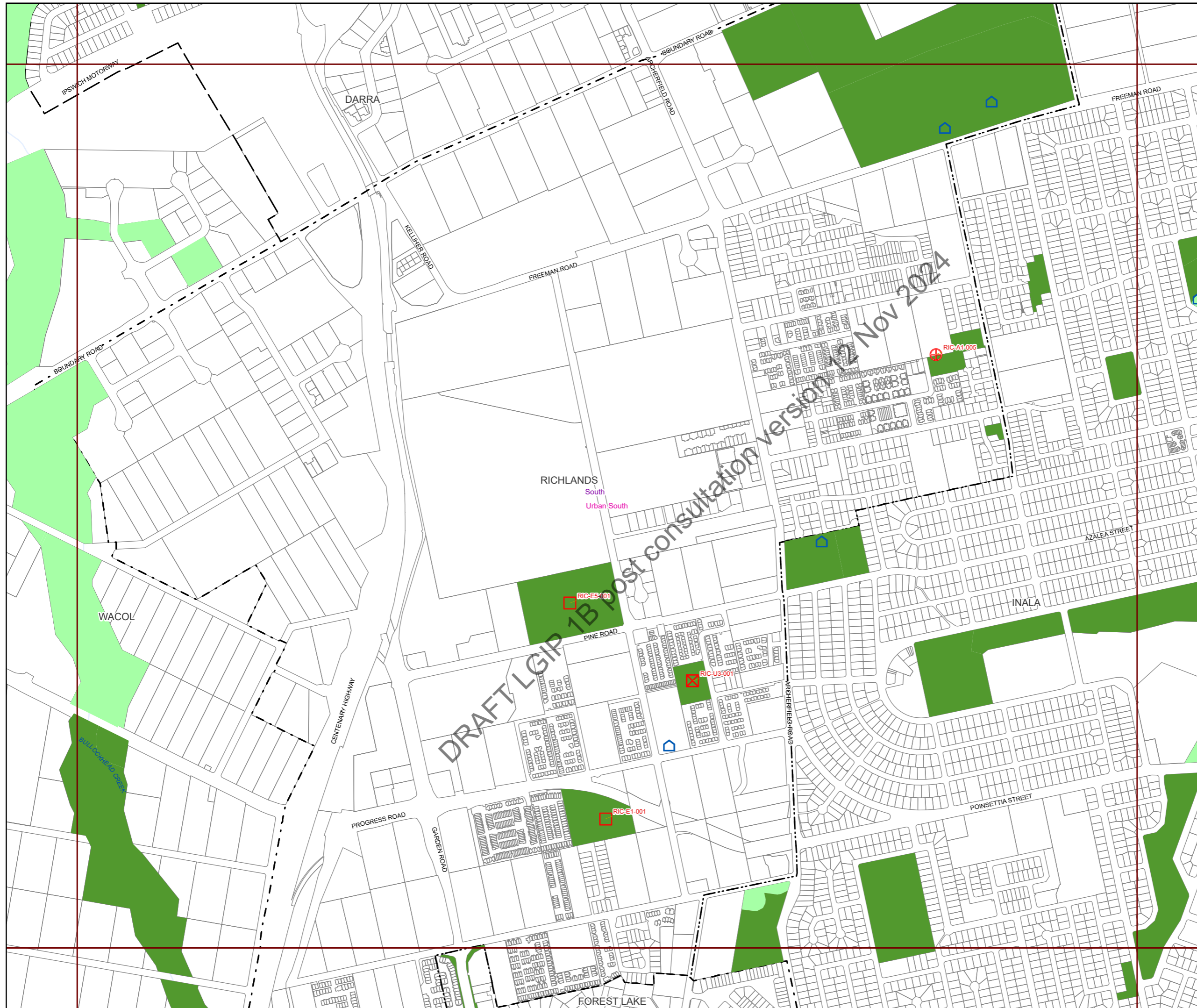
Approximate Scale @ A3 1:10,000

0 240 480

Metres



Plans for Trunk Infrastructure  
 Parks & Land for  
 Community Facilities  
 Map PCF290







**Future infrastructure**

- Community facility - indicative location
- Park acquisition and embellishment - specific location
- Park acquisition and embellishment - indicative location
- Park upgrade - specific location
- Park embellishment - specific location
- Corridor link park acquisition and embellishment - specific location
- Corridor link park acquisition and embellishment - indicative location

**Existing infrastructure**

- Community facility
- Trunk park
- Non-trunk park

**Boundaries**

- Suburb boundaries
- Priority infrastructure area
- Public parks service catchments
- Land for community facilities service catchments
- Property boundaries (June 2021)
- Individual network map boundaries
- Waterways

**NOTES**

This map is notional only and should not be used for interpreting City Plan provisions relating to specific sites. To properly interpret the maps, the planning scheme must be referred to.

As adopted by Council, effective as of XXth XXXX 202X.

Based on Cadastral Data provided with the permission of the Department of Resources.

While every care is taken to ensure the accuracy of this data, the Brisbane City Council and the copyright owners, in permitting the use of this data, make no representations or warranties about its accuracy, reliability, completeness or suitability for any particular purpose and disclaims all responsibility and all liability (including without limitation, liability in negligence) for all expenses, losses, damages (including indirect or consequential damage) and costs which you might incur as a result of the data being inaccurate or incomplete in any way and for any reason.

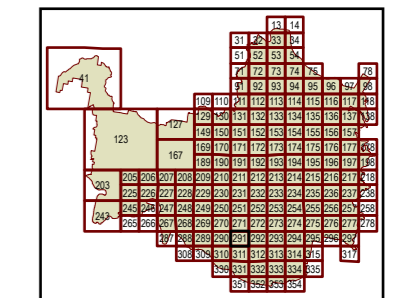
© The State of Queensland (Department of Resources) (2021)  
 © Brisbane City Council (2022)

Projection: Map Grid of Australia, Zone 56  
 Horizontal Datum: Geocentric Datum of Australia 1994

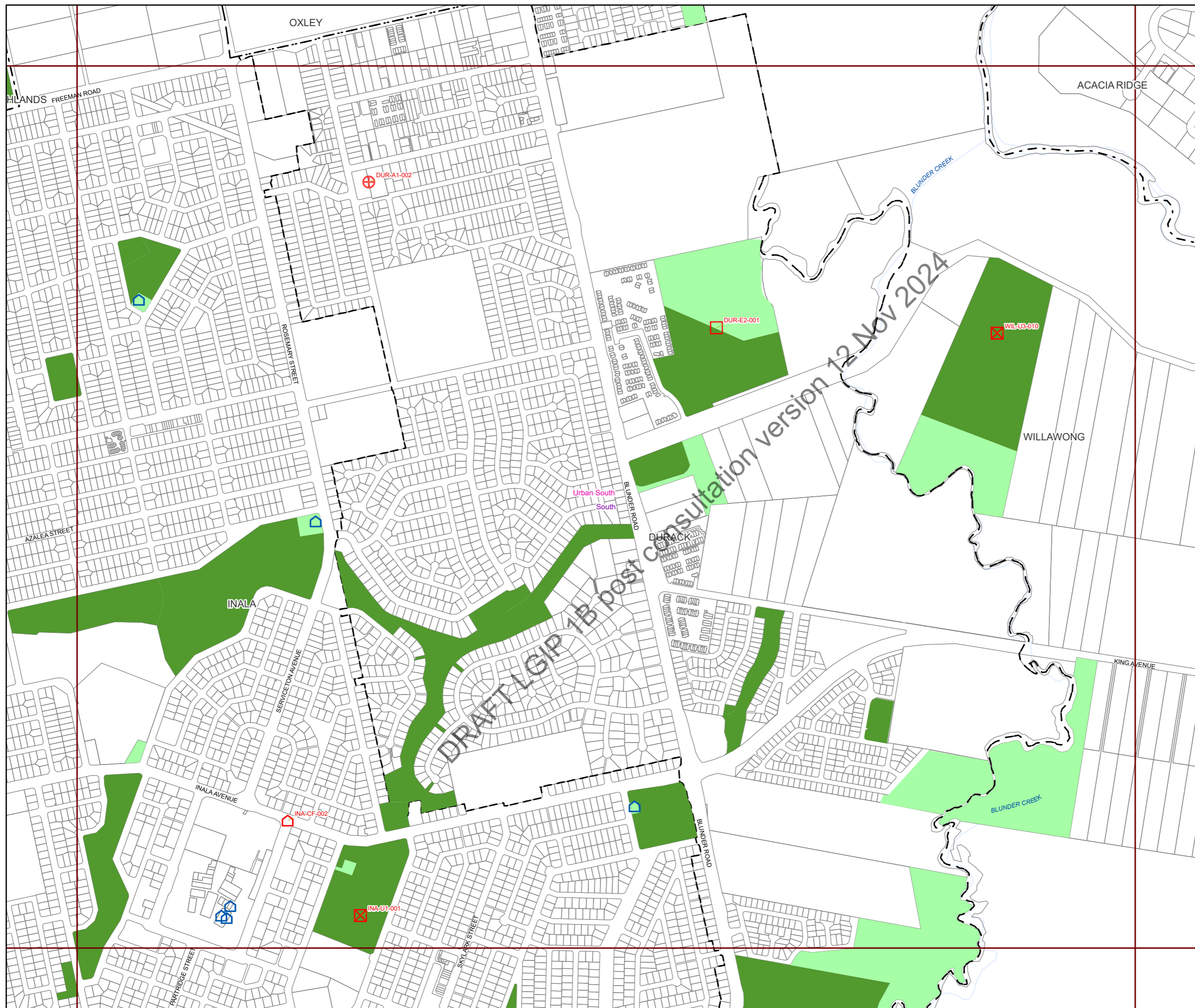
Approximate Scale @ A3 1:10,000

0 240 480

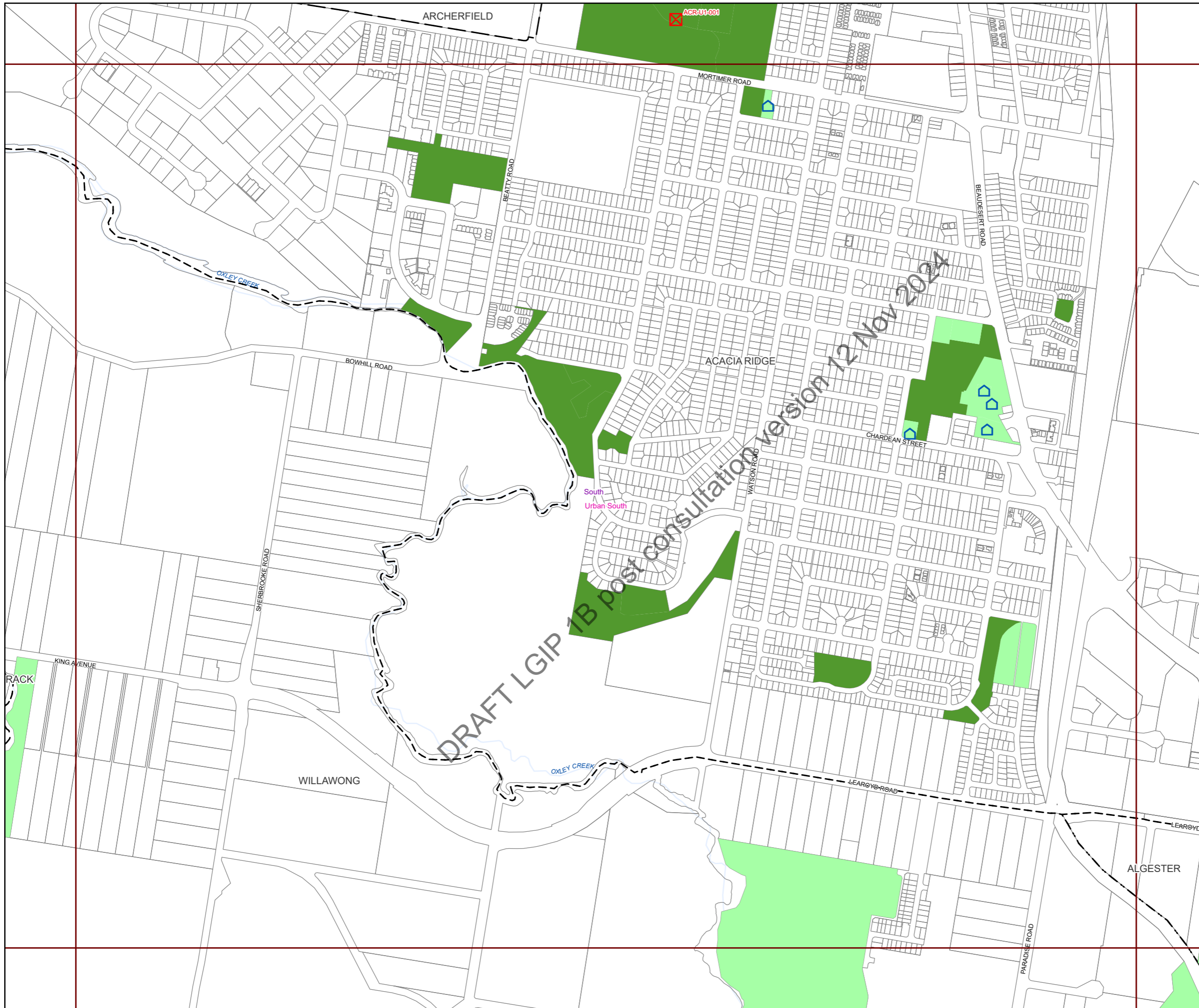
Metres



Plans for Trunk Infrastructure  
 Parks & Land for  
 Community Facilities  
 Map PCF291







**Future infrastructure**

- Community facility - indicative location
- Park acquisition and embellishment - specific location
- Park acquisition and embellishment - indicative location
- Park upgrade - specific location
- Park embellishment - specific location
- Corridor link park acquisition and embellishment - specific location
- Corridor link park acquisition and embellishment - indicative location

**Existing infrastructure**

- Community facility
- Trunk park
- Non-trunk park

**Boundaries**

- Suburb boundaries
- Priority infrastructure area
- Public parks service catchments
- Land for community facilities service catchments
- Property boundaries (June 2021)
- Individual network map boundaries
- Waterways

**NOTES**

This map is notional only and should not be used for interpreting City Plan provisions relating to specific sites. To properly interpret the maps, the planning scheme must be referred to.

As adopted by Council, effective as of XXth XXXX 202X.

Based on Cadastral Data provided with the permission of the Department of Resources.

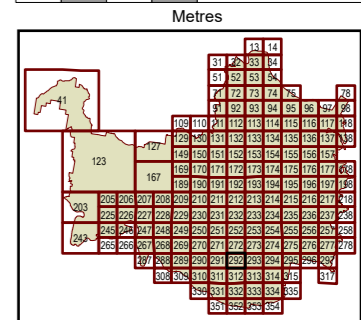
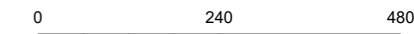
While every care is taken to ensure the accuracy of this data, the Brisbane City Council and the copyright owners, in permitting the use of this data, make no representations or warranties about its accuracy, reliability, completeness or suitability for any particular purpose and disclaims all responsibility and all liability (including without limitation, liability in negligence) for all expenses, losses, damages (including indirect or consequential damage) and costs which you might incur as a result of the data being inaccurate or incomplete in any way and for any reason.

© The State of Queensland (Department of Resources) (2021)  
 © Brisbane City Council (2022)



Projection: Map Grid of Australia, Zone 56  
 Horizontal Datum: Geocentric Datum of Australia 1994

Approximate Scale @ A3 1:10,000



Plans for Trunk Infrastructure  
 Parks & Land for  
 Community Facilities  
 Map PCF292





**Future infrastructure**

- Community facility - indicative location
- Park acquisition and embellishment - specific location
- Park acquisition and embellishment - indicative location
- Park upgrade - specific location
- Park embellishment - specific location
- Corridor link park acquisition and embellishment - specific location
- Corridor link park acquisition and embellishment - indicative location

**Existing infrastructure**

- Community facility
- Trunk park
- Non-trunk park

**Boundaries**

- Suburb boundaries
- Priority infrastructure area
- Public parks service catchments
- Land for community facilities service catchments
- Property boundaries (June 2021)
- Individual network map boundaries
- Waterways

**NOTES**

This map is notional only and should not be used for interpreting City Plan provisions relating to specific sites. To properly interpret the maps, the planning scheme must be referred to.

As adopted by Council, effective as of XXth XXXX 202X.

Based on Cadastral Data provided with the permission of the Department of Resources.

While every care is taken to ensure the accuracy of this data, the Brisbane City Council and the copyright owners, in permitting the use of this data, make no representations or warranties about its accuracy, reliability, completeness or suitability for any particular purpose and disclaims all responsibility and all liability (including without limitation, liability in negligence) for all expenses, losses, damages (including indirect or consequential damage) and costs which you might incur as a result of the data being inaccurate or incomplete in any way and for any reason.

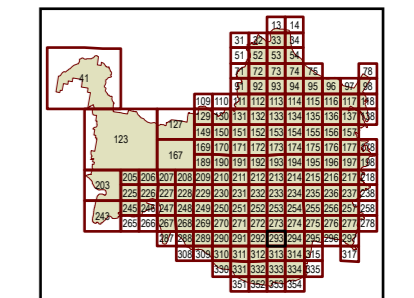
© The State of Queensland (Department of Resources) (2021)  
 © Brisbane City Council (2022)

Projection: Map Grid of Australia, Zone 56  
 Horizontal Datum: Geocentric Datum of Australia 1994

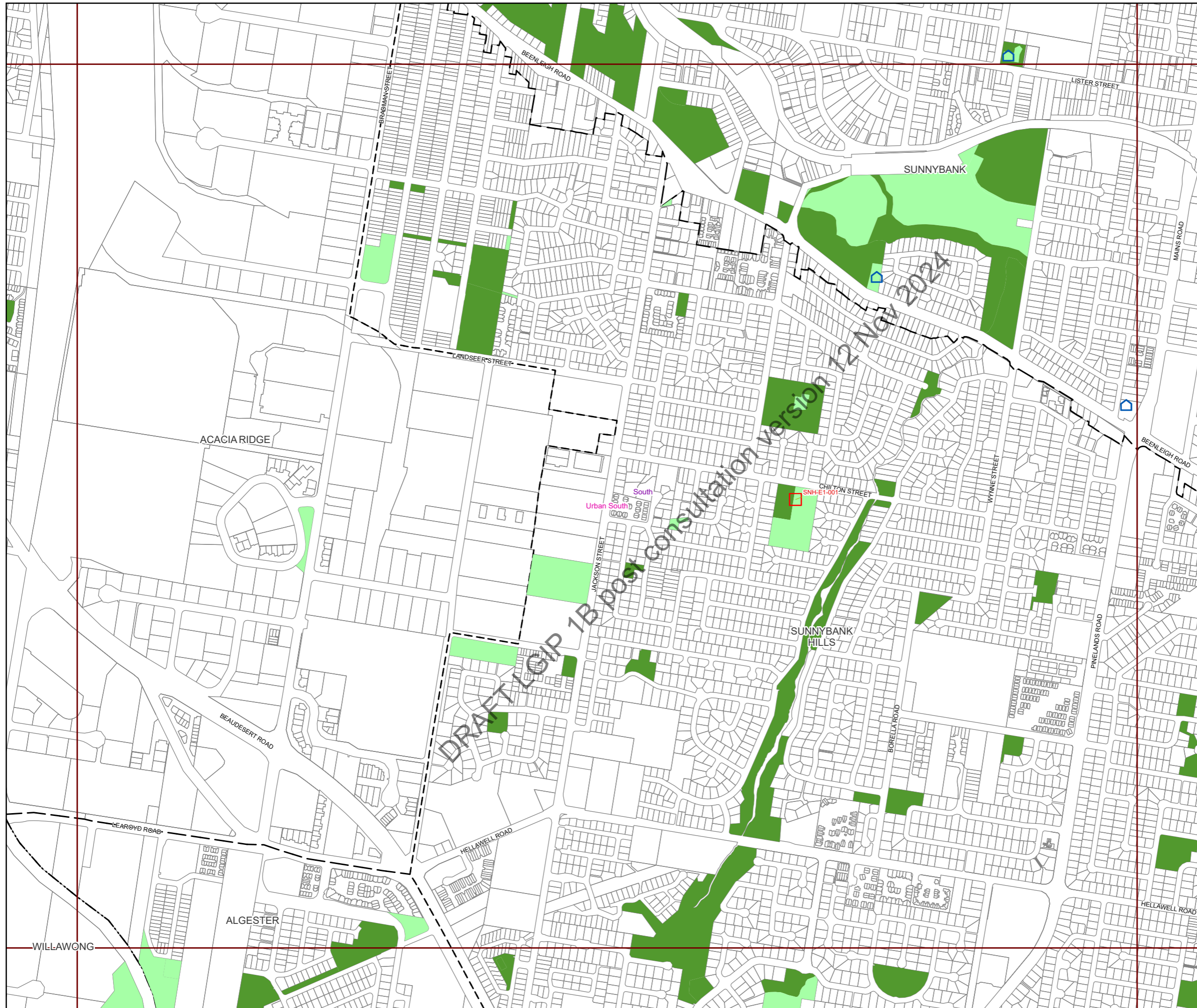
Approximate Scale @ A3 1:10,000

0 240 480

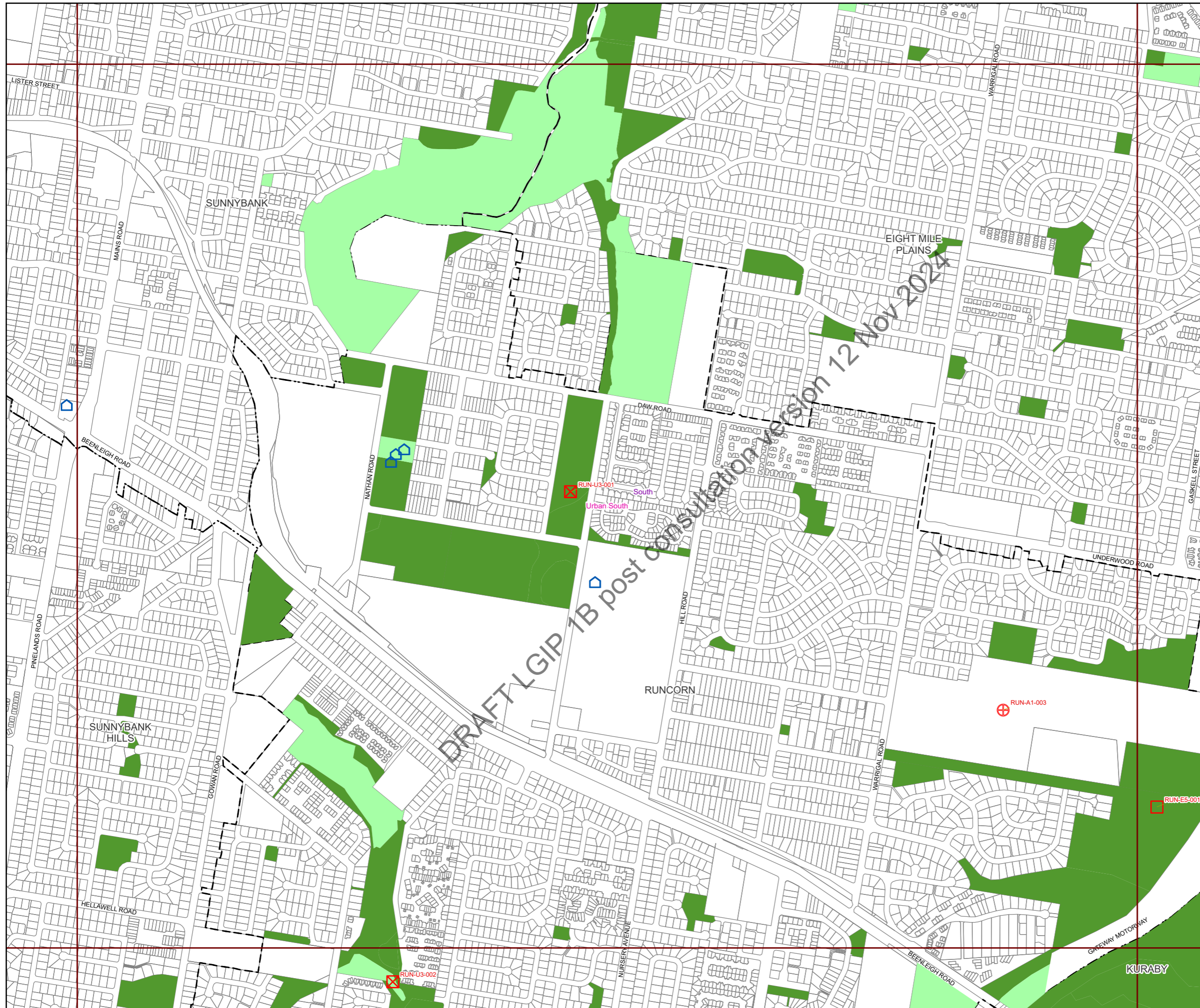
Metres



Plans for Trunk Infrastructure  
 Parks & Land for  
 Community Facilities  
 Map PCF293







**Future infrastructure**

- Community facility - indicative location
- Park acquisition and embellishment - specific location
- Park acquisition and embellishment - indicative location
- Park upgrade - specific location
- Park embellishment - specific location
- Corridor link park acquisition and embellishment - specific location
- Corridor link park acquisition and embellishment - indicative location

**Existing infrastructure**

- Community facility
- Trunk park
- Non-trunk park

**Boundaries**

- Suburb boundaries
- Priority infrastructure area
- Public parks service catchments
- Land for community facilities service catchments
- Property boundaries (June 2021)
- Individual network map boundaries
- Waterways

**NOTES**

This map is notional only and should not be used for interpreting City Plan provisions relating to specific sites. To properly interpret the maps, the planning scheme must be referred to.

As adopted by Council, effective as of XXth XXXX 202X.

Based on Cadastral Data provided with the permission of the Department of Resources.

While every care is taken to ensure the accuracy of this data, the Brisbane City Council and the copyright owners, in permitting the use of this data, make no representations or warranties about its accuracy, reliability, completeness or suitability for any particular purpose and disclaims all responsibility and all liability (including without limitation, liability in negligence) for all expenses, losses, damages (including indirect or consequential damage) and costs which you might incur as a result of the data being inaccurate or incomplete in any way and for any reason.

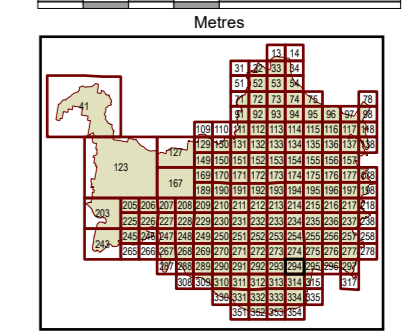
© The State of Queensland (Department of Resources) (2021)  
 © Brisbane City Council (2022)



Projection: Map Grid of Australia, Zone 56  
 Horizontal Datum: Geocentric Datum of Australia 1994

Approximate Scale @ A3 1:10,000

0 240 480



Plans for Trunk Infrastructure  
 Parks & Land for  
 Community Facilities  
 Map PCF294





**Future infrastructure**

- Community facility - indicative location
- Park acquisition and embellishment - specific location
- Park acquisition and embellishment - indicative location
- Park upgrade - specific location
- Park embellishment - specific location
- Corridor link park acquisition and embellishment - specific location
- Corridor link park acquisition and embellishment - indicative location

**Existing infrastructure**

- Community facility
- Trunk park
- Non-trunk park

**Boundaries**

- Suburb boundaries
- Priority infrastructure area
- Public parks service catchments
- Land for community facilities service catchments
- Property boundaries (June 2021)
- Individual network map boundaries
- Waterways

**NOTES**

This map is notional only and should not be used for interpreting City Plan provisions relating to specific sites. To properly interpret the maps, the planning scheme must be referred to.

As adopted by Council, effective as of XXth XXXX 202X.

Based on Cadastral Data provided with the permission of the Department of Resources.

While every care is taken to ensure the accuracy of this data, the Brisbane City Council and the copyright owners, in permitting the use of this data, make no representations or warranties about its accuracy, reliability, completeness or suitability for any particular purpose and disclaims all responsibility and all liability (including without limitation, liability in negligence) for all expenses, losses, damages (including indirect or consequential damage) and costs which you might incur as a result of the data being inaccurate or incomplete in any way and for any reason.

© The State of Queensland (Department of Resources) (2021)  
 © Brisbane City Council (2022)

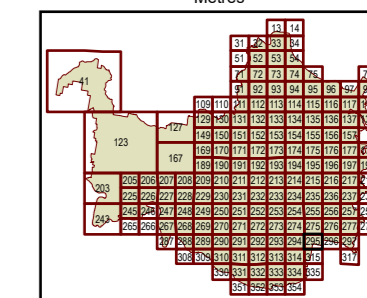


Projection: Map Grid of Australia, Zone 56  
 Horizontal Datum: Geocentric Datum of Australia 1994

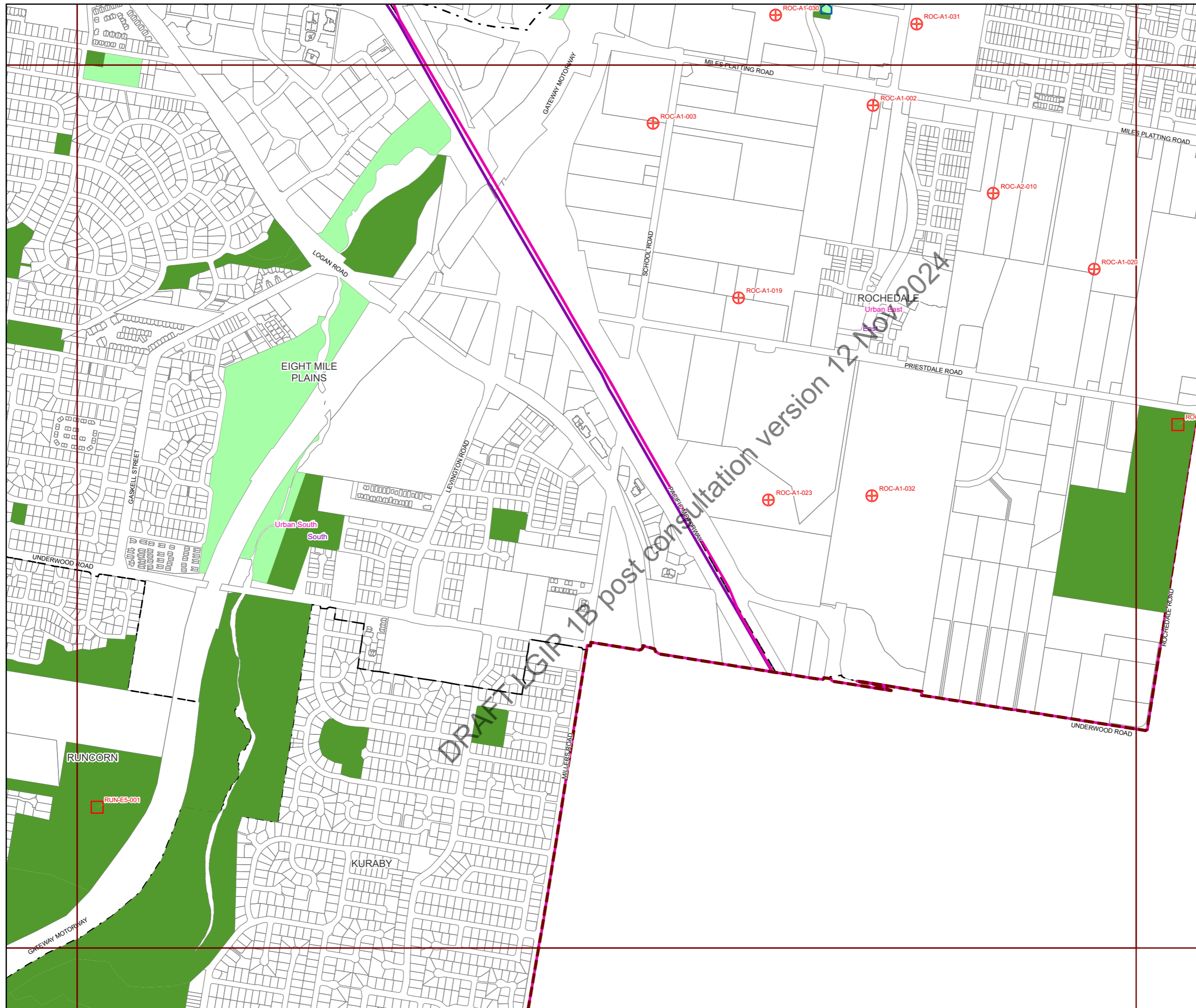
Approximate Scale @ A3 1:10,000

0 240 480

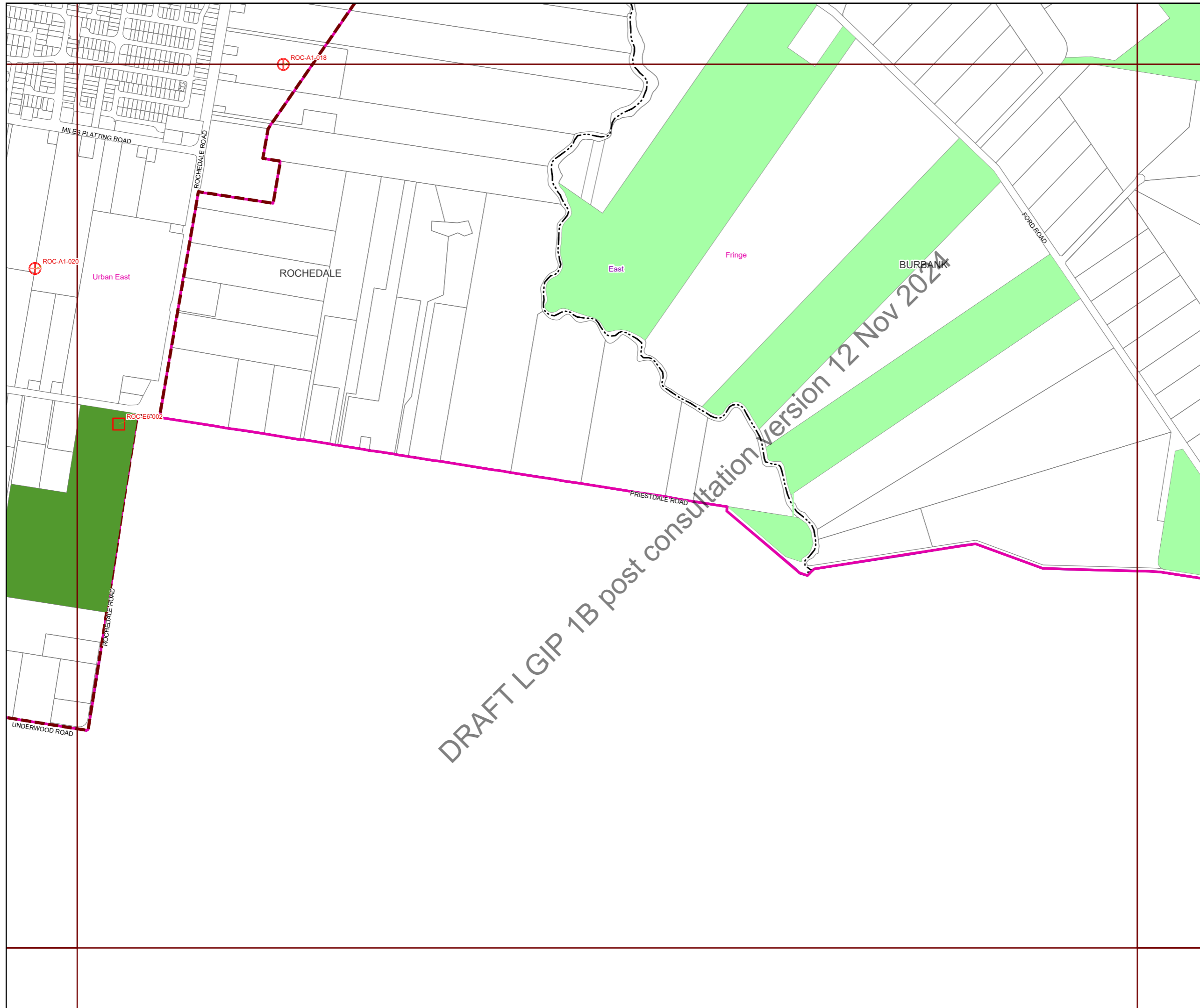
Metres



Plans for Trunk Infrastructure  
 Parks & Land for  
 Community Facilities  
 Map PCF295







**Future infrastructure**

- Community facility - indicative location
- Park acquisition and embellishment - specific location
- Park acquisition and embellishment - indicative location
- Park upgrade - specific location
- Park embellishment - specific location
- Corridor link park acquisition and embellishment - specific location
- Corridor link park acquisition and embellishment - indicative location

**Existing infrastructure**

- Community facility
- Trunk park
- Non-trunk park

**Boundaries**

- Suburb boundaries
- Priority infrastructure area
- Public parks service catchments
- Land for community facilities service catchments
- Property boundaries (June 2021)
- Individual network map boundaries
- Waterways

**NOTES**

This map is notional only and should not be used for interpreting City Plan provisions relating to specific sites. To properly interpret the maps, the planning scheme must be referred to.

As adopted by Council, effective as of XXth XXXX 202X.

Based on Cadastral Data provided with the permission of the Department of Resources.

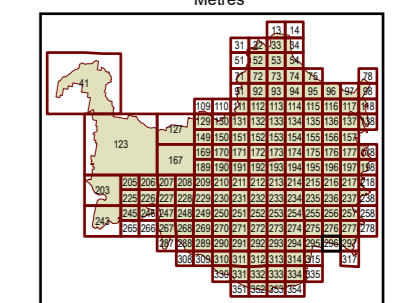
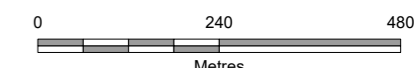
While every care is taken to ensure the accuracy of this data, the Brisbane City Council and the copyright owners, in permitting the use of this data, make no representations or warranties about its accuracy, reliability, completeness or suitability for any particular purpose and disclaims all responsibility and all liability (including without limitation, liability in negligence) for all expenses, losses, damages (including indirect or consequential damage) and costs which you might incur as a result of the data being inaccurate or incomplete in any way and for any reason.

© The State of Queensland (Department of Resources) (2021)  
 © Brisbane City Council (2022)



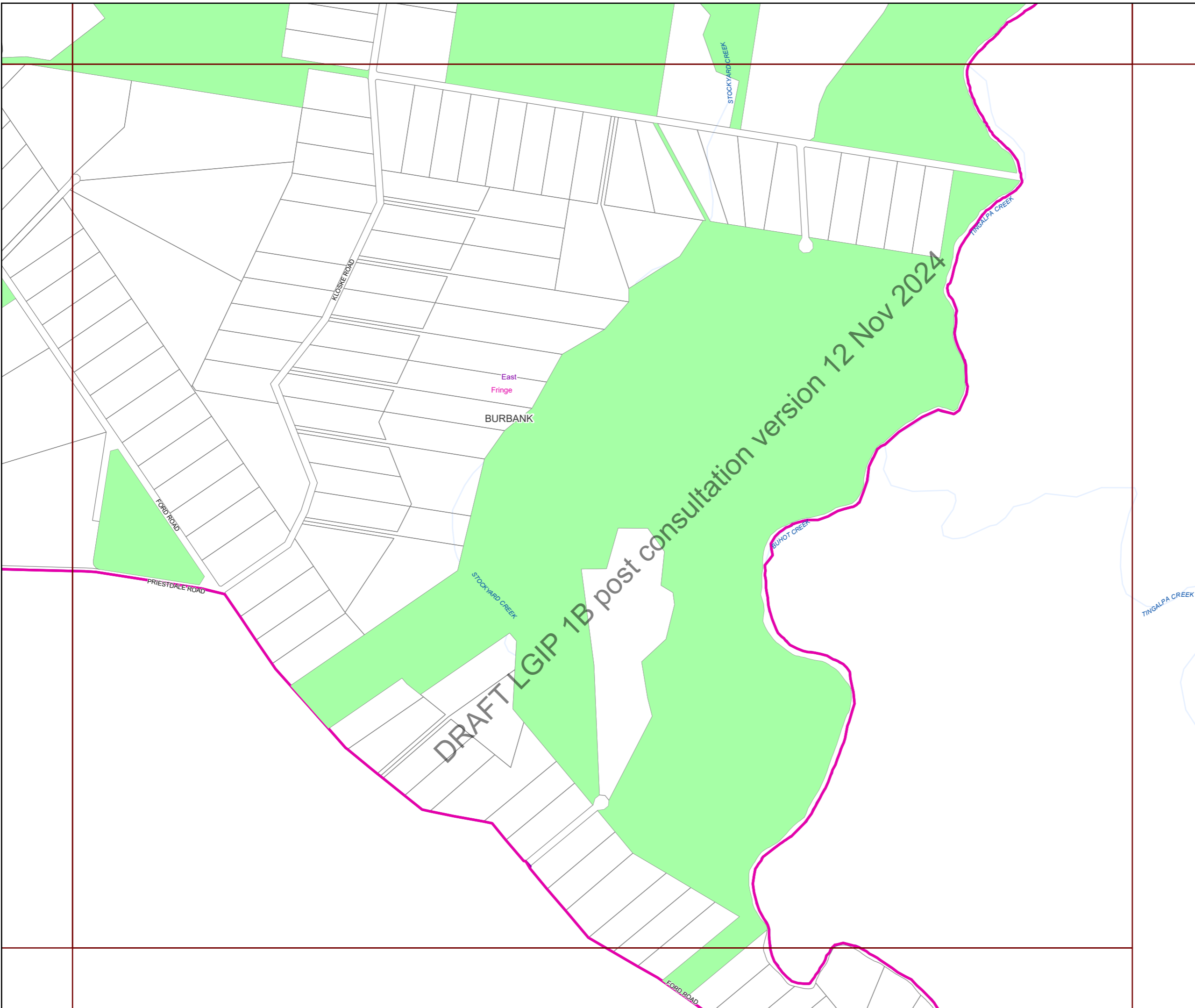
Projection: Map Grid of Australia, Zone 56  
 Horizontal Datum: Geocentric Datum of Australia 1994

Approximate Scale @ A3 1:10,000



Plans for Trunk Infrastructure  
 Parks & Land for  
 Community Facilities  
 Map PCF296





**Future infrastructure**

- Community facility - indicative location
- Park acquisition and embellishment - specific location
- Park acquisition and embellishment - indicative location
- Park upgrade - specific location
- Park embellishment - specific location
- Corridor link park acquisition and embellishment - specific location
- Corridor link park acquisition and embellishment - indicative location

**Existing infrastructure**

- Community facility
- Trunk park
- Non-trunk park

**Boundaries**

- Suburb boundaries
- Priority infrastructure area
- Public parks service catchments
- Land for community facilities service catchments
- Property boundaries (June 2021)
- Individual network map boundaries
- Waterways

**NOTES**

This map is notional only and should not be used for interpreting City Plan provisions relating to specific sites. To properly interpret the maps, the planning scheme must be referred to.

As adopted by Council, effective as of XXth XXXX 202X.

Based on Cadastral Data provided with the permission of the Department of Resources.

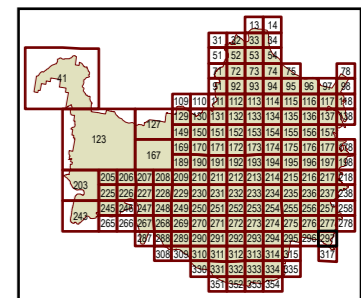
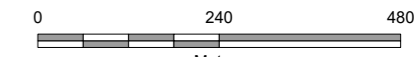
While every care is taken to ensure the accuracy of this data, the Brisbane City Council and the copyright owners, in permitting the use of this data, make no representations or warranties about its accuracy, reliability, completeness or suitability for any particular purpose and disclaims all responsibility and all liability (including without limitation, liability in negligence) for all expenses, losses, damages (including indirect or consequential damage) and costs which you might incur as a result of the data being inaccurate or incomplete in any way and for any reason.

© The State of Queensland (Department of Resources) (2021)  
 © Brisbane City Council (2022)



Projection: Map Grid of Australia, Zone 56  
 Horizontal Datum: Geocentric Datum of Australia 1994

Approximate Scale @ A3 1:10,000



Plans for Trunk Infrastructure  
 Parks & Land for  
 Community Facilities  
 Map PCF297





DRAFT LGIP 1B post consultation version 12 Nov 2024

**Future infrastructure**

- Community facility - indicative location
- Park acquisition and embellishment - specific location
- Park acquisition and embellishment - indicative location
- Park upgrade - specific location
- Park embellishment - specific location
- Corridor link park acquisition and embellishment - specific location
- Corridor link park acquisition and embellishment - indicative location

**Existing infrastructure**

- Community facility
- Trunk park
- Non-trunk park

**Boundaries**

- Suburb boundaries
- Priority infrastructure area
- Public parks service catchments
- Land for community facilities service catchments
- Property boundaries (June 2021)
- Individual network map boundaries
- Waterways

**NOTES**

This map is notional only and should not be used for interpreting City Plan provisions relating to specific sites. To properly interpret the maps, the planning scheme must be referred to.

As adopted by Council, effective as of XXth XXXX 202X.

Based on Cadastral Data provided with the permission of the Department of Resources.

While every care is taken to ensure the accuracy of this data, the Brisbane City Council and the copyright owners, in permitting the use of this data, make no representations or warranties about its accuracy, reliability, completeness or suitability for any particular purpose and disclaims all responsibility and all liability (including without limitation, liability in negligence) for all expenses, losses, damages (including indirect or consequential damage) and costs which you might incur as a result of the data being inaccurate or incomplete in any way and for any reason.

© The State of Queensland (Department of Resources) (2021)  
 © Brisbane City Council (2022)

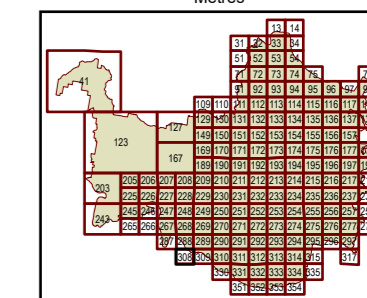


Projection: Map Grid of Australia, Zone 56  
 Horizontal Datum: Geocentric Datum of Australia 1994

Approximate Scale @ A3 1:10,000

0 240 480

Metres



Plans for Trunk Infrastructure  
 Parks & Land for  
 Community Facilities  
 Map PCF308



**Future infrastructure**

- Community facility - indicative location
- Park acquisition and embellishment - specific location
- Park acquisition and embellishment - indicative location
- Park upgrade - specific location
- Park embellishment - specific location
- Corridor link park acquisition and embellishment - specific location
- Corridor link park acquisition and embellishment - indicative location

**Existing infrastructure**

- Community facility
- Trunk park
- Non-trunk park

**Boundaries**

- Suburb boundaries
- Priority infrastructure area
- Public parks service catchments
- Land for community facilities service catchments
- Property boundaries (June 2021)
- Individual network map boundaries
- Waterways

**NOTES**

This map is notional only and should not be used for interpreting City Plan provisions relating to specific sites. To properly interpret the maps, the planning scheme must be referred to.

As adopted by Council, effective as of XXth XXXX 202X.

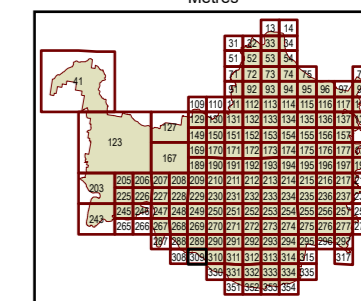
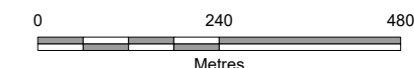
Based on Cadastral Data provided with the permission of the Department of Resources.

While every care is taken to ensure the accuracy of this data, the Brisbane City Council and the copyright owners, in permitting the use of this data, make no representations or warranties about its accuracy, reliability, completeness or suitability for any particular purpose and disclaims all responsibility and all liability (including without limitation, liability in negligence) for all expenses, losses, damages (including indirect or consequential damage) and costs which you might incur as a result of the data being inaccurate or incomplete in any way and for any reason.

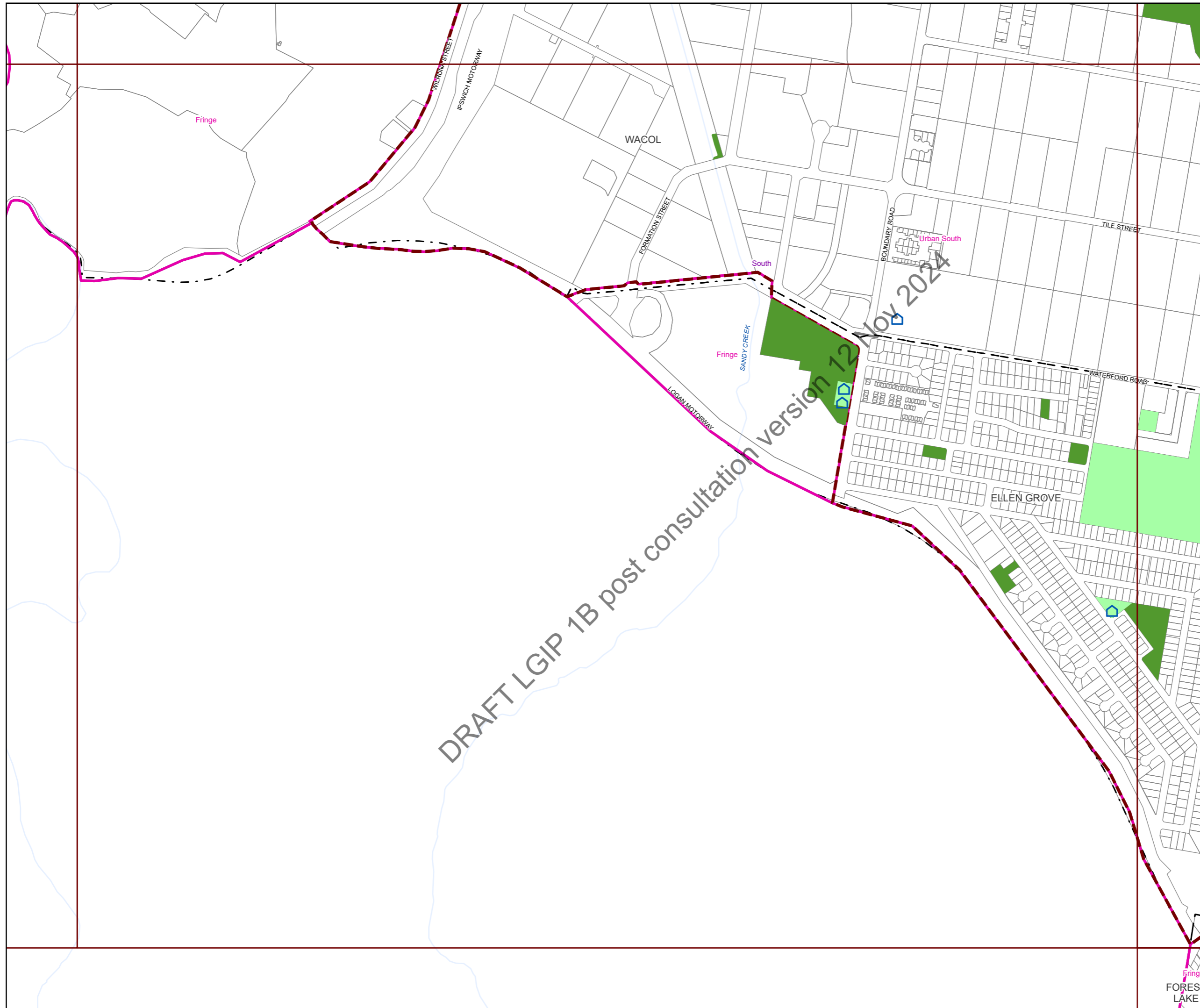
© The State of Queensland (Department of Resources) (2021)  
 © Brisbane City Council (2022)

Projection: Map Grid of Australia, Zone 56  
 Horizontal Datum: Geocentric Datum of Australia 1994

Approximate Scale @ A3 1:10,000



Plans for Trunk Infrastructure  
 Parks & Land for  
 Community Facilities  
 Map PCF309







**Future infrastructure**

- Community facility - indicative location
- Park acquisition and embellishment - specific location
- Park acquisition and embellishment - indicative location
- Park upgrade - specific location
- Park embellishment - specific location
- Corridor link park acquisition and embellishment - specific location
- Corridor link park acquisition and embellishment - indicative location

**Existing infrastructure**

- Community facility
- Trunk park
- Non-trunk park

**Boundaries**

- Suburb boundaries
- Priority infrastructure area
- Public parks service catchments
- Land for community facilities service catchments
- Property boundaries (June 2021)
- Individual network map boundaries
- Waterways

**NOTES**

This map is notional only and should not be used for interpreting City Plan provisions relating to specific sites. To properly interpret the maps, the planning scheme must be referred to.

As adopted by Council, effective as of XXth XXXX 202X.

Based on Cadastral Data provided with the permission of the Department of Resources.

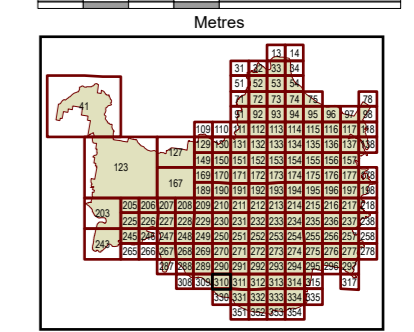
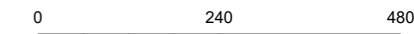
While every care is taken to ensure the accuracy of this data, the Brisbane City Council and the copyright owners, in permitting the use of this data, make no representations or warranties about its accuracy, reliability, completeness or suitability for any particular purpose and disclaims all responsibility and all liability (including without limitation, liability in negligence) for all expenses, losses, damages (including indirect or consequential damage) and costs which you might incur as a result of the data being inaccurate or incomplete in any way and for any reason.

© The State of Queensland (Department of Resources) (2021)  
 © Brisbane City Council (2022)



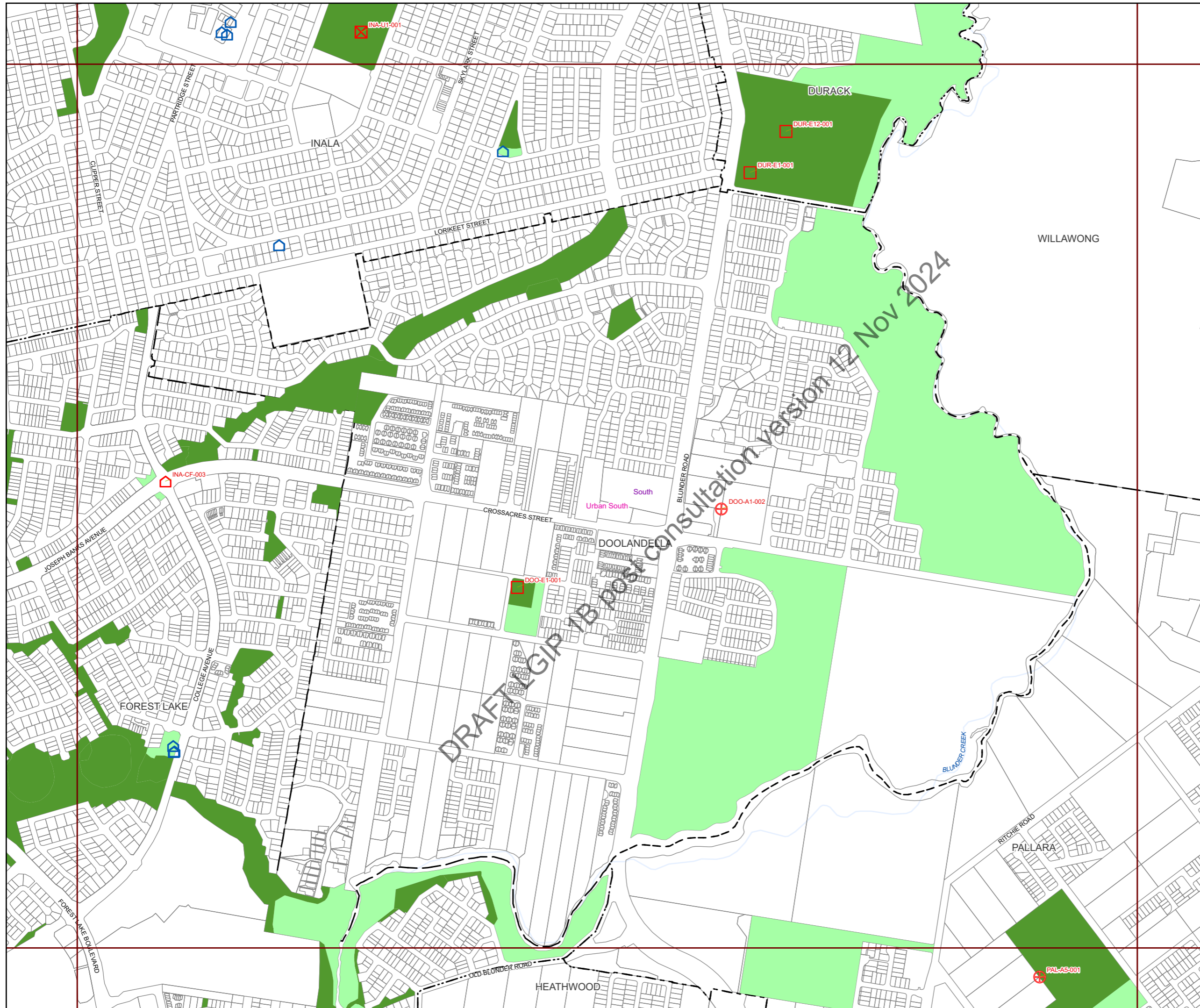
Projection: Map Grid of Australia, Zone 56  
 Horizontal Datum: Geocentric Datum of Australia 1994

Approximate Scale @ A3 1:10,000



Plans for Trunk Infrastructure  
 Parks & Land for  
 Community Facilities  
 Map PCF310





**Future infrastructure**

- Community facility - indicative location
- Park acquisition and embellishment - specific location
- Park acquisition and embellishment - indicative location
- Park upgrade - specific location
- Park embellishment - specific location
- Corridor link park acquisition and embellishment - specific location
- Corridor link park acquisition and embellishment - indicative location

**Existing infrastructure**

- Community facility
- Trunk park
- Non-trunk park

**Boundaries**

- Suburb boundaries
- Priority infrastructure area
- Public parks service catchments
- Land for community facilities service catchments
- Property boundaries (June 2021)
- Individual network map boundaries
- Waterways

**NOTES**

This map is notional only and should not be used for interpreting City Plan provisions relating to specific sites. To properly interpret the maps, the planning scheme must be referred to.

As adopted by Council, effective as of XXth XXXX 202X.

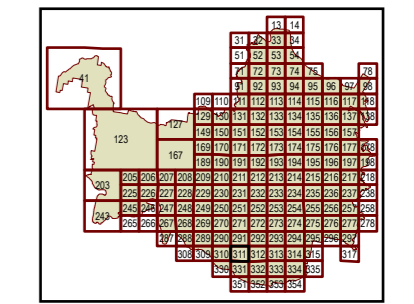
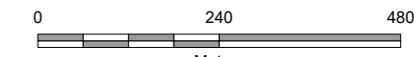
Based on Cadastral Data provided with the permission of the Department of Resources.

While every care is taken to ensure the accuracy of this data, the Brisbane City Council and the copyright owners, in permitting the use of this data, make no representations or warranties about its accuracy, reliability, completeness or suitability for any particular purpose and disclaims all responsibility and all liability (including without limitation, liability in negligence) for all expenses, losses, damages (including indirect or consequential damage) and costs which you might incur as a result of the data being inaccurate or incomplete in any way and for any reason.

© The State of Queensland (Department of Resources) (2021)  
 © Brisbane City Council (2022)

Projection: Map Grid of Australia, Zone 56  
 Horizontal Datum: Geocentric Datum of Australia 1994

Approximate Scale @ A3 1:10,000



Plans for Trunk Infrastructure  
 Parks & Land for  
 Community Facilities  
 Map PCF311





**Future infrastructure**

- Community facility - indicative location
- Park acquisition and embellishment - specific location
- Park acquisition and embellishment - indicative location
- Park upgrade - specific location
- Park embellishment - specific location
- Corridor link park acquisition and embellishment - specific location
- Corridor link park acquisition and embellishment - indicative location

**Existing infrastructure**

- Community facility
- Trunk park
- Non-trunk park

**Boundaries**

- Suburb boundaries
- Priority infrastructure area
- Public parks service catchments
- Land for community facilities service catchments
- Property boundaries (June 2021)
- Individual network map boundaries
- Waterways

**NOTES**

This map is notional only and should not be used for interpreting City Plan provisions relating to specific sites. To properly interpret the maps, the planning scheme must be referred to.

As adopted by Council, effective as of XXth XXXX 202X.

Based on Cadastral Data provided with the permission of the Department of Resources.

While every care is taken to ensure the accuracy of this data, the Brisbane City Council and the copyright owners, in permitting the use of this data, make no representations or warranties about its accuracy, reliability, completeness or suitability for any particular purpose and disclaims all responsibility and all liability (including without limitation, liability in negligence) for all expenses, losses, damages (including indirect or consequential damage) and costs which you might incur as a result of the data being inaccurate or incomplete in any way and for any reason.

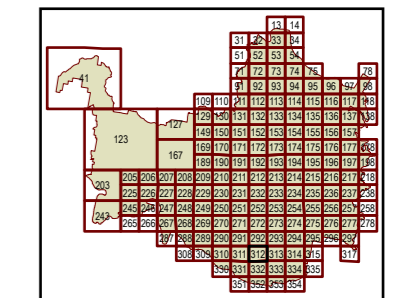
© The State of Queensland (Department of Resources) (2021)  
 © Brisbane City Council (2022)

Projection: Map Grid of Australia, Zone 56  
 Horizontal Datum: Geocentric Datum of Australia 1994

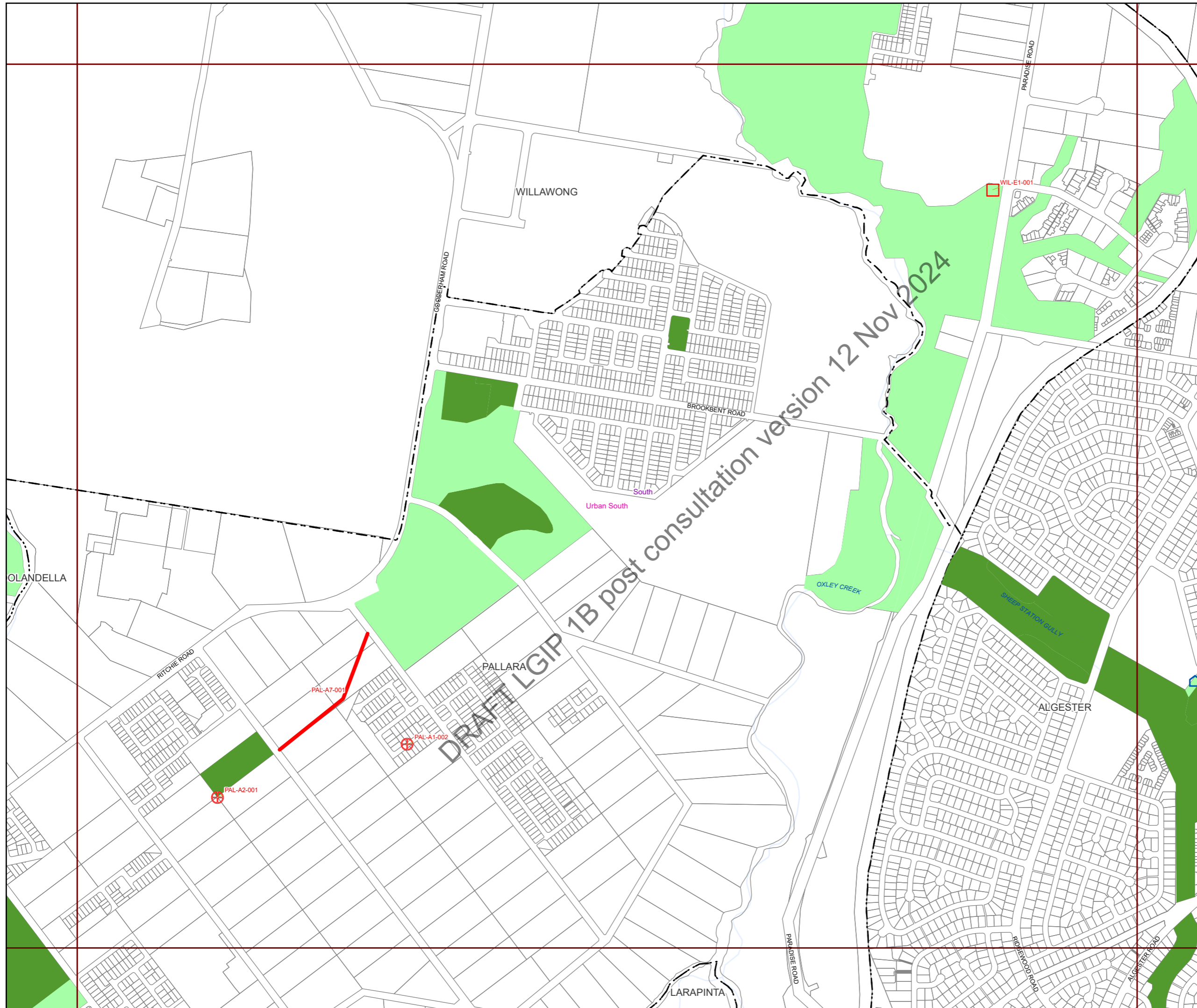
Approximate Scale @ A3 1:10,000

0 240 480

Metres



Plans for Trunk Infrastructure  
 Parks & Land for  
 Community Facilities  
 Map PCF312







**Future infrastructure**

- Community facility - indicative location
- Park acquisition and embellishment - specific location
- Park acquisition and embellishment - indicative location
- Park upgrade - specific location
- Park embellishment - specific location
- Corridor link park acquisition and embellishment - specific location
- Corridor link park acquisition and embellishment - indicative location

**Existing infrastructure**

- Community facility
- Trunk park
- Non-trunk park

**Boundaries**

- Suburb boundaries
- Priority infrastructure area
- Public parks service catchments
- Land for community facilities service catchments
- Property boundaries (June 2021)
- Individual network map boundaries
- Waterways

**NOTES**

This map is notional only and should not be used for interpreting City Plan provisions relating to specific sites. To properly interpret the maps, the planning scheme must be referred to.

As adopted by Council, effective as of XXth XXXX 202X.

Based on Cadastral Data provided with the permission of the Department of Resources.

While every care is taken to ensure the accuracy of this data, the Brisbane City Council and the copyright owners, in permitting the use of this data, make no representations or warranties about its accuracy, reliability, completeness or suitability for any particular purpose and disclaims all responsibility and all liability (including without limitation, liability in negligence) for all expenses, losses, damages (including indirect or consequential damage) and costs which you might incur as a result of the data being inaccurate or incomplete in any way and for any reason.

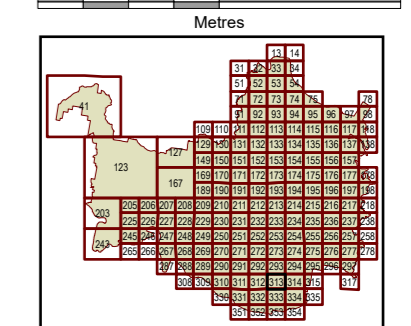
© The State of Queensland (Department of Resources) (2021)  
 © Brisbane City Council (2022)



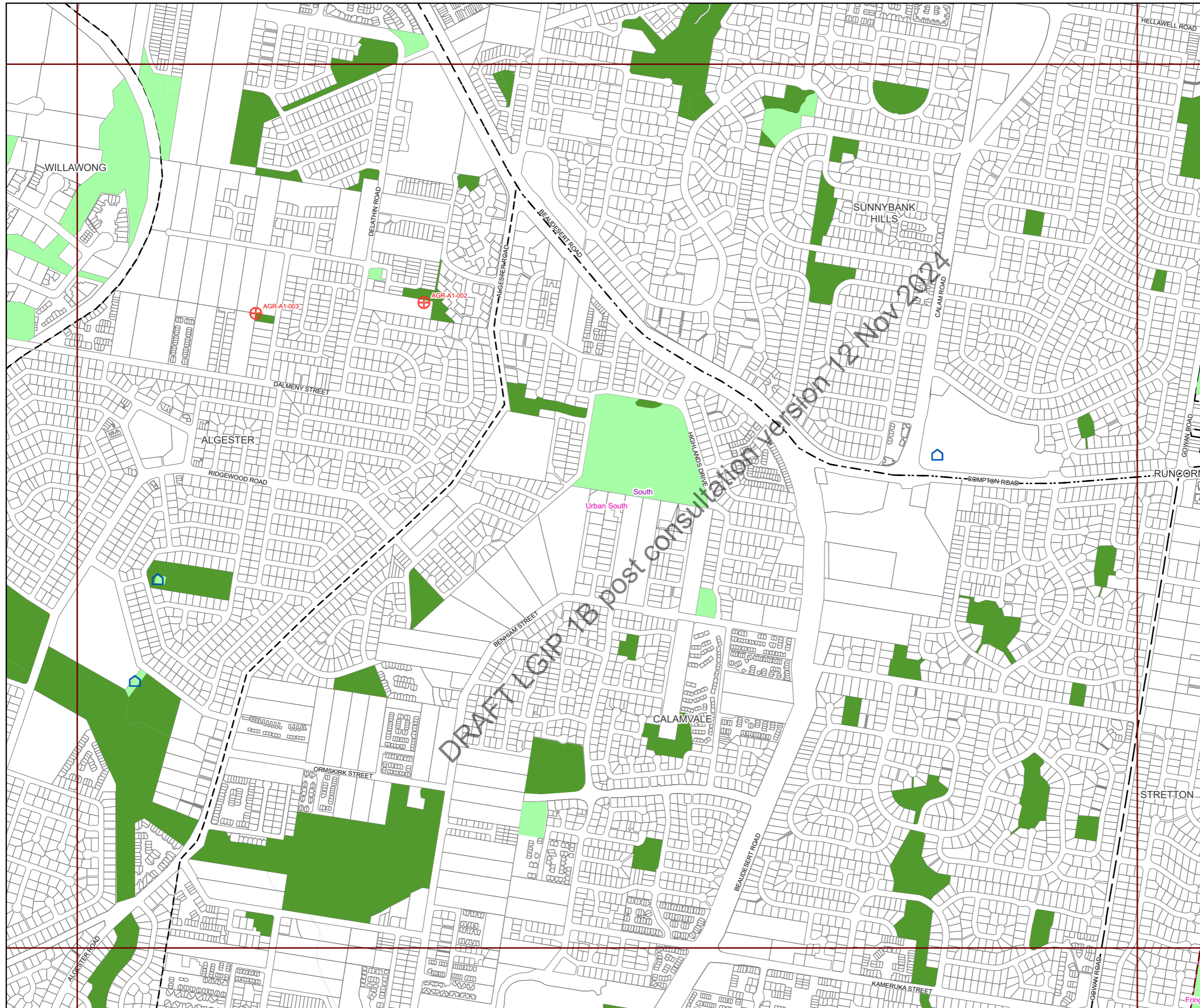
Projection: Map Grid of Australia, Zone 56  
 Horizontal Datum: Geocentric Datum of Australia 1994

Approximate Scale @ A3 1:10,000

0 240 480



Plans for Trunk Infrastructure  
 Parks & Land for  
 Community Facilities  
 Map PCF313







**Future infrastructure**

- Community facility - indicative location
- Park acquisition and embellishment - specific location
- Park acquisition and embellishment - indicative location
- Park upgrade - specific location
- Park embellishment - specific location
- Corridor link park acquisition and embellishment - specific location
- Corridor link park acquisition and embellishment - indicative location

**Existing infrastructure**

- Community facility
- Trunk park
- Non-trunk park

**Boundaries**

- Suburb boundaries
- Priority infrastructure area
- Public parks service catchments
- Land for community facilities service catchments
- Property boundaries (June 2021)
- Individual network map boundaries
- Waterways

**NOTES**

This map is notional only and should not be used for interpreting City Plan provisions relating to specific sites. To properly interpret the maps, the planning scheme must be referred to.

As adopted by Council, effective as of XXth XXXX 202X.

Based on Cadastral Data provided with the permission of the Department of Resources.

While every care is taken to ensure the accuracy of this data, the Brisbane City Council and the copyright owners, in permitting the use of this data, make no representations or warranties about its accuracy, reliability, completeness or suitability for any particular purpose and disclaims all responsibility and all liability (including without limitation, liability in negligence) for all expenses, losses, damages (including indirect or consequential damage) and costs which you might incur as a result of the data being inaccurate or incomplete in any way and for any reason.

© The State of Queensland (Department of Resources) (2021)  
 © Brisbane City Council (2022)

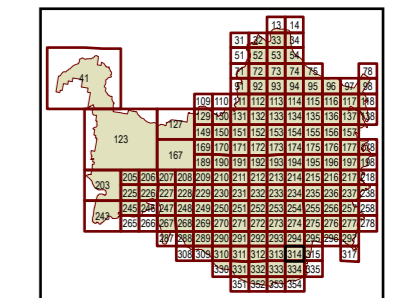


Projection: Map Grid of Australia, Zone 56  
 Horizontal Datum: Geocentric Datum of Australia 1994

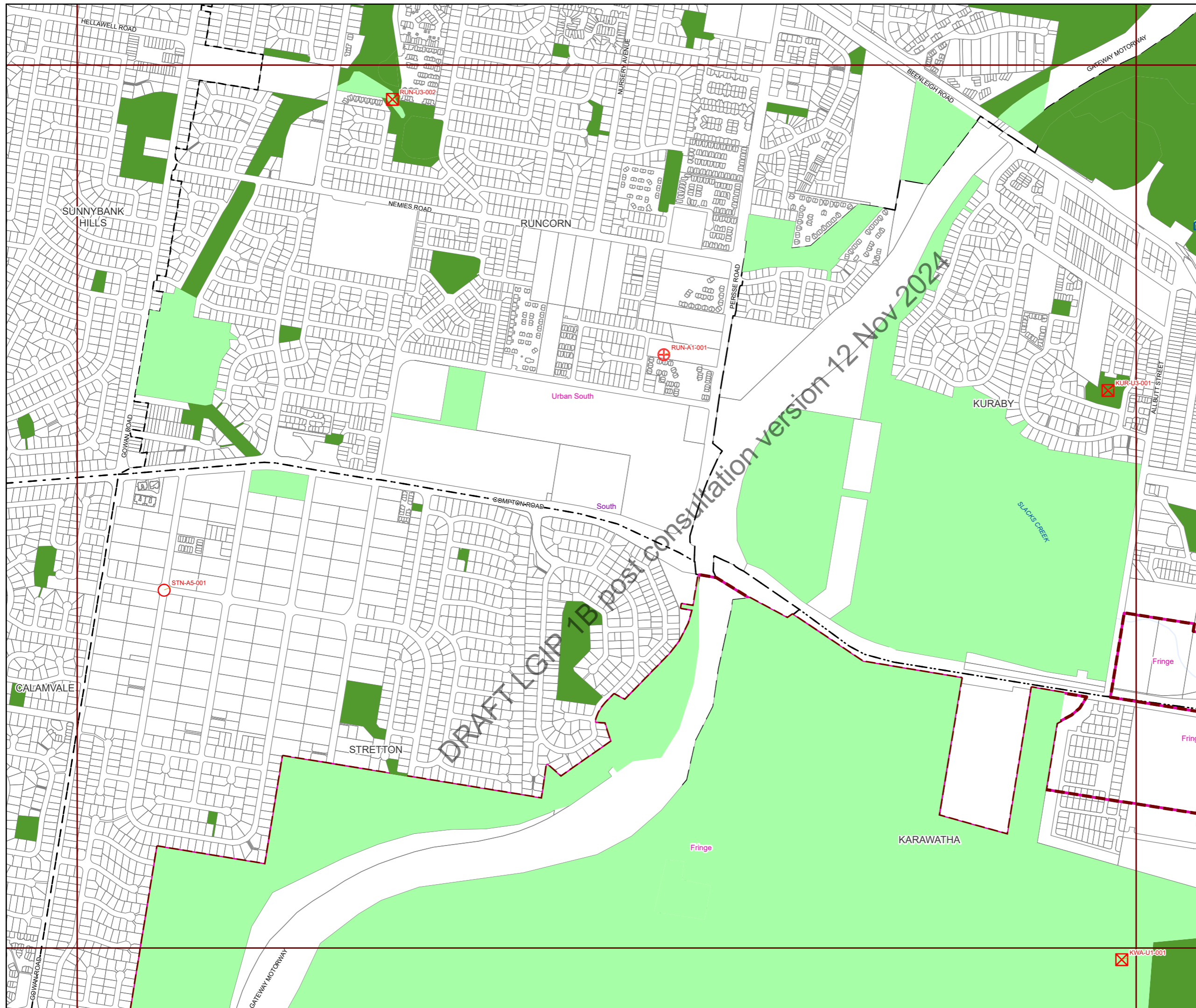
Approximate Scale @ A3 1:10,000

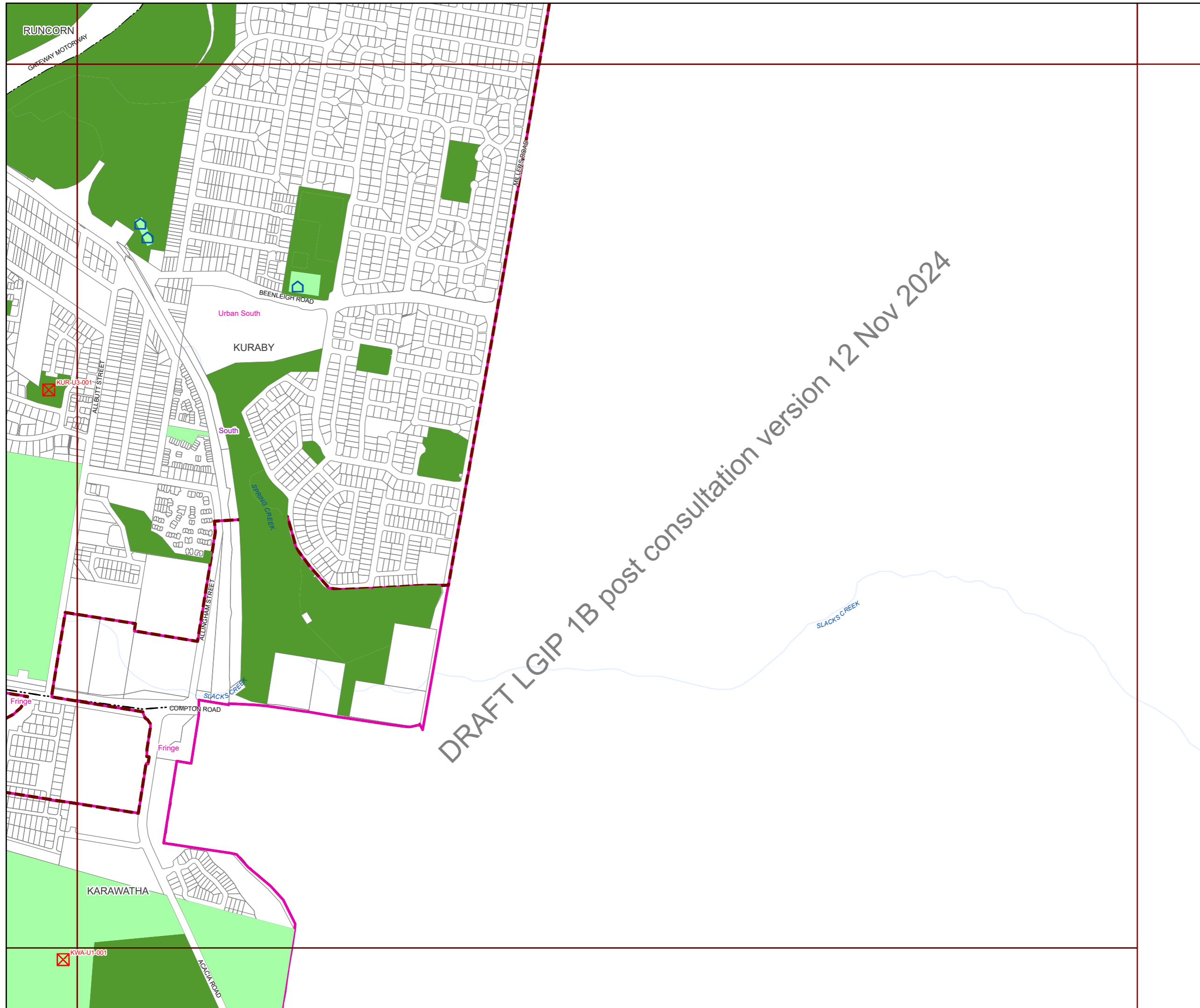
0 240 480

Metres



Plans for Trunk Infrastructure  
 Parks & Land for  
 Community Facilities  
 Map PCF314





**Future infrastructure**

- Community facility - indicative location
- Park acquisition and embellishment - specific location
- Park acquisition and embellishment - indicative location
- Park upgrade - specific location
- Park embellishment - specific location
- Corridor link park acquisition and embellishment - specific location
- Corridor link park acquisition and embellishment - indicative location

**Existing infrastructure**

- Community facility
- Trunk park
- Non-trunk park

**Boundaries**

- Suburb boundaries
- Priority infrastructure area
- Public parks service catchments
- Land for community facilities service catchments
- Property boundaries (June 2021)
- Individual network map boundaries
- Waterways

**NOTES**

This map is notional only and should not be used for interpreting City Plan provisions relating to specific sites. To properly interpret the maps, the planning scheme must be referred to.

As adopted by Council, effective as of XXth XXXX 202X.

Based on Cadastral Data provided with the permission of the Department of Resources.

While every care is taken to ensure the accuracy of this data, the Brisbane City Council and the copyright owners, in permitting the use of this data, make no representations or warranties about its accuracy, reliability, completeness or suitability for any particular purpose and disclaims all responsibility and all liability (including without limitation, liability in negligence) for all expenses, losses, damages (including indirect or consequential damage) and costs which you might incur as a result of the data being inaccurate or incomplete in any way and for any reason.

© The State of Queensland (Department of Resources) (2021)  
 © Brisbane City Council (2022)

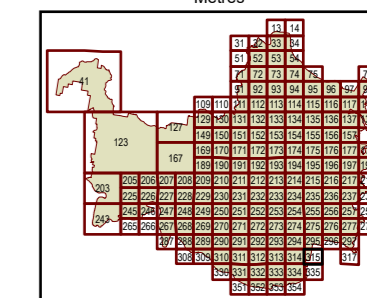


Projection: Map Grid of Australia, Zone 56  
 Horizontal Datum: Geocentric Datum of Australia 1994

Approximate Scale @ A3 1:10,000

0 240 480

Metres



Plans for Trunk Infrastructure  
 Parks & Land for  
 Community Facilities  
 Map PCF315





**Future infrastructure**

- Community facility - indicative location
- Park acquisition and embellishment - specific location
- Park acquisition and embellishment - indicative location
- Park upgrade - specific location
- Park embellishment - specific location
- Corridor link park acquisition and embellishment - specific location
- Corridor link park acquisition and embellishment - indicative location

**Existing infrastructure**

- Community facility
- Trunk park
- Non-trunk park

**Boundaries**

- Suburb boundaries
- Priority infrastructure area
- Public parks service catchments
- Land for community facilities service catchments
- Property boundaries (June 2021)
- Individual network map boundaries
- Waterways

**NOTES**

This map is notional only and should not be used for interpreting City Plan provisions relating to specific sites. To properly interpret the maps, the planning scheme must be referred to.

As adopted by Council, effective as of XXth XXXX 202X.

Based on Cadastral Data provided with the permission of the Department of Resources.

While every care is taken to ensure the accuracy of this data, the Brisbane City Council and the copyright owners, in permitting the use of this data, make no representations or warranties about its accuracy, reliability, completeness or suitability for any particular purpose and disclaims all responsibility and all liability (including without limitation, liability in negligence) for all expenses, losses, damages (including indirect or consequential damage) and costs which you might incur as a result of the data being inaccurate or incomplete in any way and for any reason.

© The State of Queensland (Department of Resources) (2021)  
 © Brisbane City Council (2022)

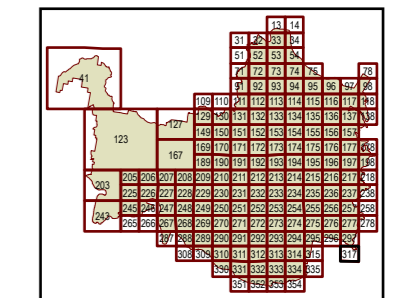


Projection: Map Grid of Australia, Zone 56  
 Horizontal Datum: Geocentric Datum of Australia 1994

Approximate Scale @ A3 1:10,000

0 240 480

Metres



Plans for Trunk Infrastructure  
 Parks & Land for  
 Community Facilities  
 Map PCF317

DRAFT LGIP 1B post consultation version 12 Nov 2024





**Future infrastructure**

- Community facility - indicative location
- Park acquisition and embellishment - specific location
- Park acquisition and embellishment - indicative location
- Park upgrade - specific location
- Park embellishment - specific location
- Corridor link park acquisition and embellishment - specific location
- Corridor link park acquisition and embellishment - indicative location

**Existing infrastructure**

- Community facility
- Trunk park
- Non-trunk park

**Boundaries**

- Suburb boundaries
- Priority infrastructure area
- Public parks service catchments
- Land for community facilities service catchments
- Property boundaries (June 2021)
- Individual network map boundaries
- Waterways

**NOTES**

This map is notional only and should not be used for interpreting City Plan provisions relating to specific sites. To properly interpret the maps, the planning scheme must be referred to.

As adopted by Council, effective as of XXth XXXX 202X.

Based on Cadastral Data provided with the permission of the Department of Resources.

While every care is taken to ensure the accuracy of this data, the Brisbane City Council and the copyright owners, in permitting the use of this data, make no representations or warranties about its accuracy, reliability, completeness or suitability for any particular purpose and disclaims all responsibility and all liability (including without limitation, liability in negligence) for all expenses, losses, damages (including indirect or consequential damage) and costs which you might incur as a result of the data being inaccurate or incomplete in any way and for any reason.

© The State of Queensland (Department of Resources) (2021)  
 © Brisbane City Council (2022)

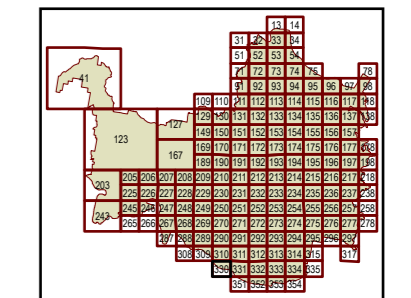


Projection: Map Grid of Australia, Zone 56  
 Horizontal Datum: Geocentric Datum of Australia 1994

Approximate Scale @ A3 1:10,000

0 240 480

Metres



Plans for Trunk Infrastructure  
 Parks & Land for  
 Community Facilities  
 Map PCF330

DRAFT LGIP 1B post consultation version 72 Nov 2024







**Future infrastructure**

- Community facility - indicative location
- Park acquisition and embellishment - specific location
- Park acquisition and embellishment - indicative location
- Park upgrade - specific location
- Park embellishment - specific location
- Corridor link park acquisition and embellishment - specific location
- Corridor link park acquisition and embellishment - indicative location

**Existing infrastructure**

- Community facility
- Trunk park
- Non-trunk park

**Boundaries**

- Suburb boundaries
- Priority infrastructure area
- Public parks service catchments
- Land for community facilities service catchments
- Property boundaries (June 2021)
- Individual network map boundaries
- Waterways

**NOTES**

This map is notional only and should not be used for interpreting City Plan provisions relating to specific sites. To properly interpret the maps, the planning scheme must be referred to.

As adopted by Council, effective as of XXth XXXX 202X.

Based on Cadastral Data provided with the permission of the Department of Resources.

While every care is taken to ensure the accuracy of this data, the Brisbane City Council and the copyright owners, in permitting the use of this data, make no representations or warranties about its accuracy, reliability, completeness or suitability for any particular purpose and disclaims all responsibility and all liability (including without limitation, liability in negligence) for all expenses, losses, damages (including indirect or consequential damage) and costs which you might incur as a result of the data being inaccurate or incomplete in any way and for any reason.

© The State of Queensland (Department of Resources) (2021)  
 © Brisbane City Council (2022)

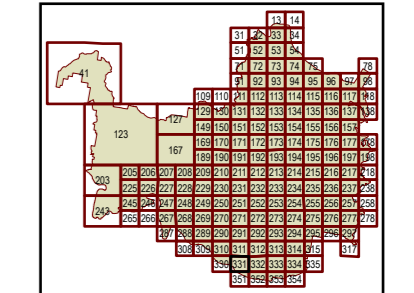


Projection: Map Grid of Australia, Zone 56  
 Horizontal Datum: Geocentric Datum of Australia 1994

Approximate Scale @ A3 1:10,000

0 240 480

Metres



Plans for Trunk Infrastructure  
 Parks & Land for  
 Community Facilities  
 Map PCF331





**Future infrastructure**

- Community facility - indicative location
- Park acquisition and embellishment - specific location
- Park acquisition and embellishment - indicative location
- Park upgrade - specific location
- Park embellishment - specific location
- Corridor link park acquisition and embellishment - specific location
- Corridor link park acquisition and embellishment - indicative location

**Existing infrastructure**

- Community facility
- Trunk park
- Non-trunk park

**Boundaries**

- Suburb boundaries
- Priority infrastructure area
- Public parks service catchments
- Land for community facilities service catchments
- Property boundaries (June 2021)
- Individual network map boundaries
- Waterways

**NOTES**

This map is notional only and should not be used for interpreting City Plan provisions relating to specific sites. To properly interpret the maps, the planning scheme must be referred to.

As adopted by Council, effective as of XXth XXXX 202X.

Based on Cadastral Data provided with the permission of the Department of Resources.

While every care is taken to ensure the accuracy of this data, the Brisbane City Council and the copyright owners, in permitting the use of this data, make no representations or warranties about its accuracy, reliability, completeness or suitability for any particular purpose and disclaims all responsibility and all liability (including without limitation, liability in negligence) for all expenses, losses, damages (including indirect or consequential damage) and costs which you might incur as a result of the data being inaccurate or incomplete in any way and for any reason.

© The State of Queensland (Department of Resources) (2021)  
 © Brisbane City Council (2022)

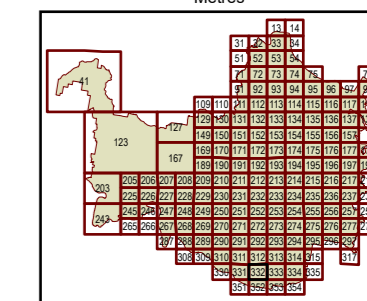


Projection: Map Grid of Australia, Zone 56  
 Horizontal Datum: Geocentric Datum of Australia 1994

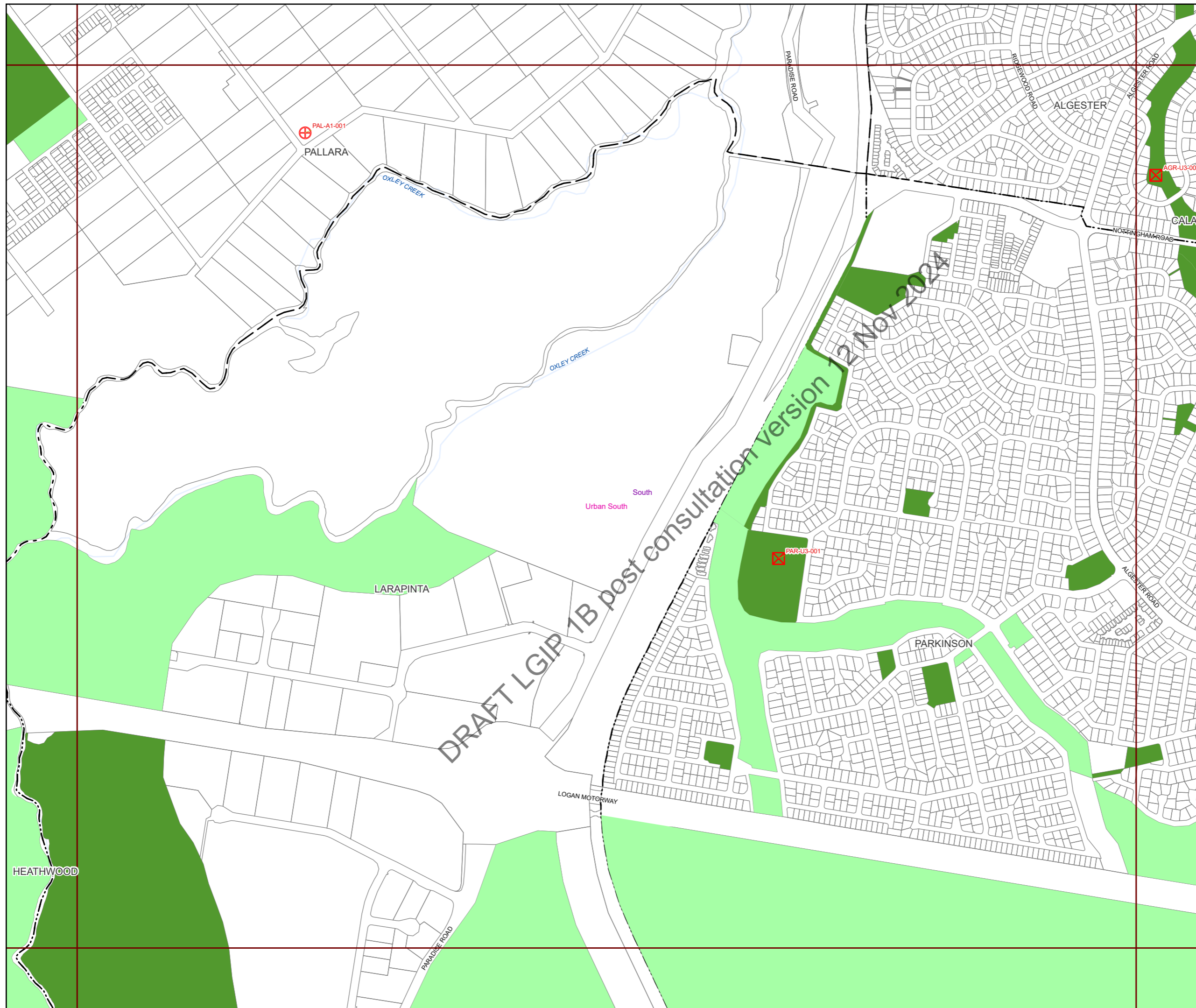
Approximate Scale @ A3 1:10,000

0 240 480

Metres



Plans for Trunk Infrastructure  
 Parks & Land for  
 Community Facilities  
 Map PCF332







**Future infrastructure**

- Community facility - indicative location
- Park acquisition and embellishment - specific location
- Park acquisition and embellishment - indicative location
- Park upgrade - specific location
- Park embellishment - specific location
- Corridor link park acquisition and embellishment - specific location
- Corridor link park acquisition and embellishment - indicative location

**Existing infrastructure**

- Community facility
- Trunk park
- Non-trunk park

**Boundaries**

- Suburb boundaries
- Priority infrastructure area
- Public parks service catchments
- Land for community facilities service catchments
- Property boundaries (June 2021)
- Individual network map boundaries
- Waterways

**NOTES**

This map is notional only and should not be used for interpreting City Plan provisions relating to specific sites. To properly interpret the maps, the planning scheme must be referred to.

As adopted by Council, effective as of XXth XXXX 202X.

Based on Cadastral Data provided with the permission of the Department of Resources.

While every care is taken to ensure the accuracy of this data, the Brisbane City Council and the copyright owners, in permitting the use of this data, make no representations or warranties about its accuracy, reliability, completeness or suitability for any particular purpose and disclaims all responsibility and all liability (including without limitation, liability in negligence) for all expenses, losses, damages (including indirect or consequential damage) and costs which you might incur as a result of the data being inaccurate or incomplete in any way and for any reason.

© The State of Queensland (Department of Resources) (2021)  
 © Brisbane City Council (2022)

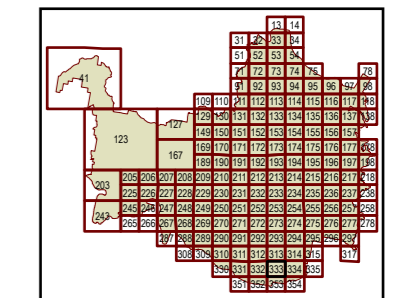


Projection: Map Grid of Australia, Zone 56  
 Horizontal Datum: Geocentric Datum of Australia 1994

Approximate Scale @ A3 1:10,000

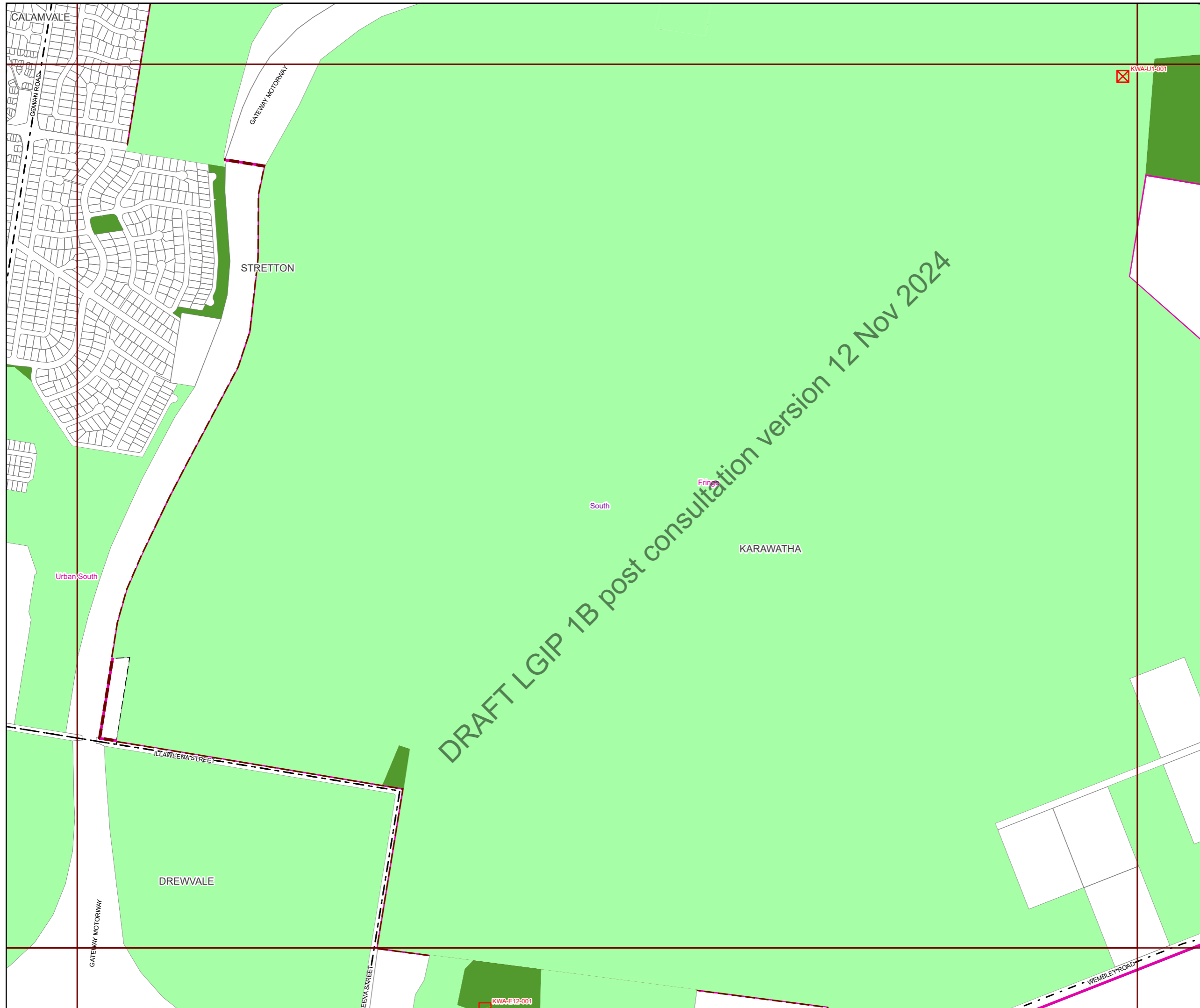
0 240 480

Metres



Plans for Trunk Infrastructure  
 Parks & Land for  
 Community Facilities  
 Map PCF333





**Future infrastructure**

- Community facility - indicative location
- Park acquisition and embellishment - specific location
- Park acquisition and embellishment - indicative location
- Park upgrade - specific location
- Park embellishment - specific location
- Corridor link park acquisition and embellishment - specific location
- Corridor link park acquisition and embellishment - indicative location

**Existing infrastructure**

- Community facility
- Trunk park
- Non-trunk park

**Boundaries**

- Suburb boundaries
- Priority infrastructure area
- Public parks service catchments
- Land for community facilities service catchments
- Property boundaries (June 2021)
- Individual network map boundaries
- Waterways

**NOTES**

This map is notional only and should not be used for interpreting City Plan provisions relating to specific sites. To properly interpret the maps, the planning scheme must be referred to.

As adopted by Council, effective as of XXth XXXX 202X.

Based on Cadastral Data provided with the permission of the Department of Resources.

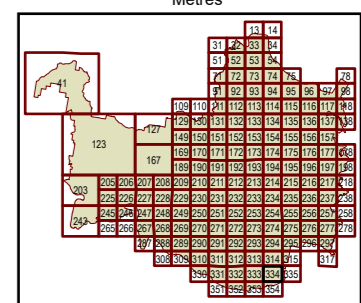
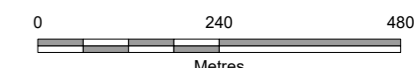
While every care is taken to ensure the accuracy of this data, the Brisbane City Council and the copyright owners, in permitting the use of this data, make no representations or warranties about its accuracy, reliability, completeness or suitability for any particular purpose and disclaims all responsibility and all liability (including without limitation, liability in negligence) for all expenses, losses, damages (including indirect or consequential damage) and costs which you might incur as a result of the data being inaccurate or incomplete in any way and for any reason.

© The State of Queensland (Department of Resources) (2021)  
 © Brisbane City Council (2022)



Projection: Map Grid of Australia, Zone 56  
 Horizontal Datum: Geocentric Datum of Australia 1994

Approximate Scale @ A3 1:10,000



Plans for Trunk Infrastructure  
 Parks & Land for  
 Community Facilities  
 Map PCF334





**Future infrastructure**

- Community facility - indicative location
- Park acquisition and embellishment - specific location
- Park acquisition and embellishment - indicative location
- Park upgrade - specific location
- Park embellishment - specific location
- Corridor link park acquisition and embellishment - specific location
- Corridor link park acquisition and embellishment - indicative location

**Existing infrastructure**

- Community facility
- Trunk park
- Non-trunk park

**Boundaries**

- Suburb boundaries
- Priority infrastructure area
- Public parks service catchments
- Land for community facilities service catchments
- Property boundaries (June 2021)
- Individual network map boundaries
- Waterways

**NOTES**

This map is notional only and should not be used for interpreting City Plan provisions relating to specific sites. To properly interpret the maps, the planning scheme must be referred to.

As adopted by Council, effective as of XXth XXXX 202X.

Based on Cadastral Data provided with the permission of the Department of Resources.

While every care is taken to ensure the accuracy of this data, the Brisbane City Council and the copyright owners, in permitting the use of this data, make no representations or warranties about its accuracy, reliability, completeness or suitability for any particular purpose and disclaims all responsibility and all liability (including without limitation, liability in negligence) for all expenses, losses, damages (including indirect or consequential damage) and costs which you might incur as a result of the data being inaccurate or incomplete in any way and for any reason.

© The State of Queensland (Department of Resources) (2021)  
 © Brisbane City Council (2022)

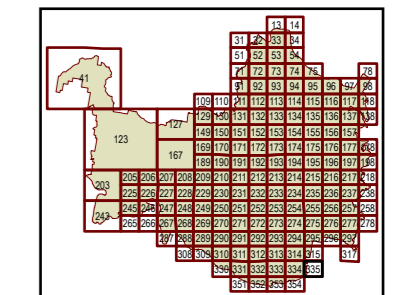


Projection: Map Grid of Australia, Zone 56  
 Horizontal Datum: Geocentric Datum of Australia 1994

Approximate Scale @ A3 1:10,000

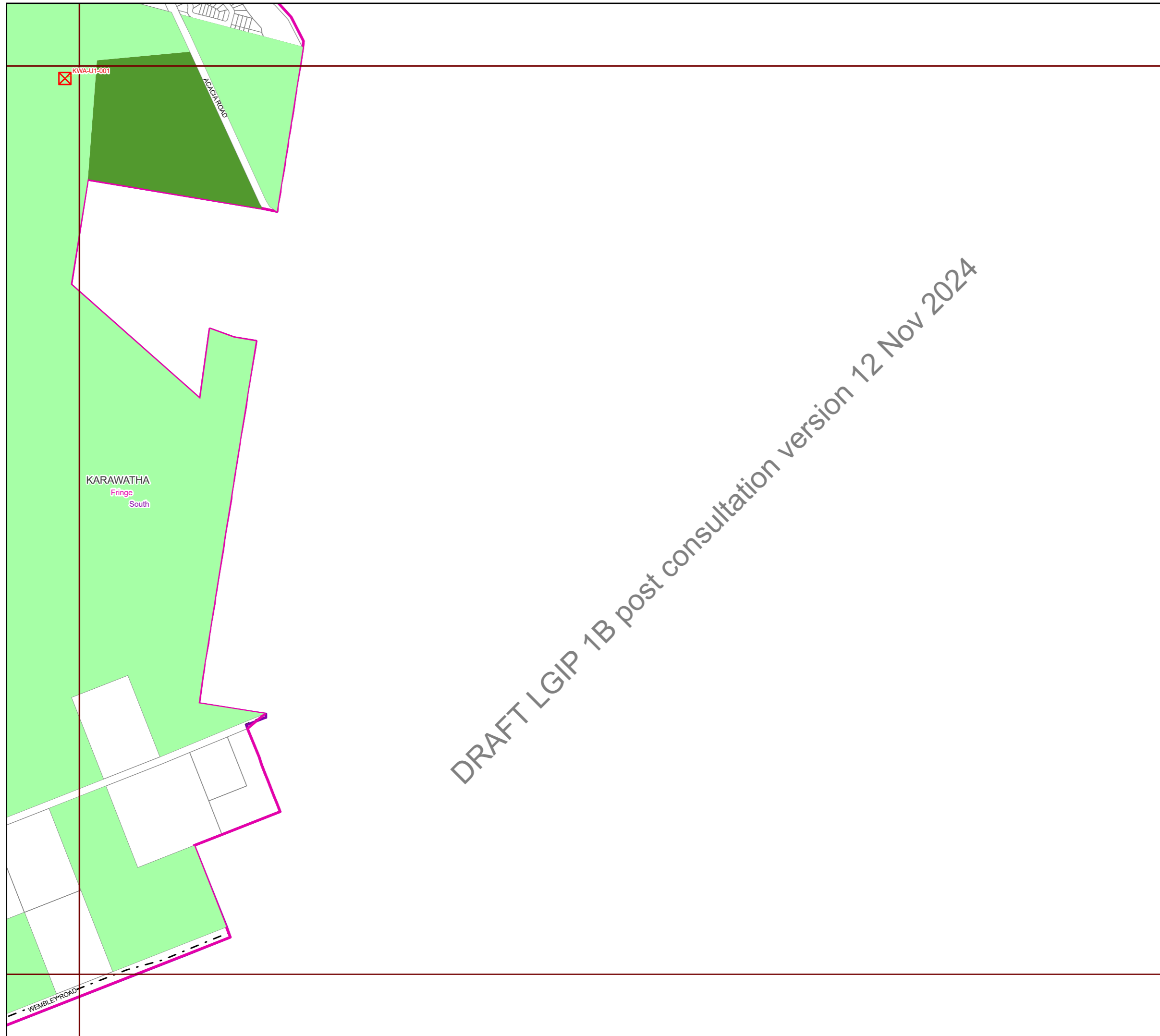
0 240 480

Metres



Plans for Trunk Infrastructure  
 Parks & Land for  
 Community Facilities  
 Map PCF335

DRAFT LGIP 1B post consultation version 12 Nov 2024





**Future infrastructure**

- Community facility - indicative location
- Park acquisition and embellishment - specific location
- Park acquisition and embellishment - indicative location
- Park upgrade - specific location
- Park embellishment - specific location
- Corridor link park acquisition and embellishment - specific location
- Corridor link park acquisition and embellishment - indicative location

**Existing infrastructure**

- Community facility
- Trunk park
- Non-trunk park

**Boundaries**

- Suburb boundaries
- Priority infrastructure area
- Public parks service catchments
- Land for community facilities service catchments
- Property boundaries (June 2021)
- Individual network map boundaries
- Waterways

**NOTES**

This map is notional only and should not be used for interpreting City Plan provisions relating to specific sites. To properly interpret the maps, the planning scheme must be referred to.

As adopted by Council, effective as of XXth XXXX 202X.

Based on Cadastral Data provided with the permission of the Department of Resources.

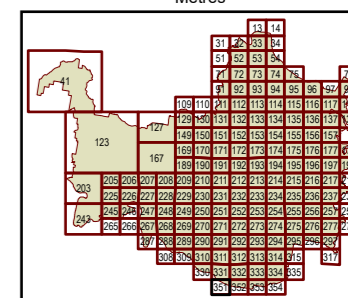
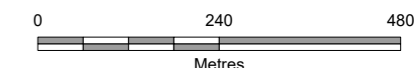
While every care is taken to ensure the accuracy of this data, the Brisbane City Council and the copyright owners, in permitting the use of this data, make no representations or warranties about its accuracy, reliability, completeness or suitability for any particular purpose and disclaims all responsibility and all liability (including without limitation, liability in negligence) for all expenses, losses, damages (including indirect or consequential damage) and costs which you might incur as a result of the data being inaccurate or incomplete in any way and for any reason.

© The State of Queensland (Department of Resources) (2021)  
 © Brisbane City Council (2022)



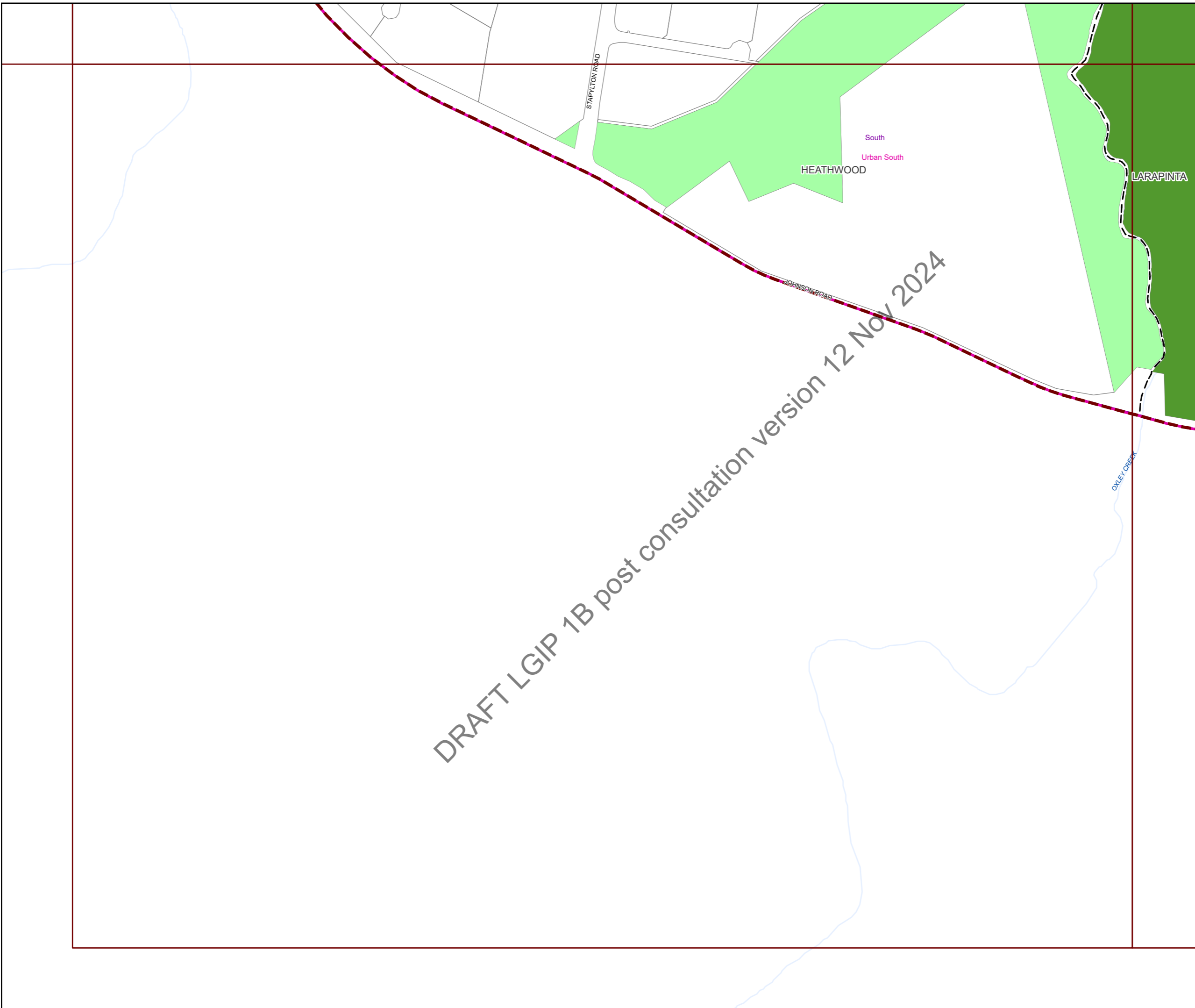
Projection: Map Grid of Australia, Zone 56  
 Horizontal Datum: Geocentric Datum of Australia 1994

Approximate Scale @ A3 1:10,000



Plans for Trunk Infrastructure  
 Parks & Land for  
 Community Facilities  
 Map PCF351

DRAFT LGIP 1B post consultation version 12 Nov 2024







**Future infrastructure**

- Community facility - indicative location
- Park acquisition and embellishment - specific location
- Park acquisition and embellishment - indicative location
- Park upgrade - specific location
- Park embellishment - specific location
- Corridor link park acquisition and embellishment - specific location
- Corridor link park acquisition and embellishment - indicative location

**Existing infrastructure**

- Community facility
- Trunk park
- Non-trunk park

**Boundaries**

- Suburb boundaries
- Priority infrastructure area
- Public parks service catchments
- Land for community facilities service catchments
- Property boundaries (June 2021)
- Individual network map boundaries
- Waterways

**NOTES**

This map is notional only and should not be used for interpreting City Plan provisions relating to specific sites. To properly interpret the maps, the planning scheme must be referred to.

As adopted by Council, effective as of XXth XXXX 202X.

Based on Cadastral Data provided with the permission of the Department of Resources.

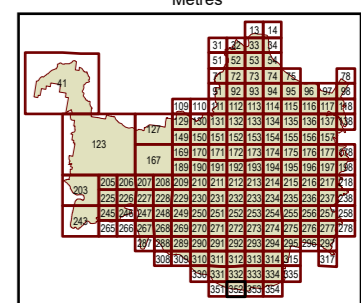
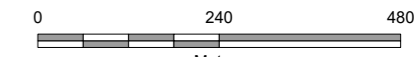
While every care is taken to ensure the accuracy of this data, the Brisbane City Council and the copyright owners, in permitting the use of this data, make no representations or warranties about its accuracy, reliability, completeness or suitability for any particular purpose and disclaims all responsibility and all liability (including without limitation, liability in negligence) for all expenses, losses, damages (including indirect or consequential damage) and costs which you might incur as a result of the data being inaccurate or incomplete in any way and for any reason.

© The State of Queensland (Department of Resources) (2021)  
 © Brisbane City Council (2022)



Projection: Map Grid of Australia, Zone 56  
 Horizontal Datum: Geocentric Datum of Australia 1994

Approximate Scale @ A3 1:10,000



Plans for Trunk Infrastructure  
 Parks & Land for  
 Community Facilities  
 Map PCF352



**Future infrastructure**

- Community facility - indicative location
- Park acquisition and embellishment - specific location
- Park acquisition and embellishment - indicative location
- Park upgrade - specific location
- Park embellishment - specific location
- Corridor link park acquisition and embellishment - specific location
- Corridor link park acquisition and embellishment - indicative location

**Existing infrastructure**

- Community facility
- Trunk park
- Non-trunk park

**Boundaries**

- Suburb boundaries
- Priority infrastructure area
- Public parks service catchments
- Land for community facilities service catchments
- Property boundaries (June 2021)
- Individual network map boundaries
- Waterways

**NOTES**

This map is notional only and should not be used for interpreting City Plan provisions relating to specific sites. To properly interpret the maps, the planning scheme must be referred to.

As adopted by Council, effective as of XXth XXXX 202X.

Based on Cadastral Data provided with the permission of the Department of Resources.

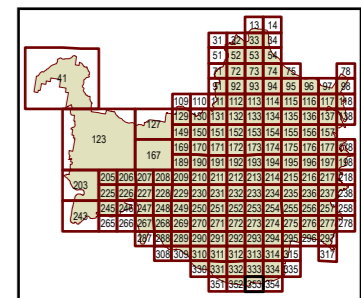
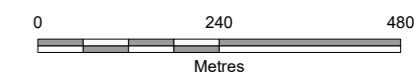
While every care is taken to ensure the accuracy of this data, the Brisbane City Council and the copyright owners, in permitting the use of this data, make no representations or warranties about its accuracy, reliability, completeness or suitability for any particular purpose and disclaims all responsibility and all liability (including without limitation, liability in negligence) for all expenses, losses, damages (including indirect or consequential damage) and costs which you might incur as a result of the data being inaccurate or incomplete in any way and for any reason.

© The State of Queensland (Department of Resources) (2021)  
 © Brisbane City Council (2022)



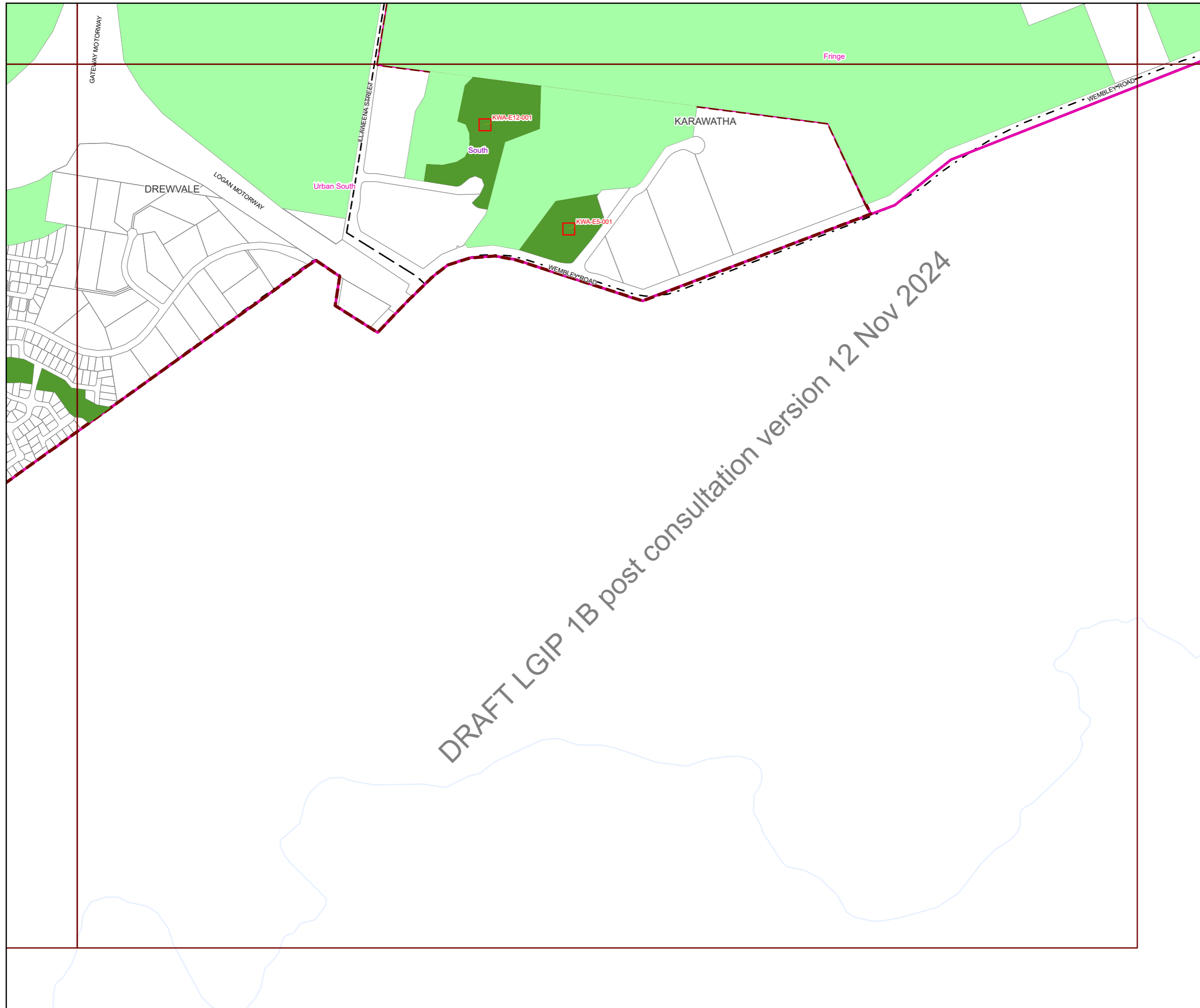
Projection: Map Grid of Australia, Zone 56  
 Horizontal Datum: Geocentric Datum of Australia 1994

Approximate Scale @ A3 1:10,000



Plans for Trunk Infrastructure  
 Parks & Land for  
 Community Facilities  
 Map PCF353





**Future infrastructure**

- Community facility - indicative location
- Park acquisition and embellishment - specific location
- Park acquisition and embellishment - indicative location
- Park upgrade - specific location
- Park embellishment - specific location
- Corridor link park acquisition and embellishment - specific location
- Corridor link park acquisition and embellishment - indicative location

**Existing infrastructure**

- Community facility
- Trunk park
- Non-trunk park

**Boundaries**

- Suburb boundaries
- Priority infrastructure area
- Public parks service catchments
- Land for community facilities service catchments
- Property boundaries (June 2021)
- Individual network map boundaries
- Waterways

**NOTES**

This map is notional only and should not be used for interpreting City Plan provisions relating to specific sites. To properly interpret the maps, the planning scheme must be referred to.

As adopted by Council, effective as of XXth XXXX 202X.

Based on Cadastral Data provided with the permission of the Department of Resources.

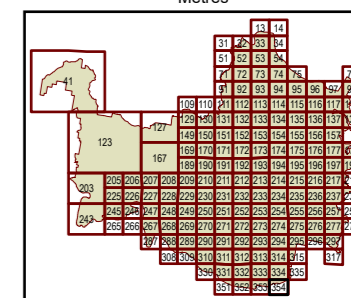
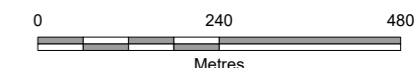
While every care is taken to ensure the accuracy of this data, the Brisbane City Council and the copyright owners, in permitting the use of this data, make no representations or warranties about its accuracy, reliability, completeness or suitability for any particular purpose and disclaims all responsibility and all liability (including without limitation, liability in negligence) for all expenses, losses, damages (including indirect or consequential damage) and costs which you might incur as a result of the data being inaccurate or incomplete in any way and for any reason.

© The State of Queensland (Department of Resources) (2021)  
 © Brisbane City Council (2022)



Projection: Map Grid of Australia, Zone 56  
 Horizontal Datum: Geocentric Datum of Australia 1994

Approximate Scale @ A3 1:10,000



Plans for Trunk Infrastructure  
 Parks & Land for  
 Community Facilities  
 Map PCF354