









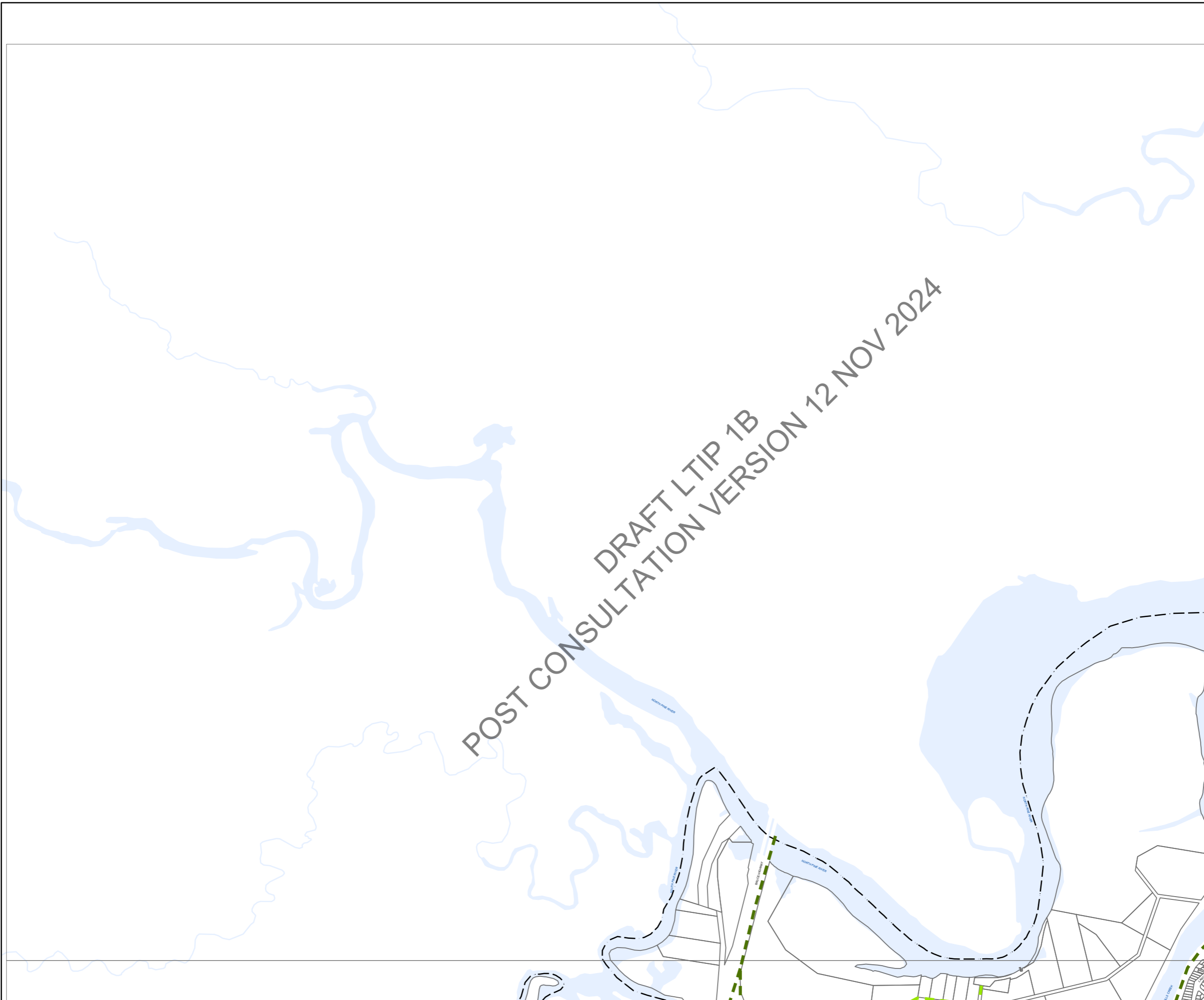
Bicycle network overlay map

Sub-Categories

-  Local cycle route sub-category
-  Primary cycle route sub-category
-  Secondary cycle route sub-category
-  Riverwalk - Typology 1 (City reaches north and south) sub-category
-  Riverwalk - Typology 2 (Urban reaches) sub-category
-  Riverwalk - Floating walkway sub-category

Boundaries

-  BCC Local Government Area
-  Property boundaries
-  Waterbody



Editor's Note:
Land that adjoins land where an overlay sub-category applies, is within the overlay sub-category.

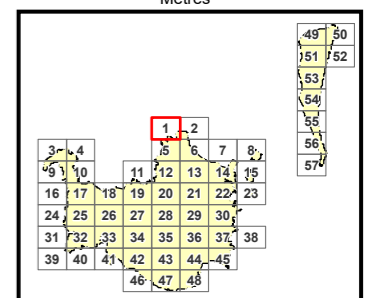
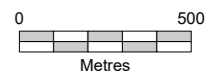
NOTES: This map is notional only and should not be used for interpreting City Plan provisions relating to specific sites. To properly interpret the maps, the planning scheme must be referred to.

As adopted by Council, effective xx xx xxxx.
Based on Cadastral Data provided with the permission of the Department of Resources.

While every care is taken to ensure the accuracy of this data, the Brisbane City Council and the copyright owners, in permitting the use of this data, make no representations or warranties about its accuracy, reliability, completeness or suitability for any particular purpose and disclaims all responsibility and all liability (including without limitation, liability in negligence) for all expenses, losses, damages (including indirect or consequential damage) and costs which you might incur as a result of the data being inaccurate or incomplete in any way and for any reason.

© The State of Queensland (Department of Resources) 2021
© StreetPro 2022
© Brisbane City Council 2022


Projection: Map Grid of Australia, Zone 56
Horizontal Datum: Geocentric Datum of Australia 1994
Approximate Scale @ A3 1:22,000








Bicycle network overlay map

Sub-Categories

-  Local cycle route sub-category
-  Primary cycle route sub-category
-  Secondary cycle route sub-category
-  Riverwalk - Typology 1 (City reaches north and south) sub-category
-  Riverwalk - Typology 2 (Urban reaches) sub-category
-  Riverwalk - Floating walkway sub-category

Boundaries

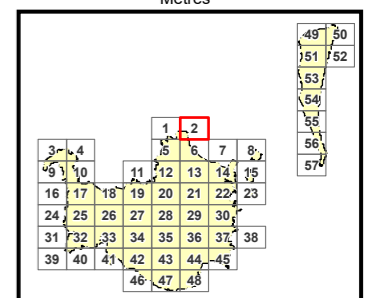
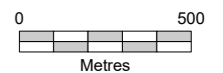
-  BCC Local Government Area
-  Property boundaries
-  Waterbody

DRAFT LTIP 1B
POST CONSULTATION VERSION 12 NOV 2024

Editor's Note:
Land that adjoins land where an overlay sub-category applies, is within the overlay sub-category.

NOTES: This map is notional only and should not be used for interpreting City Plan provisions relating to specific sites. To properly interpret the maps, the planning scheme must be referred to.
As adopted by Council, effective xx xx xxxx.
Based on Cadastral Data provided with the permission of the Department of Resources.
While every care is taken to ensure the accuracy of this data, the Brisbane City Council and the copyright owners, in permitting the use of this data, make no representations or warranties about its accuracy, reliability, completeness or suitability for any particular purpose and disclaims all responsibility and all liability (including without limitation, liability in negligence) for all expenses, losses, damages (including indirect or consequential damage) and costs which you might incur as a result of the data being inaccurate or incomplete in any way and for any reason.
© The State of Queensland (Department of Resources) 2021
© StreetPro 2022
© Brisbane City Council 2022

Projection: Map Grid of Australia, Zone 56
Horizontal Datum: Geocentric Datum of Australia 1994
Approximate Scale @ A3 1:22,000








Bicycle network overlay map

Sub-Categories

-  Local cycle route sub-category
-  Primary cycle route sub-category
-  Secondary cycle route sub-category
-  Riverwalk - Typology 1 (City reaches north and south) sub-category
-  Riverwalk - Typology 2 (Urban reaches) sub-category
-  Riverwalk - Floating walkway sub-category

Boundaries

-  BCC Local Government Area
-  Property boundaries
-  Waterbody



Editor's Note:
Land that adjoins land where an overlay sub-category applies, is within the overlay sub-category.

NOTES: This map is notional only and should not be used for interpreting City Plan provisions relating to specific sites. To properly interpret the maps, the planning scheme must be referred to.

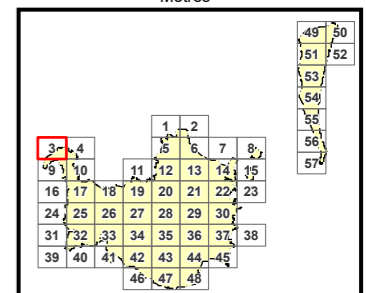
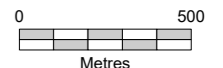
As adopted by Council, effective xx xx xxxx.

Based on Cadastral Data provided with the permission of the Department of Resources.

While every care is taken to ensure the accuracy of this data, the Brisbane City Council and the copyright owners, in permitting the use of this data, make no representations or warranties about its accuracy, reliability, completeness or suitability for any particular purpose and disclaims all responsibility and all liability (including without limitation, liability in negligence) for all expenses, losses, damages (including indirect or consequential damage) and costs which you might incur as a result of the data being inaccurate or incomplete in any way and for any reason.

© The State of Queensland (Department of Resources) 2021
© StreetPro 2022
© Brisbane City Council 2022

Projection: Map Grid of Australia, Zone 56
Horizontal Datum: Geocentric Datum of Australia 1994
Approximate Scale @ A3 1:22,000








Bicycle network overlay map

Sub-Categories

-  Local cycle route sub-category
-  Primary cycle route sub-category
-  Secondary cycle route sub-category
-  Riverwalk - Typology 1 (City reaches north and south) sub-category
-  Riverwalk - Typology 2 (Urban reaches) sub-category
-  Riverwalk - Floating walkway sub-category

Boundaries

-  BCC Local Government Area
-  Property boundaries
-  Waterbody

DRAFT LTIP 1B
POST CONSULTATION VERSION 12 NOV 2024

ENGLAND CREEK RIGHT BRANCH

Editor's Note:
Land that adjoins land where an overlay sub-category applies, is within the overlay sub-category.

NOTES: This map is notional only and should not be used for interpreting City Plan provisions relating to specific sites. To properly interpret the maps, the planning scheme must be referred to.

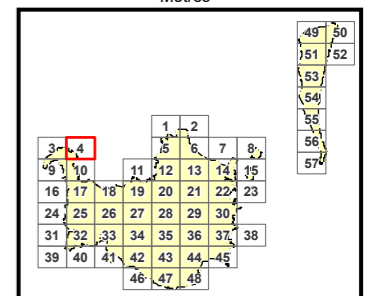
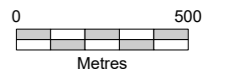
As adopted by Council, effective xx xx xxxx.

Based on Cadastral Data provided with the permission of the Department of Resources.

While every care is taken to ensure the accuracy of this data, the Brisbane City Council and the copyright owners, in permitting the use of this data, make no representations or warranties about its accuracy, reliability, completeness or suitability for any particular purpose and disclaims all responsibility and all liability (including without limitation, liability in negligence) for all expenses, losses, damages (including indirect or consequential damage) and costs which you might incur as a result of the data being inaccurate or incomplete in any way and for any reason.

© The State of Queensland (Department of Resources) 2021
© StreetPro 2022
© Brisbane City Council 2022


Projection: Map Grid of Australia, Zone 56
Horizontal Datum: Geocentric Datum of Australia 1994
Approximate Scale @ A3 1:22,000








Bicycle network overlay map

Sub-Categories

-  Local cycle route sub-category
-  Primary cycle route sub-category
-  Secondary cycle route sub-category
-  Riverwalk - Typology 1 (City reaches north and south) sub-category
-  Riverwalk - Typology 2 (Urban reaches) sub-category
-  Riverwalk - Floating walkway sub-category

Boundaries

-  BCC Local Government Area
-  Property boundaries
-  Waterbody



Editor's Note:
Land that adjoins land where an overlay sub-category applies, is within the overlay sub-category.

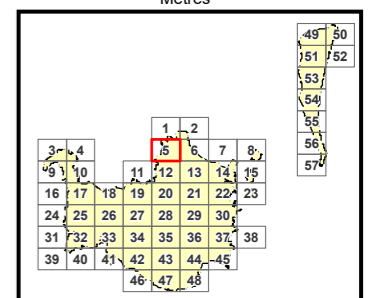
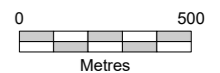
NOTES: This map is notional only and should not be used for interpreting City Plan provisions relating to specific sites. To properly interpret the maps, the planning scheme must be referred to.

As adopted by Council, effective xx xx xxxx.
Based on Cadastral Data provided with the permission of the Department of Resources.

While every care is taken to ensure the accuracy of this data, the Brisbane City Council and the copyright owners, in permitting the use of this data, make no representations or warranties about its accuracy, reliability, completeness or suitability for any particular purpose and disclaims all responsibility and all liability (including without limitation, liability in negligence) for all expenses, losses, damages (including indirect or consequential damage) and costs which you might incur as a result of the data being inaccurate or incomplete in any way and for any reason.

© The State of Queensland (Department of Resources) 2021
© StreetPro 2022
© Brisbane City Council 2022






Projection: Map Grid of Australia, Zone 56
Horizontal Datum: Geocentric Datum of Australia 1994
Approximate Scale @ A3 1:22,000








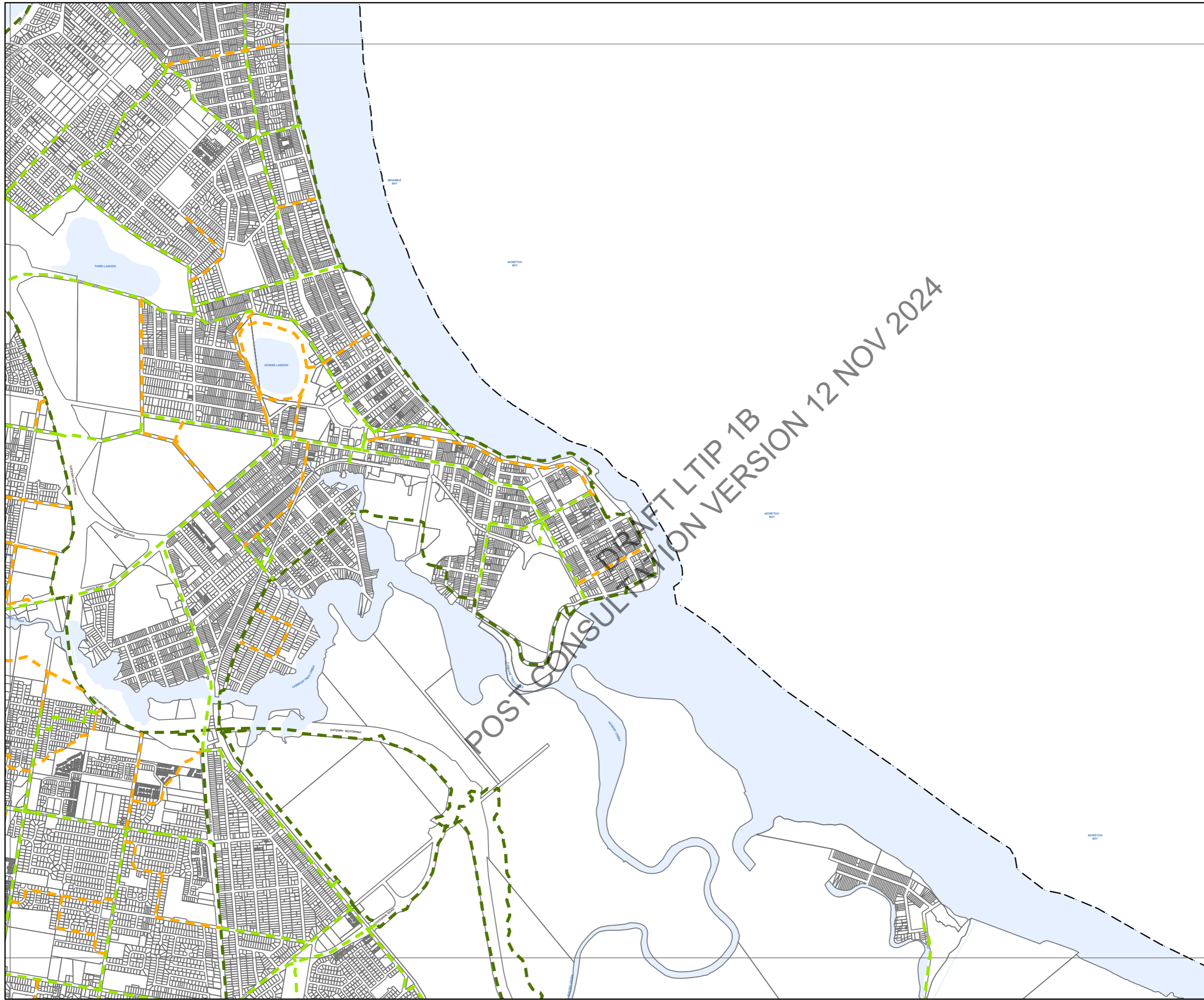
Bicycle network overlay map

Sub-Categories

-  Local cycle route sub-category
-  Primary cycle route sub-category
-  Secondary cycle route sub-category
-  Riverwalk - Typology 1 (City reaches north and south) sub-category
-  Riverwalk - Typology 2 (Urban reaches) sub-category
-  Riverwalk - Floating walkway sub-category

Boundaries

-  BCC Local Government Area
-  Property boundaries
-  Waterbody



POST CONSULTATION DRAFT LTIP 1B
CONSULTATION VERSION 12 NOV 2024

Editor's Note:
Land that adjoins land where an overlay sub-category applies, is within the overlay sub-category.

NOTES: This map is notional only and should not be used for interpreting City Plan provisions relating to specific sites. To properly interpret the maps, the planning scheme must be referred to.

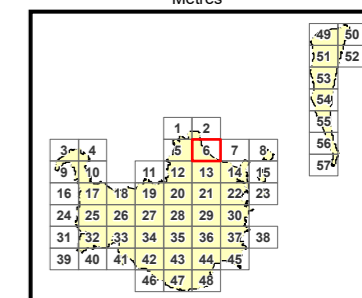
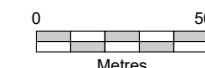
As adopted by Council, effective xx xx xxxx.

Based on Cadastral Data provided with the permission of the Department of Resources.

While every care is taken to ensure the accuracy of this data, the Brisbane City Council and the copyright owners, in permitting the use of this data, make no representations or warranties about its accuracy, reliability, completeness or suitability for any particular purpose and disclaims all responsibility and all liability (including without limitation, liability in negligence) for all expenses, losses, damages (including indirect or consequential damage) and costs which you might incur as a result of the data being inaccurate or incomplete in any way and for any reason.

© The State of Queensland (Department of Resources) 2021
© StreetPro 2022
© Brisbane City Council 2022


Projection: Map Grid of Australia, Zone 56
Horizontal Datum: Geocentric Datum of Australia 1994
Approximate Scale @ A3 1:22,000








Bicycle network overlay map

Sub-Categories

-  Local cycle route sub-category
-  Primary cycle route sub-category
-  Secondary cycle route sub-category
-  Riverwalk - Typology 1 (City reaches north and south) sub-category
-  Riverwalk - Typology 2 (Urban reaches) sub-category
-  Riverwalk - Floating walkway sub-category

Boundaries

-  BCC Local Government Area
-  Property boundaries
-  Waterbody

POST CONSULTATION VERSION 12 NOV 2024
DRAFT LTIP 1B

Editor's Note:
Land that adjoins land where an overlay sub-category applies, is within the overlay sub-category.

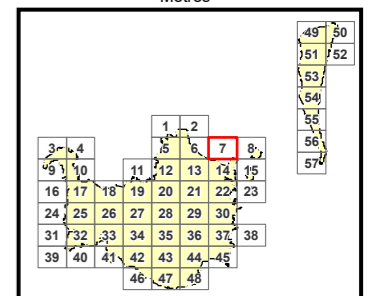
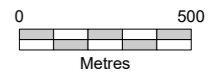
NOTES: This map is notional only and should not be used for interpreting City Plan provisions relating to specific sites. To properly interpret the maps, the planning scheme must be referred to.

As adopted by Council, effective xx xx xxxx.
Based on Cadastral Data provided with the permission of the Department of Resources.

While every care is taken to ensure the accuracy of this data, the Brisbane City Council and the copyright owners, in permitting the use of this data, make no representations or warranties about its accuracy, reliability, completeness or suitability for any particular purpose and disclaims all responsibility and all liability (including without limitation, liability in negligence) for all expenses, losses, damages (including indirect or consequential damage) and costs which you might incur as a result of the data being inaccurate or incomplete in any way and for any reason.

© The State of Queensland (Department of Resources) 2021
© StreetPro 2022
© Brisbane City Council 2022

Projection: Map Grid of Australia, Zone 56
Horizontal Datum: Geocentric Datum of Australia 1994
Approximate Scale @ A3 1:22,000








Bicycle network overlay map

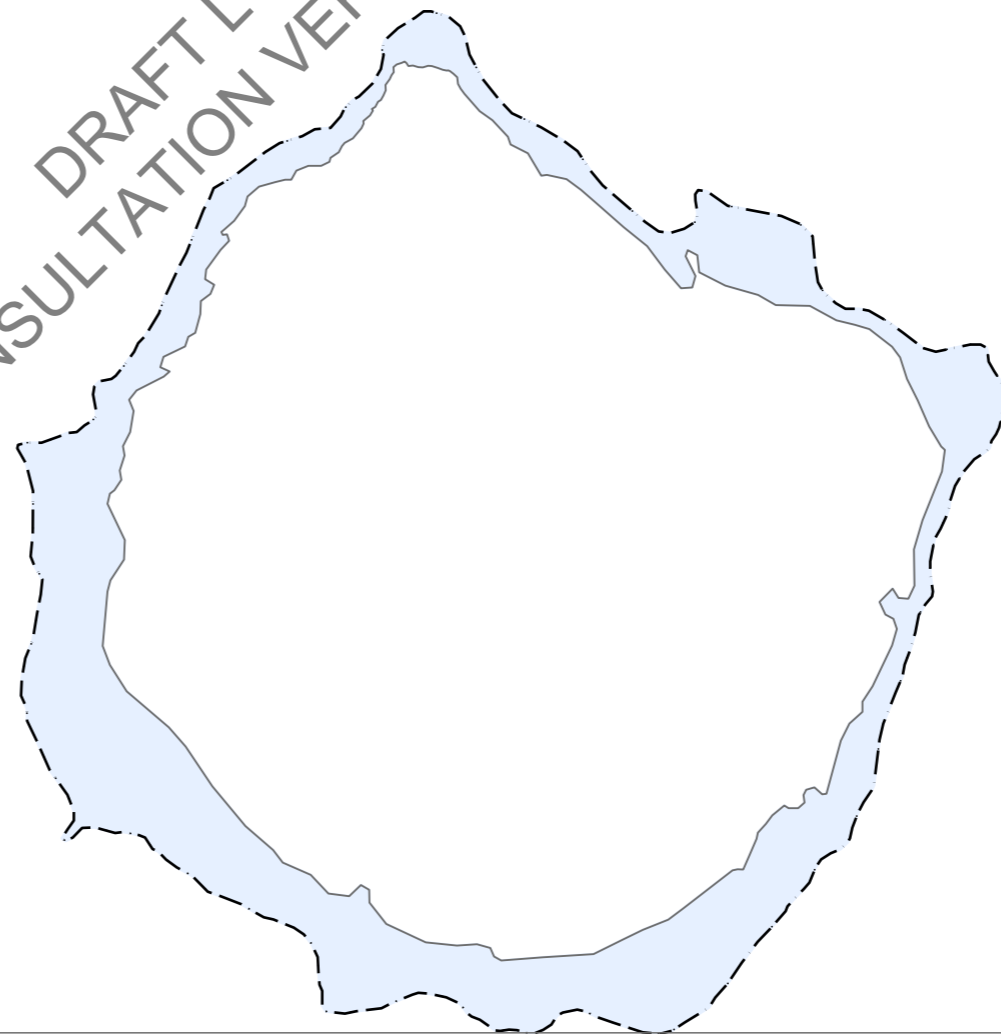
Sub-Categories

-  Local cycle route sub-category
-  Primary cycle route sub-category
-  Secondary cycle route sub-category
-  Riverwalk - Typology 1 (City reaches north and south) sub-category
-  Riverwalk - Typology 2 (Urban reaches) sub-category
-  Riverwalk - Floating walkway sub-category

Boundaries

-  BCC Local Government Area
-  Property boundaries
-  Waterbody

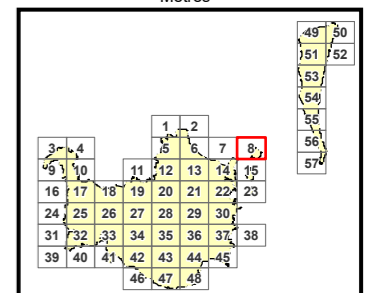
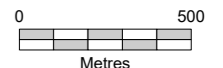
POST CONSULTATION VERSION 12 NOV 2024
DRAFT LTIP 1B



Editor's Note:
Land that adjoins land where an overlay sub-category applies, is within the overlay sub-category.

NOTES: This map is notional only and should not be used for interpreting City Plan provisions relating to specific sites. To properly interpret the maps, the planning scheme must be referred to.
As adopted by Council, effective xx xx xxxx.
Based on Cadastral Data provided with the permission of the Department of Resources.
While every care is taken to ensure the accuracy of this data, the Brisbane City Council and the copyright owners, in permitting the use of this data, make no representations or warranties about its accuracy, reliability, completeness or suitability for any particular purpose and disclaims all responsibility and all liability (including without limitation, liability in negligence) for all expenses, losses, damages (including indirect or consequential damage) and costs which you might incur as a result of the data being inaccurate or incomplete in any way and for any reason.
© The State of Queensland (Department of Resources) 2021
© StreetPro 2022
© Brisbane City Council 2022




Projection: Map Grid of Australia, Zone 56
Horizontal Datum: Geocentric Datum of Australia 1994
Approximate Scale @ A3 1:22,000








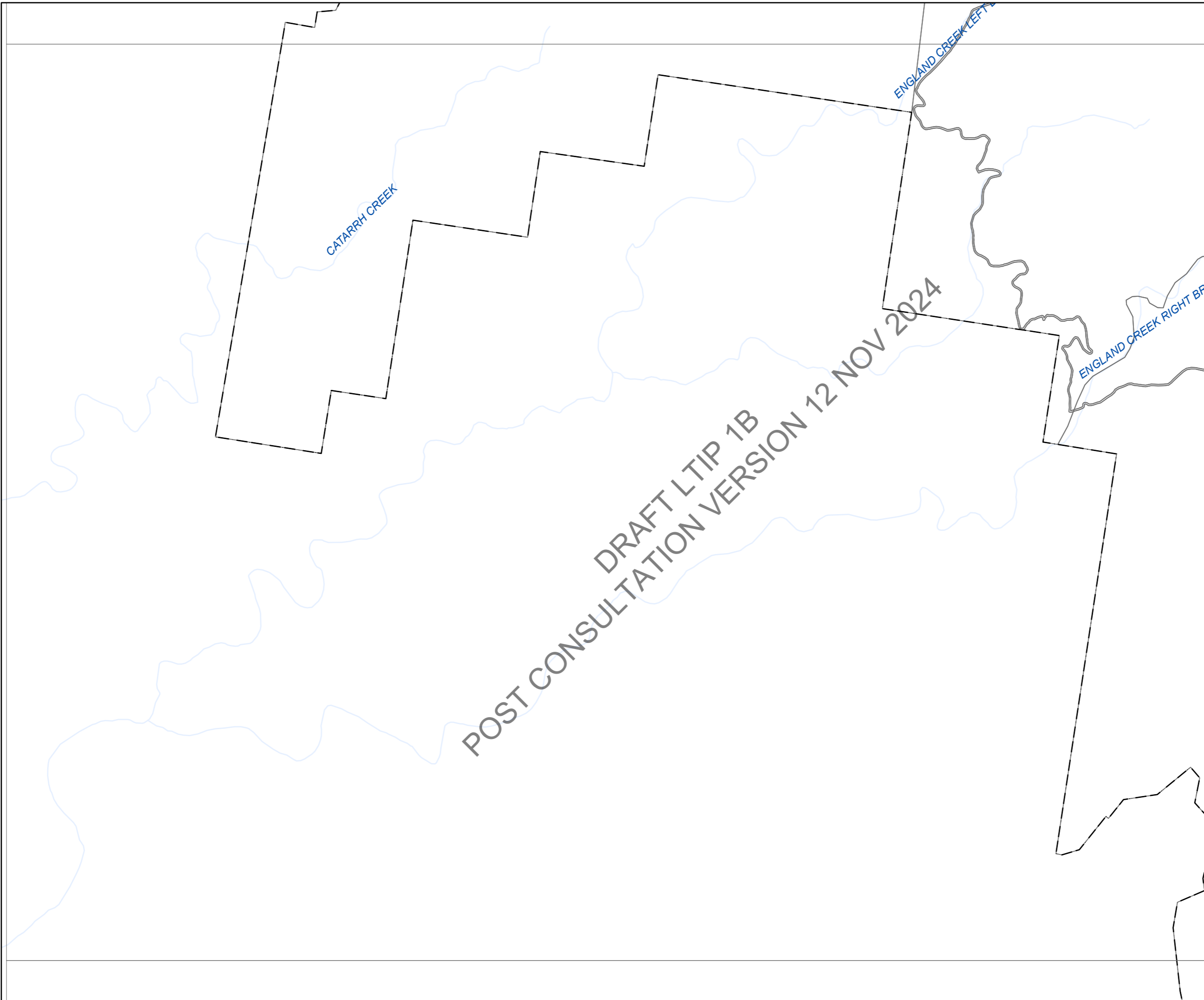
Bicycle network overlay map

Sub-Categories

-  Local cycle route sub-category
-  Primary cycle route sub-category
-  Secondary cycle route sub-category
-  Riverwalk - Typology 1 (City reaches north and south) sub-category
-  Riverwalk - Typology 2 (Urban reaches) sub-category
-  Riverwalk - Floating walkway sub-category

Boundaries

-  BCC Local Government Area
-  Property boundaries
-  Waterbody



Editor's Note:
Land that adjoins land where an overlay sub-category applies, is within the overlay sub-category.

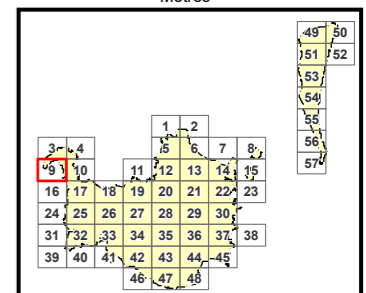
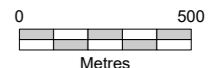
NOTES: This map is notional only and should not be used for interpreting City Plan provisions relating to specific sites. To properly interpret the maps, the planning scheme must be referred to.

As adopted by Council, effective xx xx xxxx.
Based on Cadastral Data provided with the permission of the Department of Resources.

While every care is taken to ensure the accuracy of this data, the Brisbane City Council and the copyright owners, in permitting the use of this data, make no representations or warranties about its accuracy, reliability, completeness or suitability for any particular purpose and disclaims all responsibility and all liability (including without limitation, liability in negligence) for all expenses, losses, damages (including indirect or consequential damage) and costs which you might incur as a result of the data being inaccurate or incomplete in any way and for any reason.

© The State of Queensland (Department of Resources) 2021
© StreetPro 2022
© Brisbane City Council 2022


Projection: Map Grid of Australia, Zone 56
Horizontal Datum: Geocentric Datum of Australia 1994
Approximate Scale @ A3 1:22,000








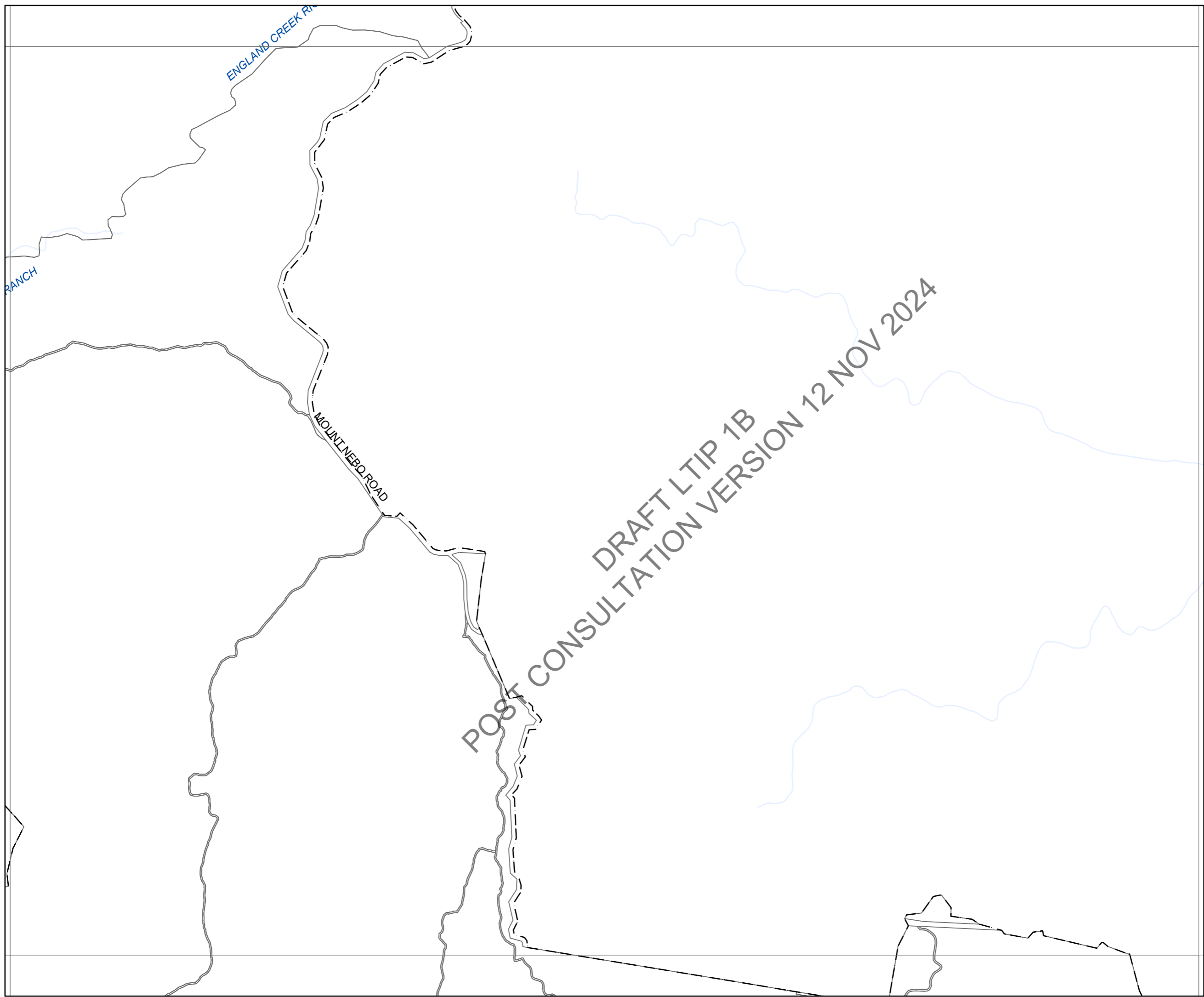
Bicycle network overlay map

Sub-Categories

-  Local cycle route sub-category
-  Primary cycle route sub-category
-  Secondary cycle route sub-category
-  Riverwalk - Typology 1 (City reaches north and south) sub-category
-  Riverwalk - Typology 2 (Urban reaches) sub-category
-  Riverwalk - Floating walkway sub-category

Boundaries

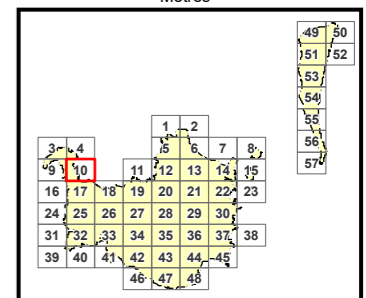
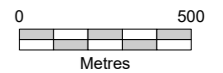
-  BCC Local Government Area
-  Property boundaries
-  Waterbody



Editor's Note:
Land that adjoins land where an overlay sub-category applies, is within the overlay sub-category.

NOTES: This map is notional only and should not be used for interpreting City Plan provisions relating to specific sites. To properly interpret the maps, the planning scheme must be referred to.
As adopted by Council, effective xx xx xxxx.
Based on Cadastral Data provided with the permission of the Department of Resources.
While every care is taken to ensure the accuracy of this data, the Brisbane City Council and the copyright owners, in permitting the use of this data, make no representations or warranties about its accuracy, reliability, completeness or suitability for any particular purpose and disclaims all responsibility and all liability (including without limitation, liability in negligence) for all expenses, losses, damages (including indirect or consequential damage) and costs which you might incur as a result of the data being inaccurate or incomplete in any way and for any reason.
© The State of Queensland (Department of Resources) 2021
© StreetPro 2022
© Brisbane City Council 2022

Projection: Map Grid of Australia, Zone 56
Horizontal Datum: Geocentric Datum of Australia 1994
Approximate Scale @ A3 1:22,000








Bicycle network overlay map

Sub-Categories

-  Local cycle route sub-category
-  Primary cycle route sub-category
-  Secondary cycle route sub-category
-  Riverwalk - Typology 1 (City reaches north and south) sub-category
-  Riverwalk - Typology 2 (Urban reaches) sub-category
-  Riverwalk - Floating walkway sub-category

Boundaries

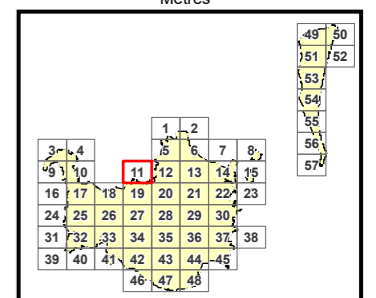
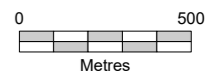
-  BCC Local Government Area
-  Property boundaries
-  Waterbody

DRAFT LTIP 1B
POST CONSULTATION VERSION 12 NOV 2024

Editor's Note:
Land that adjoins land where an overlay sub-category applies, is within the overlay sub-category.

NOTES: This map is notional only and should not be used for interpreting City Plan provisions relating to specific sites. To properly interpret the maps, the planning scheme must be referred to.
As adopted by Council, effective xx xx xxxx.
Based on Cadastral Data provided with the permission of the Department of Resources.
While every care is taken to ensure the accuracy of this data, the Brisbane City Council and the copyright owners, in permitting the use of this data, make no representations or warranties about its accuracy, reliability, completeness or suitability for any particular purpose and disclaims all responsibility and all liability (including without limitation, liability in negligence) for all expenses, losses, damages (including indirect or consequential damage) and costs which you might incur as a result of the data being inaccurate or incomplete in any way and for any reason.
© The State of Queensland (Department of Resources) 2021
© StreetPro 2022
© Brisbane City Council 2022

Projection: Map Grid of Australia, Zone 56
Horizontal Datum: Geocentric Datum of Australia 1994
Approximate Scale @ A3 1:22,000





Bicycle network overlay map

Sub-Categories

- Local cycle route sub-category
- Primary cycle route sub-category
- Secondary cycle route sub-category
- Riverwalk - Typology 1 (City reaches north and south) sub-category
- Riverwalk - Typology 2 (Urban reaches) sub-category
- Riverwalk - Floating walkway sub-category

Boundaries

- BCC Local Government Area
- Property boundaries
- Waterbody



Editor's Note:
Land that adjoins land where an overlay sub-category applies, is within the overlay sub-category.

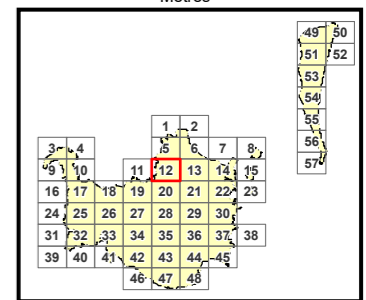
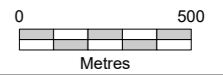
NOTES: This map is notional only and should not be used for interpreting City Plan provisions relating to specific sites. To properly interpret the maps, the planning scheme must be referred to.

As adopted by Council, effective xx xx xxxx.
Based on Cadastral Data provided with the permission of the Department of Resources.

While every care is taken to ensure the accuracy of this data, the Brisbane City Council and the copyright owners, in permitting the use of this data, make no representations or warranties about its accuracy, reliability, completeness or suitability for any particular purpose and disclaims all responsibility and all liability (including without limitation, liability in negligence) for all expenses, losses, damages (including indirect or consequential damage) and costs which you might incur as a result of the data being inaccurate or incomplete in any way and for any reason.

© The State of Queensland (Department of Resources) 2021
© StreetPro 2022
© Brisbane City Council 2022



Projection: Map Grid of Australia, Zone 56
Horizontal Datum: Geocentric Datum of Australia 1994
Approximate Scale @ A3 1:22,000








Bicycle network overlay map

Sub-Categories

-  Local cycle route sub-category
-  Primary cycle route sub-category
-  Secondary cycle route sub-category
-  Riverwalk - Typology 1 (City reaches north and south) sub-category
-  Riverwalk - Typology 2 (Urban reaches) sub-category
-  Riverwalk - Floating walkway sub-category

Boundaries

-  BCC Local Government Area
-  Property boundaries
-  Waterbody



POST CONSULTATION DRAFT LTIP 1B
CONSULTATION VERSION 12 NOV 2024

Editor's Note:
Land that adjoins land where an overlay sub-category applies, is within the overlay sub-category.

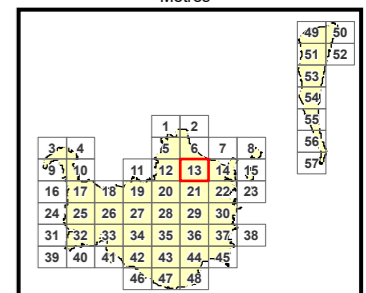
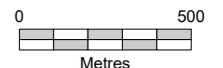
NOTES: This map is notional only and should not be used for interpreting City Plan provisions relating to specific sites. To properly interpret the maps, the planning scheme must be referred to.

As adopted by Council, effective xx xx xxxx. Based on Cadastral Data provided with the permission of the Department of Resources.

While every care is taken to ensure the accuracy of this data, the Brisbane City Council and the copyright owners, in permitting the use of this data, make no representations or warranties about its accuracy, reliability, completeness or suitability for any particular purpose and disclaims all responsibility and all liability (including without limitation, liability in negligence) for all expenses, losses, damages (including indirect or consequential damage) and costs which you might incur as a result of the data being inaccurate or incomplete in any way and for any reason.

© The State of Queensland (Department of Resources) 2021
© StreetPro 2022
© Brisbane City Council 2022

Projection: Map Grid of Australia, Zone 56
Horizontal Datum: Geocentric Datum of Australia 1994
Approximate Scale @ A3 1:22,000








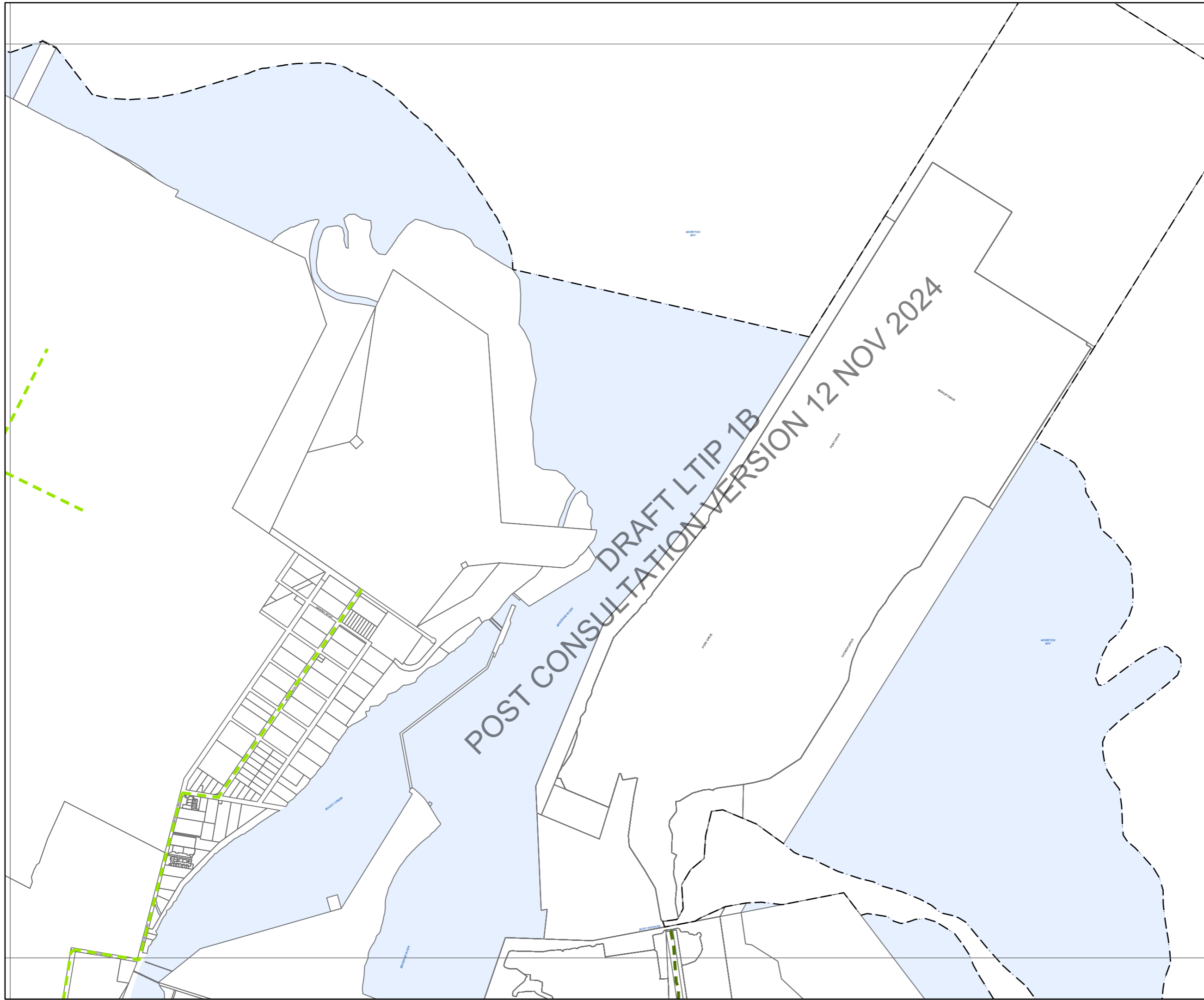
Bicycle network overlay map

Sub-Categories

-  Local cycle route sub-category
-  Primary cycle route sub-category
-  Secondary cycle route sub-category
-  Riverwalk - Typology 1 (City reaches north and south) sub-category
-  Riverwalk - Typology 2 (Urban reaches) sub-category
-  Riverwalk - Floating walkway sub-category

Boundaries

-  BCC Local Government Area
-  Property boundaries
-  Waterbody



Editor's Note:
Land that adjoins land where an overlay sub-category applies, is within the overlay sub-category.

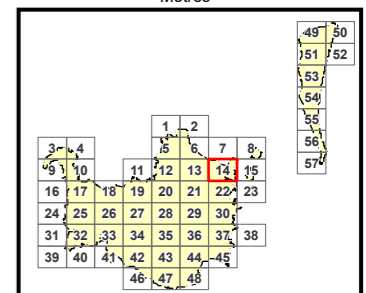
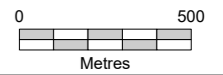
NOTES: This map is notional only and should not be used for interpreting City Plan provisions relating to specific sites. To properly interpret the maps, the planning scheme must be referred to.

As adopted by Council, effective xx xx xxxx.
Based on Cadastral Data provided with the permission of the Department of Resources.

While every care is taken to ensure the accuracy of this data, the Brisbane City Council and the copyright owners, in permitting the use of this data, make no representations or warranties about its accuracy, reliability, completeness or suitability for any particular purpose and disclaims all responsibility and all liability (including without limitation, liability in negligence) for all expenses, losses, damages (including indirect or consequential damage) and costs which you might incur as a result of the data being inaccurate or incomplete in any way and for any reason.

© The State of Queensland (Department of Resources) 2021
© StreetPro 2022
© Brisbane City Council 2022


Projection: Map Grid of Australia, Zone 56
Horizontal Datum: Geocentric Datum of Australia 1994
Approximate Scale @ A3 1:22,000








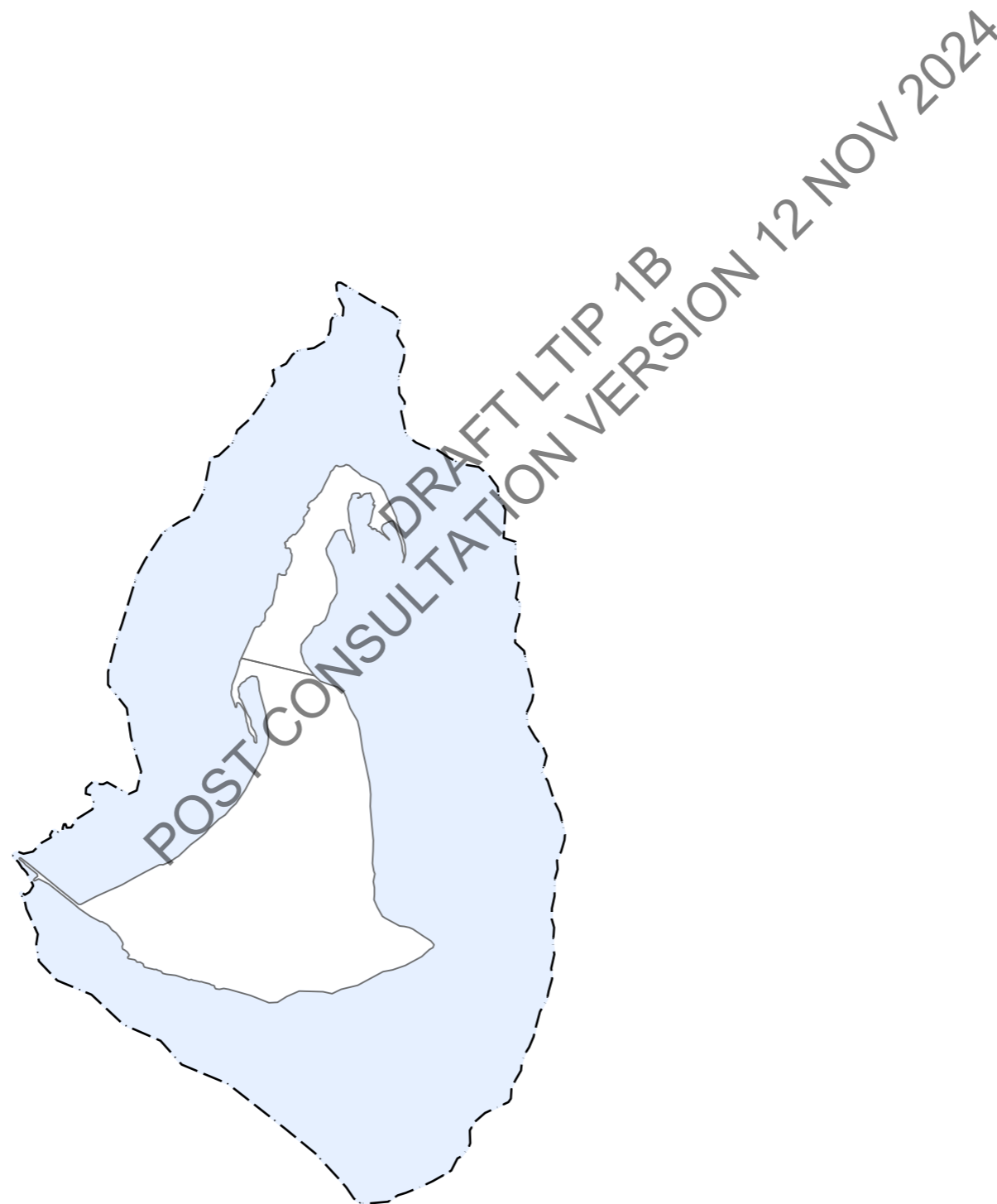
Bicycle network overlay map

Sub-Categories

-  Local cycle route sub-category
-  Primary cycle route sub-category
-  Secondary cycle route sub-category
-  Riverwalk - Typology 1 (City reaches north and south) sub-category
-  Riverwalk - Typology 2 (Urban reaches) sub-category
-  Riverwalk - Floating walkway sub-category

Boundaries

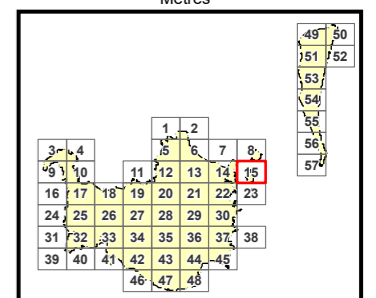
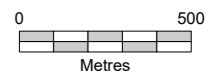
-  BCC Local Government Area
-  Property boundaries
-  Waterbody



Editor's Note:
Land that adjoins land where an overlay sub-category applies, is within the overlay sub-category.

NOTES: This map is notional only and should not be used for interpreting City Plan provisions relating to specific sites. To properly interpret the maps, the planning scheme must be referred to.
As adopted by Council, effective xx xx xxxx.
Based on Cadastral Data provided with the permission of the Department of Resources.
While every care is taken to ensure the accuracy of this data, the Brisbane City Council and the copyright owners, in permitting the use of this data, make no representations or warranties about its accuracy, reliability, completeness or suitability for any particular purpose and disclaims all responsibility and all liability (including without limitation, liability in negligence) for all expenses, losses, damages (including indirect or consequential damage) and costs which you might incur as a result of the data being inaccurate or incomplete in any way and for any reason.
© The State of Queensland (Department of Resources) 2021
© StreetPro 2022
© Brisbane City Council 2022



Projection: Map Grid of Australia, Zone 56
Horizontal Datum: Geocentric Datum of Australia 1994
Approximate Scale @ A3 1:22,000








Bicycle network overlay map

Sub-Categories

-  Local cycle route sub-category
-  Primary cycle route sub-category
-  Secondary cycle route sub-category
-  Riverwalk - Typology 1 (City reaches north and south) sub-category
-  Riverwalk - Typology 2 (Urban reaches) sub-category
-  Riverwalk - Floating walkway sub-category

Boundaries

-  BCC Local Government Area
-  Property boundaries
-  Waterbody

POST CONSULTATION VERSION 12 NOV 2024
DRAFT LTIP 1B

Editor's Note:
Land that adjoins land where an overlay sub-category applies, is within the overlay sub-category.

NOTES: This map is notional only and should not be used for interpreting City Plan provisions relating to specific sites. To properly interpret the maps, the planning scheme must be referred to.

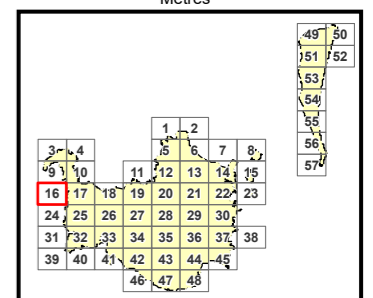
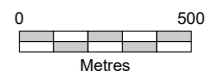
As adopted by Council, effective xx xx xxxx.

Based on Cadastral Data provided with the permission of the Department of Resources.

While every care is taken to ensure the accuracy of this data, the Brisbane City Council and the copyright owners, in permitting the use of this data, make no representations or warranties about its accuracy, reliability, completeness or suitability for any particular purpose and disclaims all responsibility and all liability (including without limitation, liability in negligence) for all expenses, losses, damages (including indirect or consequential damage) and costs which you might incur as a result of the data being inaccurate or incomplete in any way and for any reason.

© The State of Queensland (Department of Resources) 2021
© StreetPro 2022
© Brisbane City Council 2022




Projection: Map Grid of Australia, Zone 56
Horizontal Datum: Geocentric Datum of Australia 1994
Approximate Scale @ A3 1:22,000








Bicycle network overlay map

Sub-Categories

-  Local cycle route sub-category
-  Primary cycle route sub-category
-  Secondary cycle route sub-category
-  Riverwalk - Typology 1 (City reaches north and south) sub-category
-  Riverwalk - Typology 2 (Urban reaches) sub-category
-  Riverwalk - Floating walkway sub-category

Boundaries

-  BCC Local Government Area
-  Property boundaries
-  Waterbody



Editor's Note:
Land that adjoins land where an overlay sub-category applies, is within the overlay sub-category.

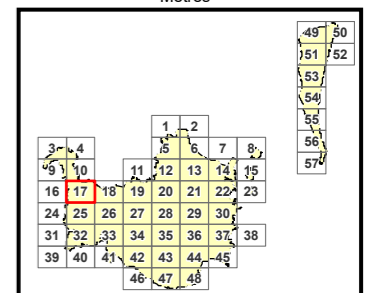
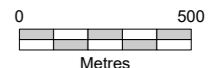
NOTES: This map is notional only and should not be used for interpreting City Plan provisions relating to specific sites. To properly interpret the maps, the planning scheme must be referred to.

As adopted by Council, effective xx xx xxxx.
Based on Cadastral Data provided with the permission of the Department of Resources.

While every care is taken to ensure the accuracy of this data, the Brisbane City Council and the copyright owners, in permitting the use of this data, make no representations or warranties about its accuracy, reliability, completeness or suitability for any particular purpose and disclaims all responsibility and all liability (including without limitation, liability in negligence) for all expenses, losses, damages (including indirect or consequential damage) and costs which you might incur as a result of the data being inaccurate or incomplete in any way and for any reason.

© The State of Queensland (Department of Resources) 2021
© StreetPro 2022
© Brisbane City Council 2022


Projection: Map Grid of Australia, Zone 56
Horizontal Datum: Geocentric Datum of Australia 1994
Approximate Scale @ A3 1:22,000








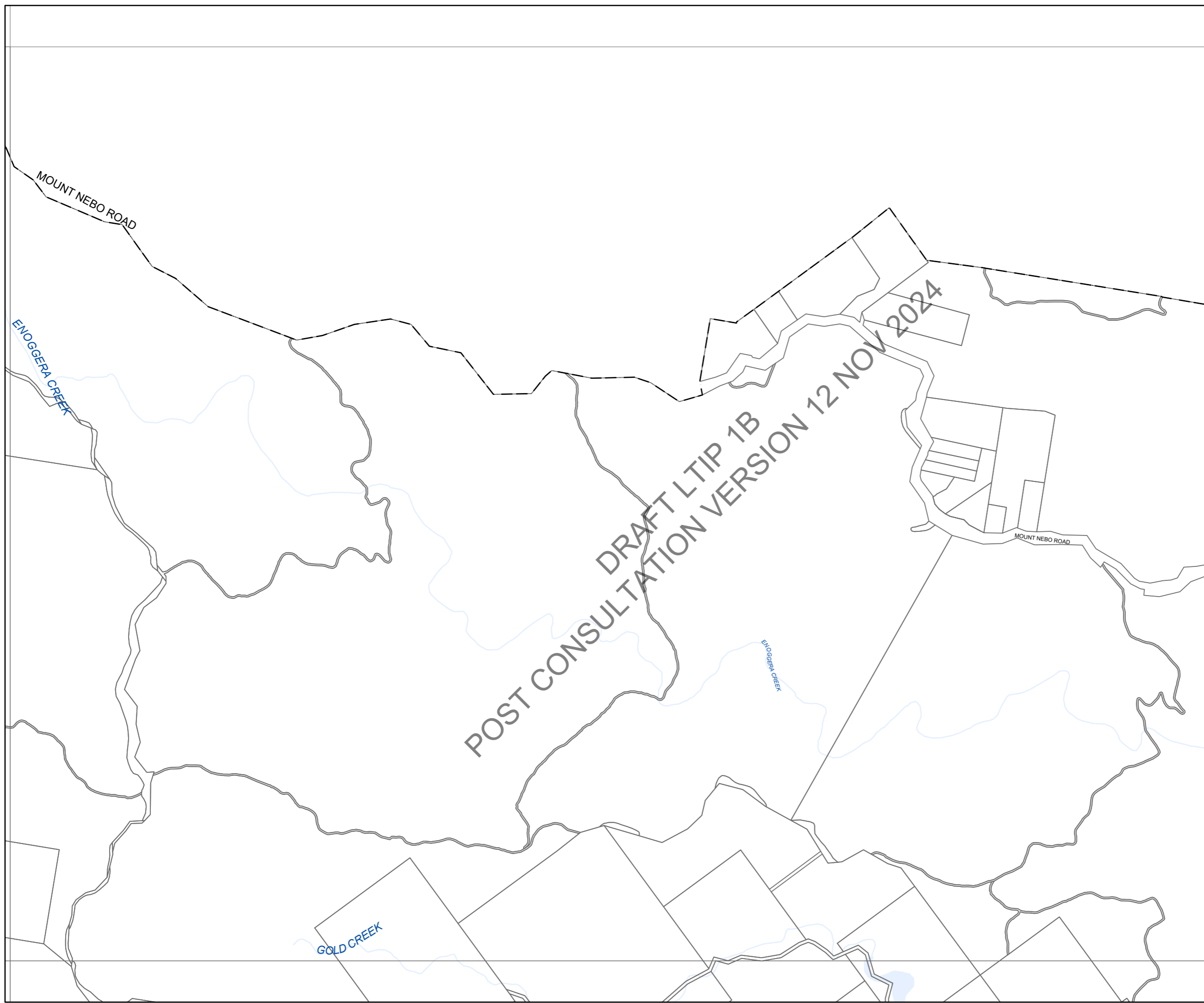
Bicycle network overlay map

Sub-Categories

-  Local cycle route sub-category
-  Primary cycle route sub-category
-  Secondary cycle route sub-category
-  Riverwalk - Typology 1 (City reaches north and south) sub-category
-  Riverwalk - Typology 2 (Urban reaches) sub-category
-  Riverwalk - Floating walkway sub-category

Boundaries

-  BCC Local Government Area
-  Property boundaries
-  Waterbody



Editor's Note:
Land that adjoins land where an overlay sub-category applies, is within the overlay sub-category.

NOTES: This map is notional only and should not be used for interpreting City Plan provisions relating to specific sites. To properly interpret the maps, the planning scheme must be referred to.

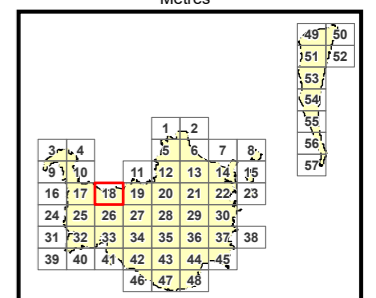
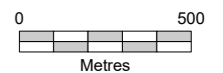
As adopted by Council, effective xx xx xxxx.

Based on Cadastral Data provided with the permission of the Department of Resources.

While every care is taken to ensure the accuracy of this data, the Brisbane City Council and the copyright owners, in permitting the use of this data, make no representations or warranties about its accuracy, reliability, completeness or suitability for any particular purpose and disclaims all responsibility and all liability (including without limitation, liability in negligence) for all expenses, losses, damages (including indirect or consequential damage) and costs which you might incur as a result of the data being inaccurate or incomplete in any way and for any reason.

© The State of Queensland (Department of Resources) 2021
© StreetPro 2022
© Brisbane City Council 2022

Projection: Map Grid of Australia, Zone 56
Horizontal Datum: Geocentric Datum of Australia 1994
Approximate Scale @ A3 1:22,000





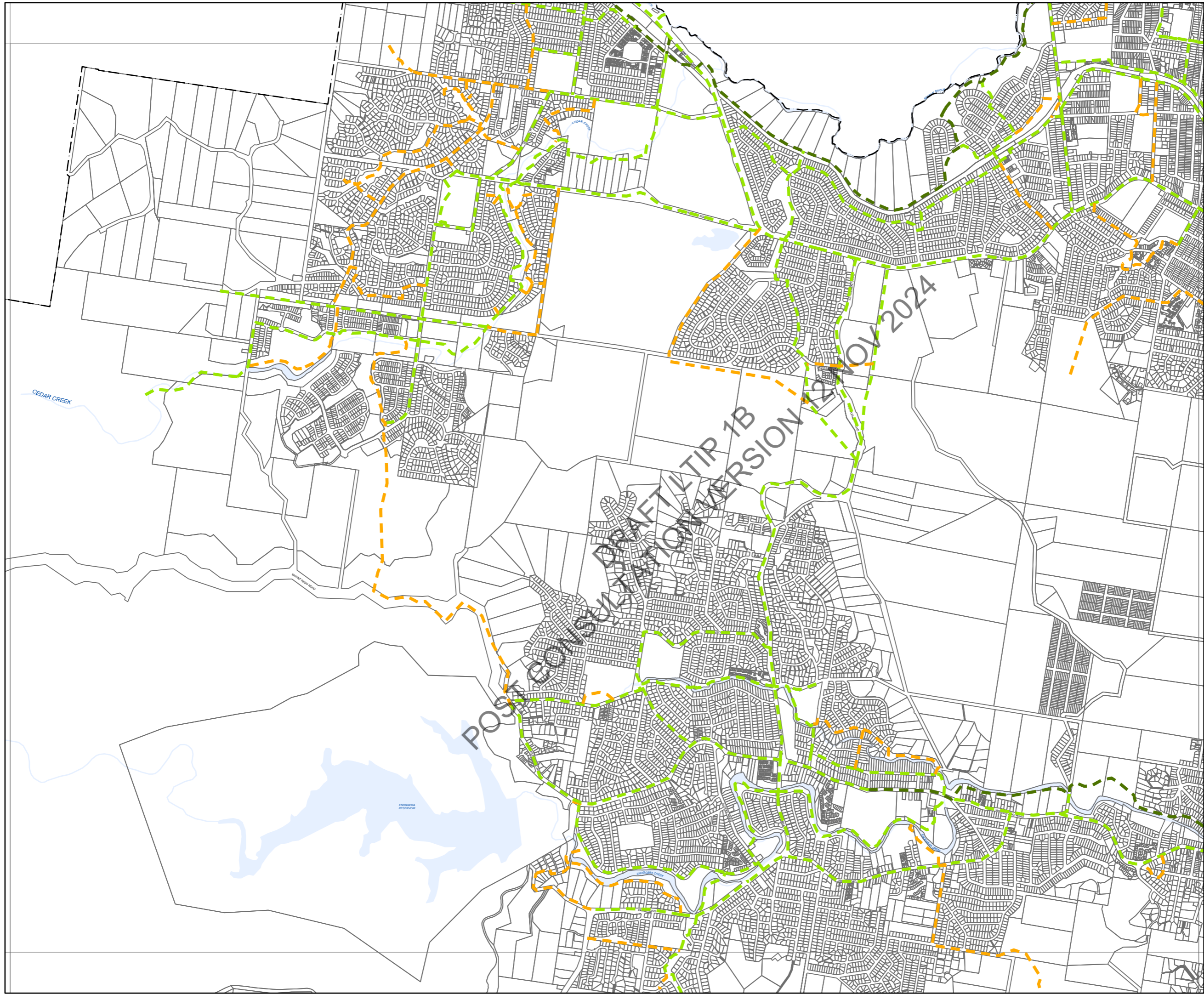
Bicycle network overlay map

Sub-Categories

- Local cycle route sub-category
- Primary cycle route sub-category
- Secondary cycle route sub-category
- Riverwalk - Typology 1 (City reaches north and south) sub-category
- Riverwalk - Typology 2 (Urban reaches) sub-category
- Riverwalk - Floating walkway sub-category

Boundaries

- BCC Local Government Area
- Property boundaries
- Waterbody



Editor's Note:
Land that adjoins land where an overlay sub-category applies, is within the overlay sub-category.

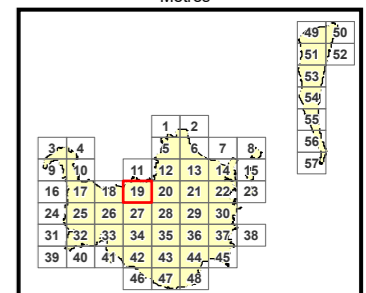
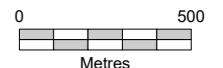
NOTES: This map is notional only and should not be used for interpreting City Plan provisions relating to specific sites. To properly interpret the maps, the planning scheme must be referred to.

As adopted by Council, effective xx xx xxxx.
Based on Cadastral Data provided with the permission of the Department of Resources.

While every care is taken to ensure the accuracy of this data, the Brisbane City Council and the copyright owners, in permitting the use of this data, make no representations or warranties about its accuracy, reliability, completeness or suitability for any particular purpose and disclaims all responsibility and all liability (including without limitation, liability in negligence) for all expenses, losses, damages (including indirect or consequential damage) and costs which you might incur as a result of the data being inaccurate or incomplete in any way and for any reason.

© The State of Queensland (Department of Resources) 2021
© StreetPro 2022
© Brisbane City Council 2022




Projection: Map Grid of Australia, Zone 56
Horizontal Datum: Geocentric Datum of Australia 1994
Approximate Scale @ A3 1:22,000








Bicycle network overlay map

Sub-Categories

-  Local cycle route sub-category
-  Primary cycle route sub-category
-  Secondary cycle route sub-category
-  Riverwalk - Typology 1 (City reaches north and south) sub-category
-  Riverwalk - Typology 2 (Urban reaches) sub-category
-  Riverwalk - Floating walkway sub-category

Boundaries

-  BCC Local Government Area
-  Property boundaries
-  Waterbody



Editor's Note:
Land that adjoins land where an overlay sub-category applies, is within the overlay sub-category.

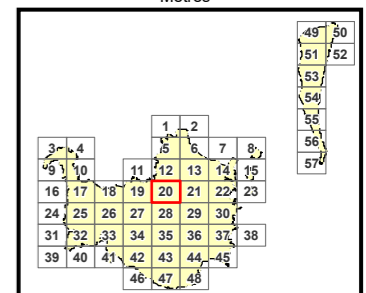
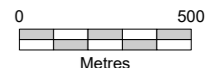
NOTES: This map is notional only and should not be used for interpreting City Plan provisions relating to specific sites. To properly interpret the maps, the planning scheme must be referred to.

As adopted by Council, effective xx xx xxxx. Based on Cadastral Data provided with the permission of the Department of Resources.

While every care is taken to ensure the accuracy of this data, the Brisbane City Council and the copyright owners, in permitting the use of this data, make no representations or warranties about its accuracy, reliability, completeness or suitability for any particular purpose and disclaims all responsibility and all liability (including without limitation, liability in negligence) for all expenses, losses, damages (including indirect or consequential damage) and costs which you might incur as a result of the data being inaccurate or incomplete in any way and for any reason.

© The State of Queensland (Department of Resources) 2021
© StreetPro 2022
© Brisbane City Council 2022


Projection: Map Grid of Australia, Zone 56
Horizontal Datum: Geocentric Datum of Australia 1994
Approximate Scale @ A3 1:22,000








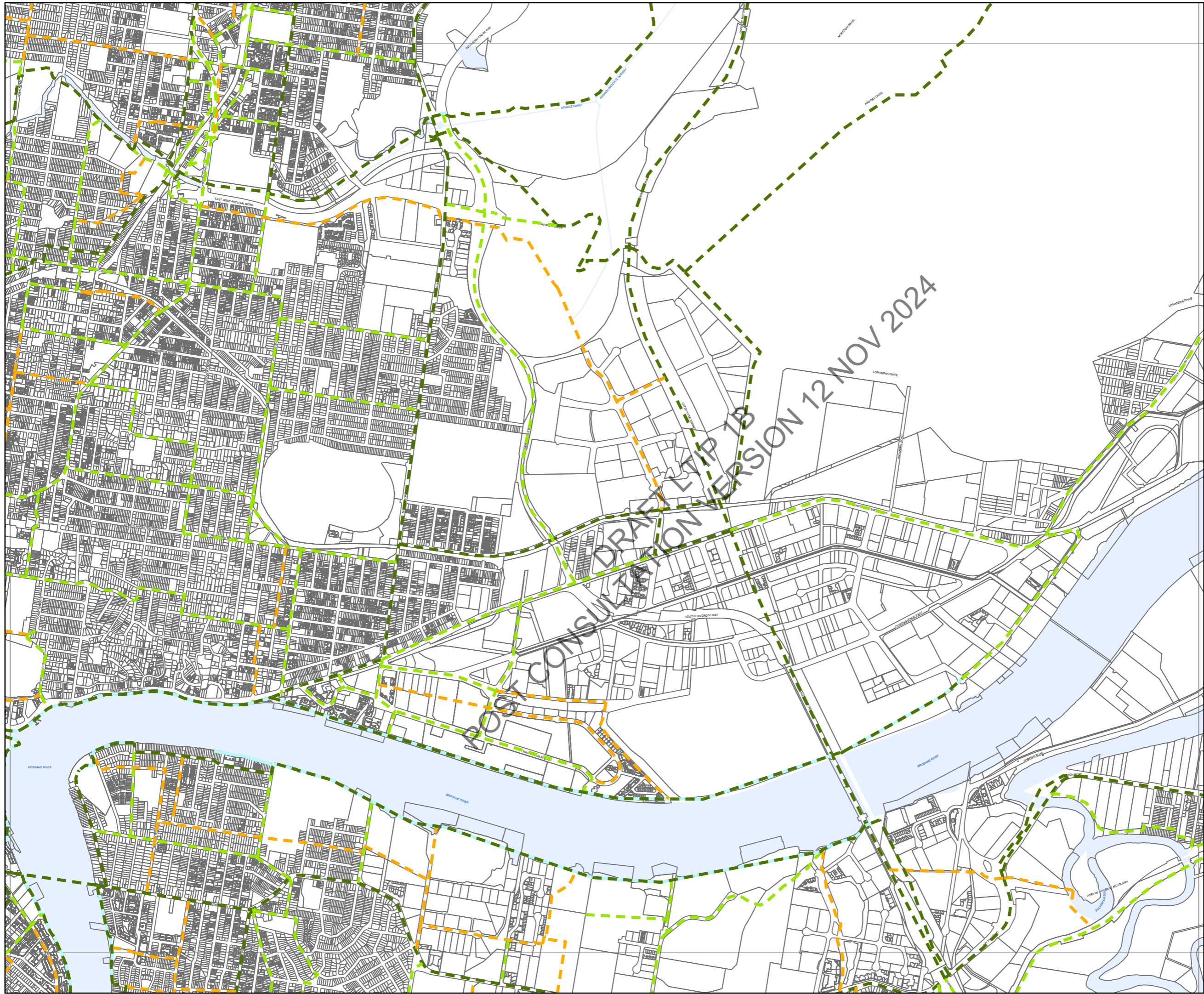
Bicycle network overlay map

Sub-Categories

-  Local cycle route sub-category
-  Primary cycle route sub-category
-  Secondary cycle route sub-category
-  Riverwalk - Typology 1 (City reaches north and south) sub-category
-  Riverwalk - Typology 2 (Urban reaches) sub-category
-  Riverwalk - Floating walkway sub-category

Boundaries

-  BCC Local Government Area
-  Property boundaries
-  Waterbody



DRIFT LTP18
CONSULTATION VERSION 12 NOV 2024

Editor's Note:
Land that adjoins land where an overlay sub-category applies, is within the overlay sub-category.

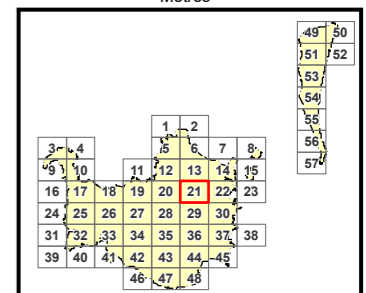
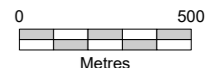
NOTES: This map is notional only and should not be used for interpreting City Plan provisions relating to specific sites. To properly interpret the maps, the planning scheme must be referred to.

As adopted by Council, effective xx xx xxxx.
Based on Cadastral Data provided with the permission of the Department of Resources.

While every care is taken to ensure the accuracy of this data, the Brisbane City Council and the copyright owners, in permitting the use of this data, make no representations or warranties about its accuracy, reliability, completeness or suitability for any particular purpose and disclaims all responsibility and all liability (including without limitation, liability in negligence) for all expenses, losses, damages (including indirect or consequential damage) and costs which you might incur as a result of the data being inaccurate or incomplete in any way and for any reason.

© The State of Queensland (Department of Resources) 2021
© StreetPro 2022
© Brisbane City Council 2022

Projection: Map Grid of Australia, Zone 56
Horizontal Datum: Geocentric Datum of Australia 1994
Approximate Scale @ A3 1:22,000








Bicycle network overlay map

Sub-Categories

-  Local cycle route sub-category
-  Primary cycle route sub-category
-  Secondary cycle route sub-category
-  Riverwalk - Typology 1 (City reaches north and south) sub-category
-  Riverwalk - Typology 2 (Urban reaches) sub-category
-  Riverwalk - Floating walkway sub-category

Boundaries

-  BCC Local Government Area
-  Property boundaries
-  Waterbody



DRAFT FOR COMMENT
VERSION 12 NOV 2024

Editor's Note:
Land that adjoins land where an overlay sub-category applies, is within the overlay sub-category.

NOTES: This map is notional only and should not be used for interpreting City Plan provisions relating to specific sites. To properly interpret the maps, the planning scheme must be referred to.

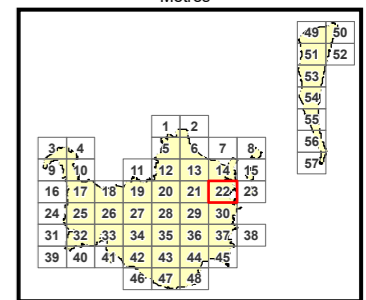
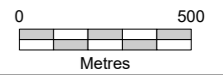
As adopted by Council, effective xx xx xxxx.

Based on Cadastral Data provided with the permission of the Department of Resources.

While every care is taken to ensure the accuracy of this data, the Brisbane City Council and the copyright owners, in permitting the use of this data, make no representations or warranties about its accuracy, reliability, completeness or suitability for any particular purpose and disclaims all responsibility and all liability (including without limitation, liability in negligence) for all expenses, losses, damages (including indirect or consequential damage) and costs which you might incur as a result of the data being inaccurate or incomplete in any way and for any reason.

© The State of Queensland (Department of Resources) 2021
© StreetPro 2022
© Brisbane City Council 2022


Projection: Map Grid of Australia, Zone 56
Horizontal Datum: Geocentric Datum of Australia 1994
Approximate Scale @ A3 1:22,000








Bicycle network overlay map

Sub-Categories

-  Local cycle route sub-category
-  Primary cycle route sub-category
-  Secondary cycle route sub-category
-  Riverwalk - Typology 1 (City reaches north and south) sub-category
-  Riverwalk - Typology 2 (Urban reaches) sub-category
-  Riverwalk - Floating walkway sub-category

Boundaries

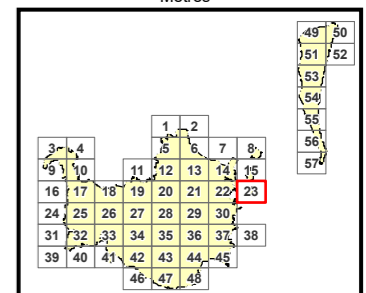
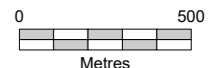
-  BCC Local Government Area
-  Property boundaries
-  Waterbody

DRAFT LTIP 1B
POST CONSULTATION VERSION 12 NOV 2024

Editor's Note:
Land that adjoins land where an overlay sub-category applies, is within the overlay sub-category.

NOTES: This map is notional only and should not be used for interpreting City Plan provisions relating to specific sites. To properly interpret the maps, the planning scheme must be referred to.
As adopted by Council, effective xx xx xxxx.
Based on Cadastral Data provided with the permission of the Department of Resources.
While every care is taken to ensure the accuracy of this data, the Brisbane City Council and the copyright owners, in permitting the use of this data, make no representations or warranties about its accuracy, reliability, completeness or suitability for any particular purpose and disclaims all responsibility and all liability (including without limitation, liability in negligence) for all expenses, losses, damages (including indirect or consequential damage) and costs which you might incur as a result of the data being inaccurate or incomplete in any way and for any reason.
© The State of Queensland (Department of Resources) 2021
© StreetPro 2022
© Brisbane City Council 2022

Projection: Map Grid of Australia, Zone 56
Horizontal Datum: Geocentric Datum of Australia 1994
Approximate Scale @ A3 1:22,000








Bicycle network overlay map

Sub-Categories

-  Local cycle route sub-category
-  Primary cycle route sub-category
-  Secondary cycle route sub-category
-  Riverwalk - Typology 1 (City reaches north and south) sub-category
-  Riverwalk - Typology 2 (Urban reaches) sub-category
-  Riverwalk - Floating walkway sub-category

Boundaries

-  BCC Local Government Area
-  Property boundaries
-  Waterbody

POST CONSULTATION VERSION 12 NOV 2024
DRAFT LTIP 1B

Editor's Note:
Land that adjoins land where an overlay sub-category applies, is within the overlay sub-category.

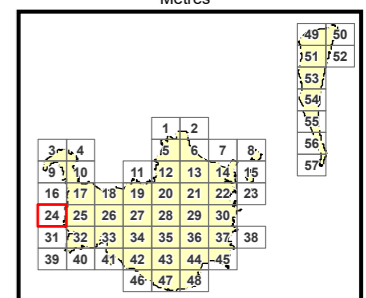
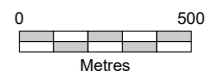
NOTES: This map is notional only and should not be used for interpreting City Plan provisions relating to specific sites. To properly interpret the maps, the planning scheme must be referred to.

As adopted by Council, effective xx xx xxxx.
Based on Cadastral Data provided with the permission of the Department of Resources.

While every care is taken to ensure the accuracy of this data, the Brisbane City Council and the copyright owners, in permitting the use of this data, make no representations or warranties about its accuracy, reliability, completeness or suitability for any particular purpose and disclaims all responsibility and all liability (including without limitation, liability in negligence) for all expenses, losses, damages (including indirect or consequential damage) and costs which you might incur as a result of the data being inaccurate or incomplete in any way and for any reason.

© The State of Queensland (Department of Resources) 2021
© StreetPro 2022
© Brisbane City Council 2022




Projection: Map Grid of Australia, Zone 56
Horizontal Datum: Geocentric Datum of Australia 1994
Approximate Scale @ A3 1:22,000








Bicycle network overlay map

Sub-Categories

-  Local cycle route sub-category
-  Primary cycle route sub-category
-  Secondary cycle route sub-category
-  Riverwalk - Typology 1 (City reaches north and south) sub-category
-  Riverwalk - Typology 2 (Urban reaches) sub-category
-  Riverwalk - Floating walkway sub-category

Boundaries

-  BCC Local Government Area
-  Property boundaries
-  Waterbody



Editor's Note:
Land that adjoins land where an overlay sub-category applies, is within the overlay sub-category.

NOTES: This map is notional only and should not be used for interpreting City Plan provisions relating to specific sites. To properly interpret the maps, the planning scheme must be referred to.

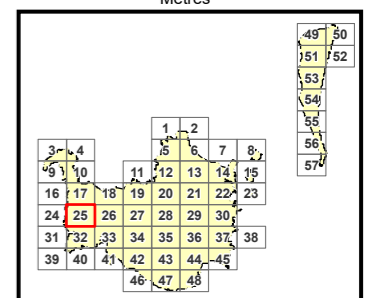
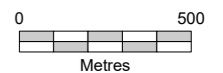
As adopted by Council, effective xx xx xxxx.

Based on Cadastral Data provided with the permission of the Department of Resources.

While every care is taken to ensure the accuracy of this data, the Brisbane City Council and the copyright owners, in permitting the use of this data, make no representations or warranties about its accuracy, reliability, completeness or suitability for any particular purpose and disclaims all responsibility and all liability (including without limitation, liability in negligence) for all expenses, losses, damages (including indirect or consequential damage) and costs which you might incur as a result of the data being inaccurate or incomplete in any way and for any reason.

© The State of Queensland (Department of Resources) 2021
© StreetPro 2022
© Brisbane City Council 2022


Projection: Map Grid of Australia, Zone 56
Horizontal Datum: Geocentric Datum of Australia 1994
Approximate Scale @ A3 1:22,000








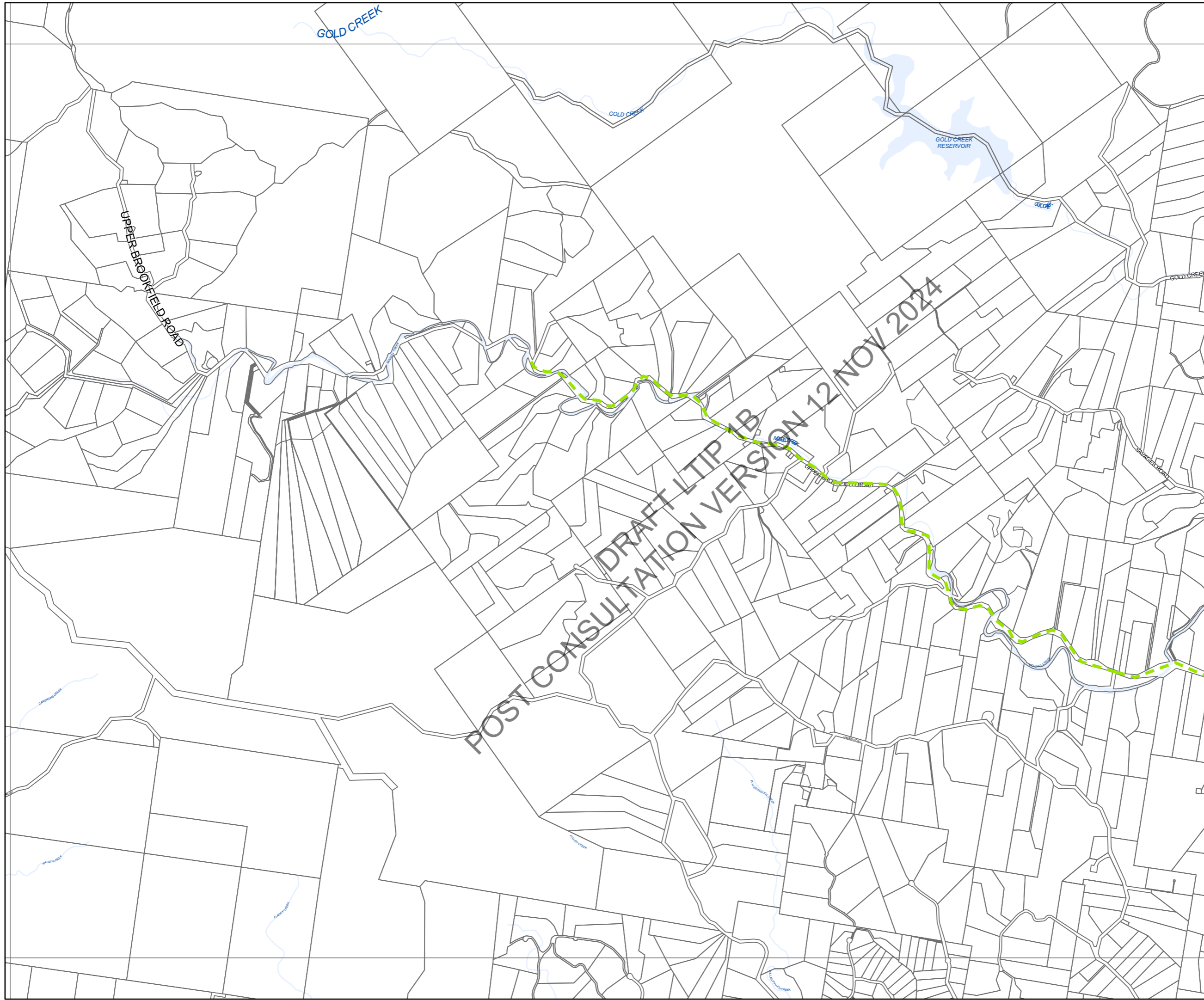
Bicycle network overlay map

Sub-Categories

-  Local cycle route sub-category
-  Primary cycle route sub-category
-  Secondary cycle route sub-category
-  Riverwalk - Typology 1 (City reaches north and south) sub-category
-  Riverwalk - Typology 2 (Urban reaches) sub-category
-  Riverwalk - Floating walkway sub-category

Boundaries

-  BCC Local Government Area
-  Property boundaries
-  Waterbody



Editor's Note:
Land that adjoins land where an overlay sub-category applies, is within the overlay sub-category.

NOTES: This map is notional only and should not be used for interpreting City Plan provisions relating to specific sites. To properly interpret the maps, the planning scheme must be referred to.

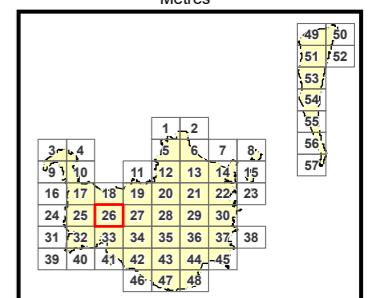
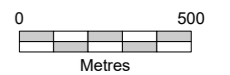
As adopted by Council, effective xx xx xxxx.
Based on Cadastral Data provided with the permission of the Department of Resources.

While every care is taken to ensure the accuracy of this data, the Brisbane City Council and the copyright owners, in permitting the use of this data, make no representations or warranties about its accuracy, reliability, completeness or suitability for any particular purpose and disclaims all responsibility and all liability (including without limitation, liability in negligence) for all expenses, losses, damages (including indirect or consequential damage) and costs which you might incur as a result of the data being inaccurate or incomplete in any way and for any reason.

© The State of Queensland (Department of Resources) 2021
© StreetPro 2022
© Brisbane City Council 2022

Projection: Map Grid of Australia, Zone 56
Horizontal Datum: Geocentric Datum of Australia 1994



Approximate Scale @ A3 1:22,000








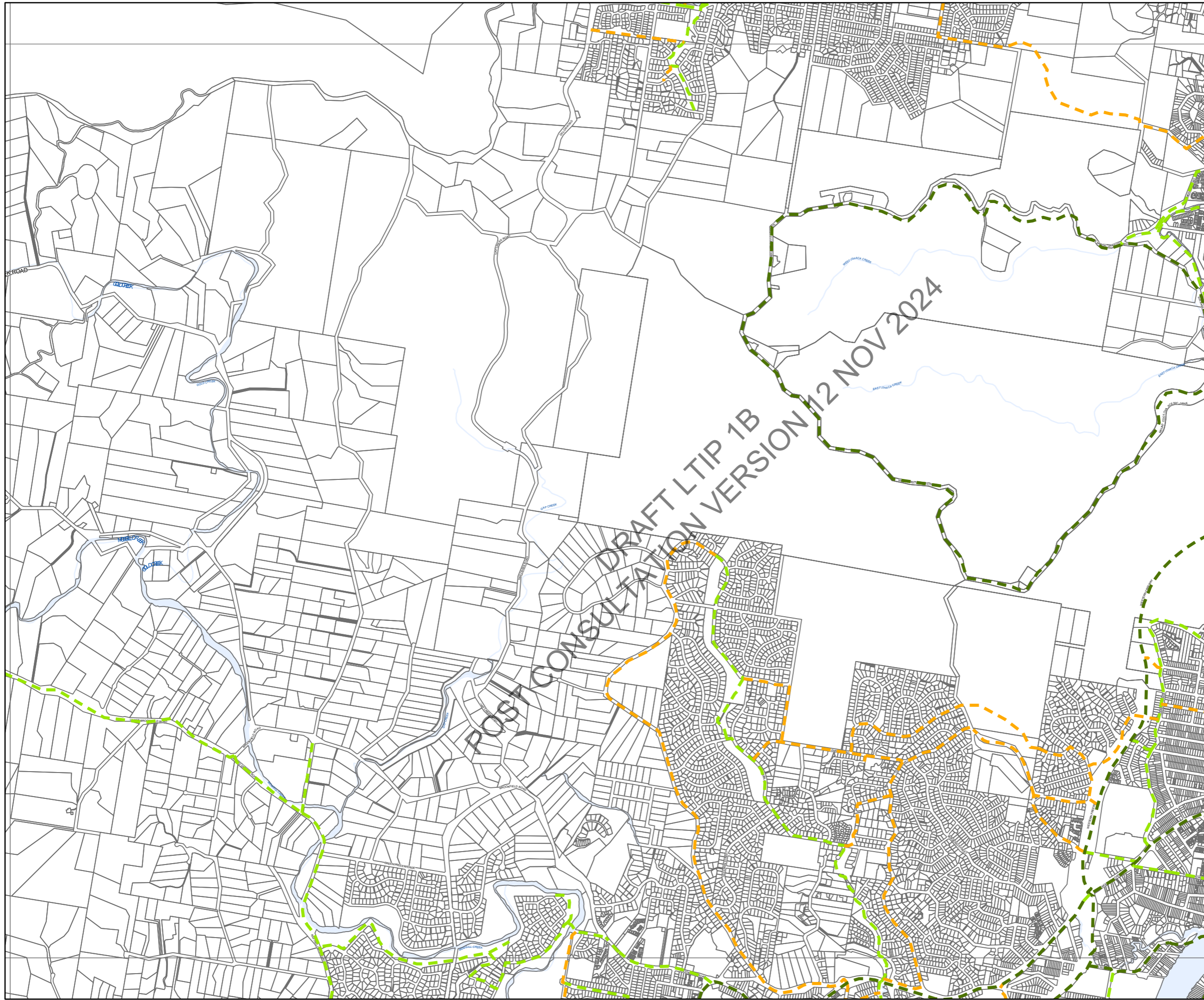
Bicycle network overlay map

Sub-Categories

-  Local cycle route sub-category
-  Primary cycle route sub-category
-  Secondary cycle route sub-category
-  Riverwalk - Typology 1 (City reaches north and south) sub-category
-  Riverwalk - Typology 2 (Urban reaches) sub-category
-  Riverwalk - Floating walkway sub-category

Boundaries

-  BCC Local Government Area
-  Property boundaries
-  Waterbody



DRAFT LTIP 1B
CONSULTATION VERSION 12 NOV 2024

Editor's Note:
Land that adjoins land where an overlay sub-category applies, is within the overlay sub-category.

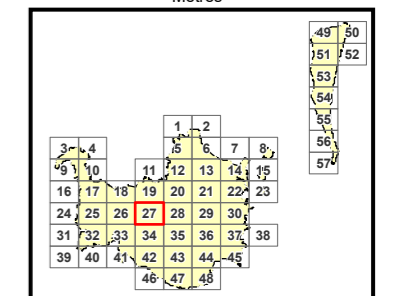
NOTES: This map is notional only and should not be used for interpreting City Plan provisions relating to specific sites. To properly interpret the maps, the planning scheme must be referred to.

As adopted by Council, effective xx xx xxxx. Based on Cadastral Data provided with the permission of the Department of Resources.

While every care is taken to ensure the accuracy of this data, the Brisbane City Council and the copyright owners, in permitting the use of this data, make no representations or warranties about its accuracy, reliability, completeness or suitability for any particular purpose and disclaims all responsibility and all liability (including without limitation, liability in negligence) for all expenses, losses, damages (including indirect or consequential damage) and costs which you might incur as a result of the data being inaccurate or incomplete in any way and for any reason.

© The State of Queensland (Department of Resources) 2021
© StreetPro 2022
© Brisbane City Council 2022


Projection: Map Grid of Australia, Zone 56
Horizontal Datum: Geocentric Datum of Australia 1994
Approximate Scale @ A3 1:22,000








Bicycle network overlay map

Sub-Categories

-  Local cycle route sub-category
-  Primary cycle route sub-category
-  Secondary cycle route sub-category
-  Riverwalk - Typology 1 (City reaches north and south) sub-category
-  Riverwalk - Typology 2 (Urban reaches) sub-category
-  Riverwalk - Floating walkway sub-category

Boundaries

-  BCC Local Government Area
-  Property boundaries
-  Waterbody



Editor's Note:
Land that adjoins land where an overlay sub-category applies, is within the overlay sub-category.

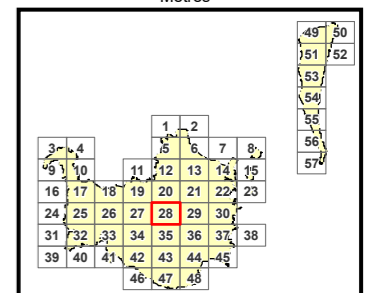
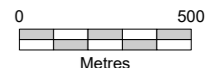
NOTES: This map is notional only and should not be used for interpreting City Plan provisions relating to specific sites. To properly interpret the maps, the planning scheme must be referred to.

As adopted by Council, effective xx xx xxxx. Based on Cadastral Data provided with the permission of the Department of Resources.

While every care is taken to ensure the accuracy of this data, the Brisbane City Council and the copyright owners, in permitting the use of this data, make no representations or warranties about its accuracy, reliability, completeness or suitability for any particular purpose and disclaims all responsibility and all liability (including without limitation, liability in negligence) for all expenses, losses, damages (including indirect or consequential damage) and costs which you might incur as a result of the data being inaccurate or incomplete in any way and for any reason.

© The State of Queensland (Department of Resources) 2021
© StreetPro 2022
© Brisbane City Council 2022


Projection: Map Grid of Australia, Zone 56
Horizontal Datum: Geocentric Datum of Australia 1994
Approximate Scale @ A3 1:22,000








Bicycle network overlay map

Sub-Categories

-  Local cycle route sub-category
-  Primary cycle route sub-category
-  Secondary cycle route sub-category
-  Riverwalk - Typology 1 (City reaches north and south) sub-category
-  Riverwalk - Typology 2 (Urban reaches) sub-category
-  Riverwalk - Floating walkway sub-category

Boundaries

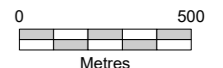
-  BCC Local Government Area
-  Property boundaries
-  Waterbody



Editor's Note:
Land that adjoins land where an overlay sub-category applies, is within the overlay sub-category.

NOTES: This map is notional only and should not be used for interpreting City Plan provisions relating to specific sites. To properly interpret the maps, the planning scheme must be referred to.
As adopted by Council, effective xx xx xxxx. Based on Cadastral Data provided with the permission of the Department of Resources.
While every care is taken to ensure the accuracy of this data, the Brisbane City Council and the copyright owners, in permitting the use of this data, make no representations or warranties about its accuracy, reliability, completeness or suitability for any particular purpose and disclaims all responsibility and all liability (including without limitation, liability in negligence) for all expenses, losses, damages (including indirect or consequential damage) and costs which you might incur as a result of the data being inaccurate or incomplete in any way and for any reason.
© The State of Queensland (Department of Resources) 2021
© StreetPro 2022
© Brisbane City Council 2022

Projection: Map Grid of Australia, Zone 56
Horizontal Datum: Geocentric Datum of Australia 1994
Approximate Scale @ A3 1:22,000









			1	2						49	50
			3	4						51	52
			5	6	7	8				53	
			9	10	11	12	13	14	15	54	
		16	17	18	19	20	21	22	23	55	
		24	25	26	27	28	29	30	31	56	
		32	33	34	35	36	37	38	39	57	
		40	41	42	43	44	45	46	47	48	






Bicycle network overlay map

Sub-Categories

-  Local cycle route sub-category
-  Primary cycle route sub-category
-  Secondary cycle route sub-category
-  Riverwalk - Typology 1 (City reaches north and south) sub-category
-  Riverwalk - Typology 2 (Urban reaches) sub-category
-  Riverwalk - Floating walkway sub-category

Boundaries

-  BCC Local Government Area
-  Property boundaries
-  Waterbody



Editor's Note:
Land that adjoins land where an overlay sub-category applies, is within the overlay sub-category.

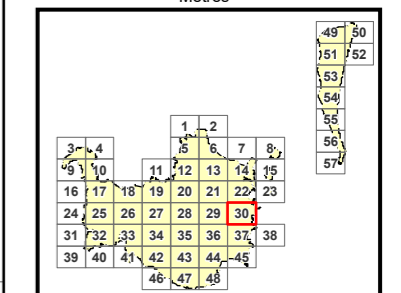
NOTES: This map is notional only and should not be used for interpreting City Plan provisions relating to specific sites. To properly interpret the maps, the planning scheme must be referred to.

As adopted by Council, effective xx xx xxxx. Based on Cadastral Data provided with the permission of the Department of Resources.

While every care is taken to ensure the accuracy of this data, the Brisbane City Council and the copyright owners, in permitting the use of this data, make no representations or warranties about its accuracy, reliability, completeness or suitability for any particular purpose and disclaims all responsibility and all liability (including without limitation, liability in negligence) for all expenses, losses, damages (including indirect or consequential damage) and costs which you might incur as a result of the data being inaccurate or incomplete in any way and for any reason.

© The State of Queensland (Department of Resources) 2021
© StreetPro 2022
© Brisbane City Council 2022

Projection: Map Grid of Australia, Zone 56
Horizontal Datum: Geocentric Datum of Australia 1994
Approximate Scale @ A3 1:22,000








Bicycle network overlay map

Sub-Categories

-  Local cycle route sub-category
-  Primary cycle route sub-category
-  Secondary cycle route sub-category
-  Riverwalk - Typology 1 (City reaches north and south) sub-category
-  Riverwalk - Typology 2 (Urban reaches) sub-category
-  Riverwalk - Floating walkway sub-category

Boundaries

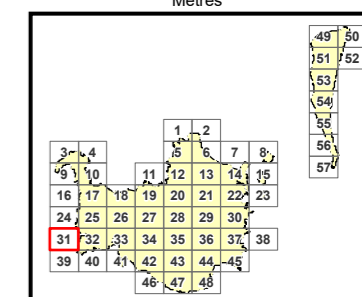
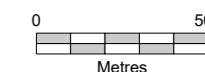
-  BCC Local Government Area
-  Property boundaries
-  Waterbody

DRAFT LTIP 1B
POST CONSULTATION VERSION 12 NOV 2024

Editor's Note:
Land that adjoins land where an overlay sub-category applies, is within the overlay sub-category.

NOTES: This map is notional only and should not be used for interpreting City Plan provisions relating to specific sites. To properly interpret the maps, the planning scheme must be referred to.
As adopted by Council, effective xx xx xxxx.
Based on Cadastral Data provided with the permission of the Department of Resources.
While every care is taken to ensure the accuracy of this data, the Brisbane City Council and the copyright owners, in permitting the use of this data, make no representations or warranties about its accuracy, reliability, completeness or suitability for any particular purpose and disclaims all responsibility and all liability (including without limitation, liability in negligence) for all expenses, losses, damages (including indirect or consequential damage) and costs which you might incur as a result of the data being inaccurate or incomplete in any way and for any reason.
© The State of Queensland (Department of Resources) 2021
© StreetPro 2022
© Brisbane City Council 2022

Projection: Map Grid of Australia, Zone 56
Horizontal Datum: Geocentric Datum of Australia 1994
Approximate Scale @ A3 1:22,000








Bicycle network overlay map

Sub-Categories

-  Local cycle route sub-category
-  Primary cycle route sub-category
-  Secondary cycle route sub-category
-  Riverwalk - Typology 1 (City reaches north and south) sub-category
-  Riverwalk - Typology 2 (Urban reaches) sub-category
-  Riverwalk - Floating walkway sub-category

Boundaries

-  BCC Local Government Area
-  Property boundaries
-  Waterbody



Editor's Note:
Land that adjoins land where an overlay sub-category applies, is within the overlay sub-category.

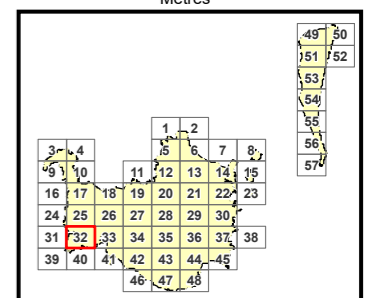
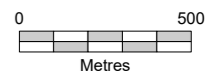
NOTES: This map is notional only and should not be used for interpreting City Plan provisions relating to specific sites. To properly interpret the maps, the planning scheme must be referred to.

As adopted by Council, effective xx xx xxxx.
Based on Cadastral Data provided with the permission of the Department of Resources.

While every care is taken to ensure the accuracy of this data, the Brisbane City Council and the copyright owners, in permitting the use of this data, make no representations or warranties about its accuracy, reliability, completeness or suitability for any particular purpose and disclaims all responsibility and all liability (including without limitation, liability in negligence) for all expenses, losses, damages (including indirect or consequential damage) and costs which you might incur as a result of the data being inaccurate or incomplete in any way and for any reason.

© The State of Queensland (Department of Resources) 2021
© StreetPro 2022
© Brisbane City Council 2022





Projection: Map Grid of Australia, Zone 56
Horizontal Datum: Geocentric Datum of Australia 1994
Approximate Scale @ A3 1:22,000








Bicycle network overlay map

Sub-Categories

-  Local cycle route sub-category
-  Primary cycle route sub-category
-  Secondary cycle route sub-category
-  Riverwalk - Typology 1 (City reaches north and south) sub-category
-  Riverwalk - Typology 2 (Urban reaches) sub-category
-  Riverwalk - Floating walkway sub-category

Boundaries

-  BCC Local Government Area
-  Property boundaries
-  Waterbody



Editor's Note:
Land that adjoins land where an overlay sub-category applies, is within the overlay sub-category.

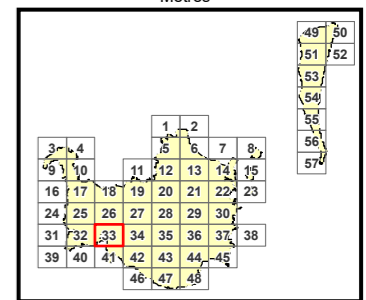
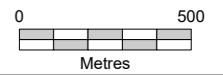
NOTES: This map is notional only and should not be used for interpreting City Plan provisions relating to specific sites. To properly interpret the maps, the planning scheme must be referred to.

As adopted by Council, effective xx xx xxxx. Based on Cadastral Data provided with the permission of the Department of Resources.

While every care is taken to ensure the accuracy of this data, the Brisbane City Council and the copyright owners, in permitting the use of this data, make no representations or warranties about its accuracy, reliability, completeness or suitability for any particular purpose and disclaims all responsibility and all liability (including without limitation, liability in negligence) for all expenses, losses, damages (including indirect or consequential damage) and costs which you might incur as a result of the data being inaccurate or incomplete in any way and for any reason.

© The State of Queensland (Department of Resources) 2021
© StreetPro 2022
© Brisbane City Council 2022

Projection: Map Grid of Australia, Zone 56
Horizontal Datum: Geocentric Datum of Australia 1994
Approximate Scale @ A3 1:22,000





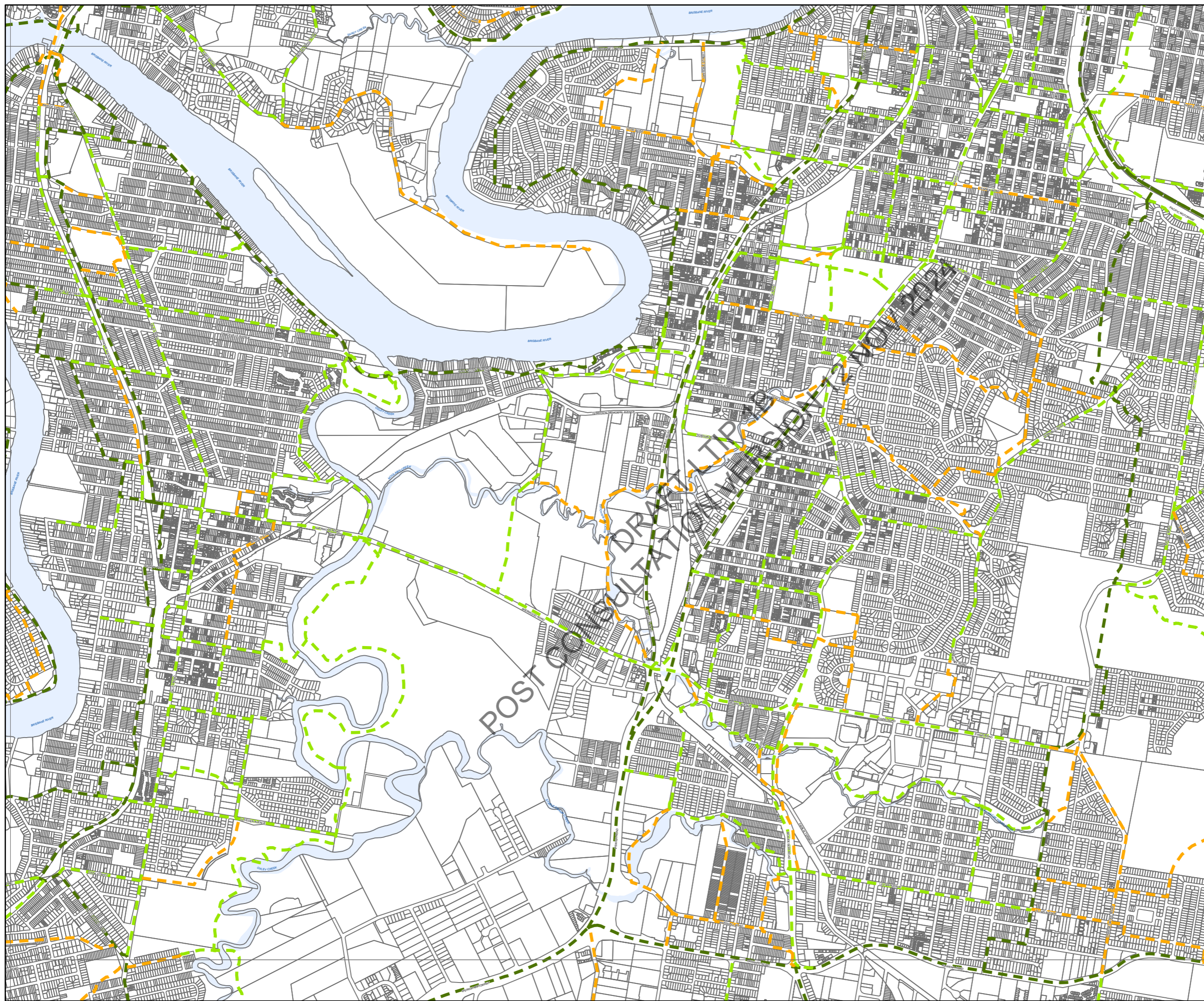
Bicycle network overlay map

Sub-Categories

- Local cycle route sub-category
- Primary cycle route sub-category
- Secondary cycle route sub-category
- Riverwalk - Typology 1 (City reaches north and south) sub-category
- Riverwalk - Typology 2 (Urban reaches) sub-category
- Riverwalk - Floating walkway sub-category

Boundaries

- BCC Local Government Area
- Property boundaries
- Waterbody



Editor's Note:
Land that adjoins land where an overlay sub-category applies, is within the overlay sub-category.

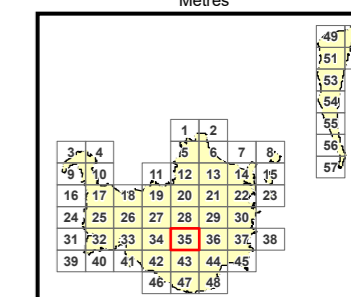
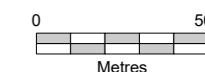
NOTES: This map is notional only and should not be used for interpreting City Plan provisions relating to specific sites. To properly interpret the maps, the planning scheme must be referred to.

As adopted by Council, effective xx xx xxxx.
Based on Cadastral Data provided with the permission of the Department of Resources.

While every care is taken to ensure the accuracy of this data, the Brisbane City Council and the copyright owners, in permitting the use of this data, make no representations or warranties about its accuracy, reliability, completeness or suitability for any particular purpose and disclaims all responsibility and all liability (including without limitation, liability in negligence) for all expenses, losses, damages (including indirect or consequential damage) and costs which you might incur as a result of the data being inaccurate or incomplete in any way and for any reason.

© The State of Queensland (Department of Resources) 2021
© StreetPro 2022
© Brisbane City Council 2022




Projection: Map Grid of Australia, Zone 56
Horizontal Datum: Geocentric Datum of Australia 1994
Approximate Scale @ A3 1:22,000








Bicycle network overlay map

Sub-Categories

-  Local cycle route sub-category
-  Primary cycle route sub-category
-  Secondary cycle route sub-category
-  Riverwalk - Typology 1 (City reaches north and south) sub-category
-  Riverwalk - Typology 2 (Urban reaches) sub-category
-  Riverwalk - Floating walkway sub-category

Boundaries

-  BCC Local Government Area
-  Property boundaries
-  Waterbody



Editor's Note:
Land that adjoins land where an overlay sub-category applies, is within the overlay sub-category.

NOTES: This map is notional only and should not be used for interpreting City Plan provisions relating to specific sites. To properly interpret the maps, the planning scheme must be referred to.

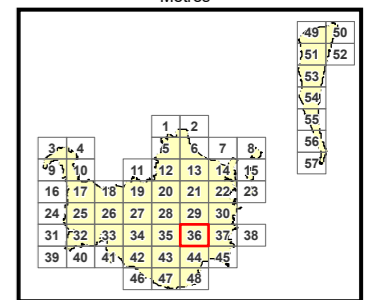
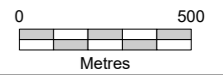
As adopted by Council, effective xx xx xxxx.
Based on Cadastral Data provided with the permission of the Department of Resources.

While every care is taken to ensure the accuracy of this data, the Brisbane City Council and the copyright owners, in permitting the use of this data, make no representations or warranties about its accuracy, reliability, completeness or suitability for any particular purpose and disclaims all responsibility and all liability (including without limitation, liability in negligence) for all expenses, losses, damages (including indirect or consequential damage) and costs which you might incur as a result of the data being inaccurate or incomplete in any way and for any reason.

© The State of Queensland (Department of Resources) 2021
© StreetPro 2022
© Brisbane City Council 2022

Projection: Map Grid of Australia, Zone 56
Horizontal Datum: Geocentric Datum of Australia 1994




Approximate Scale @ A3 1:22,000








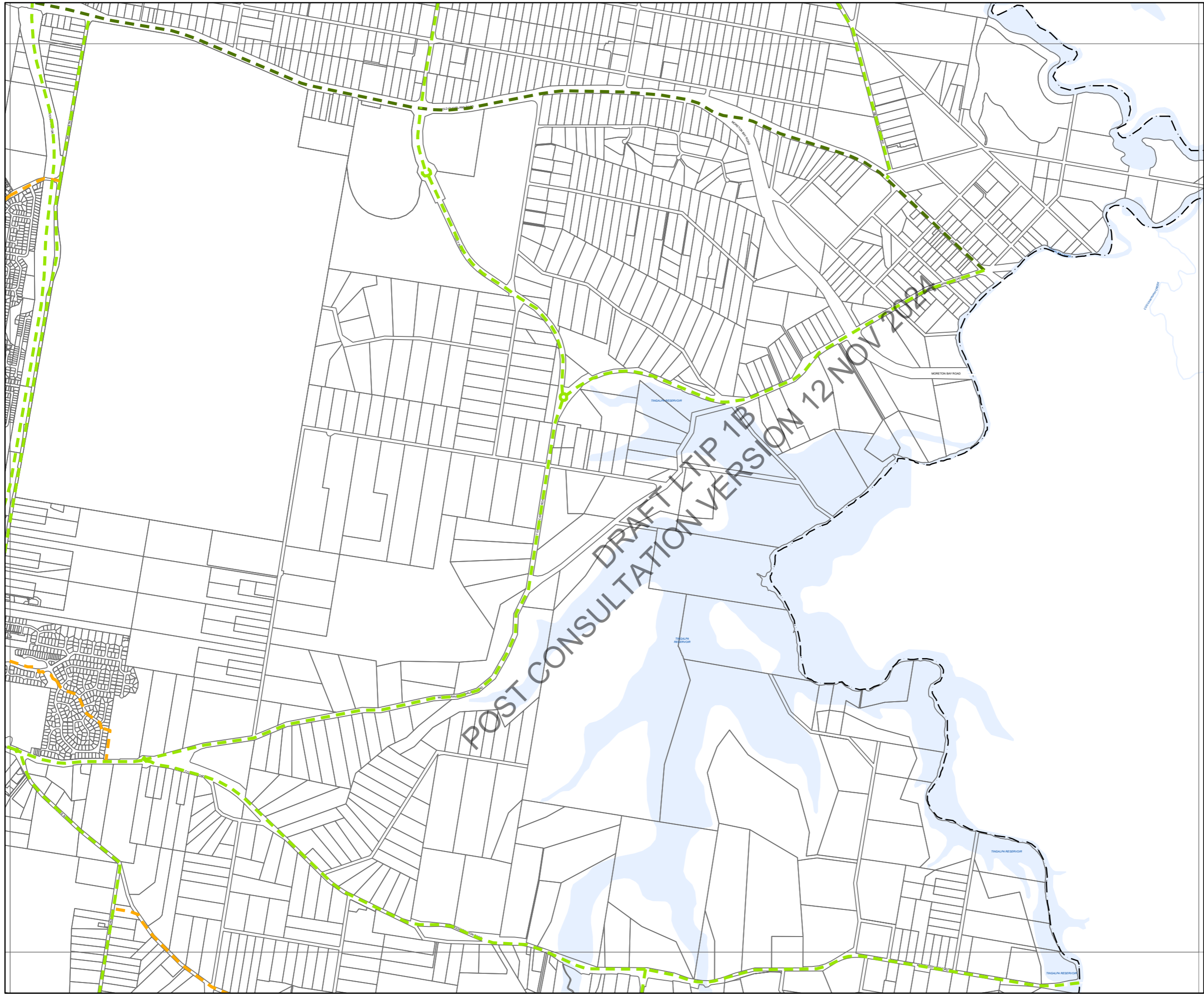
Bicycle network overlay map

Sub-Categories

-  Local cycle route sub-category
-  Primary cycle route sub-category
-  Secondary cycle route sub-category
-  Riverwalk - Typology 1 (City reaches north and south) sub-category
-  Riverwalk - Typology 2 (Urban reaches) sub-category
-  Riverwalk - Floating walkway sub-category

Boundaries

-  BCC Local Government Area
-  Property boundaries
-  Waterbody



Editor's Note:
Land that adjoins land where an overlay sub-category applies, is within the overlay sub-category.

NOTES: This map is notional only and should not be used for interpreting City Plan provisions relating to specific sites. To properly interpret the maps, the planning scheme must be referred to.

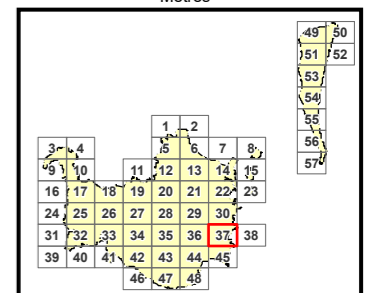
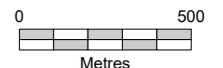
As adopted by Council, effective xx xx xxxx. Based on Cadastral Data provided with the permission of the Department of Resources.

While every care is taken to ensure the accuracy of this data, the Brisbane City Council and the copyright owners, in permitting the use of this data, make no representations or warranties about its accuracy, reliability, completeness or suitability for any particular purpose and disclaims all responsibility and all liability (including without limitation, liability in negligence) for all expenses, losses, damages (including indirect or consequential damage) and costs which you might incur as a result of the data being inaccurate or incomplete in any way and for any reason.

© The State of Queensland (Department of Resources) 2021
© StreetPro 2022
© Brisbane City Council 2022

Projection: Map Grid of Australia, Zone 56
Horizontal Datum: Geocentric Datum of Australia 1994

Approximate Scale @ A3 1:22,000








Bicycle network overlay map

Sub-Categories

-  Local cycle route sub-category
-  Primary cycle route sub-category
-  Secondary cycle route sub-category
-  Riverwalk - Typology 1 (City reaches north and south) sub-category
-  Riverwalk - Typology 2 (Urban reaches) sub-category
-  Riverwalk - Floating walkway sub-category

Boundaries

-  BCC Local Government Area
-  Property boundaries
-  Waterbody

DRAFT LTIP 1B
POST CONSULTATION VERSION 12 NOV 2024

Editor's Note:
Land that adjoins land where an overlay sub-category applies, is within the overlay sub-category.

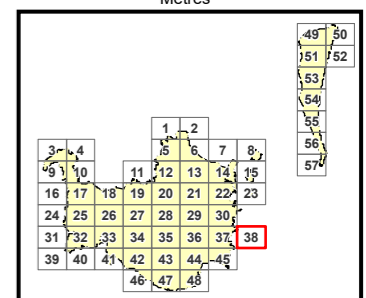
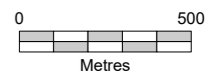
NOTES: This map is notional only and should not be used for interpreting City Plan provisions relating to specific sites. To properly interpret the maps, the planning scheme must be referred to.

As adopted by Council, effective xx xx xxxx.
Based on Cadastral Data provided with the permission of the Department of Resources.

While every care is taken to ensure the accuracy of this data, the Brisbane City Council and the copyright owners, in permitting the use of this data, make no representations or warranties about its accuracy, reliability, completeness or suitability for any particular purpose and disclaims all responsibility and all liability (including without limitation, liability in negligence) for all expenses, losses, damages (including indirect or consequential damage) and costs which you might incur as a result of the data being inaccurate or incomplete in any way and for any reason.

© The State of Queensland (Department of Resources) 2021
© StreetPro 2022
© Brisbane City Council 2022


Projection: Map Grid of Australia, Zone 56
Horizontal Datum: Geocentric Datum of Australia 1994
Approximate Scale @ A3 1:22,000








Bicycle network overlay map

Sub-Categories

-  Local cycle route sub-category
-  Primary cycle route sub-category
-  Secondary cycle route sub-category
-  Riverwalk - Typology 1 (City reaches north and south) sub-category
-  Riverwalk - Typology 2 (Urban reaches) sub-category
-  Riverwalk - Floating walkway sub-category

Boundaries

-  BCC Local Government Area
-  Property boundaries
-  Waterbody

POST CONSULTATION VERSION 12 NOV 2024
DRAFT LTIP 1B

Editor's Note:
Land that adjoins land where an overlay sub-category applies, is within the overlay sub-category.

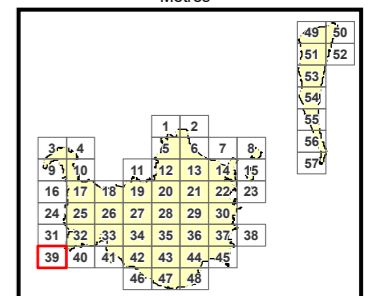
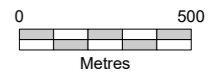
NOTES: This map is notional only and should not be used for interpreting City Plan provisions relating to specific sites. To properly interpret the maps, the planning scheme must be referred to.

As adopted by Council, effective xx xx xxxx.
Based on Cadastral Data provided with the permission of the Department of Resources.

While every care is taken to ensure the accuracy of this data, the Brisbane City Council and the copyright owners, in permitting the use of this data, make no representations or warranties about its accuracy, reliability, completeness or suitability for any particular purpose and disclaims all responsibility and all liability (including without limitation, liability in negligence) for all expenses, losses, damages (including indirect or consequential damage) and costs which you might incur as a result of the data being inaccurate or incomplete in any way and for any reason.

© The State of Queensland (Department of Resources) 2021
© StreetPro 2022
© Brisbane City Council 2022

Projection: Map Grid of Australia, Zone 56
Horizontal Datum: Geocentric Datum of Australia 1994
Approximate Scale @ A3 1:22,000





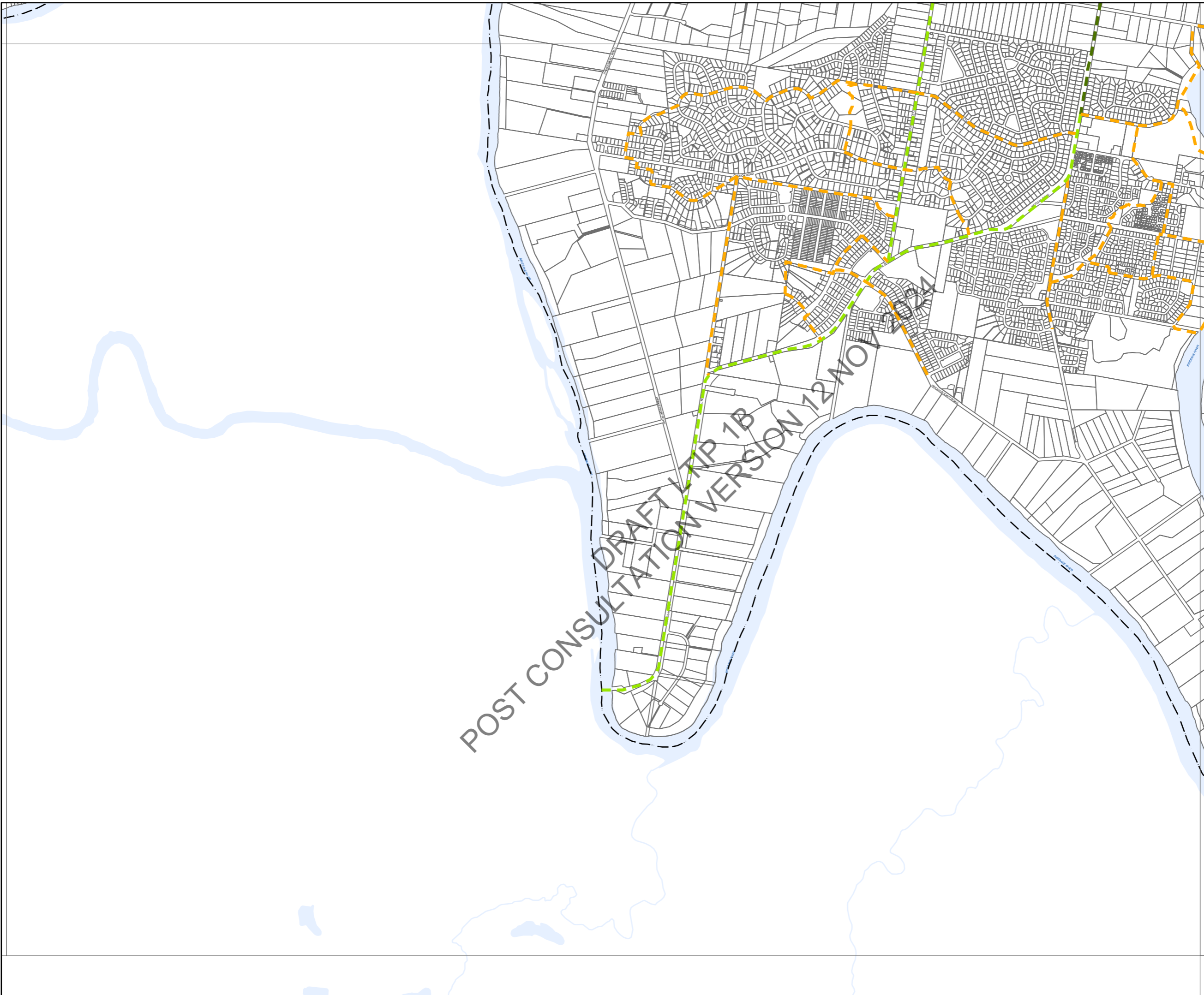
Bicycle network overlay map

Sub-Categories

- Local cycle route sub-category
- Primary cycle route sub-category
- Secondary cycle route sub-category
- Riverwalk - Typology 1 (City reaches north and south) sub-category
- Riverwalk - Typology 2 (Urban reaches) sub-category
- Riverwalk - Floating walkway sub-category

Boundaries

- BCC Local Government Area
- Property boundaries
- Waterbody



Editor's Note:
Land that adjoins land where an overlay sub-category applies, is within the overlay sub-category.

NOTES: This map is notional only and should not be used for interpreting City Plan provisions relating to specific sites. To properly interpret the maps, the planning scheme must be referred to.

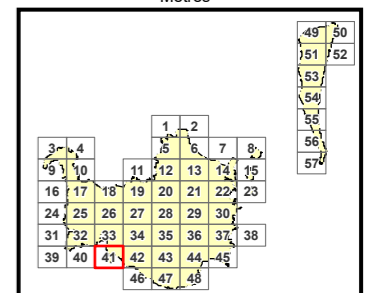
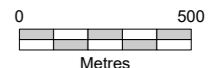
As adopted by Council, effective xx xx xxxx.

Based on Cadastral Data provided with the permission of the Department of Resources.

While every care is taken to ensure the accuracy of this data, the Brisbane City Council and the copyright owners, in permitting the use of this data, make no representations or warranties about its accuracy, reliability, completeness or suitability for any particular purpose and disclaims all responsibility and all liability (including without limitation, liability in negligence) for all expenses, losses, damages (including indirect or consequential damage) and costs which you might incur as a result of the data being inaccurate or incomplete in any way and for any reason.

© The State of Queensland (Department of Resources) 2021
© StreetPro 2022
© Brisbane City Council 2022



Projection: Map Grid of Australia, Zone 56
Horizontal Datum: Geocentric Datum of Australia 1994
Approximate Scale @ A3 1:22,000








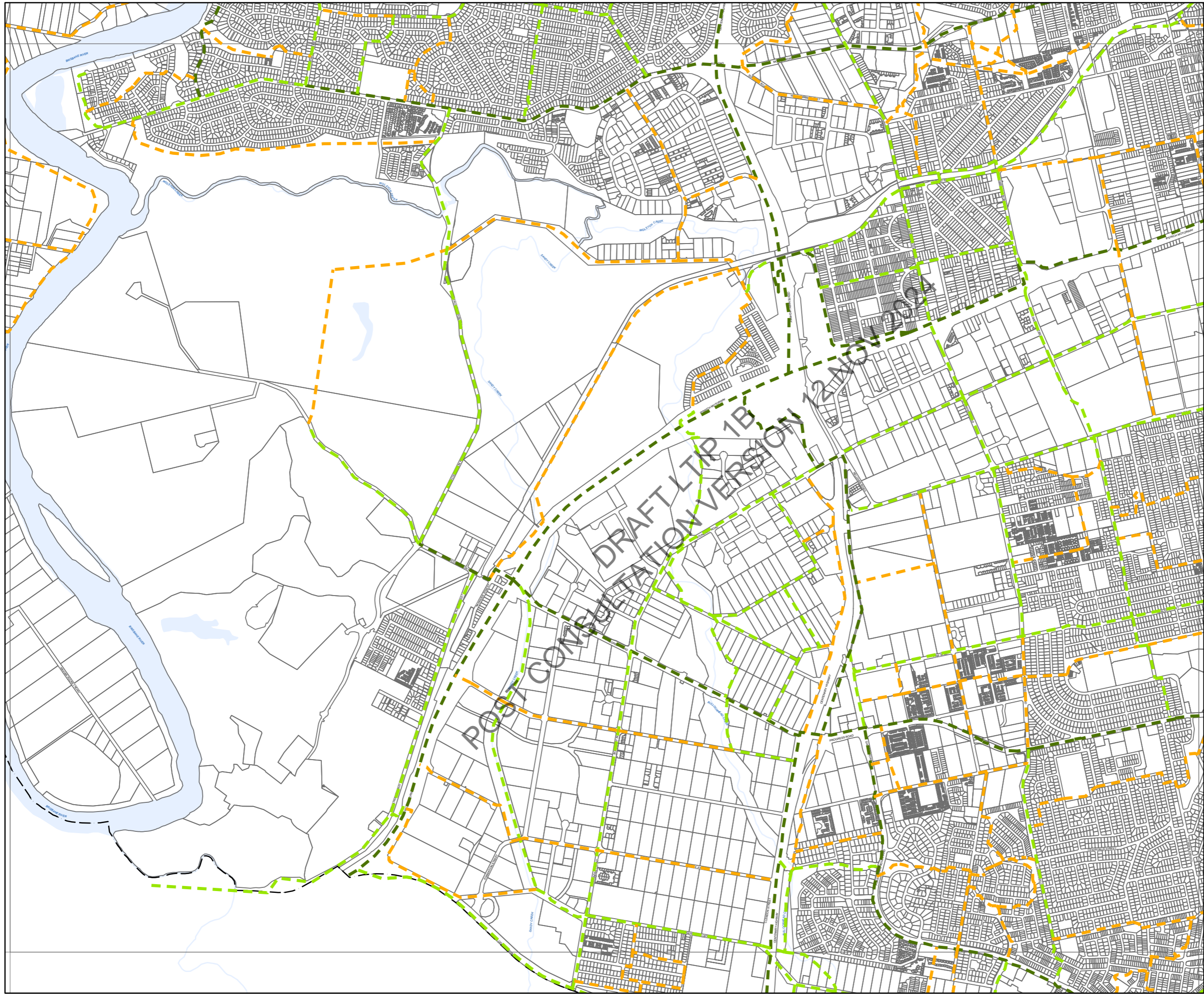
Bicycle network overlay map

Sub-Categories

-  Local cycle route sub-category
-  Primary cycle route sub-category
-  Secondary cycle route sub-category
-  Riverwalk - Typology 1 (City reaches north and south) sub-category
-  Riverwalk - Typology 2 (Urban reaches) sub-category
-  Riverwalk - Floating walkway sub-category

Boundaries

-  BCC Local Government Area
-  Property boundaries
-  Waterbody



DRAFT LTP 1B
CONSULTATION VERSION 12/10/2021

Editor's Note:
Land that adjoins land where an overlay sub-category applies, is within the overlay sub-category.

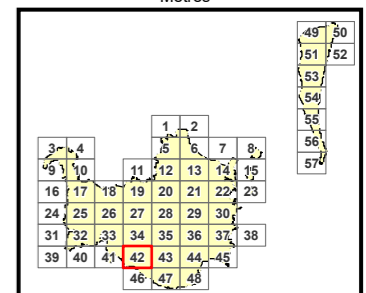
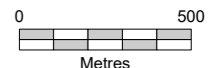
NOTES: This map is notional only and should not be used for interpreting City Plan provisions relating to specific sites. To properly interpret the maps, the planning scheme must be referred to.

As adopted by Council, effective xx xx xxxx. Based on Cadastral Data provided with the permission of the Department of Resources.

While every care is taken to ensure the accuracy of this data, the Brisbane City Council and the copyright owners, in permitting the use of this data, make no representations or warranties about its accuracy, reliability, completeness or suitability for any particular purpose and disclaims all responsibility and all liability (including without limitation, liability in negligence) for all expenses, losses, damages (including indirect or consequential damage) and costs which you might incur as a result of the data being inaccurate or incomplete in any way and for any reason.

© The State of Queensland (Department of Resources) 2021
© StreetPro 2022
© Brisbane City Council 2022

Projection: Map Grid of Australia, Zone 56
Horizontal Datum: Geocentric Datum of Australia 1994
Approximate Scale @ A3 1:22,000








Bicycle network overlay map

Sub-Categories

-  Local cycle route sub-category
-  Primary cycle route sub-category
-  Secondary cycle route sub-category
-  Riverwalk - Typology 1 (City reaches north and south) sub-category
-  Riverwalk - Typology 2 (Urban reaches) sub-category
-  Riverwalk - Floating walkway sub-category

Boundaries

-  BCC Local Government Area
-  Property boundaries
-  Waterbody



POST CONSULTATION RESPONSE NOV 2024

Editor's Note:
Land that adjoins land where an overlay sub-category applies, is within the overlay sub-category.

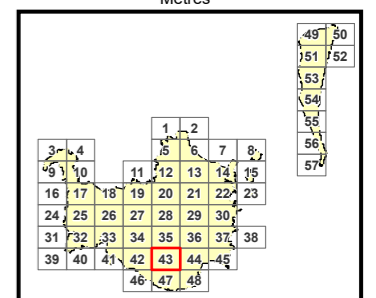
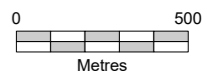
NOTES: This map is notional only and should not be used for interpreting City Plan provisions relating to specific sites. To properly interpret the maps, the planning scheme must be referred to.

As adopted by Council, effective xx xx xxxx. Based on Cadastral Data provided with the permission of the Department of Resources.

While every care is taken to ensure the accuracy of this data, the Brisbane City Council and the copyright owners, in permitting the use of this data, make no representations or warranties about its accuracy, reliability, completeness or suitability for any particular purpose and disclaims all responsibility and all liability (including without limitation, liability in negligence) for all expenses, losses, damages (including indirect or consequential damage) and costs which you might incur as a result of the data being inaccurate or incomplete in any way and for any reason.

© The State of Queensland (Department of Resources) 2021
© StreetPro 2022
© Brisbane City Council 2022

Projection: Map Grid of Australia, Zone 56
Horizontal Datum: Geocentric Datum of Australia 1994
Approximate Scale @ A3 1:22,000





Bicycle network overlay map

Sub-Categories

- Local cycle route sub-category
- Primary cycle route sub-category
- Secondary cycle route sub-category
- Riverwalk - Typology 1 (City reaches north and south) sub-category
- Riverwalk - Typology 2 (Urban reaches) sub-category
- Riverwalk - Floating walkway sub-category

Boundaries

- BCC Local Government Area
- Property boundaries
- Waterbody



Editor's Note:
Land that adjoins land where an overlay sub-category applies, is within the overlay sub-category.

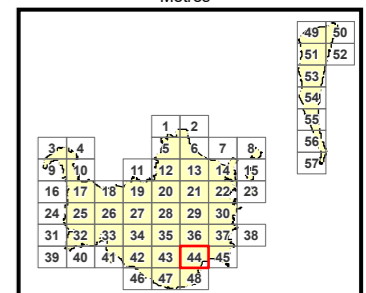
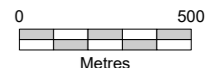
NOTES: This map is notional only and should not be used for interpreting City Plan provisions relating to specific sites. To properly interpret the maps, the planning scheme must be referred to.

As adopted by Council, effective xx xx xxxx.
Based on Cadastral Data provided with the permission of the Department of Resources.

While every care is taken to ensure the accuracy of this data, the Brisbane City Council and the copyright owners, in permitting the use of this data, make no representations or warranties about its accuracy, reliability, completeness or suitability for any particular purpose and disclaims all responsibility and all liability (including without limitation, liability in negligence) for all expenses, losses, damages (including indirect or consequential damage) and costs which you might incur as a result of the data being inaccurate or incomplete in any way and for any reason.

© The State of Queensland (Department of Resources) 2021
© StreetPro 2022
© Brisbane City Council 2022


Projection: Map Grid of Australia, Zone 56
Horizontal Datum: Geocentric Datum of Australia 1994
Approximate Scale @ A3 1:22,000








Bicycle network overlay map

Sub-Categories

-  Local cycle route sub-category
-  Primary cycle route sub-category
-  Secondary cycle route sub-category
-  Riverwalk - Typology 1 (City reaches north and south) sub-category
-  Riverwalk - Typology 2 (Urban reaches) sub-category
-  Riverwalk - Floating walkway sub-category

Boundaries

-  BCC Local Government Area
-  Property boundaries
-  Waterbody



Editor's Note:
Land that adjoins land where an overlay sub-category applies, is within the overlay sub-category.

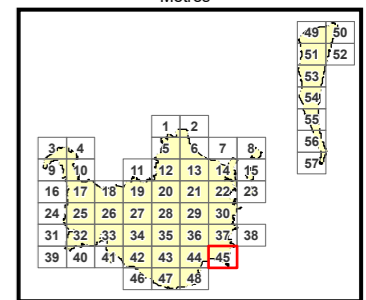
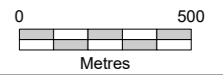
NOTES: This map is notional only and should not be used for interpreting City Plan provisions relating to specific sites. To properly interpret the maps, the planning scheme must be referred to.

As adopted by Council, effective xx xx xxxx.
Based on Cadastral Data provided with the permission of the Department of Resources.

While every care is taken to ensure the accuracy of this data, the Brisbane City Council and the copyright owners, in permitting the use of this data, make no representations or warranties about its accuracy, reliability, completeness or suitability for any particular purpose and disclaims all responsibility and all liability (including without limitation, liability in negligence) for all expenses, losses, damages (including indirect or consequential damage) and costs which you might incur as a result of the data being inaccurate or incomplete in any way and for any reason.

© The State of Queensland (Department of Resources) 2021
© StreetPro 2022
© Brisbane City Council 2022



Projection: Map Grid of Australia, Zone 56
Horizontal Datum: Geocentric Datum of Australia 1994
Approximate Scale @ A3 1:22,000








Bicycle network overlay map

Sub-Categories

-  Local cycle route sub-category
-  Primary cycle route sub-category
-  Secondary cycle route sub-category
-  Riverwalk - Typology 1 (City reaches north and south) sub-category
-  Riverwalk - Typology 2 (Urban reaches) sub-category
-  Riverwalk - Floating walkway sub-category

Boundaries

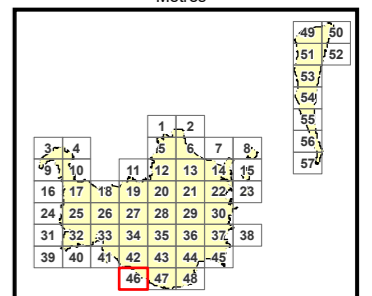
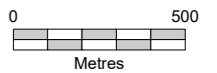
-  BCC Local Government Area
-  Property boundaries
-  Waterbody

POST CONSULTATION VERSION 1B
DRAFT LTIP 2024

Editor's Note:
Land that adjoins land where an overlay sub-category applies, is within the overlay sub-category.

NOTES: This map is notional only and should not be used for interpreting City Plan provisions relating to specific sites. To properly interpret the maps, the planning scheme must be referred to.
As adopted by Council, effective xx xx xxxx.
Based on Cadastral Data provided with the permission of the Department of Resources.
While every care is taken to ensure the accuracy of this data, the Brisbane City Council and the copyright owners, in permitting the use of this data, make no representations or warranties about its accuracy, reliability, completeness or suitability for any particular purpose and disclaims all responsibility and all liability (including without limitation, liability in negligence) for all expenses, losses, damages (including indirect or consequential damage) and costs which you might incur as a result of the data being inaccurate or incomplete in any way and for any reason.
© The State of Queensland (Department of Resources) 2021
© StreetPro 2022
© Brisbane City Council 2022

Projection: Map Grid of Australia, Zone 56
Horizontal Datum: Geocentric Datum of Australia 1994
Approximate Scale @ A3 1:22,000





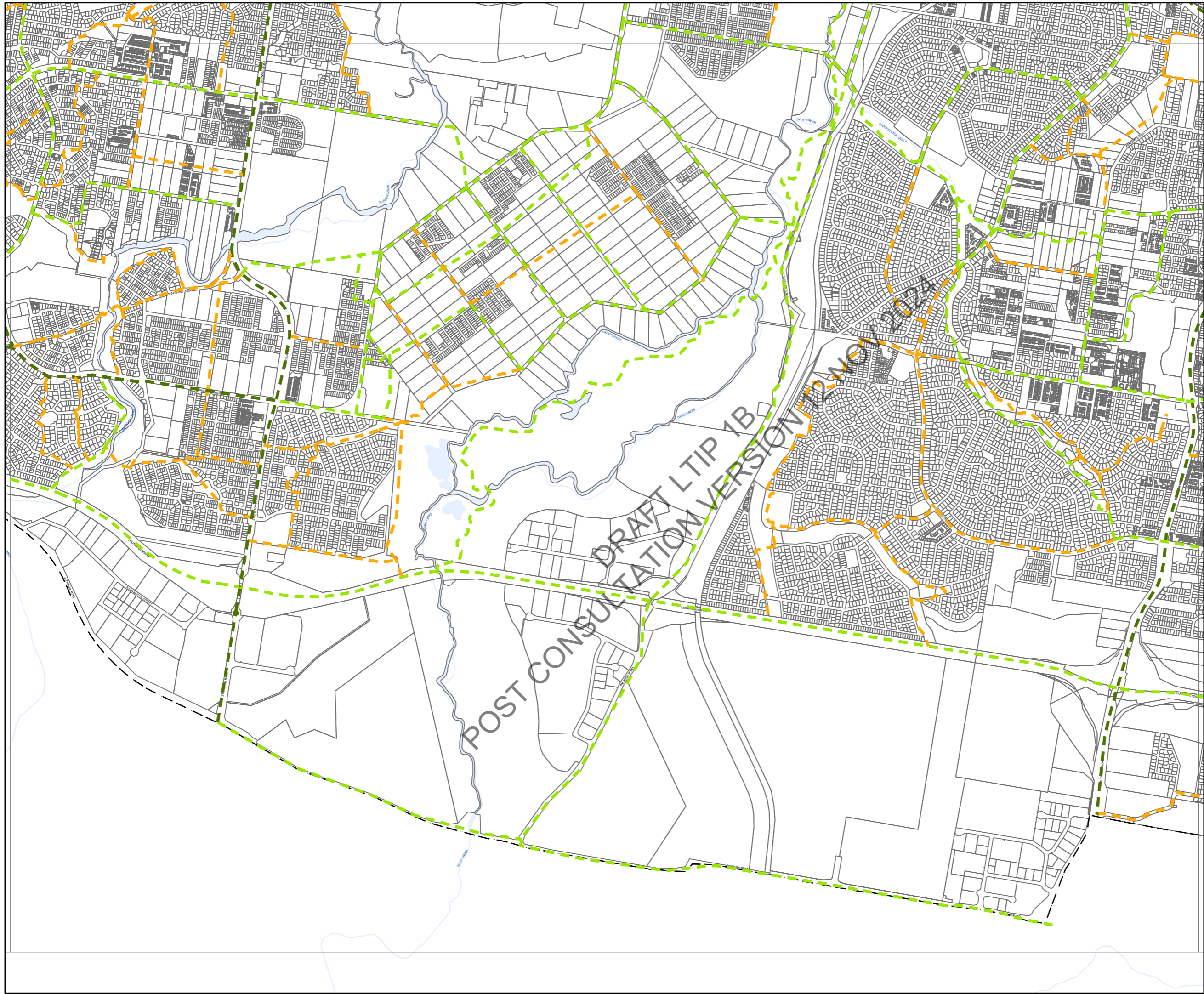
Bicycle network overlay map

Sub-Categories

- Local cycle route sub-category
- Primary cycle route sub-category
- Secondary cycle route sub-category
- Riverwalk - Typology 1 (City reaches north and south) sub-category
- Riverwalk - Typology 2 (Urban reaches) sub-category
- Riverwalk - Floating walkway sub-category

Boundaries

- BCC Local Government Area
- Property boundaries
- Waterbody



DRAFT LTIP 1B
POST CONSULTATION VERSION 12/2021

Editor's Note:
Land that adjoins land where an overlay sub-category applies, is within the overlay sub-category.

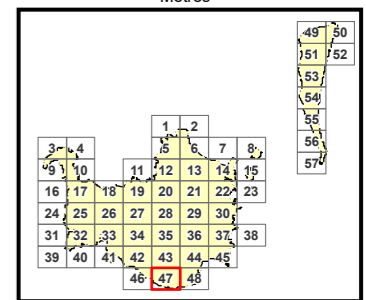
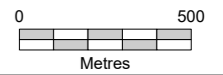
NOTES: This map is notional only and should not be used for interpreting City Plan provisions relating to specific sites. To properly interpret the maps, the planning scheme must be referred to.

As adopted by Council, effective xx xx xxxx. Based on Cadastral Data provided with the permission of the Department of Resources.

While every care is taken to ensure the accuracy of this data, the Brisbane City Council and the copyright owners, in permitting the use of this data, make no representations or warranties about its accuracy, reliability, completeness or suitability for any particular purpose and disclaims all responsibility and all liability (including without limitation, liability in negligence) for all expenses, losses, damages (including indirect or consequential damage) and costs which you might incur as a result of the data being inaccurate or incomplete in any way and for any reason.

© The State of Queensland (Department of Resources) 2021
© StreetPro 2022
© Brisbane City Council 2022

Projection: Map Grid of Australia, Zone 56
Horizontal Datum: Geocentric Datum of Australia 1994
Approximate Scale @ A3 1:22,000








Bicycle network overlay map

Sub-Categories

-  Local cycle route sub-category
-  Primary cycle route sub-category
-  Secondary cycle route sub-category
-  Riverwalk - Typology 1 (City reaches north and south) sub-category
-  Riverwalk - Typology 2 (Urban reaches) sub-category
-  Riverwalk - Floating walkway sub-category

Boundaries

-  BCC Local Government Area
-  Property boundaries
-  Waterbody



DRAFT LTIP 1B
POST CONSULTATION VERSION 12 NOV 2024

Editor's Note:
Land that adjoins land where an overlay sub-category applies, is within the overlay sub-category.

NOTES: This map is notional only and should not be used for interpreting City Plan provisions relating to specific sites. To properly interpret the maps, the planning scheme must be referred to.

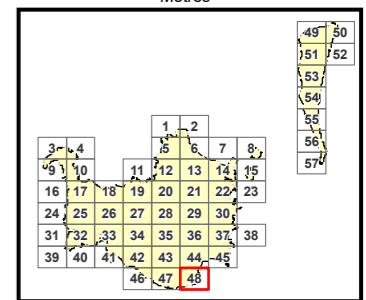
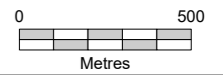
As adopted by Council, effective xx xx xxxx.

Based on Cadastral Data provided with the permission of the Department of Resources.

While every care is taken to ensure the accuracy of this data, the Brisbane City Council and the copyright owners, in permitting the use of this data, make no representations or warranties about its accuracy, reliability, completeness or suitability for any particular purpose and disclaims all responsibility and all liability (including without limitation, liability in negligence) for all expenses, losses, damages (including indirect or consequential damage) and costs which you might incur as a result of the data being inaccurate or incomplete in any way and for any reason.

© The State of Queensland (Department of Resources) 2021
© StreetPro 2022
© Brisbane City Council 2022




Projection: Map Grid of Australia, Zone 56
Horizontal Datum: Geocentric Datum of Australia 1994
Approximate Scale @ A3 1:22,000








Bicycle network overlay map

Sub-Categories

-  Local cycle route sub-category
-  Primary cycle route sub-category
-  Secondary cycle route sub-category
-  Riverwalk - Typology 1 (City reaches north and south) sub-category
-  Riverwalk - Typology 2 (Urban reaches) sub-category
-  Riverwalk - Floating walkway sub-category

Boundaries

-  BCC Local Government Area
-  Property boundaries
-  Waterbody

DRAFT LTIP 1B
POST CONSULTATION VERSION 12 NOV 2024

Editor's Note:
Land that adjoins land where an overlay sub-category applies, is within the overlay sub-category.

NOTES: This map is notional only and should not be used for interpreting City Plan provisions relating to specific sites. To properly interpret the maps, the planning scheme must be referred to.

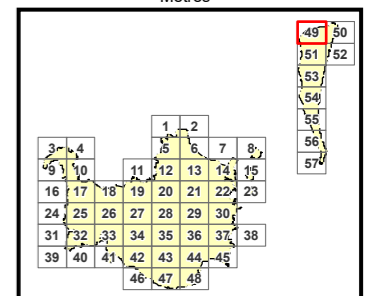
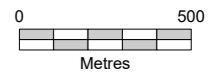
As adopted by Council, effective xx xx xxxx.

Based on Cadastral Data provided with the permission of the Department of Resources.

While every care is taken to ensure the accuracy of this data, the Brisbane City Council and the copyright owners, in permitting the use of this data, make no representations or warranties about its accuracy, reliability, completeness or suitability for any particular purpose and disclaims all responsibility and all liability (including without limitation, liability in negligence) for all expenses, losses, damages (including indirect or consequential damage) and costs which you might incur as a result of the data being inaccurate or incomplete in any way and for any reason.

© The State of Queensland (Department of Resources) 2021
© StreetPro 2022
© Brisbane City Council 2022


Projection: Map Grid of Australia, Zone 56
Horizontal Datum: Geocentric Datum of Australia 1994
Approximate Scale @ A3 1:22,000








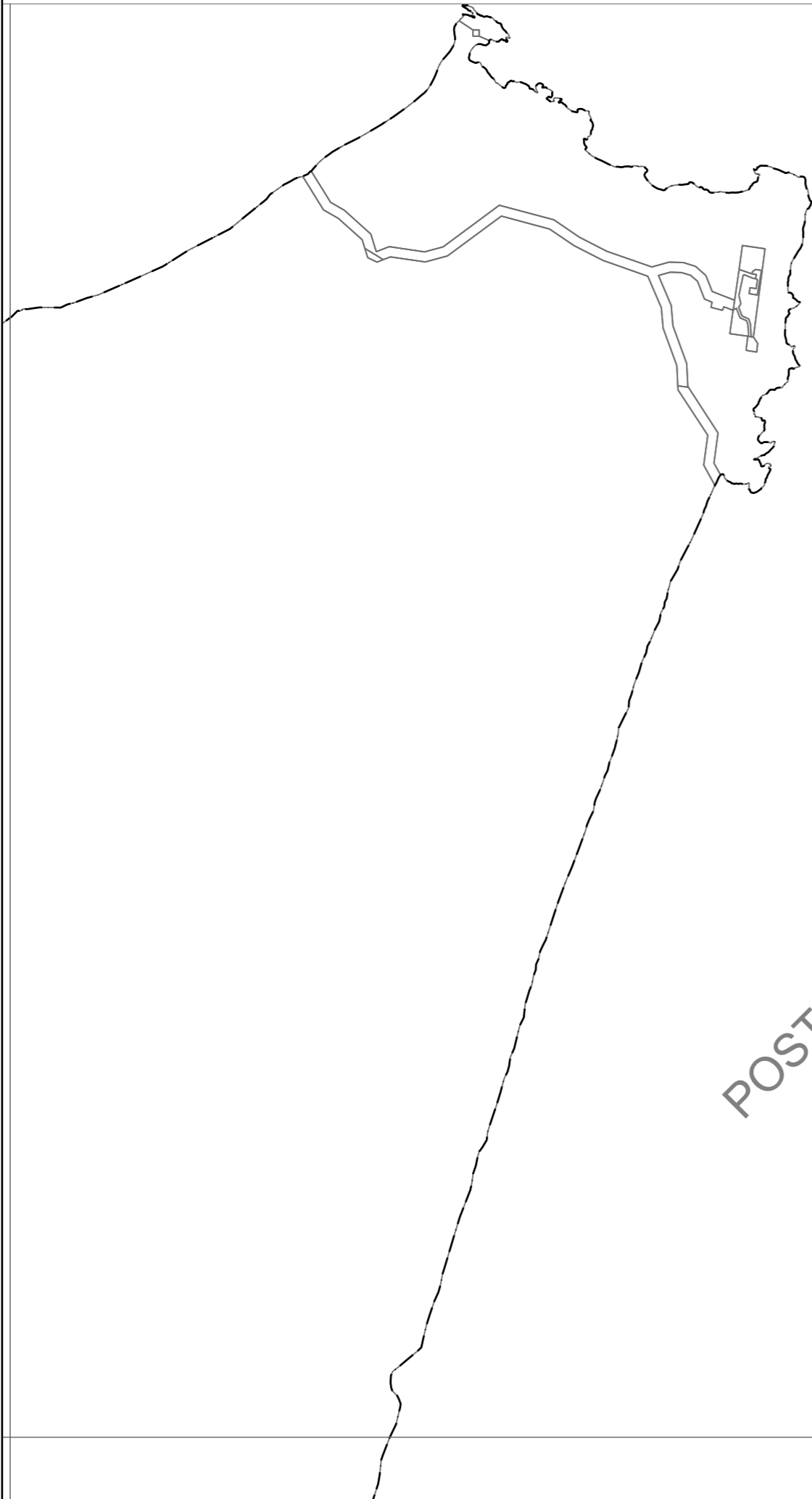
Bicycle network overlay map

Sub-Categories

-  Local cycle route sub-category
-  Primary cycle route sub-category
-  Secondary cycle route sub-category
-  Riverwalk - Typology 1 (City reaches north and south) sub-category
-  Riverwalk - Typology 2 (Urban reaches) sub-category
-  Riverwalk - Floating walkway sub-category

Boundaries

-  BCC Local Government Area
-  Property boundaries
-  Waterbody



DRAFT LTIP 1B
POST CONSULTATION VERSION 12 NOV 2024

Editor's Note:
Land that adjoins land where an overlay sub-category applies, is within the overlay sub-category.

NOTES: This map is notional only and should not be used for interpreting City Plan provisions relating to specific sites. To properly interpret the maps, the planning scheme must be referred to.

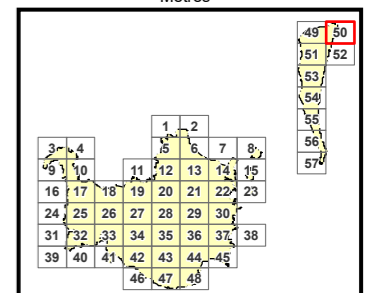
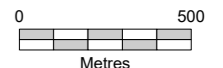
As adopted by Council, effective xx xx xxxx.

Based on Cadastral Data provided with the permission of the Department of Resources.

While every care is taken to ensure the accuracy of this data, the Brisbane City Council and the copyright owners, in permitting the use of this data, make no representations or warranties about its accuracy, reliability, completeness or suitability for any particular purpose and disclaims all responsibility and all liability (including without limitation, liability in negligence) for all expenses, losses, damages (including indirect or consequential damage) and costs which you might incur as a result of the data being inaccurate or incomplete in any way and for any reason.

© The State of Queensland (Department of Resources) 2021
© StreetPro 2022
© Brisbane City Council 2022

Projection: Map Grid of Australia, Zone 56
Horizontal Datum: Geocentric Datum of Australia 1994
Approximate Scale @ A3 1:22,000








Bicycle network overlay map

Sub-Categories

-  Local cycle route sub-category
-  Primary cycle route sub-category
-  Secondary cycle route sub-category
-  Riverwalk - Typology 1 (City reaches north and south) sub-category
-  Riverwalk - Typology 2 (Urban reaches) sub-category
-  Riverwalk - Floating walkway sub-category

Boundaries

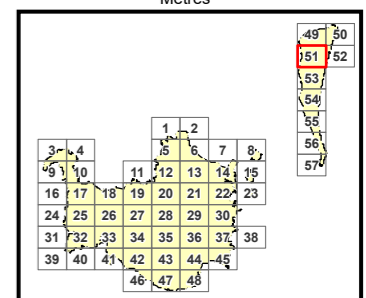
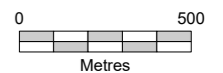
-  BCC Local Government Area
-  Property boundaries
-  Waterbody

DRAFT LTIP 1B
POST CONSULTATION VERSION 12 NOV 2024

Editor's Note:
Land that adjoins land where an overlay sub-category applies, is within the overlay sub-category.

NOTES: This map is notional only and should not be used for interpreting City Plan provisions relating to specific sites. To properly interpret the maps, the planning scheme must be referred to.
As adopted by Council, effective xx xx xxxx.
Based on Cadastral Data provided with the permission of the Department of Resources.
While every care is taken to ensure the accuracy of this data, the Brisbane City Council and the copyright owners, in permitting the use of this data, make no representations or warranties about its accuracy, reliability, completeness or suitability for any particular purpose and disclaims all responsibility and all liability (including without limitation, liability in negligence) for all expenses, losses, damages (including indirect or consequential damage) and costs which you might incur as a result of the data being inaccurate or incomplete in any way and for any reason.
© The State of Queensland (Department of Resources) 2021
© StreetPro 2022
© Brisbane City Council 2022



Projection: Map Grid of Australia, Zone 56
Horizontal Datum: Geocentric Datum of Australia 1994
Approximate Scale @ A3 1:22,000








Bicycle network overlay map

Sub-Categories

-  Local cycle route sub-category
-  Primary cycle route sub-category
-  Secondary cycle route sub-category
-  Riverwalk - Typology 1 (City reaches north and south) sub-category
-  Riverwalk - Typology 2 (Urban reaches) sub-category
-  Riverwalk - Floating walkway sub-category

Boundaries

-  BCC Local Government Area
-  Property boundaries
-  Waterbody

DRAFT LTIP 1B
POST CONSULTATION VERSION 12 NOV 2024

Editor's Note:
Land that adjoins land where an overlay sub-category applies, is within the overlay sub-category.

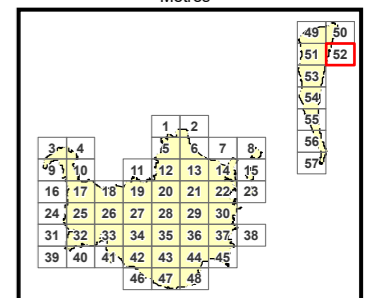
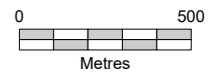
NOTES: This map is notional only and should not be used for interpreting City Plan provisions relating to specific sites. To properly interpret the maps, the planning scheme must be referred to.

As adopted by Council, effective xx xx xxxx.
Based on Cadastral Data provided with the permission of the Department of Resources.

While every care is taken to ensure the accuracy of this data, the Brisbane City Council and the copyright owners, in permitting the use of this data, make no representations or warranties about its accuracy, reliability, completeness or suitability for any particular purpose and disclaims all responsibility and all liability (including without limitation, liability in negligence) for all expenses, losses, damages (including indirect or consequential damage) and costs which you might incur as a result of the data being inaccurate or incomplete in any way and for any reason.

© The State of Queensland (Department of Resources) 2021
© StreetPro 2022
© Brisbane City Council 2022


Projection: Map Grid of Australia, Zone 56
Horizontal Datum: Geocentric Datum of Australia 1994
Approximate Scale @ A3 1:22,000








Bicycle network overlay map

Sub-Categories

-  Local cycle route sub-category
-  Primary cycle route sub-category
-  Secondary cycle route sub-category
-  Riverwalk - Typology 1 (City reaches north and south) sub-category
-  Riverwalk - Typology 2 (Urban reaches) sub-category
-  Riverwalk - Floating walkway sub-category

Boundaries

-  BCC Local Government Area
-  Property boundaries
-  Waterbody

DRAFT LTIP 1B
POST CONSULTATION VERSION 12 NOV 2024

Editor's Note:
Land that adjoins land where an overlay sub-category applies, is within the overlay sub-category.

NOTES: This map is notional only and should not be used for interpreting City Plan provisions relating to specific sites. To properly interpret the maps, the planning scheme must be referred to.

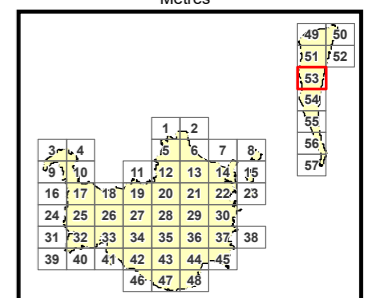
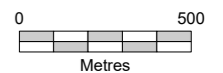
As adopted by Council, effective xx xx xxxx.

Based on Cadastral Data provided with the permission of the Department of Resources.

While every care is taken to ensure the accuracy of this data, the Brisbane City Council and the copyright owners, in permitting the use of this data, make no representations or warranties about its accuracy, reliability, completeness or suitability for any particular purpose and disclaims all responsibility and all liability (including without limitation, liability in negligence) for all expenses, losses, damages (including indirect or consequential damage) and costs which you might incur as a result of the data being inaccurate or incomplete in any way and for any reason.

© The State of Queensland (Department of Resources) 2021
© StreetPro 2022
© Brisbane City Council 2022

Projection: Map Grid of Australia, Zone 56
Horizontal Datum: Geocentric Datum of Australia 1994
Approximate Scale @ A3 1:22,000








Bicycle network overlay map

Sub-Categories

-  Local cycle route sub-category
-  Primary cycle route sub-category
-  Secondary cycle route sub-category
-  Riverwalk - Typology 1 (City reaches north and south) sub-category
-  Riverwalk - Typology 2 (Urban reaches) sub-category
-  Riverwalk - Floating walkway sub-category

Boundaries

-  BCC Local Government Area
-  Property boundaries
-  Waterbody

DRAFT LTIP 1B
POST CONSULTATION VERSION 12 NOV 2024

Editor's Note:
Land that adjoins land where an overlay sub-category applies, is within the overlay sub-category.

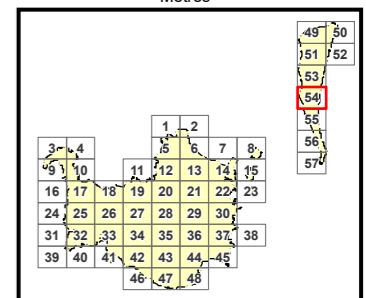
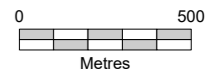
NOTES: This map is notional only and should not be used for interpreting City Plan provisions relating to specific sites. To properly interpret the maps, the planning scheme must be referred to.

As adopted by Council, effective xx xx xxxx.
Based on Cadastral Data provided with the permission of the Department of Resources.

While every care is taken to ensure the accuracy of this data, the Brisbane City Council and the copyright owners, in permitting the use of this data, make no representations or warranties about its accuracy, reliability, completeness or suitability for any particular purpose and disclaims all responsibility and all liability (including without limitation, liability in negligence) for all expenses, losses, damages (including indirect or consequential damage) and costs which you might incur as a result of the data being inaccurate or incomplete in any way and for any reason.

© The State of Queensland (Department of Resources) 2021
© StreetPro 2022
© Brisbane City Council 2022

Projection: Map Grid of Australia, Zone 56
Horizontal Datum: Geocentric Datum of Australia 1994
Approximate Scale @ A3 1:22,000





Bicycle network overlay map

- Sub-Categories**
- Local cycle route sub-category
 - Primary cycle route sub-category
 - Secondary cycle route sub-category
 - Riverwalk - Typology 1 (City reaches north and south) sub-category
 - Riverwalk - Typology 2 (Urban reaches) sub-category
 - Riverwalk - Floating walkway sub-category

- Boundaries**
- BCC Local Government Area
 - Property boundaries
 - Waterbody

DRAFT LTIP 1B
POST CONSULTATION VERSION 12 NOV 2024

Editor's Note:
Land that adjoins land where an overlay sub-category applies, is within the overlay sub-category.

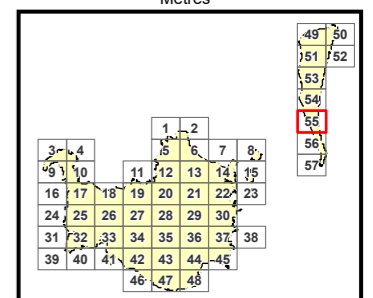
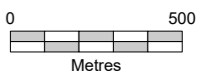
NOTES: This map is notional only and should not be used for interpreting City Plan provisions relating to specific sites. To properly interpret the maps, the planning scheme must be referred to.

As adopted by Council, effective xx xx xxxx.
Based on Cadastral Data provided with the permission of the Department of Resources.

While every care is taken to ensure the accuracy of this data, the Brisbane City Council and the copyright owners, in permitting the use of this data, make no representations or warranties about its accuracy, reliability, completeness or suitability for any particular purpose and disclaims all responsibility and all liability (including without limitation, liability in negligence) for all expenses, losses, damages (including indirect or consequential damage) and costs which you might incur as a result of the data being inaccurate or incomplete in any way and for any reason.

© The State of Queensland (Department of Resources) 2021
© StreetPro 2022
© Brisbane City Council 2022

Projection: Map Grid of Australia, Zone 56
Horizontal Datum: Geocentric Datum of Australia 1994
Approximate Scale @ A3 1:22,000








Bicycle network overlay map

Sub-Categories

-  Local cycle route sub-category
-  Primary cycle route sub-category
-  Secondary cycle route sub-category
-  Riverwalk - Typology 1 (City reaches north and south) sub-category
-  Riverwalk - Typology 2 (Urban reaches) sub-category
-  Riverwalk - Floating walkway sub-category

Boundaries

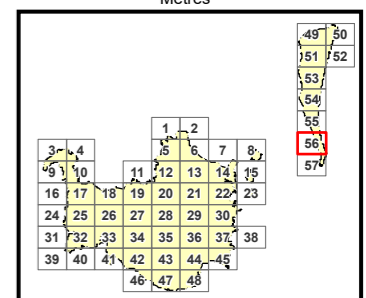
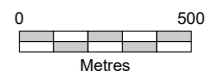
-  BCC Local Government Area
-  Property boundaries
-  Waterbody

POST CONSULTATION VERSION 12 NOV 2024
DRAFT LTIP 1B

Editor's Note:
Land that adjoins land where an overlay sub-category applies, is within the overlay sub-category.

NOTES: This map is notional only and should not be used for interpreting City Plan provisions relating to specific sites. To properly interpret the maps, the planning scheme must be referred to.
As adopted by Council, effective xx xx xxxx.
Based on Cadastral Data provided with the permission of the Department of Resources.
While every care is taken to ensure the accuracy of this data, the Brisbane City Council and the copyright owners, in permitting the use of this data, make no representations or warranties about its accuracy, reliability, completeness or suitability for any particular purpose and disclaims all responsibility and all liability (including without limitation, liability in negligence) for all expenses, losses, damages (including indirect or consequential damage) and costs which you might incur as a result of the data being inaccurate or incomplete in any way and for any reason.
© The State of Queensland (Department of Resources) 2021
© StreetPro 2022
© Brisbane City Council 2022




Projection: Map Grid of Australia, Zone 56
Horizontal Datum: Geocentric Datum of Australia 1994
Approximate Scale @ A3 1:22,000








Bicycle network overlay map

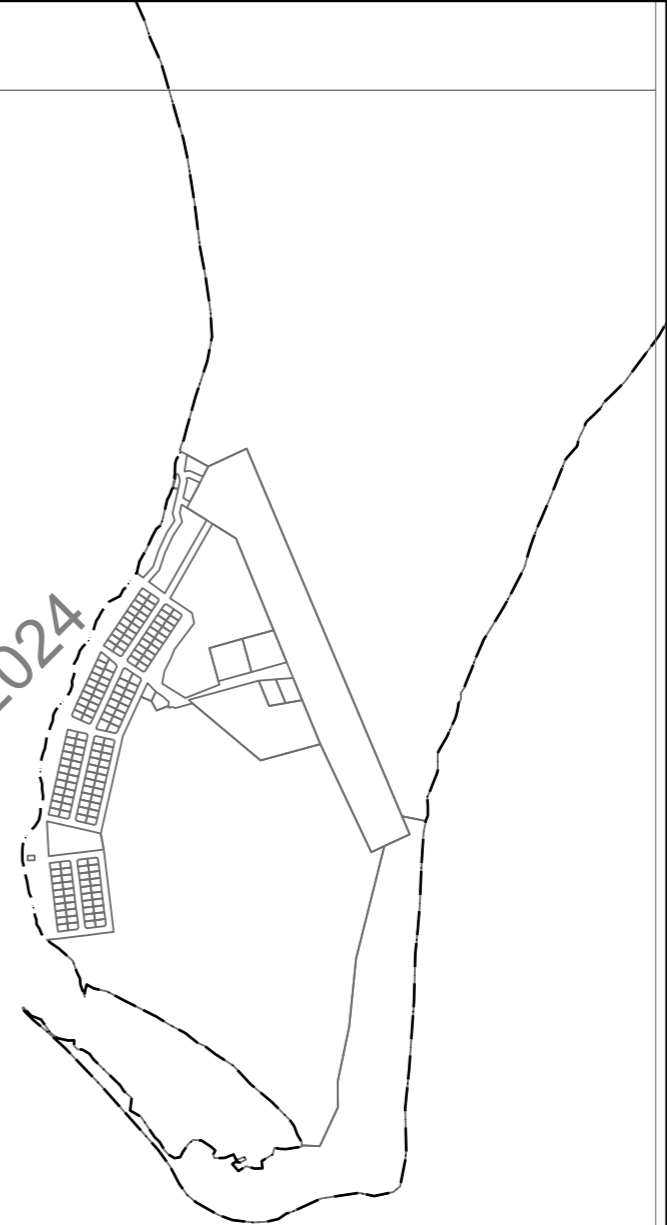
Sub-Categories

-  Local cycle route sub-category
-  Primary cycle route sub-category
-  Secondary cycle route sub-category
-  Riverwalk - Typology 1 (City reaches north and south) sub-category
-  Riverwalk - Typology 2 (Urban reaches) sub-category
-  Riverwalk - Floating walkway sub-category

Boundaries

-  BCC Local Government Area
-  Property boundaries
-  Waterbody

POST CONSULTATION VERSION 12 NOV 2024
DRAFT LTIP 1B



Editor's Note:
Land that adjoins land where an overlay sub-category applies, is within the overlay sub-category.

NOTES: This map is notional only and should not be used for interpreting City Plan provisions relating to specific sites. To properly interpret the maps, the planning scheme must be referred to.
As adopted by Council, effective xx xx xxxx.
Based on Cadastral Data provided with the permission of the Department of Resources.
While every care is taken to ensure the accuracy of this data, the Brisbane City Council and the copyright owners, in permitting the use of this data, make no representations or warranties about its accuracy, reliability, completeness or suitability for any particular purpose and disclaims all responsibility and all liability (including without limitation, liability in negligence) for all expenses, losses, damages (including indirect or consequential damage) and costs which you might incur as a result of the data being inaccurate or incomplete in any way and for any reason.
© The State of Queensland (Department of Resources) 2021
© StreetPro 2022
© Brisbane City Council 2022

Projection: Map Grid of Australia, Zone 56
Horizontal Datum: Geocentric Datum of Australia 1994
Approximate Scale @ A3 1:22,000

