

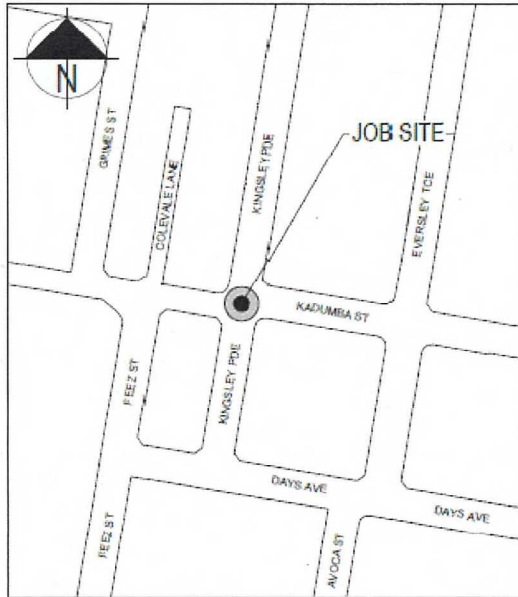
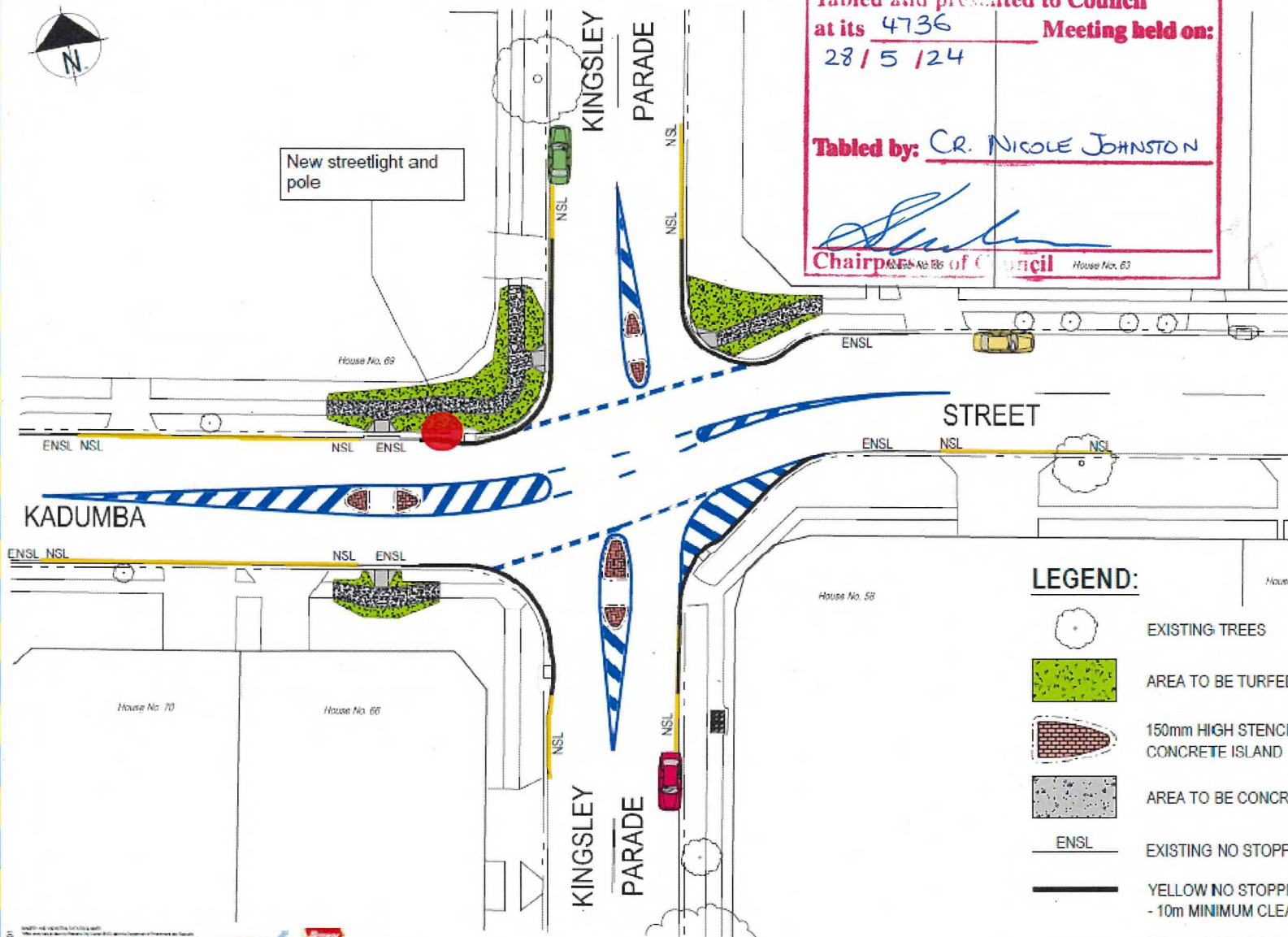
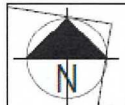
INTERSECTION IMPROVEMENTS

KADUMBA STREET AT KINGSLEY PARADE - YERONGA

Tabled and presented to Council
 at its 4736 Meeting held on:
28 / 5 / 24






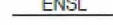





Tabled by: CR. NICOLE JOHNSTON

Nicole Johnston
 Chairperson of Council House No. 63



LOCATION

LEGEND:

-  EXISTING TREES
-  AREA TO BE TURFED
-  150mm HIGH STENCILLED CONCRETE ISLAND
-  AREA TO BE CONCRETED
-  ENSL
-  EXISTING NO STOPPING AREAS
-  YELLOW NO STOPPING AT INTERSECTIONS - 10m MINIMUM CLEARANCE RULE
-  KERB RAMP
-  PAINTED LINES (DRIVE OVER TO ACCESS PROPERTIES)
-  INDICATES PARKING
-  PROPOSED YELLOW NO STOPPING - (BASED ON SIGHT DISTANCE REQUIREMENTS)

NOTE: QLD ROAD RULES SEC.170 (4)
 REQUIRES NO STOPPING WITHIN
 10m OF INTERSECTION.



Dedicated to a better Brisbane

