




# BRISBANE CITY Planning Scheme

## Commercial character building overlay map

 Brisbane City Council  
Local Government Area

 DCDB 28-06-2021

 Waterbody

**Sub-category:**  
 Commercial character building site  
sub-category

NOTES: This map is notional only and should not be used for interpreting City Plan provisions relating to specific sites. To properly interpret the maps, the planning scheme must be referred to.

As adopted by Council, effective xx xx xxxx.  
Based on Cadastral Data provided with the permission of the Department of Natural Resources and Mines.  
While every care is taken to ensure the accuracy of this data, the Brisbane City Council and the copyright owners, in permitting the use of this data, make no representations or warranties about its accuracy, reliability, completeness or suitability for any particular purpose and disclaims all responsibility and all liability (including without limitation, liability in negligence) for all expenses, losses, damages (including indirect or consequential damage) and costs which you might incur as a result of the data being inaccurate or incomplete in any way and for any reason.

© The State of Queensland (Department of Natural Resources, Mines and Energy) (2021)  
© StreetPro 2021  
© Brisbane City Council 2021

Projection: Map Grid of Australia, Zone 56  
Horizontal Datum: Geocentric Datum of Australia 1994  
Approximate Scale @ A3 1:22,000

