








Significant landscape trees  
overlay map

-  Brisbane City Council  
Local Government Area
-  DCDB 28-06-2021
-  Waterbody

- Sub-categories:**
-  Landscape features  
sub-category
-  Individual or group Significant  
landscape tree site sub-category
-  Significant landscape tree adjoining  
site sub-category
-  Significant landscape tree  
vegetation protection order  
sub-category

NOTES: This map is notional only and should not be used for interpreting City Plan provisions relating to specific sites. To properly interpret the maps, the planning scheme must be referred to.

As adopted by Council, effective xx xx xxxx.  
Based on Cadastral Data provided with the permission of the Department of Resources.

While every care is taken to ensure the accuracy of this data, the Brisbane City Council and the copyright owners, in permitting the use of this data, make no representations or warranties about its accuracy, reliability, completeness or suitability for any particular purpose and disclaims all responsibility and all liability (including without limitation, liability in negligence) for all expenses, losses, damages (including indirect or consequential damage) and costs which you might incur as a result of the data being inaccurate or incomplete in any way and for any reason.

© The State of Queensland Department of Resources 2021  
© StreetPro 2021  
© Brisbane City Council 2021

Projection: Map Grid of Australia, Zone 56  
Horizontal Datum: Geocentric Datum of Australia 1994  
Approximate Scale @ A3 1:22,000

