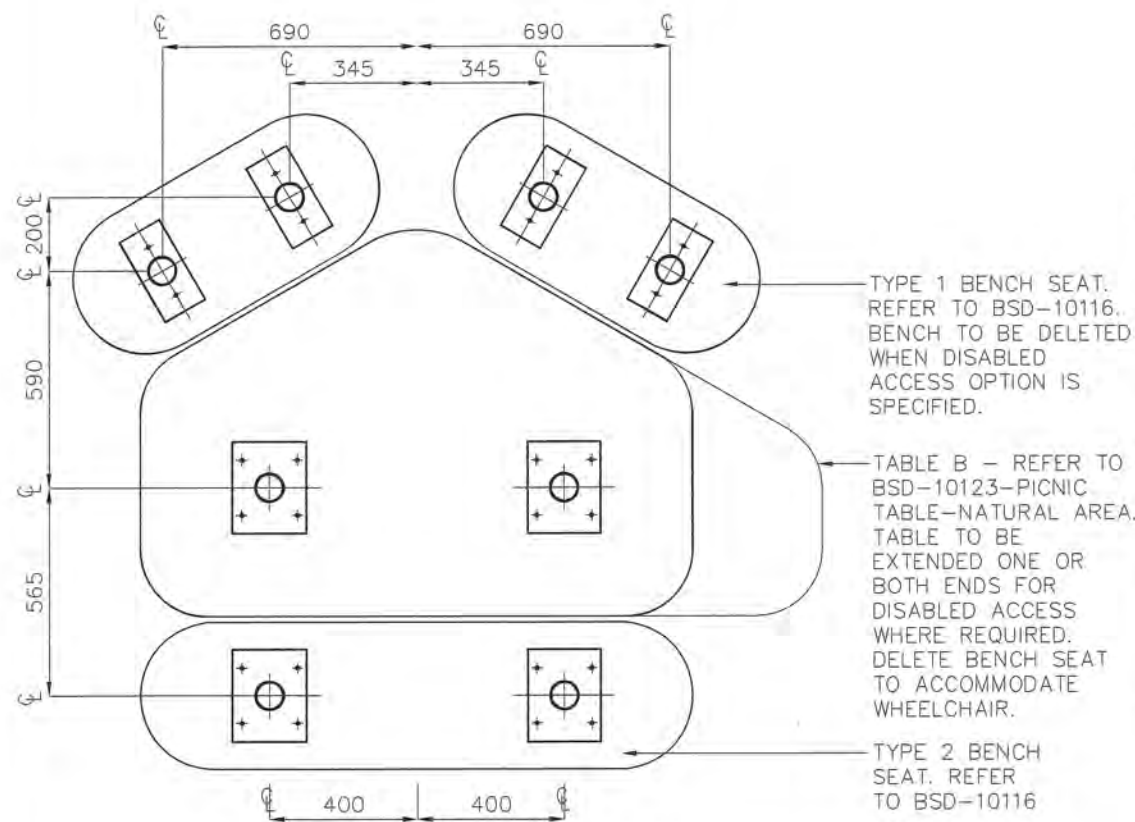
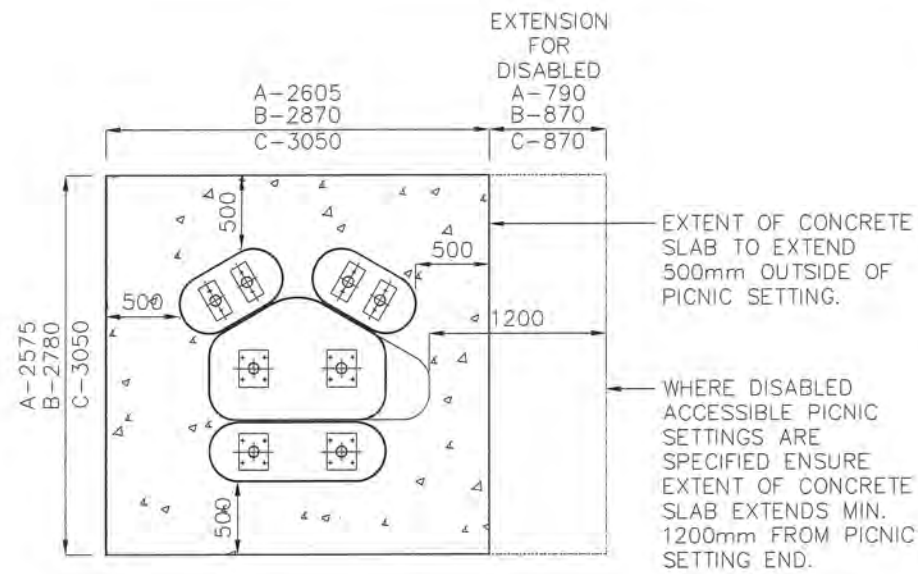


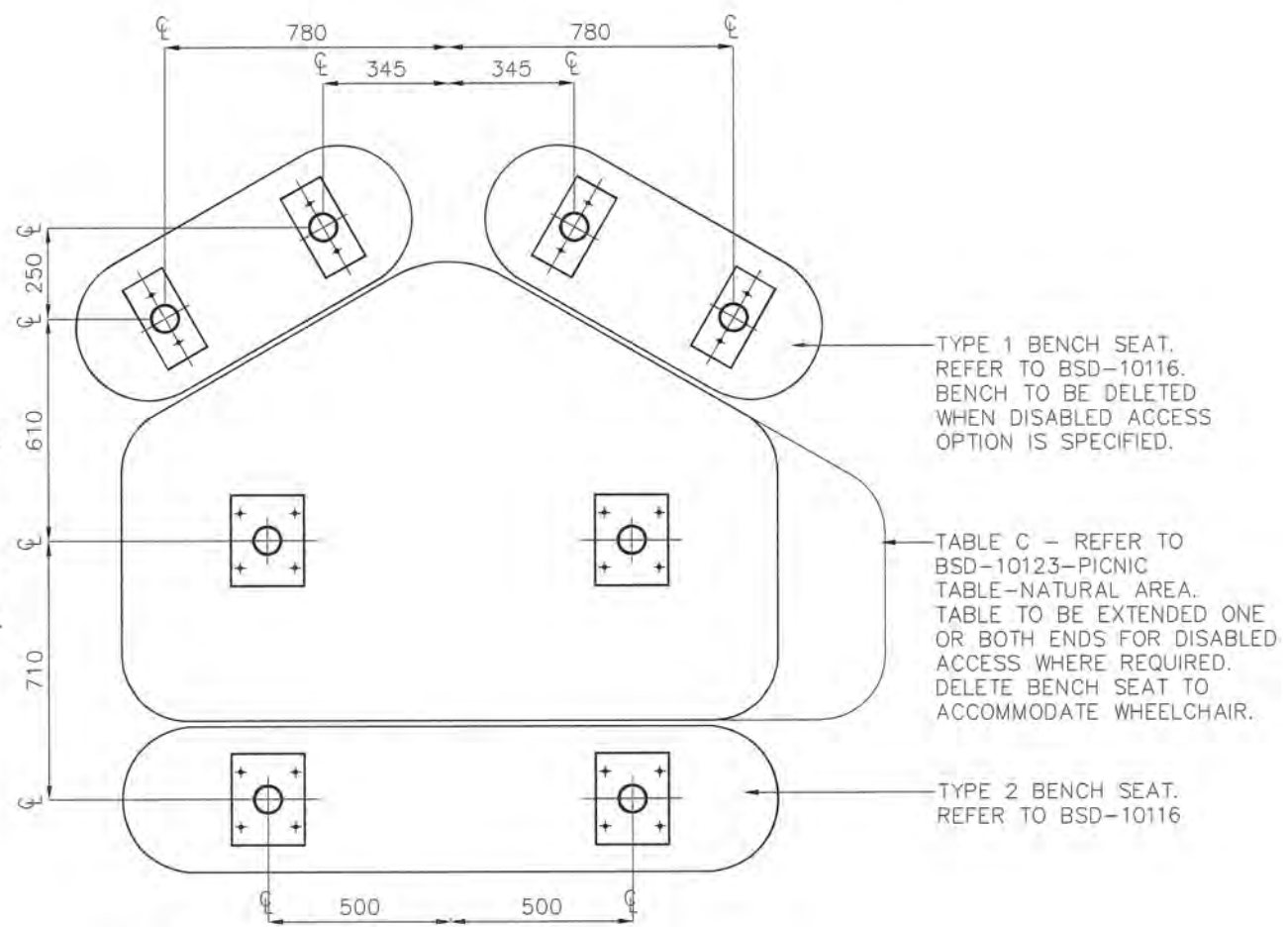
TYPE A SETTING – PLAN
SCALE 1:20



TYPE B SETTING – PLAN
SCALE 1:20



PICNIC SETTING ON CONCRETE SLAB – PLAN
SCALE 1:50



TYPE C SETTING – PLAN
SCALE 1:20

NOTES

- SITE SETOUT TO BE VERIFIED BY SUPERINTENDENT OR LANDSCAPE ARCHITECT PRIOR TO THE COMMENCEMENT OF CONSTRUCTION WORKS.
- VERIFY LOCATION OF ALL SERVICES AND EASEMENTS PRIOR TO THE COMMENCEMENT OF WORKS.
- ALL FOOTINGS ARE TO BE FOUNDED IN THE NATURAL UNDISTURBED SOIL PROFILE WITH A MINIMUM ALLOWABLE SOIL BEARING CAPACITY OF 100kPa UNLESS NOTED OTHERWISE. IF SITE CONDITION IS DIFFERENT, CONSULT A STRUCTURAL ENGINEER
- ALL DIMENSIONS ARE IN MILLIMETRES UNLESS SHOWN OTHERWISE U.N.O
- DIMENSIONS SHALL NOT BE OBTAINED BY SCALING OFF DRAWINGS
- REFER TO BSD-10116 FOR BENCH SEAT DETAILS AND BSD-10123 FOR PICNIC TABLE DETAILS.
- ALL METALWORK TO BE HD GALVANISED AFTER FABRICATION UNLESS OTHERWISE NOTED
- ALL WELDS TO BE CONTINUOUS, GROUND OFF SMOOTH AND FLUSH
- ANGLES TO BE 50X50X6 MS ROUNDED AT EDGES

ISSUE	AMENDMENT	DRAWN DATE	CHK'D DATE	APPR'D DATE
A	ORIGINAL ISSUE	DEC '14	DEC '14	DEC '14

DRAWING AUTHORISED FOR PUBLICATION			
DESIGN	CPO - P&D	DATE	DEC '14
DRAWN	CPO - P&D	DATE	DEC '14
CHECKED	BI - FSG - AS	DATE	DEC '14
DRAWING FILENAME	BSD-10124.dwg		
ASSOCIATED PLANS			



BRISBANE CITY COUNCIL STANDARD DRAWING	
PICNIC TABLE – NATURAL AREA – SETOUT DETAILS	
SCALE	AS SHOWN
DWG No.	BSD – 10124
ORIGINAL SIZE	A3
REVISION	A