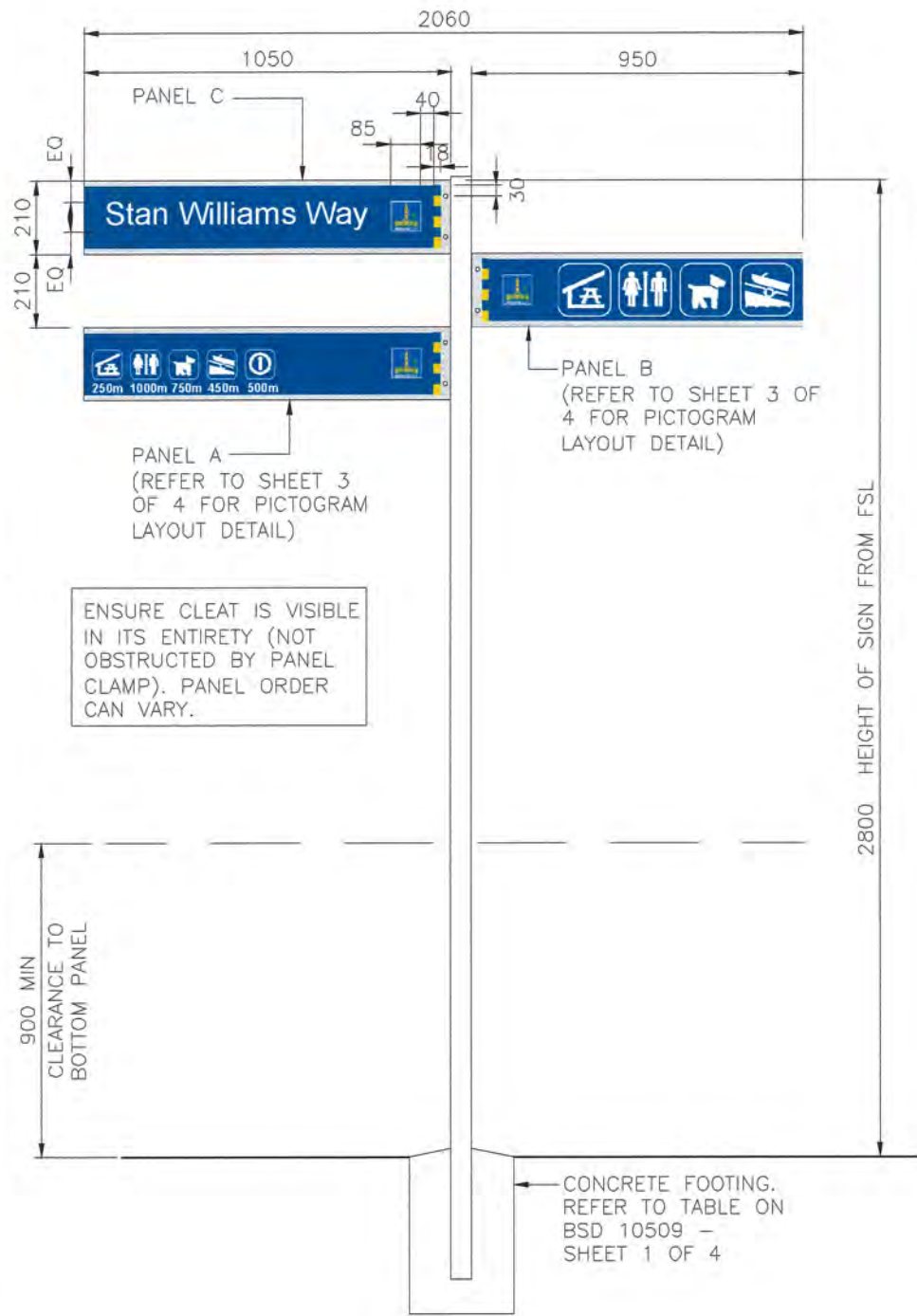
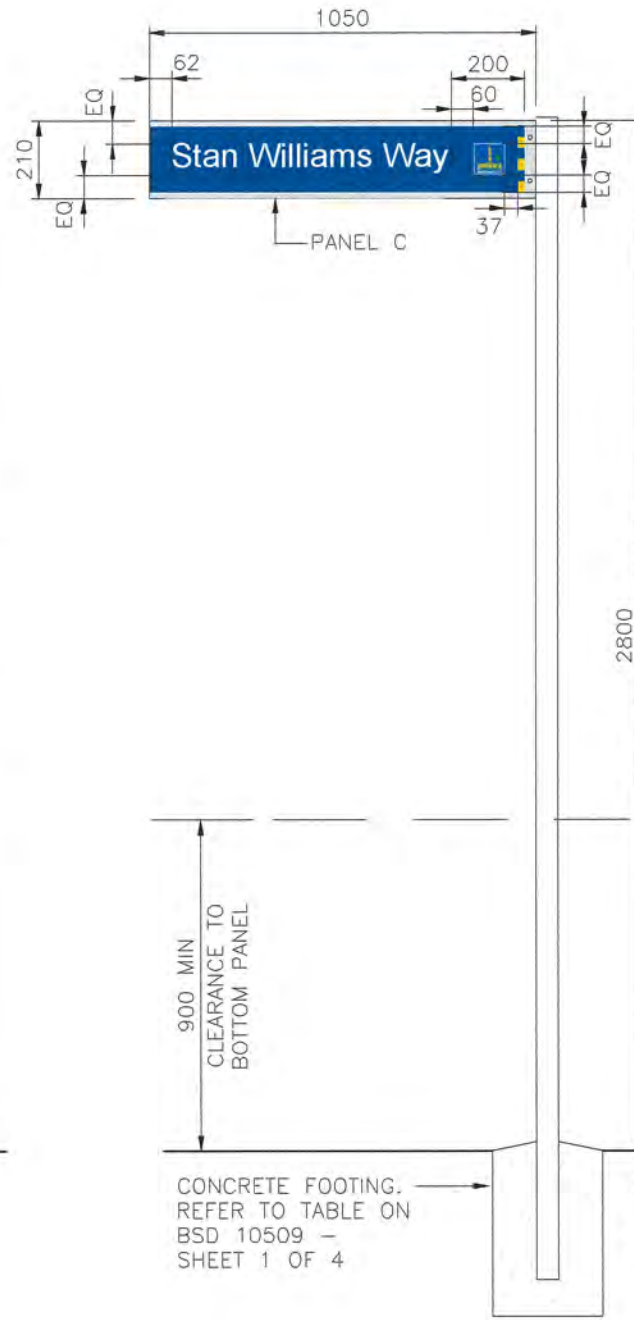


GENERAL SIGN NOTES

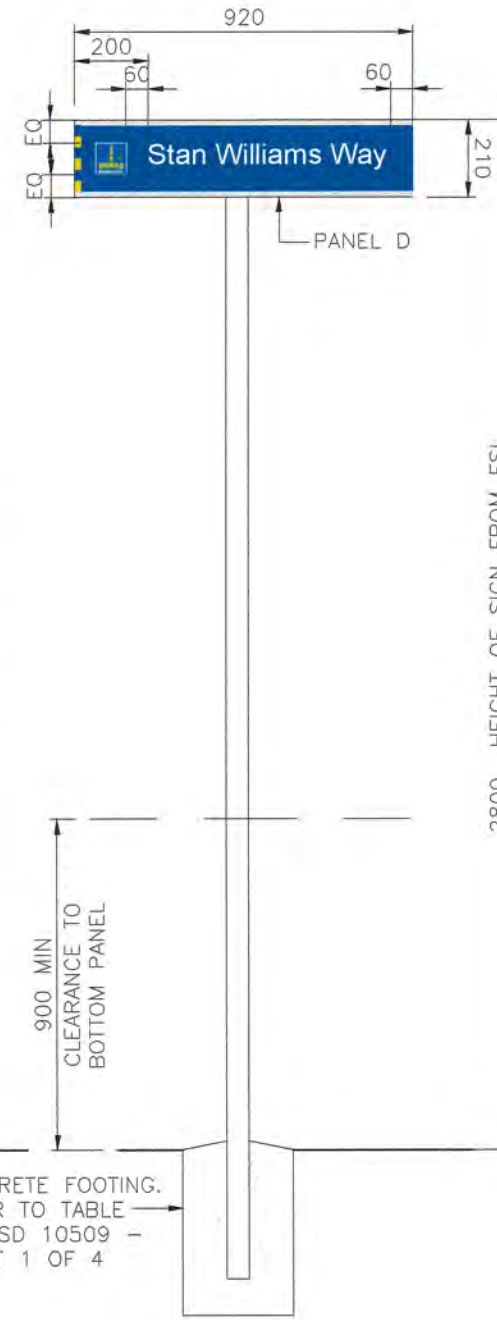
- ALL DIMENSIONS IN MILLIMETRES (U.N.O.).
- REFER TO BSD - 10501 (SHEETS 1 AND 2) FOR STRUCTURAL NOTES.
- REFER TO BSD - 10507 FOR PICTOGRAM SUITE DETAILS.
- REFER TO BSD - 10509 (SHEET 1 OF 4) FOR INSTALLATION NOTES AND DETAILS.
- REFER TO BSD - 10509 (SHEET 2 OF 4) FOR GRAPHIC NOTES.
- REFER TO BSD - 10509 (SHEET 3 OF 4) FOR GRAPHIC SETOUT DETAILS.



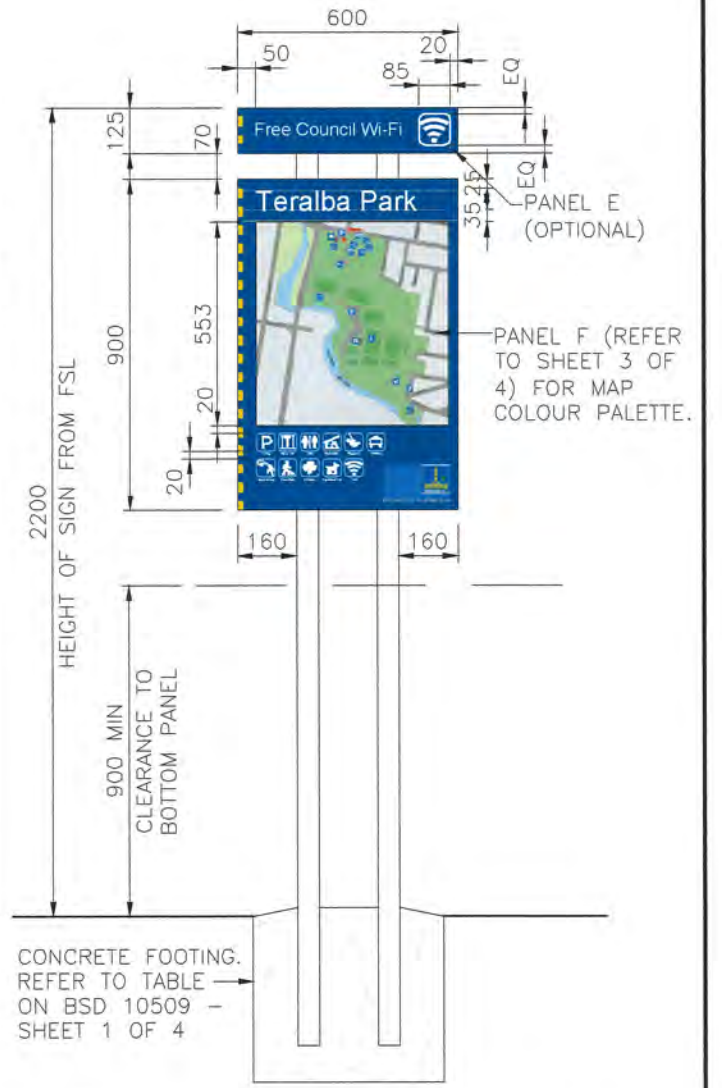
OPTION 1



OPTION 2



OPTION 3
(DIRECTIONAL/NODE)



DIRECTIONAL PARK MAP SIGN
SCALE: 1:20

DIRECTIONAL SIGNS SCALE: 1:20

ISSUE	AMENDMENT	DRAWN DATE	CHK'D DATE	APPR'D DATE
A	Drawing Converted From UMS Series March 2015	MAR '15	MAR '15	MAR '15

DRAWING AUTHORISED FOR PUBLICATION

ASSET ENGINEERING MANAGER STRATEGIC ASSET MANAGEMENT

DESIGN APPROVED

SENIOR CO-ORDINATOR PARKS

DESIGN	CPO - P&D	DATE	MAR '15
DRAWN	CPO - P&D	DATE	MAR '15
CHECKED	CPS - NEWS	DATE	MAR '15
DRAWING FILENAME	BSD-10509_4of4.dwg		
ASSOCIATED PLANS	BSD-10509 SHEETS 1, 2 & 3.dwg		



BRISBANE CITY COUNCIL STANDARD DRAWING

PARK DIRECTIONAL SIGNAGE -
TYPICAL LAYOUTS -
SHEET 4 OF 4

SCALE: 1:20

DWG No: **BSD-10509**

ORIGINAL SIZE: A3

REVISION: A