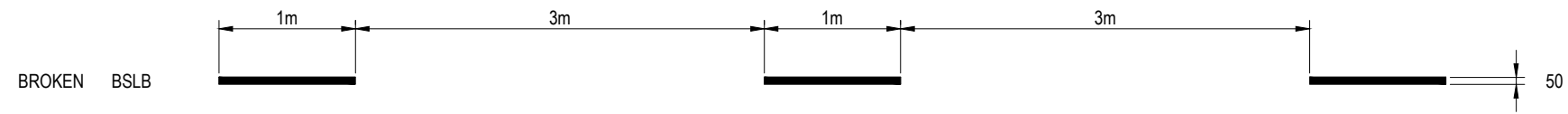


CENTRE (SEPARATION) LINES  
(WHITE)



UNBROKEN BSLB



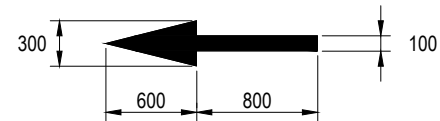
STOP LINES  
(WHITE)



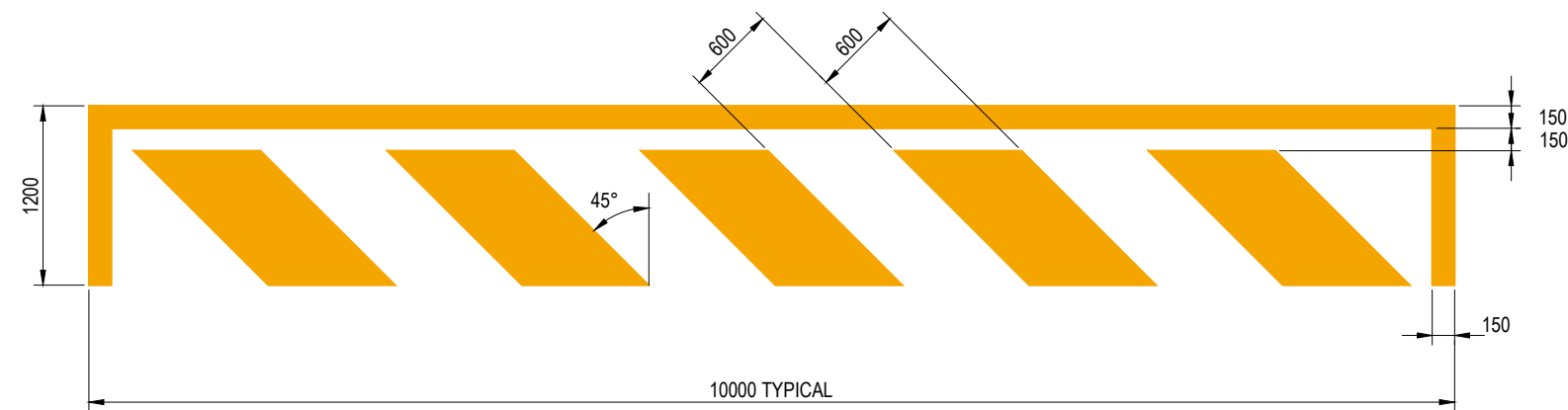
GIVE WAY LINES  
(WHITE)



PAVEMENT ARROW  
(WHITE)



CROSSING DIAGONALS  
(YELLOW)



**NOTES:**

1. BICYCLE LANE MARKINGS AND SYMBOLS TO BE COLOUR AS SHOWN.
2. ALL MARKINGS AND SYMBOLS IN LONGLIFE PAVEMENT MARKING MATERIAL - REFER REFERENCE SPECIFICATION FOR CIVIL ENGINEERING WORKS S155 ROAD PAVEMENT MARKING FOR PAVEMENT MARKING MATERIALS DETAILS. THERMOPLASTIC MATERIALS ARE GENERALLY NOT PREFERRED.
3. ALL DIMENSIONS IN MILLIMETRES (U.N.O.).

THE PURPOSE OF THIS STANDARD DRAWING IS TO PROVIDE TYPICAL DETAILS THAT SUPPORT THE DESIRED OUTCOMES OF THE BRISBANE CITY PLAN 2014 AND ASSOCIATED PLANNING SCHEME POLICIES. THE FITNESS FOR PURPOSE OF THIS STANDARD DRAWING FOR A SPECIFIC PROJECT SHOULD BE ASSESSED AND ACCEPTED BY AN APPROPRIATELY QUALIFIED DESIGNER AND/OR REGISTERED PROFESSIONAL ENGINEER OF QUEENSLAND (RPEQ).



BRISBANE CITY COUNCIL STANDARD DRAWING

BIKE LANE PAVEMENT  
MARKINGS  
(ON ROAD BIKE LANES)

PUBLISH DATE		SEP 2024
SCALE		NOT TO SCALE
DRAWING NUMBER		BSD-5101
ORIGINAL SIZE	REVISION	
A3	C	