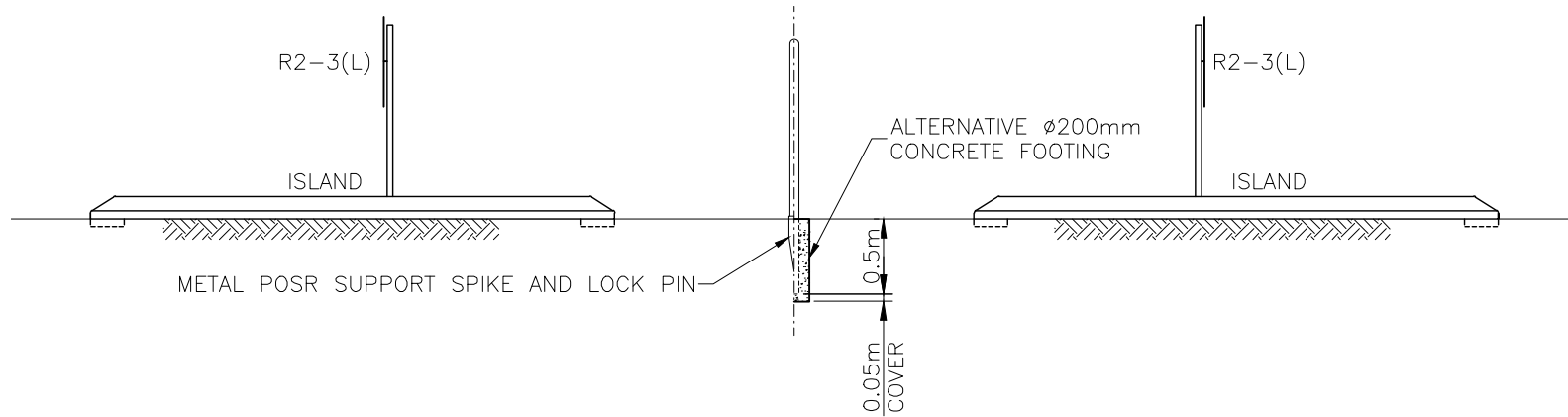


PRECAST CONCRETE ISLANDS (OPTIONAL)

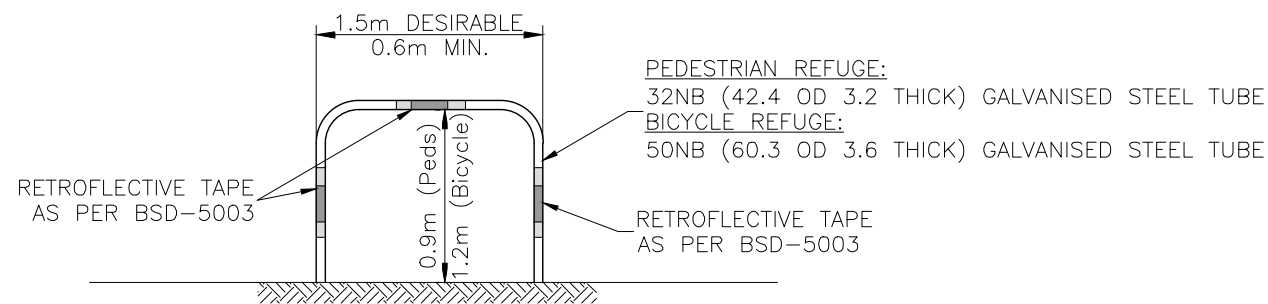
PAINTED ISLAND LINE

PLAN – ALTERNATIVE RAIL LOCATION

(FOR DESIGN NOTES, CONSTRUCTION NOTES AND LEGEND REFER TO BSD-3201)



SECTION – ALTERNATIVE RAIL LOCATION



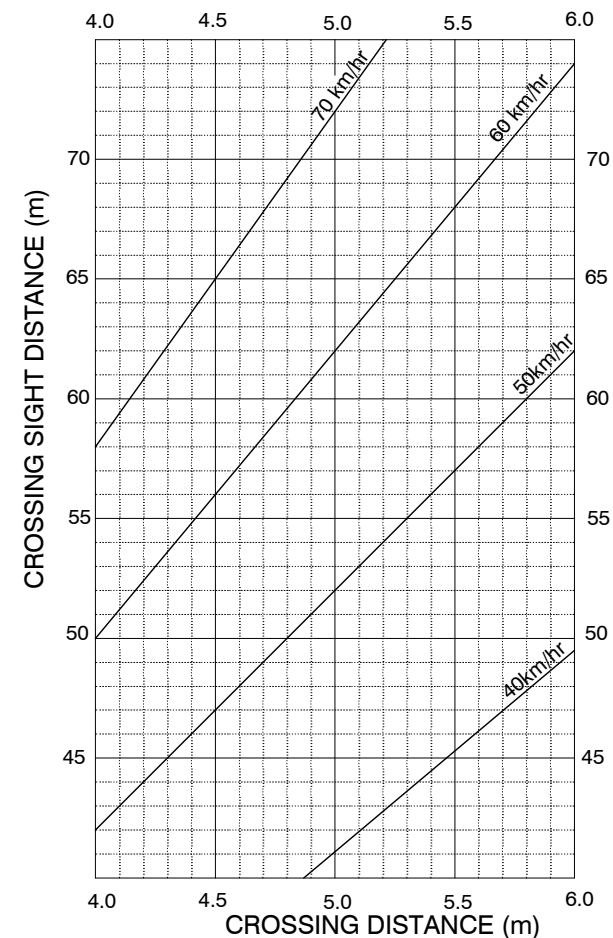
RETROFLECTIVE TAPE AS PER BSD-5003

PEDESTRIAN REFUGE:
32NB (42.4 OD 3.2 THICK) GALVANISED STEEL TUBE
BICYCLE REFUGE:
50NB (60.3 OD 3.6 THICK) GALVANISED STEEL TUBE

RETROFLECTIVE TAPE AS PER BSD-5003

HANDRAILS TO BE GALVANISED TUBE ROLLFORMED FROM ONE PIECE OF PIPE IN ACCORDANCE WITH AS 1163

ELEVATION



CROSSING SIGHT DISTANCE (CSD) FOR PEDESTRIAN REFUGE

Source : AUSTRROADS, Part 13, Clause 3.3.4

| ISSUE | AMENDMENT | DRAWN DATE | CHK'D DATE | APPR'D DATE |
|-------|--|------------|------------|-------------|
| A | Original Issue - Additional Sheet to BSD-5259 Series | JUN '14 | JUN '15 | JUN '15 |

| DRAWING AUTHORISED FOR PUBLICATION | | | |
|--|---|------|--------|
| DESIGN | Std Dwg WG | DATE | Jun'14 |
| DRAWN | ASSET M'MENT | DATE | Jun'14 |
| CHECKED | | DATE | |
| DRAWING FILENAME | BSD-5259 (A) Road network guidelines - Pedestrian refuge supplementary details - Sheet 2 of 2.dwg | | |
| ASSOCIATED PLANS | SUPERSEDES UMS-924 | | |
| ASSET ENGINEERING MANAGER STRATEGIC ASSET MANAGEMENT DESIGN APPROVED | | | |
| CLIENT POSITION COUNCIL WORK AREA OR BRANCH | | | |



| BRISBANE CITY COUNCIL STANDARD DRAWING | |
|--|----------|
| SCALE NOT TO SCALE | |
| DWG No. BSD-5259 | |
| ORIGINAL SIZE | REVISION |
| A3 | A |